



Construction continuing on the M80 Ring Road Interchange

15,000 trucks
off local roads a day

Upcoming works on M80 Ring Road Completion



Works Notification
May-June 2026

We're connecting the M80 Ring Road to the new North East Link tunnels, taking 15,000 trucks a day off local roads and reducing travel times by up to 35 minutes.

Construction activity will ramp up over the coming weeks, marking several important milestones on the M80 Ring Road Completion Project.

Upgrades to Plenty Road, designed to improve access to and from the M80 Ring Road, are about to begin. These works will require intermittent overnight and weekend closures of the M80 Ring Road entry and exit ramps while crews complete key construction activities.

From early May, traffic will be shifted onto newly constructed outer lanes along the Greensborough Bypass. This traffic switch will enable works to begin on a wider bridge over Kempston Street, along with essential utility relocations in the area.

Further works will take place along Greensborough Highway in May, with overnight closures scheduled between Watsonia Road and Grimshaw Street.

These closures are required to install the new Nell Street walking and cycling bridge and remove the existing bridge.

In Watsonia, a major project milestone is approaching, with the first stage of the new Elder Street landscaped bridge expected to start in the coming weeks. As part of this stage, traffic will move onto new southbound lanes, and use the new Watsonia Road landscaped bridge for the first time

To maintain access to and from Elder Street and Watsonia Road while bridge works are underway, a signalised U-turn will operate on Greensborough Highway north of Elder Street. This arrangement will remain in place until late 2026.

Alongside these works, installation of permanent noise walls will continue between the M80 Ring Road and Watsonia, providing improved protection from traffic and construction noise for nearby homes.

Sign up for updates
bigbuild.vic.gov.au/roads-subscribe



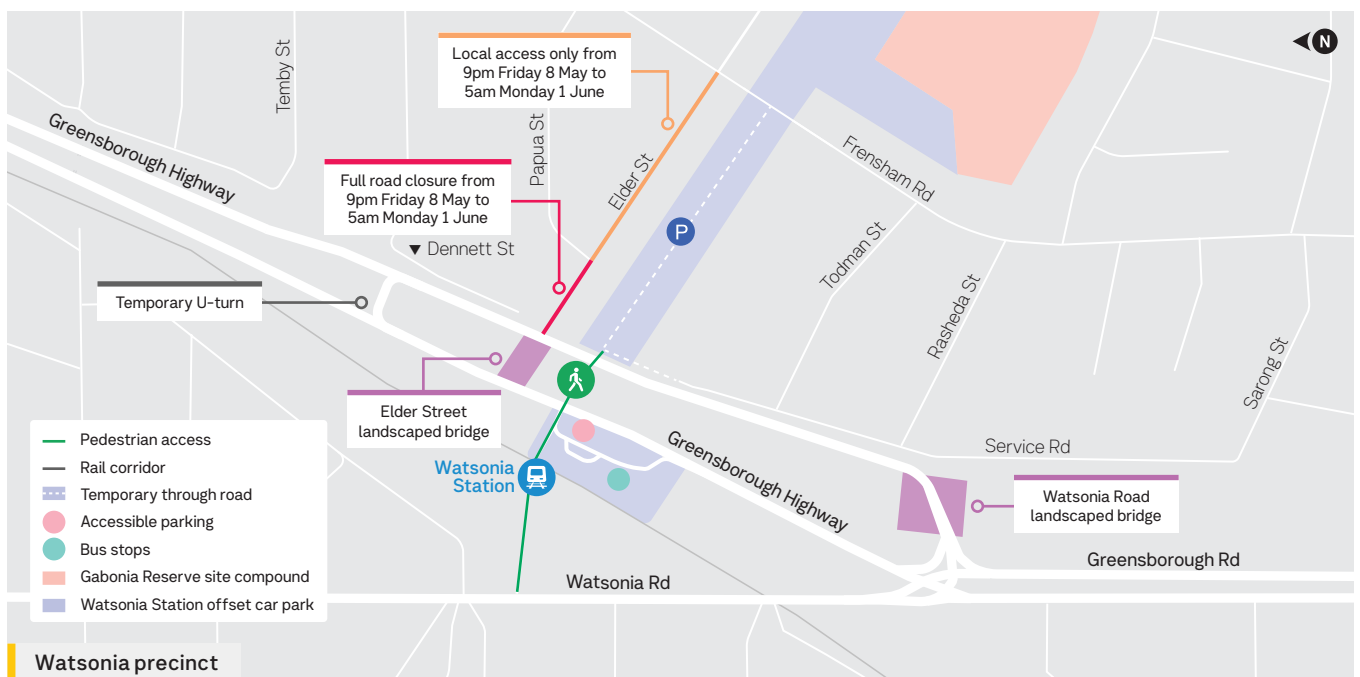
Where	When	Activity
M80 Ring Road and Interchange precinct		
M80 Ring Road between M80 Interchange/ Greensborough Bypass and Plenty Road	☀️ Day works	<ul style="list-style-type: none"> – noise walls, retaining walls and new lane construction along M80 Ring Road Greensborough-bound – continue Macorna Street bridge foundation and ramp works – continue bridge foundation works for new M80 Ring Road Interchange
Plenty Road between Janefield Drive and Ambrose Treacy Drive	☀️ Day works	<ul style="list-style-type: none"> – continue works on Plenty Road to improve access to and from the M80 Ring Road, including from Enterprise Drive and Graduate Drive
Greensborough Bypass between Plenty River Drive to Grimshaw Street	☀️🌙 Day & night works	<ul style="list-style-type: none"> – bridge construction continues along Greensborough Bypass on the eastern side of the Yando Street underpass – continue works for retaining walls and noise walls along Greensborough Bypass – construct Greensborough Bypass southbound lanes



Where	When	Activity
Greensborough Highway and Grimshaw Street Interchange precinct		
Greensborough Bypass between Boyd Street and Grimshaw Street	☀️🌙 Day & night works	<ul style="list-style-type: none"> – demolition of Greensborough Bypass bridge over Kempston Street and commencement of new bridge construction – realignment of Greensborough Bypass lanes near Kempston Street
Greensborough Highway between Grimshaw Street and Nell Street bridge	☀️🌙 Day & night works	<ul style="list-style-type: none"> – installation of Nell Street walking and cycling bridge and demolition of existing bridge and ramps – construction of Greensborough Highway entry and exit ramps to Grimshaw Street
Kempston Street between Sellars Street and Hamlet Street	☀️🌙 Day & night works	<ul style="list-style-type: none"> – bridge works and utility works, including water main, sewer and smart transport systems
Greensborough Road	☀️ Day works	<ul style="list-style-type: none"> – local road works, including installation of smart transport systems, drainage, shared use path, noise walls and retaining walls






Where	Activity	
Watsonia precinct		
Greensborough Highway – Nell Street to Powley Parade (Including Watsonia Road and Watsonia Station car park)	☀️ Day works	<ul style="list-style-type: none"> – completion of the new Watsonia Road landscaped bridge temporary roadway – commence construction of the Elder Street landscaped bridge – continue construction of permanent northbound and southbound Greensborough Highway arterial lanes – continue utilities services relocations and commissioning at Watsonia Road and Watsonia Station car park
	🌙 Night works	<ul style="list-style-type: none"> – utility works, including water main relocation works for the Elder Street bridge, within Watsonia Station car park and across Greensborough Highway – excavation and trenching of utility services on Greensborough Road near Watsonia Road intersection – utility works, including relocations, power testing and commissioning
Watsonia – Nepean Street, Dennett Street, Temby Street, Elder Street	☀️🌙 Day & night works	<ul style="list-style-type: none"> – retaining wall foundation works north of Elder Street – utility works, including water main relocation at Elder Street intersection and overhead power works – piling for the Elder Street landscaped bridge
Watsonia – Service Road, Rasheda Street, Todman Street, Frensham Reserve offset car park	☀️ Day works	<ul style="list-style-type: none"> – continue excavation between Watsonia Road landscaped bridge and the North East Link tunnels – asphaltting and pavement works on Service Road north of Todman Street – retaining wall foundation works south of Elder Street – continue utility service works including gas relocation works in Todman Street – construction of permanent walking and cycling path across Frensham Reserve to Service Road
	🌙 Night works	<ul style="list-style-type: none"> – continue utility service works, including gas relocation near Elder Street – construct U-turn on Greensborough Highway north of Elder Street – delivery and installation of Elder Street bridge beams



When we'll be working

Our standard work hours are:

	Day works 7am to 6pm, Monday to Friday, and 7am to 1pm, Saturday
	Night works 6pm to 7am, Sunday to Friday
	Weekend works 6pm Friday to 7am Monday

We'll carry out most of our works during the day, although some night works will be required.

When we're required to work at night near homes and businesses, we'll provide advance notice.

What to expect

What to expect while we are working:

- machinery, equipment and vehicle noise, light, dust, and occasional vibration at times
- deliveries to worksites, including outside of standard work hours
- light and heavy vehicle movements on local streets
- lane, ramp and road closures.

Managing construction impacts

We manage our works responsibly in line with strict project requirements including:

- keeping residents and businesses informed when work is happening nearby
- using clear signage and traffic controls to safely guide drivers, cyclists, and pedestrians
- securing worksites with fencing, barriers, and safety measures
- monitoring and managing noise and vibration levels in real time and applying mitigations at the source
- reducing dust and mud impacts with water trucks, wheel washers and rumble strips at site exits
- minimising light spill with carefully directed lighting
- implementing environmental controls to prevent dust and water run-off
- containing workforce parking within designated worksites.

Disruptions across the North East Link

In Watsonia, Macleod and Yallambie, major construction continues as part of North East Link, including tunnelling works, construction of the new tree-lined Greensborough Road boulevard and works on the northern ventilation structure.

These activities may involve night works and temporary traffic changes, including lane and local road closures.

The Eastern Freeway will be closed at times in May and June, between Bulleen Road and Tram Road as we continue to pave new lanes and build new interchanges.

There will also be ramp, lane and road closures near the freeway as we build new elevated ramps connecting the Eastern Freeway to the North East Link tunnels.

Works are weather dependent. If we need to reschedule or extend our works, we'll keep you updated via our on-road signage or view disruptions.

To stay up to date, visit northeastlink.vic.gov.au.

Stay up to date with the latest disruption information



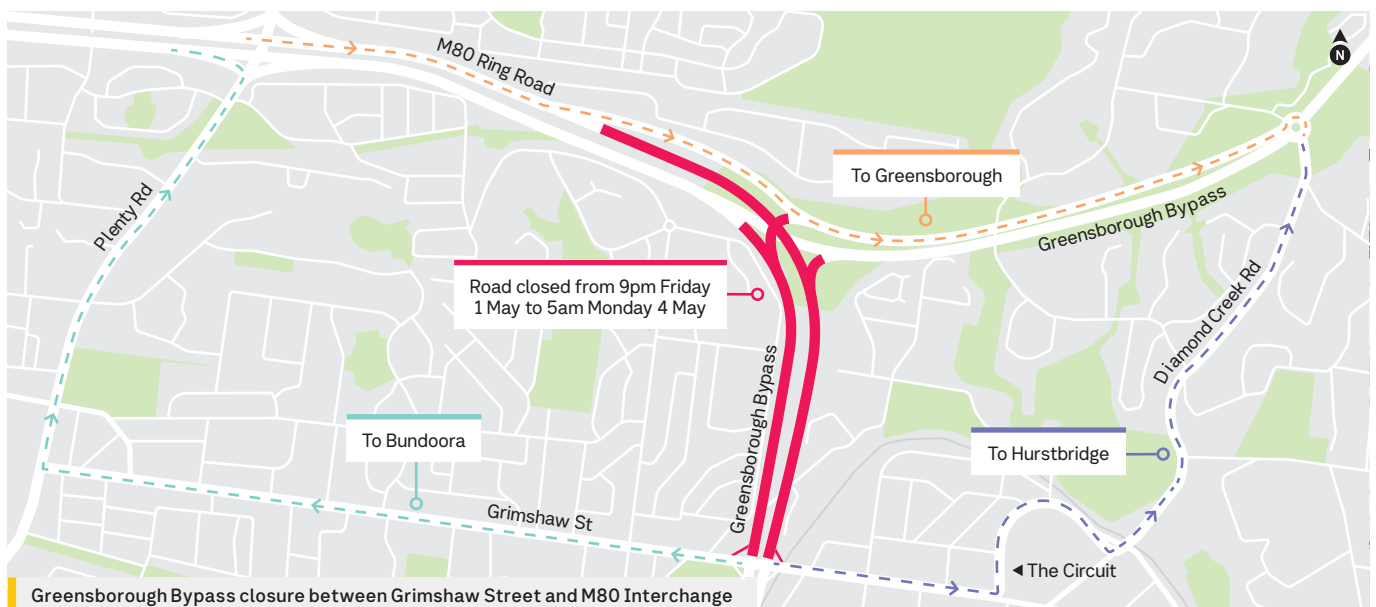
Get SMS updates to your phone

To sign up, text **M80 COMPLETION** to **0499 073 073** for the latest disruptions information.



Visit the website

Visit the website to subscribe to the e-news: bigbuild.vic.gov.au/projects/roads/m80-ring-road-completion





Nell Street walking and cycling bridge ramp



Construction continues on the flyover bridge from Hurstbridge to the M80 Ring Road

bigbuild.vic.gov.au/roads

contact@bigbuild.vic.gov.au

1800 105 105 (call anytime)



Please contact us if you would like this information in an accessible format.

If you need assistance due to a hearing or speech impairment, please visit relayservice.gov.au



For languages other than English please call 9209 0147

如需获取英语以外的其它语言的协助, 请致电9209 0147。

Για γλώσσες εκτός της αγγλικής Καλέστε το 9209 0147

Per lingue diverse dall'inglese Chiamare il numero 9209 0147