



LOTSEARCH
LOTSEARCH AERIALS

Date: 14 May 2018

Reference: LS003362

Address: Hoddle Street to Springvale Road, Eastern Freeway (Section 10)

Aerial Imagery 2017

Hoddle Street to Springvale Road, Eastern Freeway (Section 10)



Legend

 Site Boundary

Google Earth

Scale:
0 50 100 200
Meters

Data Source Aerial Imagery: © 2018 Google Inc, used with permission. Google and the Google logo are registered trademarks of Google Inc.

Coordinate System:
GDA 1994 MGA Zone 55

Date: 10 May 2018

Aerial Imagery 2009

Hoddle Street to Springvale Road, Eastern Freeway (Section 10)



Legend

 Site Boundary

Google Earth
2009-05-10 10:00:00 AM AEST

Scale:
0 50 100 200
Meters

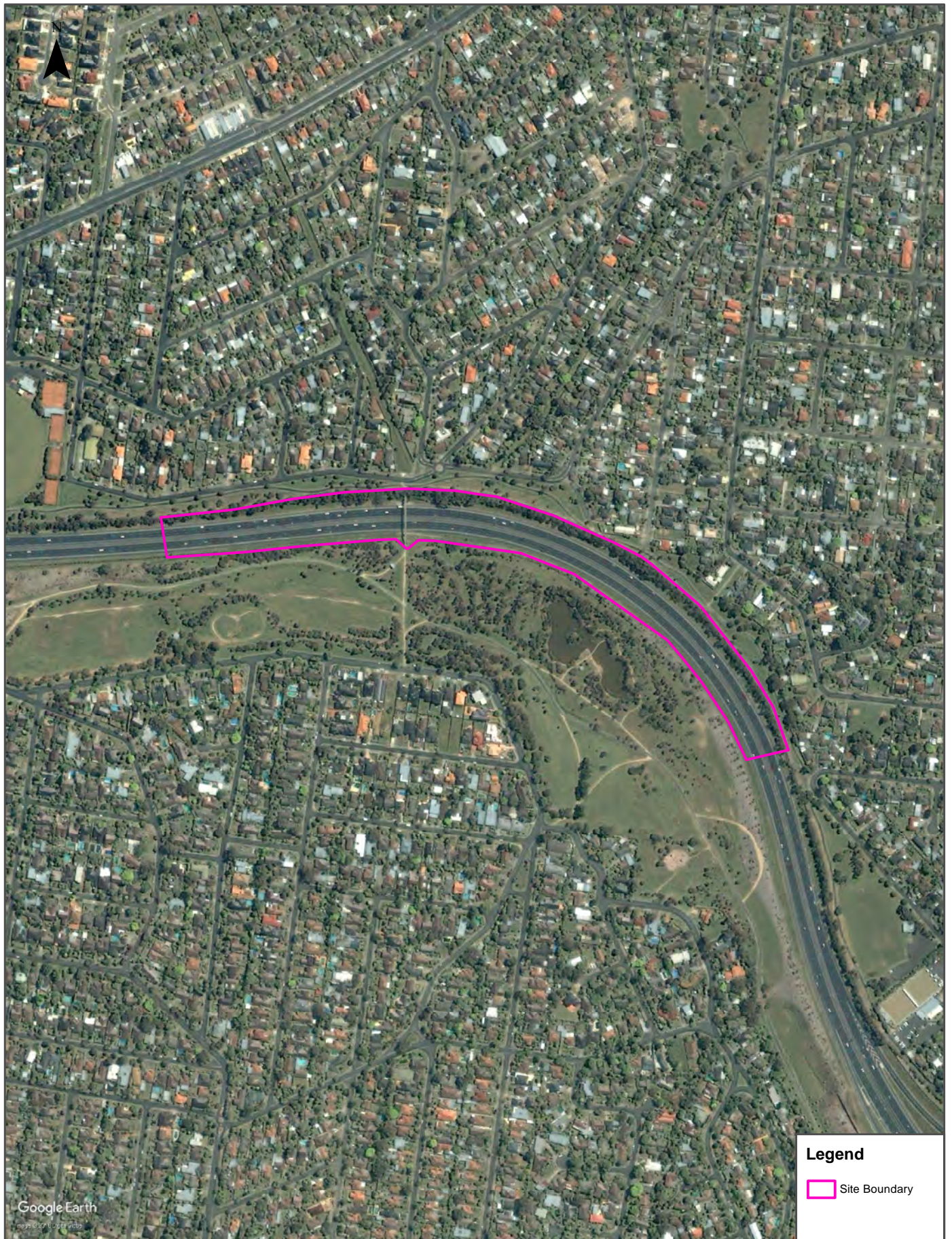
Data Source Aerial Imagery: © 2018 Google Inc, used with permission. Google and the Google logo are registered trademarks of Google Inc.

Coordinate System:
GDA 1994 MGA Zone 55


Date: 10 May 2018

Aerial Imagery 2000

Hoddle Street to Springvale Road, Eastern Freeway (Section 10)



Legend

 Site Boundary

Google Earth
© 2000 Google Inc.

Scale:
0 50 100 200
Meters

Data Source Aerial Imagery: © 2018 Google Inc, used with permission. Google and the Google logo are registered trademarks of Google Inc.

Coordinate System:
GDA 1994 MGA Zone 55

Date: 10 May 2018

Aerial Imagery 1991

Hoddle Street to Springvale Road, Eastern Freeway (Section 10)



Legend

 Site Boundary

Scale:

0 50 100 200
Meters


Data Source Aerial Imagery:
© Department of Environment, Land, Water and Planning
(Vicmap Topographic Mapping Program)

Coordinate System:
GDA 1994 MGA Zone 55

Date: 10 May 2018

Aerial Imagery 1984


Hoddle Street to Springvale Road, Eastern Freeway (Section 10)



Legend

 Site Boundary

Scale:



Data Source Aerial Imagery:
© Department of Environment, Land, Water and Planning
(Vicmap Topographic Mapping Program)

Coordinate System:
GDA 1994 MGA Zone 55

Date: 15 May 2018

Aerial Imagery 1979

Hoddle Street to Springvale Road, Eastern Freeway (Section 10)



Legend

 Site Boundary

Scale:
0 50 100 200
Meters

Data Source Aerial Imagery:
© Department of Environment, Land, Water and Planning
(Vicmap Topographic Mapping Program)

Coordinate System:
GDA 1994 MGA Zone 55

Date: 10 May 2018

Aerial Imagery 1975

Hoddle Street to Springvale Road, Eastern Freeway (Section 10)



Legend

 Site Boundary

Scale:

0 50 100 200
Meters

Data Source Aerial Imagery:
© Department of Environment, Land, Water and Planning
(Vicmap Topographic Mapping Program)

Coordinate System:
GDA 1994 MGA Zone 55

Date: 15 May 2018

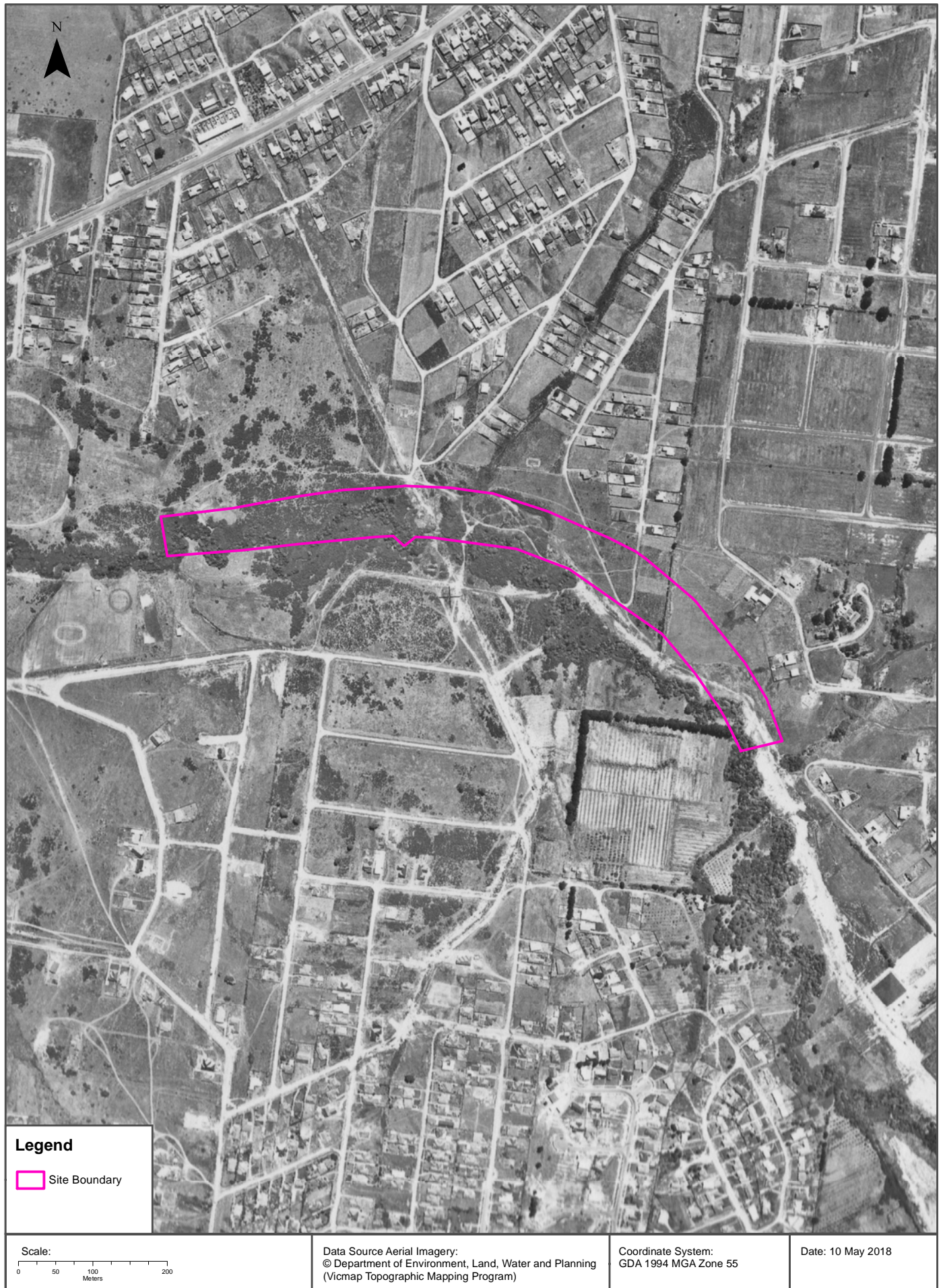
Aerial Imagery 1968

Hoddle Street to Springvale Road, Eastern Freeway (Section 10)



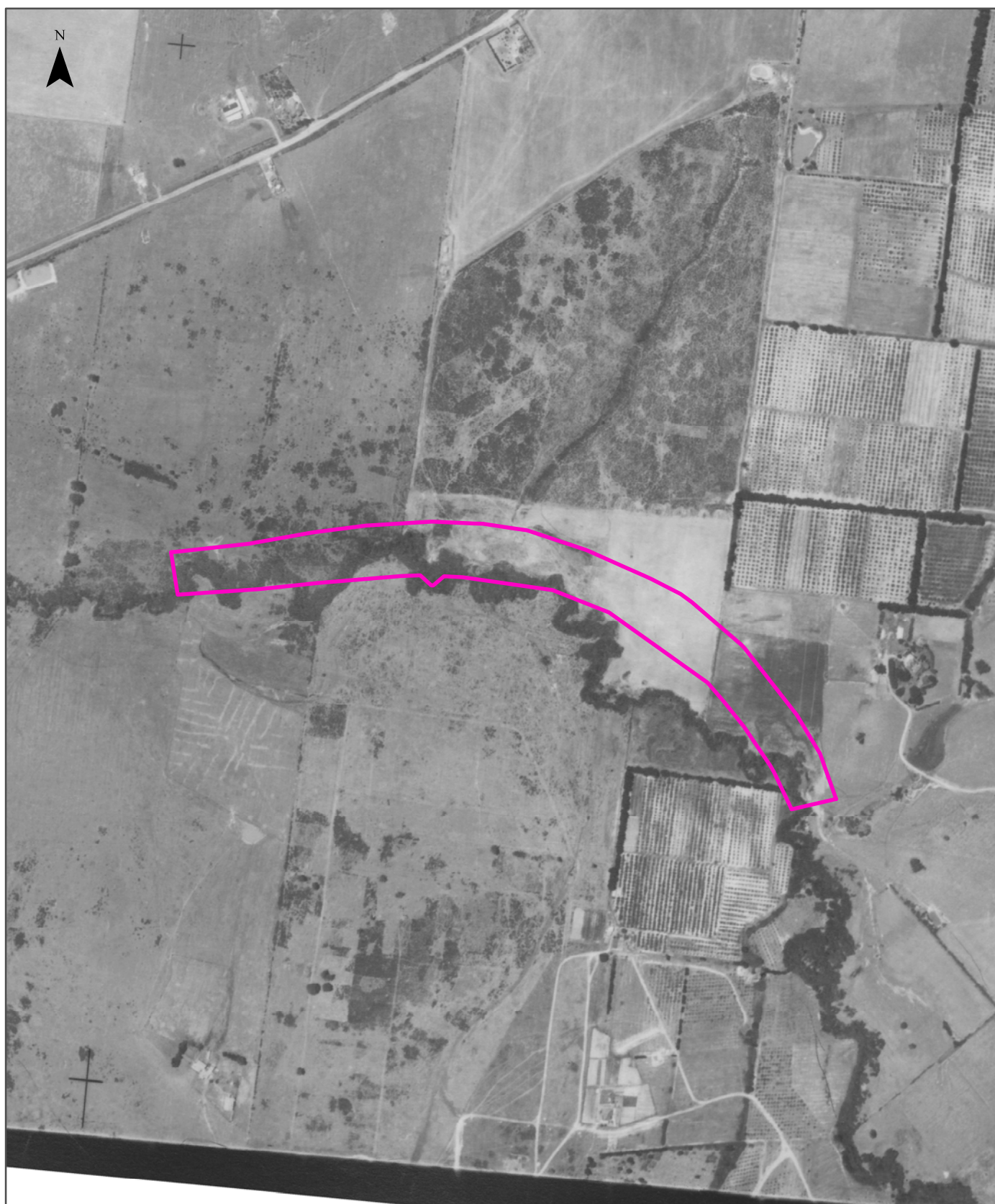
Aerial Imagery 1960

Hoddle Street to Springvale Road, Eastern Freeway (Section 10)



Aerial Imagery 1951

Hoddle Street to Springvale Road, Eastern Freeway (Section 10)



Legend

 Site Boundary

Scale:

0 50 100 200
Meters

Data Source Aerial Imagery:
© Department of Environment, Land, Water and Planning
(Vicmap Topographic Mapping Program)

Coordinate System:
GDA 1994 MGA Zone 55

Date: 15 May 2018

Aerial Imagery 1945

Hoddle Street to Springvale Road, Eastern Freeway (Section 10)



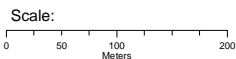
Aerial Imagery 1945

Hoddle Street to Springvale Road, Eastern Freeway (Section 10)



Legend

 Site Boundary



Data Source Aerial Imagery:
© Department of Environment, Land, Water and Planning
(Vicmap Topographic Mapping Program)

Coordinate System:
GDA 1994 MGA Zone 55

Date: 10 May 2018

Aerial Imagery 1931

Hoddle Street to Springvale Road, Eastern Freeway (Section 10)



Legend

 Site Boundary

Scale:
0 50 100 200
Meters

Data Source Aerial Imagery:
© Department of Environment, Land, Water and Planning
(Vicmap Topographic Mapping Program)

Coordinate System:
GDA 1994 MGA Zone 55

Date: 10 May 2018

USE OF REPORT – APPLICABLE TERMS

The following terms apply to any person (End User) who is given the Report by the person who purchased the Report from Lotsearch Pty Ltd (ABN: 89 600 168 018) (Lotsearch) or who otherwise has access to the Report. The contract terms that apply between Lotsearch and the purchaser of the Report are specified in the order form pursuant to which the Report was ordered and the terms set out below are of no effect as between Lotsearch and the purchaser of the Report.

1. End User acknowledges and agrees that:
 - (a) the Report is compiled from or using content (**Third Party Content**) which is comprised of:
 - (i) content provided to Lotsearch by third party content suppliers with whom Lotsearch has contractual arrangements or content which is freely available (**Third Party Content Suppliers**);
 - (j) content which is derived from content described in paragraph (i);
 - (b) Lotsearch does not take any responsibility for or give any warranty in relation to the accuracy or completeness of any Third Party Content included in the Report;
 - (c) the Third Party Content Suppliers do not constitute an exhaustive set of all repositories or sources of information available in relation to the property which is the subject of the Report (**Property**);
 - (d) Lotsearch has not undertaken any physical inspection of the property;
 - (e) Lotsearch does not warrant that all land uses or features whether past or current are identified in the Report;
 - (f) the Report does not include any information relating to the actual state or condition of the Property;
 - (g) the Report should not be used or taken to indicate or exclude actual fitness or unfitness of a Property for any particular purpose;
 - (h) the Report should not be relied upon for determining saleability or value or making any other decisions in relation to the Property and in particular should not be taken to be a rating or assessment of the desirability or market value of the property or its features; and
 - (i) the End User should undertake its own inspection s of the Property to satisfy itself that there are no defects or failures.
2. The End User may not make the Report or any copies or extracts of the report or any part of it available to any other person. If End User wishes to provide the Report to any other person or make extracts or copies of the Report, it must contact the purchaser of the Report before doing so to ensure the proposed use is consistent with the contract terms between Lotsearch and the purchaser.
3. Neither Lotsearch (nor any of its officers, employees or agents) nor any of its Third Party Content Suppliers will have any liability to End User or any person to whom End User provides the Report and End User must not represent that Lotsearch or any of its Third Party Content Suppliers accepts liability to any such person or make any other representation to any such person on behalf of Lotsearch or any Third Party Content Supplier.
4. End User must not remove any copyright notices, trade marks, digital rights management information, other embedded information, disclaimers or limitations from the Report or authorise any person to do so.
5. End User acknowledges and agrees that Lotsearch and Third Party Content Suppliers retain ownership of all copyright, patent, design right (registered or unregistered), trade marks (registered or unregistered), database right or other data right, moral right or know how or any other intellectual property right in any Report or any other item, information or data included in or provided as part of a Report.
6. To the extent permitted by law and subject to paragraph 7, all implied terms, representations and warranties whether statutory or otherwise relating to the subject matter of these terms other than as expressly set out in these terms are excluded.
7. Subject to paragraph 8, Lotsearch excludes liability to End User for loss or damage of any kind, however caused, due to Lotsearch's negligence, breach of contract, breach of any law, in equity, under indemnities or otherwise, arising out of all acts, omissions and events whenever occurring.
8. Lotsearch acknowledges that if, under applicable State, Territory or Commonwealth law, End User is a consumer certain rights may be conferred on End User which cannot be excluded, restricted or modified. If so, and if that law applies to Lotsearch, then, Lotsearch's liability is limited to the greater of an amount equal to the cost of resupplying the Report and the maximum extent permitted under applicable laws.
9. Subject to paragraph 7, neither Lotsearch nor the End User is liable to the other for any indirect, incidental, consequential, special or exemplary damages arising out of or in relation to these terms.
10. These terms are subject to New South Wales law.



LOTSEARCH
LOTSEARCH AERIALS

Date: 15 May 2018

Reference: LS003363

Address: Hoddle Street to Springvale Road, Eastern Freeway (Section 11)


Aerial Imagery 2017

Hoddle Street to Springvale Road, Eastern Freeway (Section 11)



Aerial Imagery 2009

Hoddle Street to Springvale Road, Eastern Freeway (Section 11)



Aerial Imagery 2000

Hoddle Street to Springvale Road, Eastern Freeway (Section 11)



Aerial Imagery 1991

Hoddle Street to Springvale Road, Eastern Freeway (Section 11)



Scale:
0 50 100 200
Meters

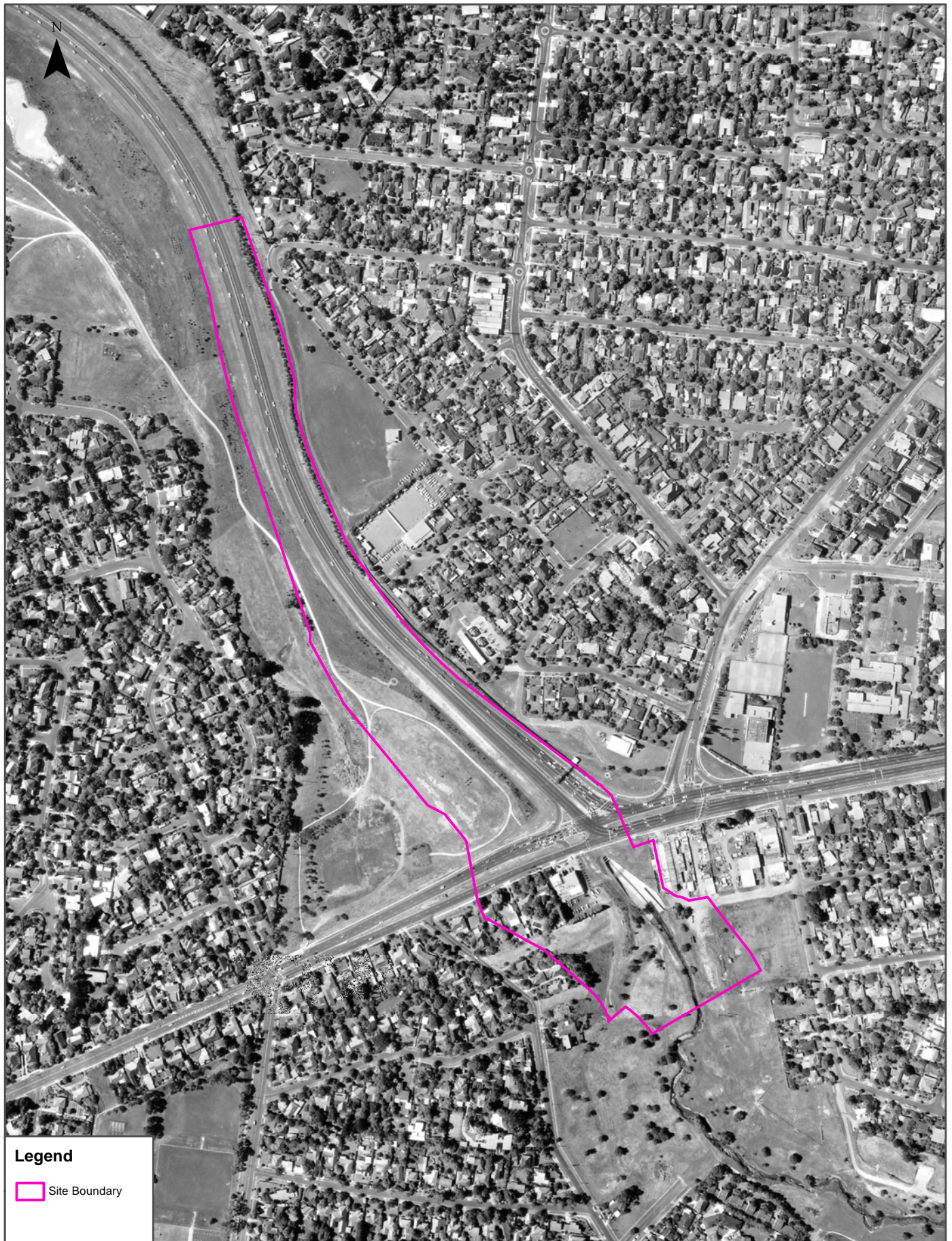
Data Source Aerial Imagery:
© Department of Environment, Land, Water and Planning
(Vicmap Topographic Mapping Program)

Coordinate System:
GDA 1994 MGA Zone 55

Date: 11 May 2018

Aerial Imagery 1987

Hoddle Street to Springvale Road, Eastern Freeway (Section 11)



Legend

 Site Boundary

Scale:

0 50 100 200
Meters

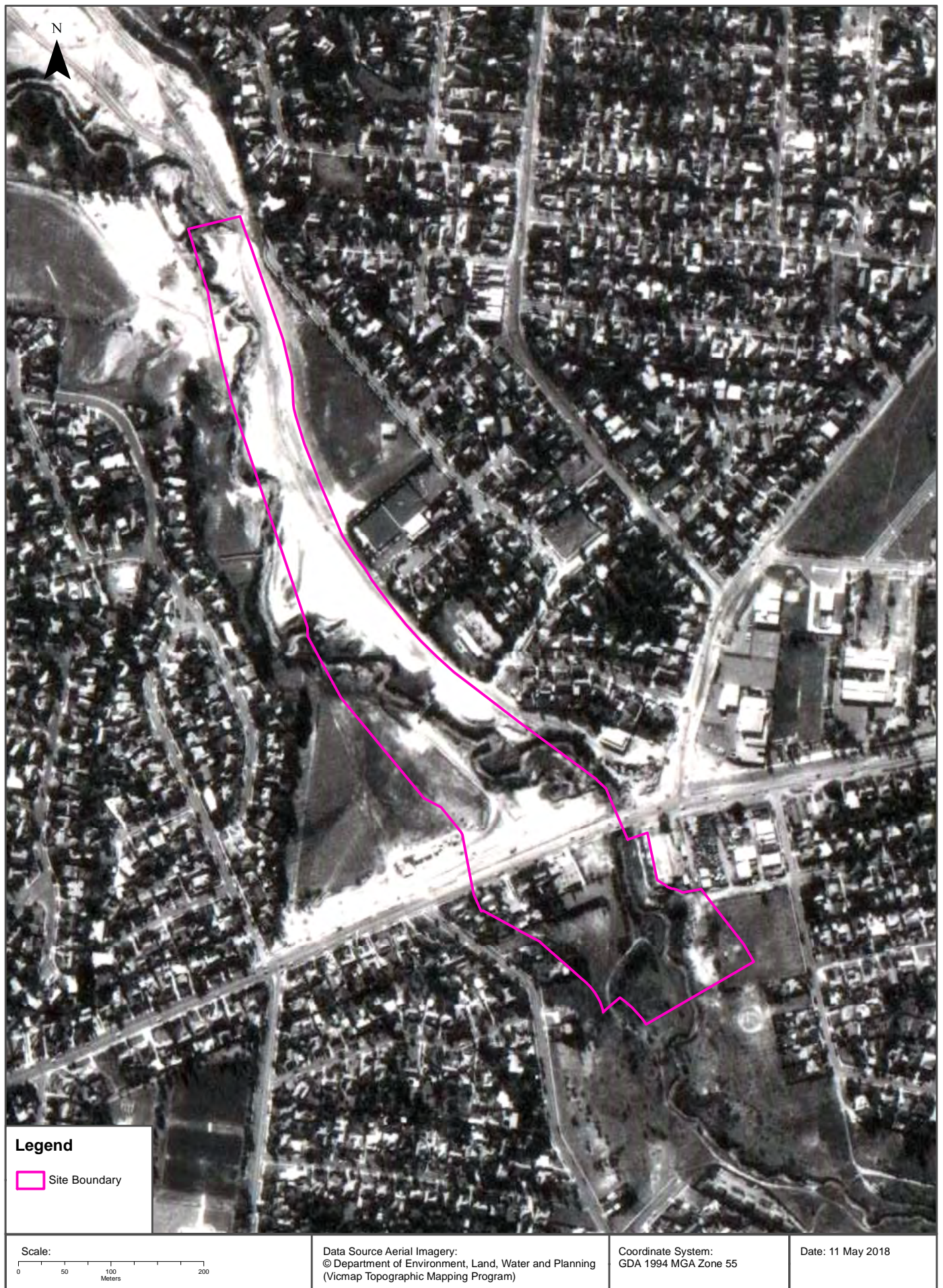
Data Source Aerial Imagery:
© Department of Environment, Land, Water and Planning
(Vicmap Topographic Mapping Program)

Coordinate System:
GDA 1994 MGA Zone 55

Date: 11 May 2018

Aerial Imagery 1979

Hoddle Street to Springvale Road, Eastern Freeway (Section 11)



Aerial Imagery 1975

Hoddle Street to Springvale Road, Eastern Freeway (Section 11)



Aerial Imagery 1968

Hoddle Street to Springvale Road, Eastern Freeway (Section 11)



Legend
Site Boundary

Scale:
0 50 100 200
Meters

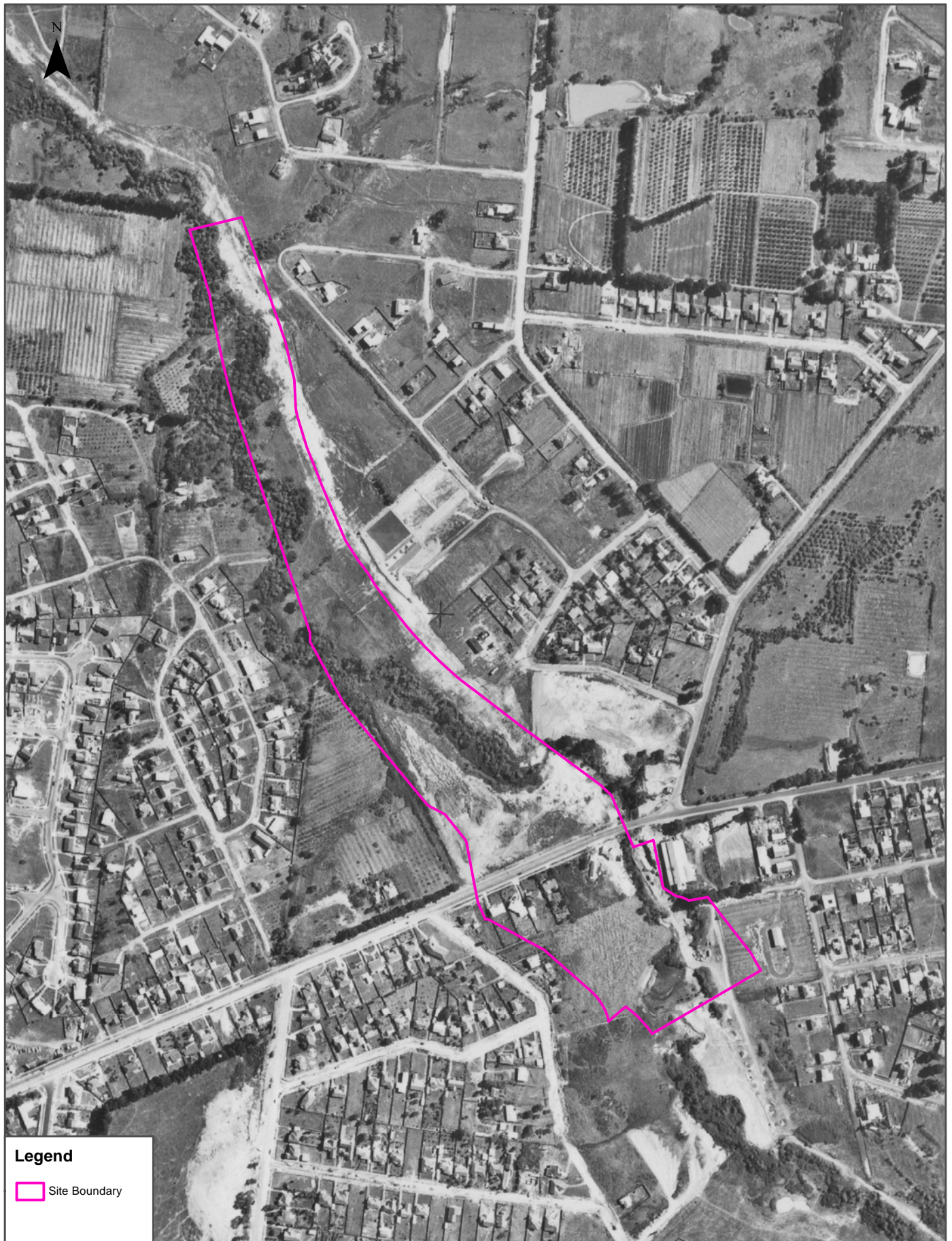
Data Source Aerial Imagery:
© Department of Environment, Land, Water and Planning
(Vicmap Topographic Mapping Program)

Coordinate System:
GDA 1994 MGA Zone 55

Date: 15 May 2018

Aerial Imagery 1960

Hoddle Street to Springvale Road, Eastern Freeway (Section 11)



Legend

 Site Boundary

Scale:

0 50 100 200
Meters

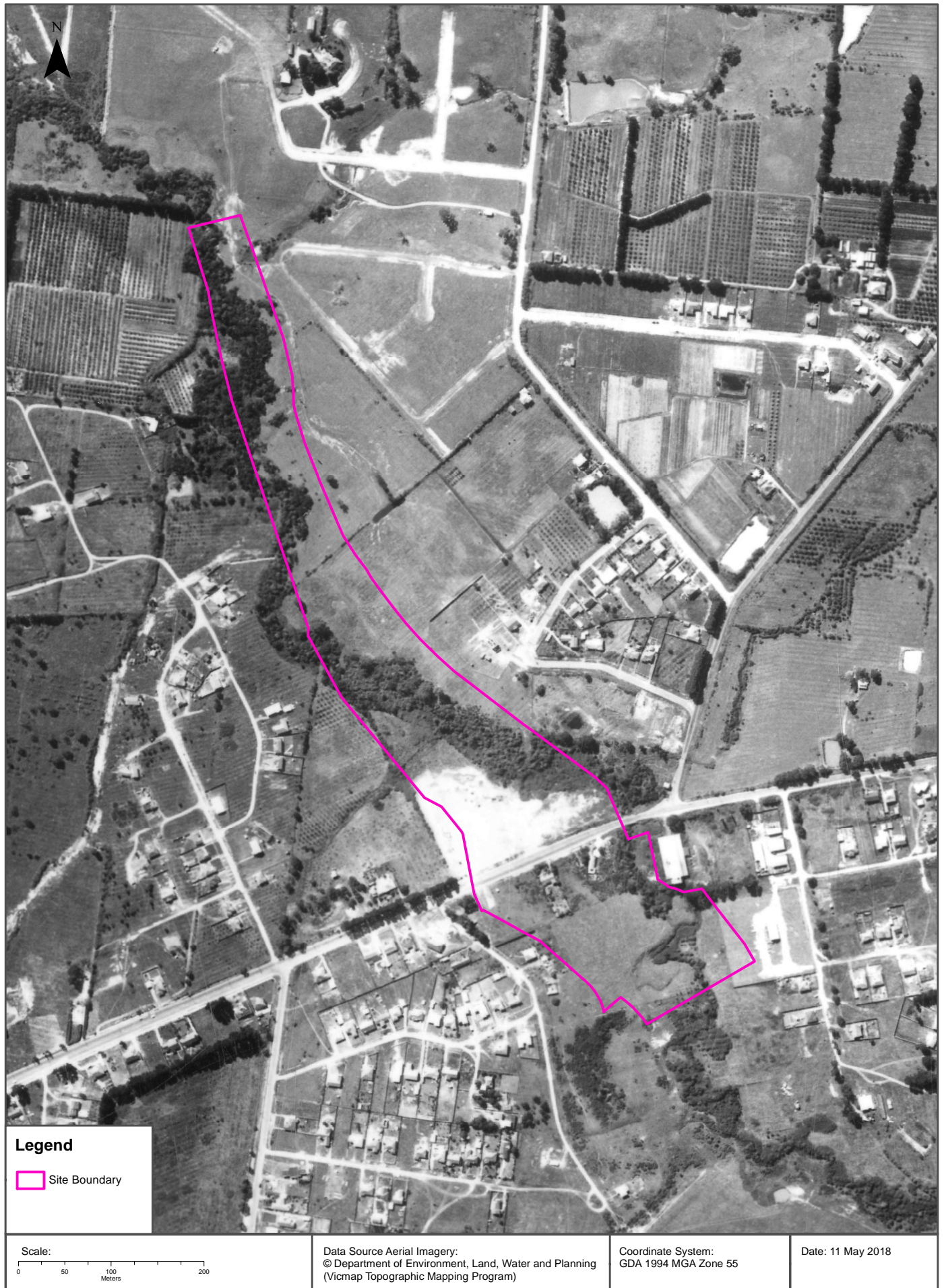
Data Source Aerial Imagery:
© Department of Environment, Land, Water and Planning
(Vicmap Topographic Mapping Program)

Coordinate System:
GDA 1994 MGA Zone 55

Date: 11 May 2018

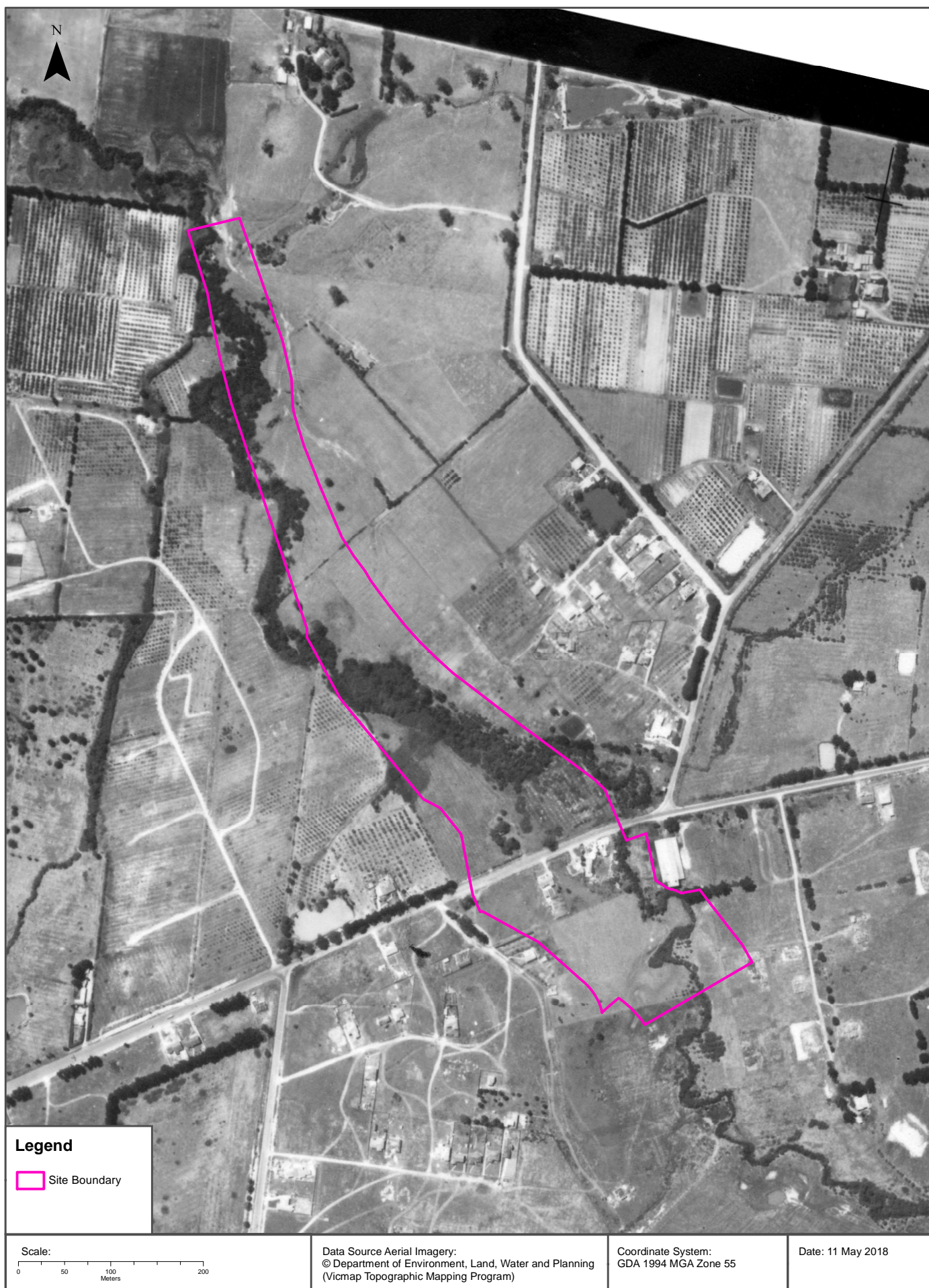
Aerial Imagery 1956

Hoddle Street to Springvale Road, Eastern Freeway (Section 11)



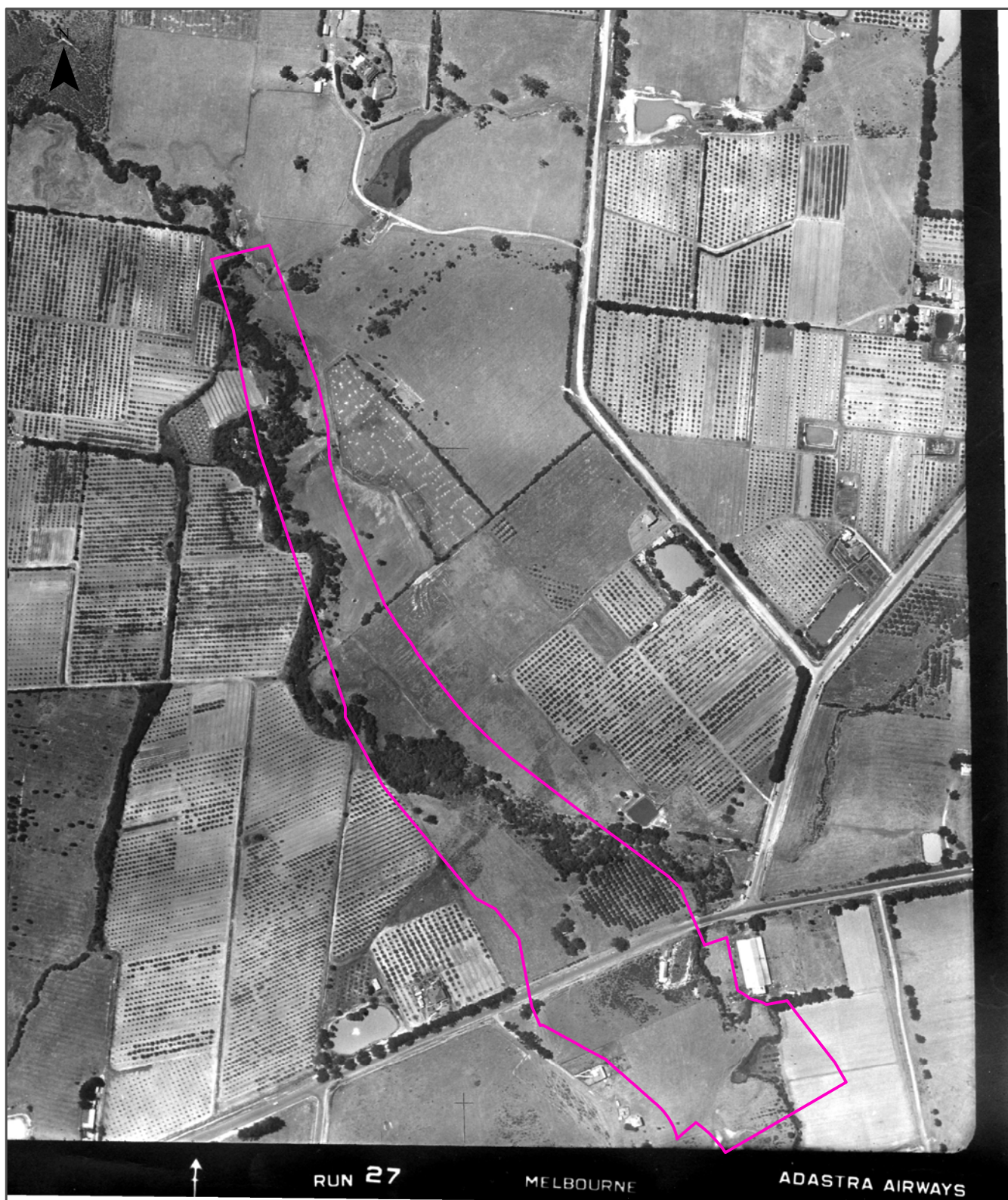
Aerial Imagery 1951

Hoddle Street to Springvale Road, Eastern Freeway (Section 11)




Aerial Imagery 1945

Hoddle Street to Springvale Road, Eastern Freeway (Section 11)



Legend

 Site Boundary

Scale:

0 50 100 200
Meters

Data Source Aerial Imagery:
© Department of Environment, Land, Water and Planning
(Vicmap Topographic Mapping Program)

Coordinate System:
GDA 1994 MGA Zone 55

Date: 11 May 2018

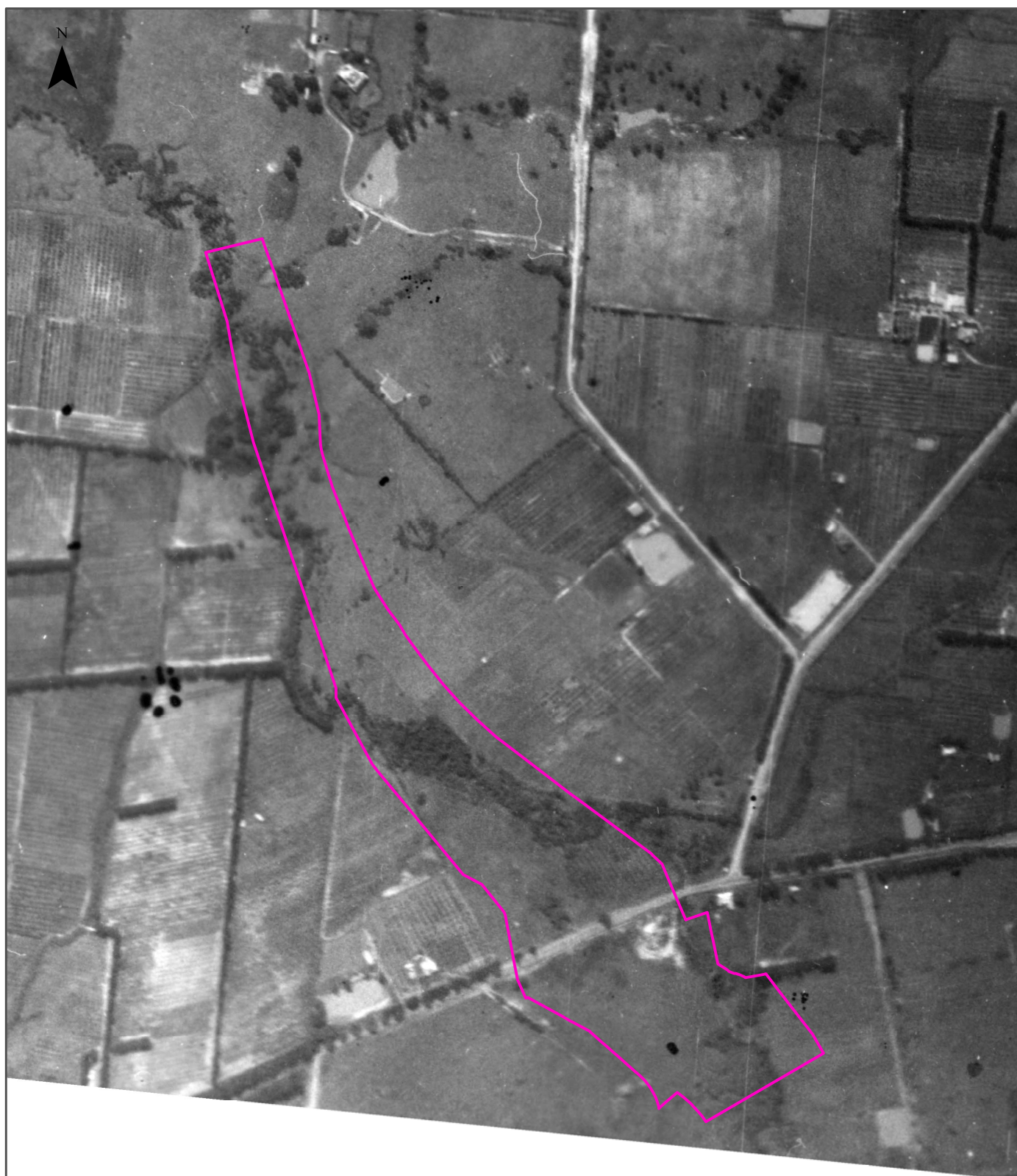
Aerial Imagery 1945

Hoddle Street to Springvale Road, Eastern Freeway (Section 11)




Aerial Imagery 1931

Hoddle Street to Springvale Road, Eastern Freeway (Section 11)



Legend

 Site Boundary

Scale:

0 50 100 200
Meters

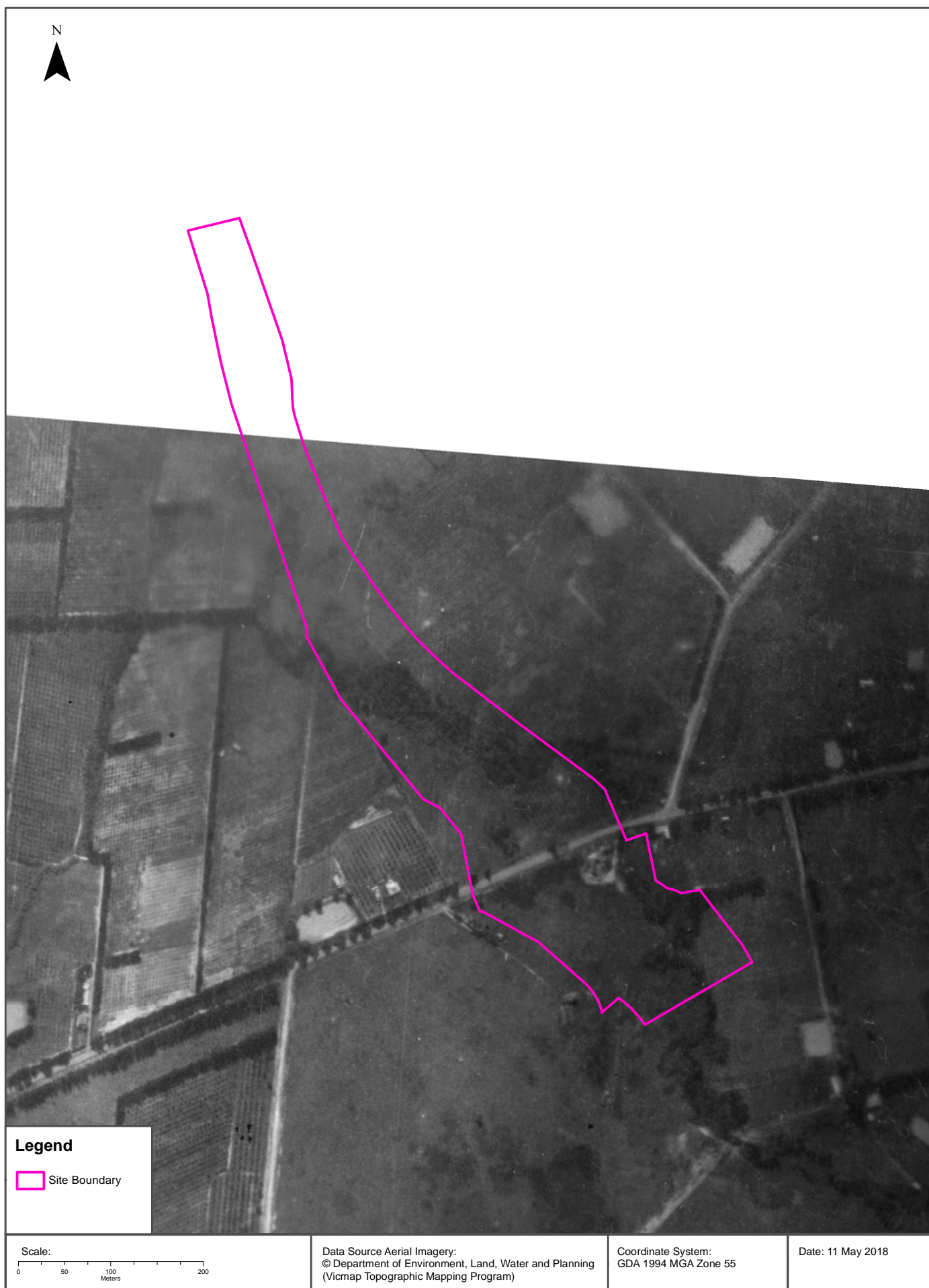
Data Source Aerial Imagery:
© Department of Environment, Land, Water and Planning
(Vicmap Topographic Mapping Program)

Coordinate System:
GDA 1994 MGA Zone 55

Date: 11 May 2018

Aerial Imagery 1931

Hoddle Street to Springvale Road, Eastern Freeway (Section 11)



USE OF REPORT – APPLICABLE TERMS

The following terms apply to any person (End User) who is given the Report by the person who purchased the Report from Lotsearch Pty Ltd (ABN: 89 600 168 018) (Lotsearch) or who otherwise has access to the Report. The contract terms that apply between Lotsearch and the purchaser of the Report are specified in the order form pursuant to which the Report was ordered and the terms set out below are of no effect as between Lotsearch and the purchaser of the Report.

1. End User acknowledges and agrees that:
 - (a) the Report is compiled from or using content (**Third Party Content**) which is comprised of:
 - (i) content provided to Lotsearch by third party content suppliers with whom Lotsearch has contractual arrangements or content which is freely available (**Third Party Content Suppliers**);
 - (j) content which is derived from content described in paragraph (i);
 - (b) Lotsearch does not take any responsibility for or give any warranty in relation to the accuracy or completeness of any Third Party Content included in the Report;
 - (c) the Third Party Content Suppliers do not constitute an exhaustive set of all repositories or sources of information available in relation to the property which is the subject of the Report (**Property**);
 - (d) Lotsearch has not undertaken any physical inspection of the property;
 - (e) Lotsearch does not warrant that all land uses or features whether past or current are identified in the Report;
 - (f) the Report does not include any information relating to the actual state or condition of the Property;
 - (g) the Report should not be used or taken to indicate or exclude actual fitness or unfitness of a Property for any particular purpose;
 - (h) the Report should not be relied upon for determining saleability or value or making any other decisions in relation to the Property and in particular should not be taken to be a rating or assessment of the desirability or market value of the property or its features; and
 - (i) the End User should undertake its own inspection s of the Property to satisfy itself that there are no defects or failures.
2. The End User may not make the Report or any copies or extracts of the report or any part of it available to any other person. If End User wishes to provide the Report to any other person or make extracts or copies of the Report, it must contact the purchaser of the Report before doing so to ensure the proposed use is consistent with the contract terms between Lotsearch and the purchaser.
3. Neither Lotsearch (nor any of its officers, employees or agents) nor any of its Third Party Content Suppliers will have any liability to End User or any person to whom End User provides the Report and End User must not represent that Lotsearch or any of its Third Party Content Suppliers accepts liability to any such person or make any other representation to any such person on behalf of Lotsearch or any Third Party Content Supplier.
4. End User must not remove any copyright notices, trade marks, digital rights management information, other embedded information, disclaimers or limitations from the Report or authorise any person to do so.
5. End User acknowledges and agrees that Lotsearch and Third Party Content Suppliers retain ownership of all copyright, patent, design right (registered or unregistered), trade marks (registered or unregistered), database right or other data right, moral right or know how or any other intellectual property right in any Report or any other item, information or data included in or provided as part of a Report.
6. To the extent permitted by law and subject to paragraph 7, all implied terms, representations and warranties whether statutory or otherwise relating to the subject matter of these terms other than as expressly set out in these terms are excluded.
7. Subject to paragraph 8, Lotsearch excludes liability to End User for loss or damage of any kind, however caused, due to Lotsearch's negligence, breach of contract, breach of any law, in equity, under indemnities or otherwise, arising out of all acts, omissions and events whenever occurring.
8. Lotsearch acknowledges that if, under applicable State, Territory or Commonwealth law, End User is a consumer certain rights may be conferred on End User which cannot be excluded, restricted or modified. If so, and if that law applies to Lotsearch, then, Lotsearch's liability is limited to the greater of an amount equal to the cost of resupplying the Report and the maximum extent permitted under applicable laws.
9. Subject to paragraph 7, neither Lotsearch nor the End User is liable to the other for any indirect, incidental, consequential, special or exemplary damages arising out of or in relation to these terms.
10. These terms are subject to New South Wales law.



LOTSEARCH
LOTSEARCH AERIALS

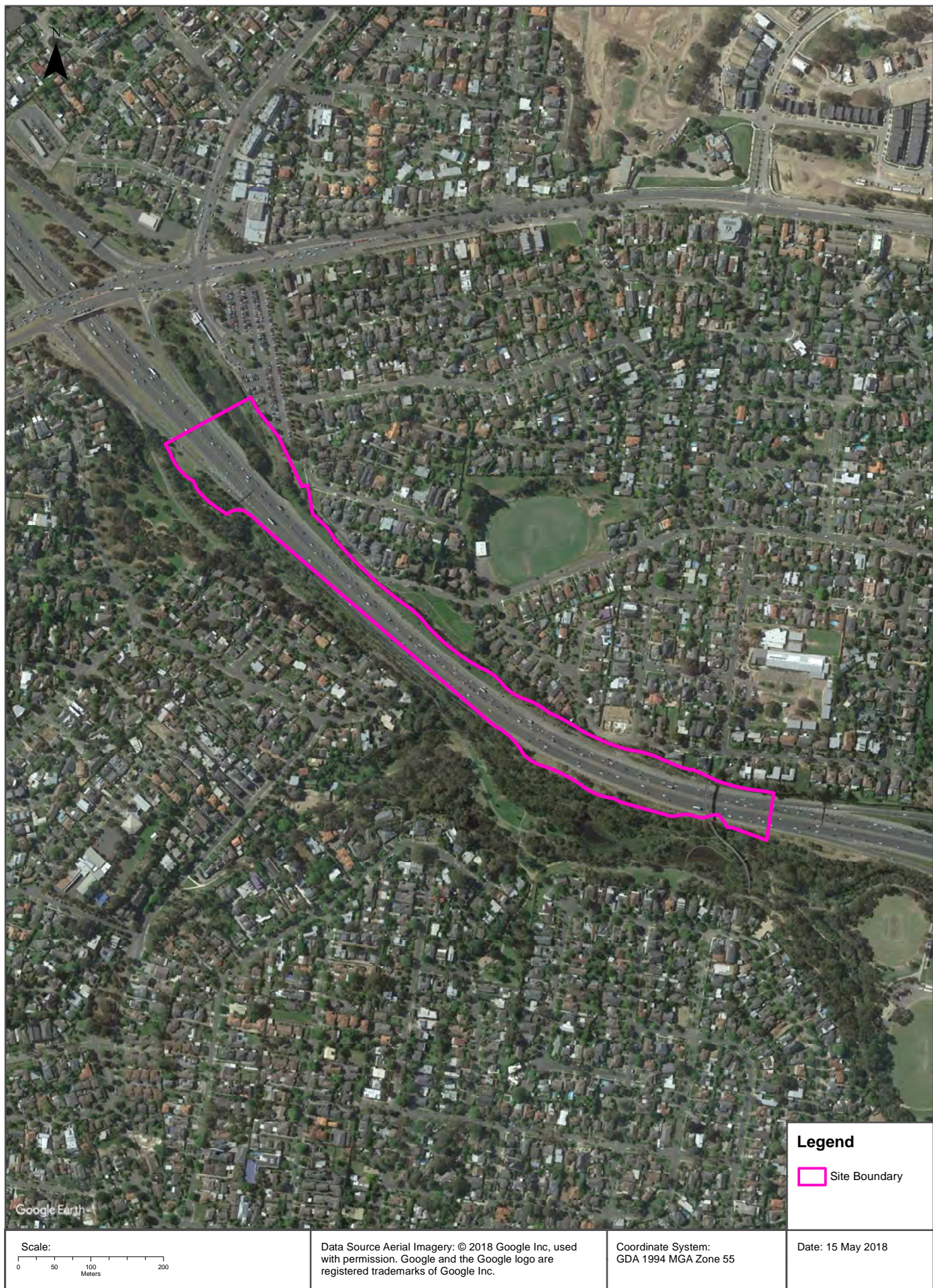
Date: 15 May 2018

Reference: LS003364

Address: Hoddle Street to Springvale Road, Eastern Freeway (Section 12)

Aerial Imagery 2017

Hoddle Street to Springvale Road, Eastern Freeway (Section 12)



Aerial Imagery 2009

Hoddle Street to Springvale Road, Eastern Freeway (Section 12)



Aerial Imagery 2000

Hoddle Street to Springvale Road, Eastern Freeway (Section 12)



Aerial Imagery 1991

Hoddle Street to Springvale Road, Eastern Freeway (Section 12)



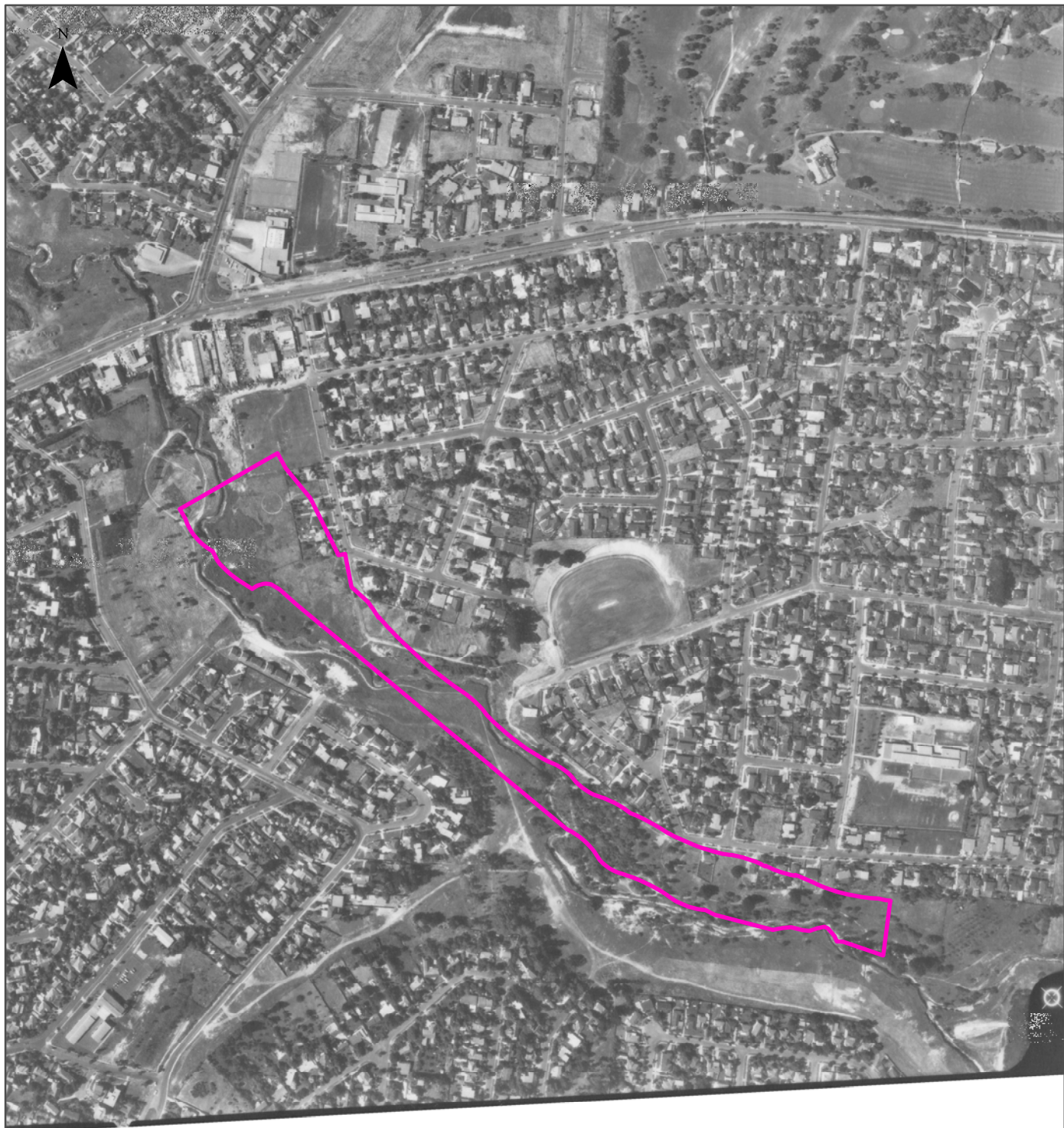
Aerial Imagery 1979

Hoddle Street to Springvale Road, Eastern Freeway (Section 12)



Aerial Imagery 1975

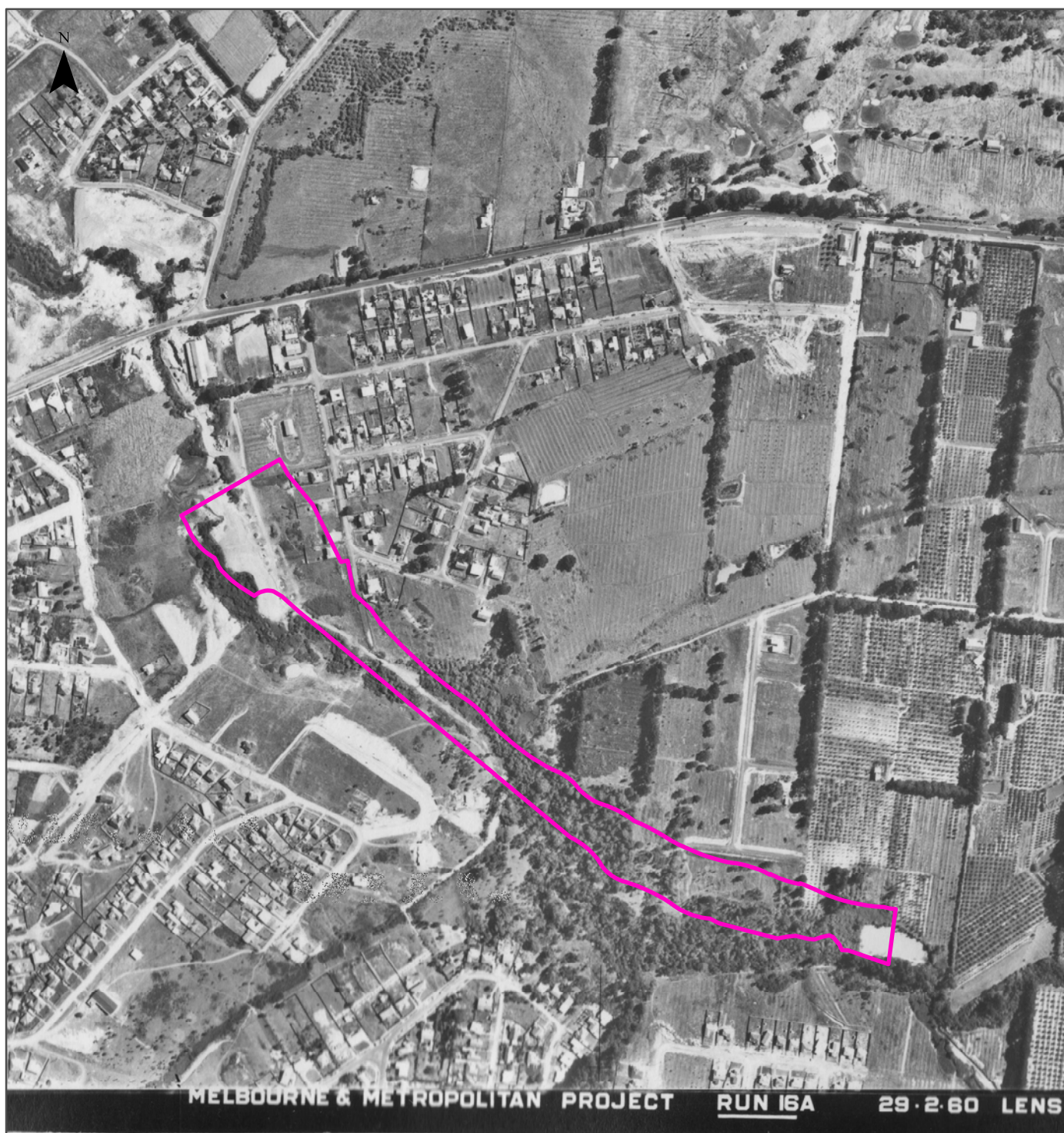
Hoddle Street to Springvale Road, Eastern Freeway (Section 12)



<p>Scale:</p> <p>0 50 100 200 Meters</p>		<p>Legend</p> <p> Site Boundary</p>	
<p>Data Source Aerial Imagery: © Department of Environment, Land, Water and Planning (Vicmap Topographic Mapping Program)</p>		<p>Coordinate System: GDA 1994 MGA Zone 55</p>	<p>Date: 15 May 2018</p>

Aerial Imagery 1960

Hoddle Street to Springvale Road, Eastern Freeway (Section 12)



Legend

 Site Boundary

Scale:

0 50 100 200
Meters


Data Source Aerial Imagery:
© Department of Environment, Land, Water and Planning
(Vicmap Topographic Mapping Program)

Coordinate System:
GDA 1994 MGA Zone 55

Date: 15 May 2018


Aerial Imagery 1951

Hoddle Street to Springvale Road, Eastern Freeway (Section 12)



Aerial Imagery 1945

Hoddle Street to Springvale Road, Eastern Freeway (Section 12)



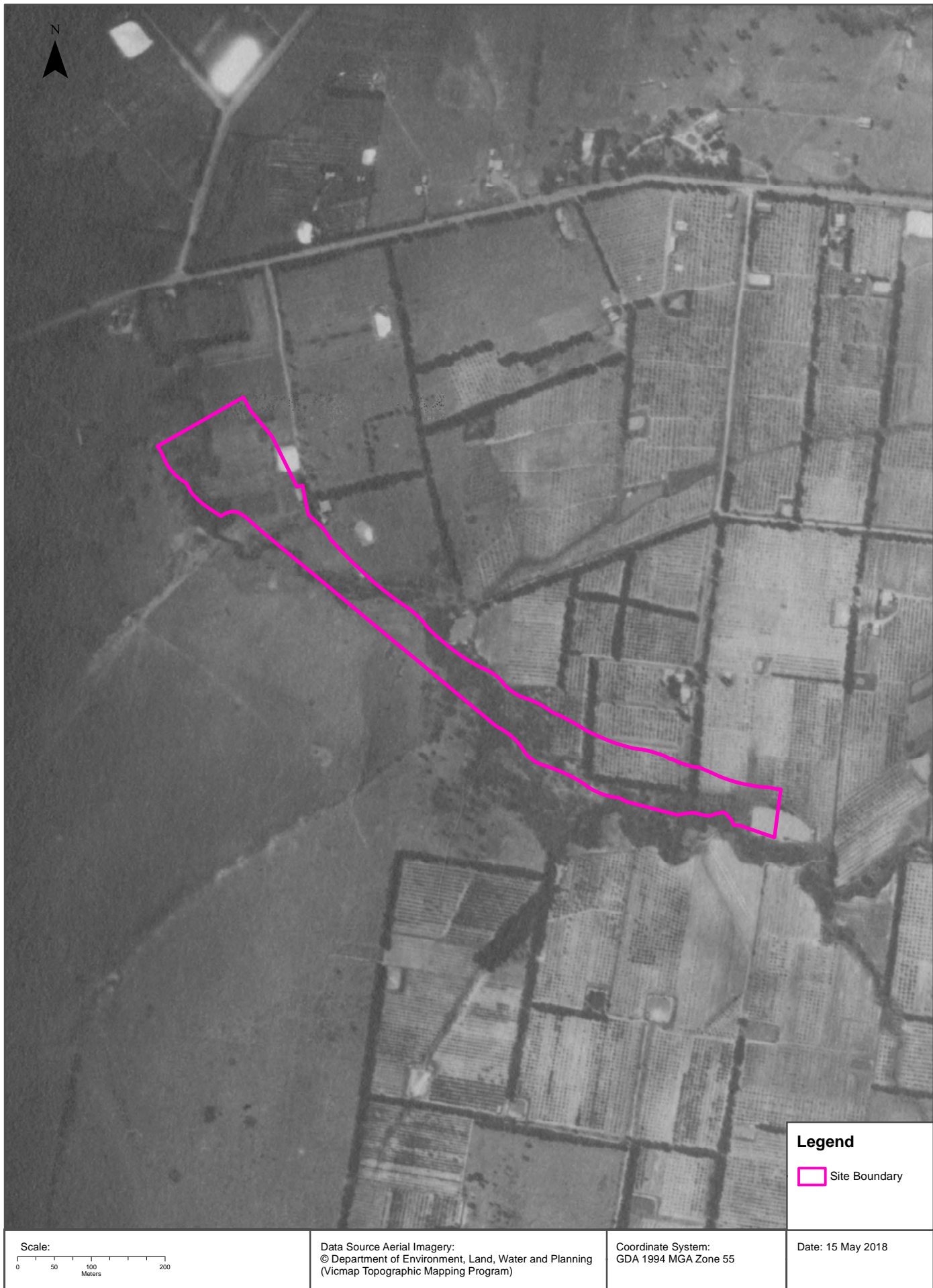
Aerial Imagery 1945

Hoddle Street to Springvale Road, Eastern Freeway (Section 12)



Aerial Imagery 1931

Hoddle Street to Springvale Road, Eastern Freeway (Section 12)



USE OF REPORT – APPLICABLE TERMS

The following terms apply to any person (End User) who is given the Report by the person who purchased the Report from Lotsearch Pty Ltd (ABN: 89 600 168 018) (Lotsearch) or who otherwise has access to the Report. The contract terms that apply between Lotsearch and the purchaser of the Report are specified in the order form pursuant to which the Report was ordered and the terms set out below are of no effect as between Lotsearch and the purchaser of the Report.

1. End User acknowledges and agrees that:
 - (a) the Report is compiled from or using content (**Third Party Content**) which is comprised of:
 - (i) content provided to Lotsearch by third party content suppliers with whom Lotsearch has contractual arrangements or content which is freely available (**Third Party Content Suppliers**);
 - (j) content which is derived from content described in paragraph (i);
 - (b) Lotsearch does not take any responsibility for or give any warranty in relation to the accuracy or completeness of any Third Party Content included in the Report;
 - (c) the Third Party Content Suppliers do not constitute an exhaustive set of all repositories or sources of information available in relation to the property which is the subject of the Report (**Property**);
 - (d) Lotsearch has not undertaken any physical inspection of the property;
 - (e) Lotsearch does not warrant that all land uses or features whether past or current are identified in the Report;
 - (f) the Report does not include any information relating to the actual state or condition of the Property;
 - (g) the Report should not be used or taken to indicate or exclude actual fitness or unfitness of a Property for any particular purpose;
 - (h) the Report should not be relied upon for determining saleability or value or making any other decisions in relation to the Property and in particular should not be taken to be a rating or assessment of the desirability or market value of the property or its features; and
 - (i) the End User should undertake its own inspection s of the Property to satisfy itself that there are no defects or failures.
2. The End User may not make the Report or any copies or extracts of the report or any part of it available to any other person. If End User wishes to provide the Report to any other person or make extracts or copies of the Report, it must contact the purchaser of the Report before doing so to ensure the proposed use is consistent with the contract terms between Lotsearch and the purchaser.
3. Neither Lotsearch (nor any of its officers, employees or agents) nor any of its Third Party Content Suppliers will have any liability to End User or any person to whom End User provides the Report and End User must not represent that Lotsearch or any of its Third Party Content Suppliers accepts liability to any such person or make any other representation to any such person on behalf of Lotsearch or any Third Party Content Supplier.
4. End User must not remove any copyright notices, trade marks, digital rights management information, other embedded information, disclaimers or limitations from the Report or authorise any person to do so.
5. End User acknowledges and agrees that Lotsearch and Third Party Content Suppliers retain ownership of all copyright, patent, design right (registered or unregistered), trade marks (registered or unregistered), database right or other data right, moral right or know how or any other intellectual property right in any Report or any other item, information or data included in or provided as part of a Report.
6. To the extent permitted by law and subject to paragraph 7, all implied terms, representations and warranties whether statutory or otherwise relating to the subject matter of these terms other than as expressly set out in these terms are excluded.
7. Subject to paragraph 8, Lotsearch excludes liability to End User for loss or damage of any kind, however caused, due to Lotsearch's negligence, breach of contract, breach of any law, in equity, under indemnities or otherwise, arising out of all acts, omissions and events whenever occurring.
8. Lotsearch acknowledges that if, under applicable State, Territory or Commonwealth law, End User is a consumer certain rights may be conferred on End User which cannot be excluded, restricted or modified. If so, and if that law applies to Lotsearch, then, Lotsearch's liability is limited to the greater of an amount equal to the cost of resupplying the Report and the maximum extent permitted under applicable laws.
9. Subject to paragraph 7, neither Lotsearch nor the End User is liable to the other for any indirect, incidental, consequential, special or exemplary damages arising out of or in relation to these terms.
10. These terms are subject to New South Wales law.



LOTSEARCH
LOTSEARCH AERIALS

Date: 15 May 2018

Reference: LS003365


Address: Hoddle Street to Springvale Road, Eastern Freeway (Section 13)

Aerial Imagery 2017

Hoddle Street to Springvale Road, Eastern Freeway (Section 13)



Legend

 Site Boundary

Scale:

0 100 200 400
Meters

Data Source Aerial Imagery: © 2018 Google Inc, used with permission. Google and the Google logo are registered trademarks of Google Inc.

Coordinate System:
GDA 1994 MGA Zone 55

Date: 14 May 2018

Aerial Imagery 2009

Hoddle Street to Springvale Road, Eastern Freeway (Section 13)



Legend

 Site Boundary

Scale:

0 100 200 400
Meters

Data Source Aerial Imagery: © 2018 Google Inc, used with permission. Google and the Google logo are registered trademarks of Google Inc.

Coordinate System:
GDA 1994 MGA Zone 55

Date: 14 May 2018

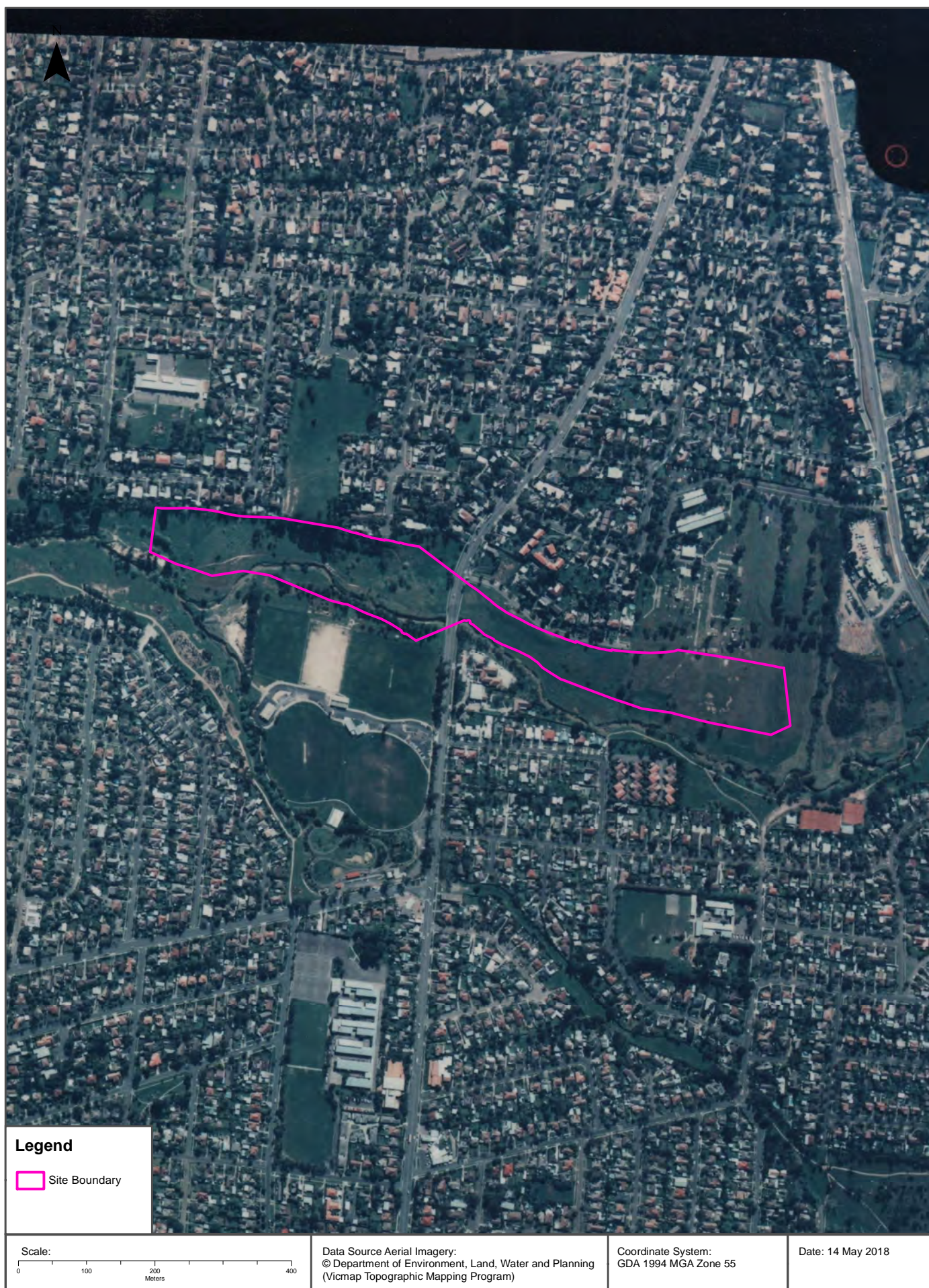
Aerial Imagery 2005

Hoddle Street to Springvale Road, Eastern Freeway (Section 13)



Aerial Imagery 1991

Hoddle Street to Springvale Road, Eastern Freeway (Section 13)



Aerial Imagery 1979

Hoddle Street to Springvale Road, Eastern Freeway (Section 13)



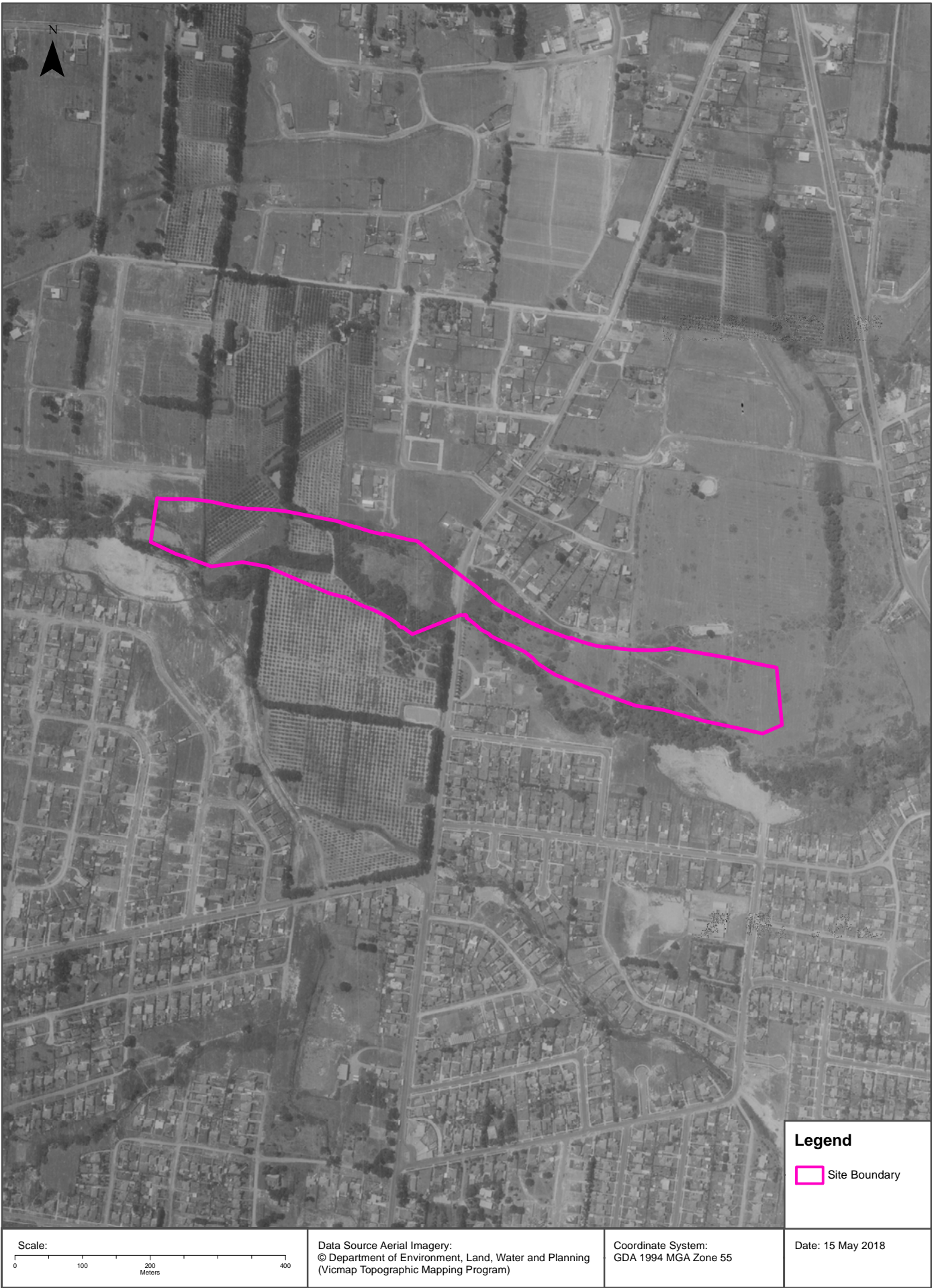
Aerial Imagery 1975

Hoddle Street to Springvale Road, Eastern Freeway (Section 13)



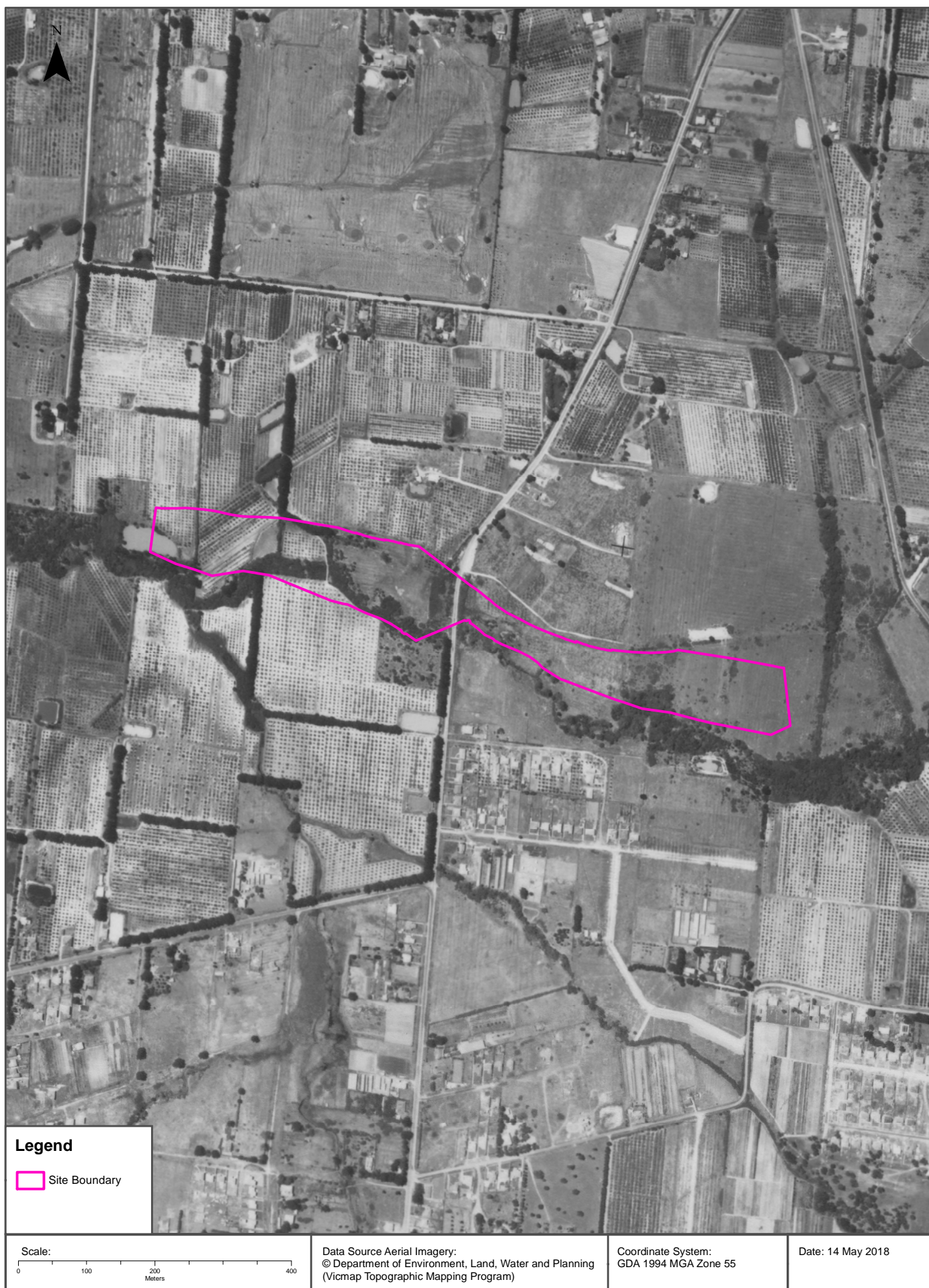
Aerial Imagery 1962

Hoddle Street to Springvale Road, Eastern Freeway (Section 13)



Aerial Imagery 1951

Hoddle Street to Springvale Road, Eastern Freeway (Section 13)



Aerial Imagery 1945

Hoddle Street to Springvale Road, Eastern Freeway (Section 13)



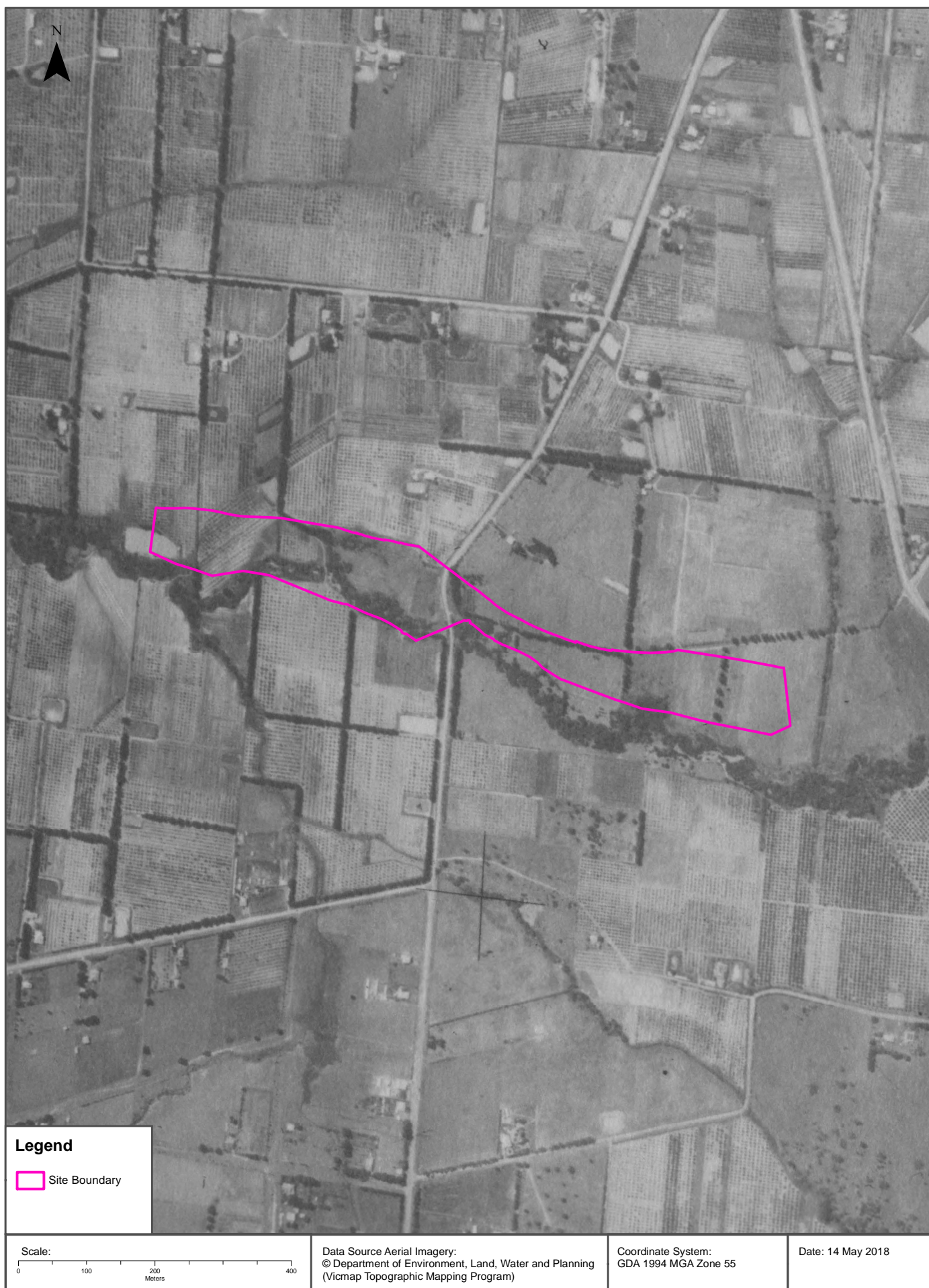
Aerial Imagery 1945

Hoddle Street to Springvale Road, Eastern Freeway (Section 13)



Aerial Imagery 1931

Hoddle Street to Springvale Road, Eastern Freeway (Section 13)



USE OF REPORT – APPLICABLE TERMS

The following terms apply to any person (End User) who is given the Report by the person who purchased the Report from Lotsearch Pty Ltd (ABN: 89 600 168 018) (Lotsearch) or who otherwise has access to the Report. The contract terms that apply between Lotsearch and the purchaser of the Report are specified in the order form pursuant to which the Report was ordered and the terms set out below are of no effect as between Lotsearch and the purchaser of the Report.

1. End User acknowledges and agrees that:
 - (a) the Report is compiled from or using content (**Third Party Content**) which is comprised of:
 - (i) content provided to Lotsearch by third party content suppliers with whom Lotsearch has contractual arrangements or content which is freely available (**Third Party Content Suppliers**);
 - (j) content which is derived from content described in paragraph (i);
 - (b) Lotsearch does not take any responsibility for or give any warranty in relation to the accuracy or completeness of any Third Party Content included in the Report;
 - (c) the Third Party Content Suppliers do not constitute an exhaustive set of all repositories or sources of information available in relation to the property which is the subject of the Report (**Property**);
 - (d) Lotsearch has not undertaken any physical inspection of the property;
 - (e) Lotsearch does not warrant that all land uses or features whether past or current are identified in the Report;
 - (f) the Report does not include any information relating to the actual state or condition of the Property;
 - (g) the Report should not be used or taken to indicate or exclude actual fitness or unfitness of a Property for any particular purpose;
 - (h) the Report should not be relied upon for determining saleability or value or making any other decisions in relation to the Property and in particular should not be taken to be a rating or assessment of the desirability or market value of the property or its features; and
 - (i) the End User should undertake its own inspection s of the Property to satisfy itself that there are no defects or failures.
2. The End User may not make the Report or any copies or extracts of the report or any part of it available to any other person. If End User wishes to provide the Report to any other person or make extracts or copies of the Report, it must contact the purchaser of the Report before doing so to ensure the proposed use is consistent with the contract terms between Lotsearch and the purchaser.
3. Neither Lotsearch (nor any of its officers, employees or agents) nor any of its Third Party Content Suppliers will have any liability to End User or any person to whom End User provides the Report and End User must not represent that Lotsearch or any of its Third Party Content Suppliers accepts liability to any such person or make any other representation to any such person on behalf of Lotsearch or any Third Party Content Supplier.
4. End User must not remove any copyright notices, trade marks, digital rights management information, other embedded information, disclaimers or limitations from the Report or authorise any person to do so.
5. End User acknowledges and agrees that Lotsearch and Third Party Content Suppliers retain ownership of all copyright, patent, design right (registered or unregistered), trade marks (registered or unregistered), database right or other data right, moral right or know how or any other intellectual property right in any Report or any other item, information or data included in or provided as part of a Report.
6. To the extent permitted by law and subject to paragraph 7, all implied terms, representations and warranties whether statutory or otherwise relating to the subject matter of these terms other than as expressly set out in these terms are excluded.
7. Subject to paragraph 8, Lotsearch excludes liability to End User for loss or damage of any kind, however caused, due to Lotsearch's negligence, breach of contract, breach of any law, in equity, under indemnities or otherwise, arising out of all acts, omissions and events whenever occurring.
8. Lotsearch acknowledges that if, under applicable State, Territory or Commonwealth law, End User is a consumer certain rights may be conferred on End User which cannot be excluded, restricted or modified. If so, and if that law applies to Lotsearch, then, Lotsearch's liability is limited to the greater of an amount equal to the cost of resupplying the Report and the maximum extent permitted under applicable laws.
9. Subject to paragraph 7, neither Lotsearch nor the End User is liable to the other for any indirect, incidental, consequential, special or exemplary damages arising out of or in relation to these terms.
10. These terms are subject to New South Wales law.



LOTSEARCH

LOTSEARCH AERIALS

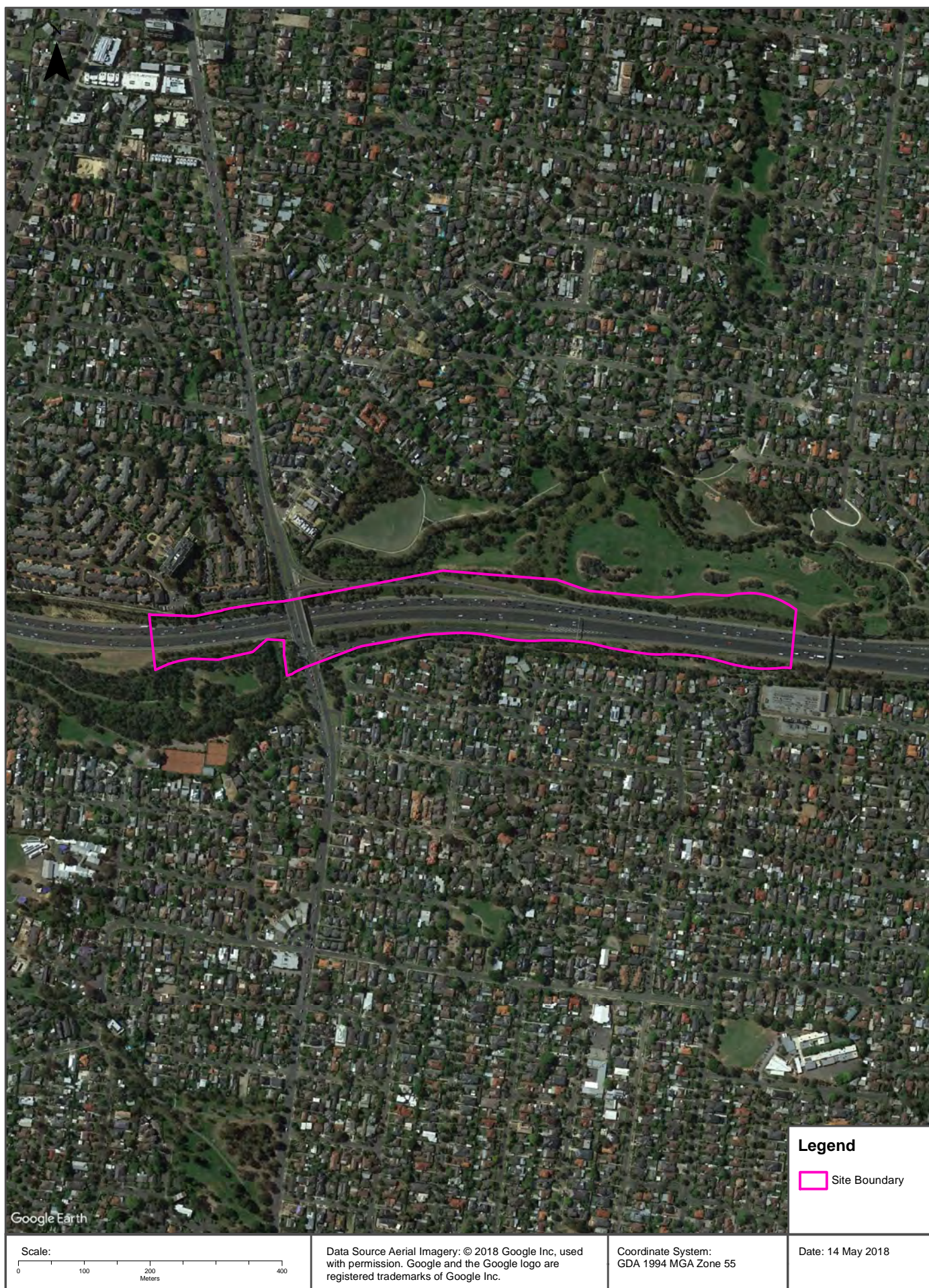
Date: 15 May 2018

Reference: LS003366

Address: Hoddle Street to Springvale Road, Eastern Freeway (Section 14)

Aerial Imagery 2017

Hoddle Street to Springvale Road, Eastern Freeway (Section 14)



Aerial Imagery 2009

Hoddle Street to Springvale Road, Eastern Freeway (Section 14)



Legend

 Site Boundary

Google Earth
Image © 2018 Google Inc. All rights reserved.

Scale:

0 100 200 400
Meters

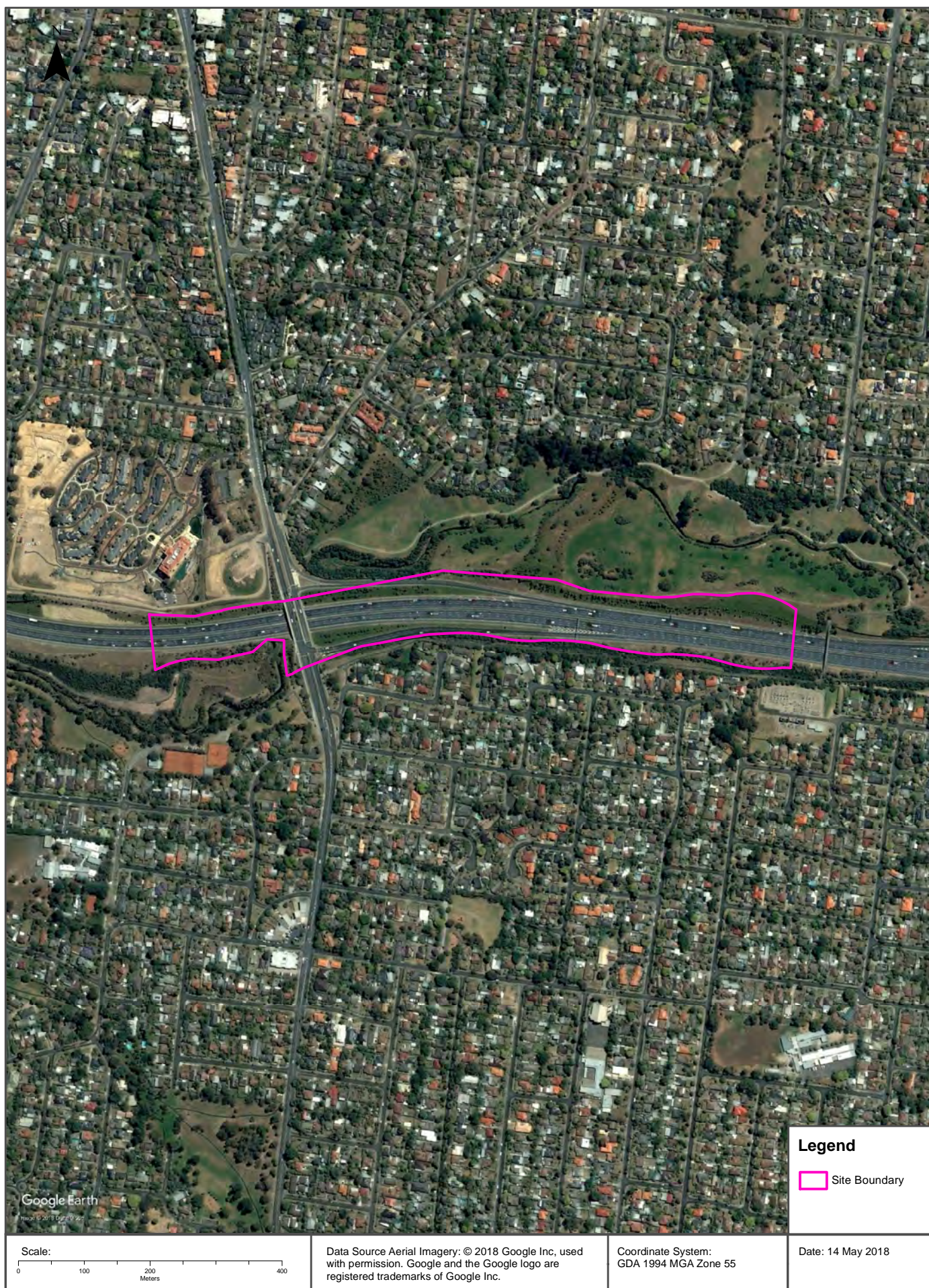
Data Source Aerial Imagery: © 2018 Google Inc, used with permission. Google and the Google logo are registered trademarks of Google Inc.

Coordinate System:
GDA 1994 MGA Zone 55

Date: 14 May 2018

Aerial Imagery 2005

Hoddle Street to Springvale Road, Eastern Freeway (Section 14)



Aerial Imagery 1991

Hoddle Street to Springvale Road, Eastern Freeway (Section 14)




Aerial Imagery 1984

Hoddle Street to Springvale Road, Eastern Freeway (Section 14)



Aerial Imagery 1978

Hoddle Street to Springvale Road, Eastern Freeway (Section 14)



Aerial Imagery 1975

Hoddle Street to Springvale Road, Eastern Freeway (Section 14)



Legend

 Site Boundary

Scale:

0 100 200 400
Meters

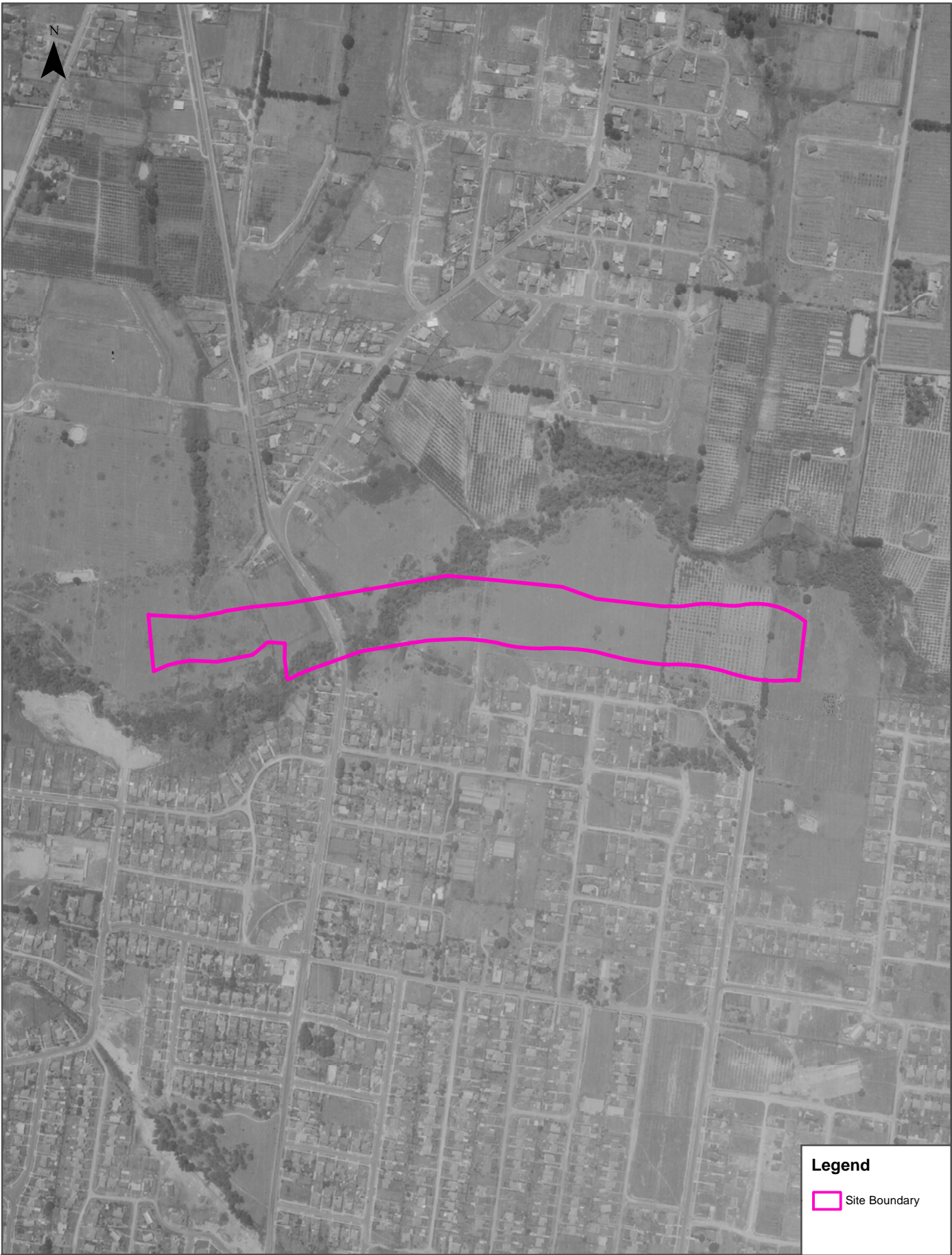
Data Source Aerial Imagery:
© Department of Environment, Land, Water and Planning
(Vicmap Topographic Mapping Program)

Coordinate System:
GDA 1994 MGA Zone 55

Date: 14 May 2018

Aerial Imagery 1962

Hoddle Street to Springvale Road, Eastern Freeway (Section 14)




Legend

Site Boundary

Scale: 0 100 200 400 Meters	Data Source Aerial Imagery: © Department of Environment, Land, Water and Planning (Vicmap Topographic Mapping Program)	Coordinate System: GDA 1994 MGA Zone 55	Date: 15 May 2018
--	---	---	--------------------------

Aerial Imagery 1951

Hoddle Street to Springvale Road, Eastern Freeway (Section 14)



Aerial Imagery 1951

Hoddle Street to Springvale Road, Eastern Freeway (Section 14)



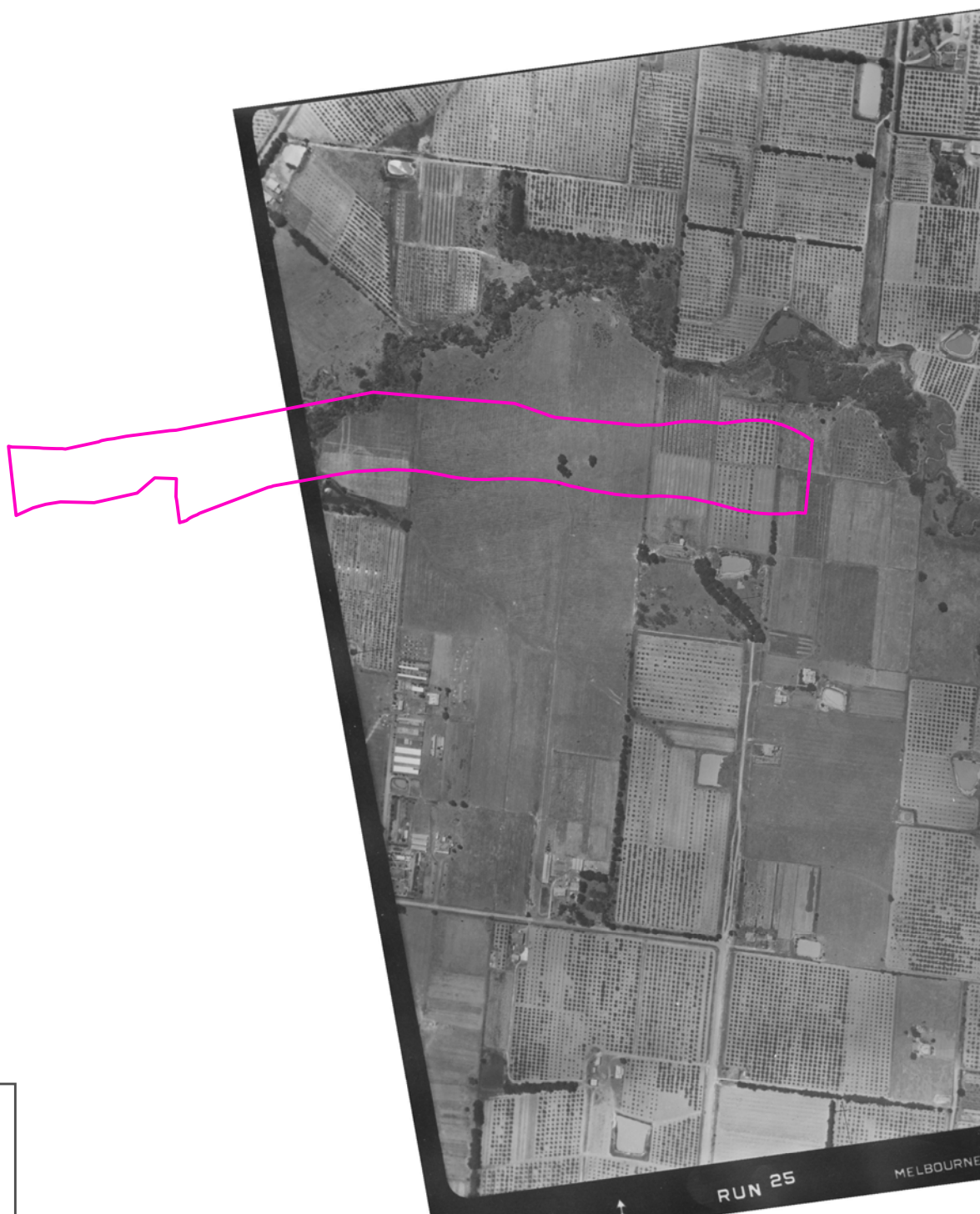
Aerial Imagery 1945

Hoddle Street to Springvale Road, Eastern Freeway (Section 14)



Aerial Imagery 1945

Hoddle Street to Springvale Road, Eastern Freeway (Section 14)



Legend

 Site Boundary

Scale:

0 100 200 400
Meters


Data Source Aerial Imagery:
© Department of Environment, Land, Water and Planning
(Vicmap Topographic Mapping Program)

Coordinate System:
GDA 1994 MGA Zone 55

Date: 14 May 2018

Aerial Imagery 1931

Hoddle Street to Springvale Road, Eastern Freeway (Section 14)



USE OF REPORT – APPLICABLE TERMS

The following terms apply to any person (End User) who is given the Report by the person who purchased the Report from Lotsearch Pty Ltd (ABN: 89 600 168 018) (Lotsearch) or who otherwise has access to the Report. The contract terms that apply between Lotsearch and the purchaser of the Report are specified in the order form pursuant to which the Report was ordered and the terms set out below are of no effect as between Lotsearch and the purchaser of the Report.

1. End User acknowledges and agrees that:
 - (a) the Report is compiled from or using content (**Third Party Content**) which is comprised of:
 - (i) content provided to Lotsearch by third party content suppliers with whom Lotsearch has contractual arrangements or content which is freely available (**Third Party Content Suppliers**);
 - (j) content which is derived from content described in paragraph (i);
 - (b) Lotsearch does not take any responsibility for or give any warranty in relation to the accuracy or completeness of any Third Party Content included in the Report;
 - (c) the Third Party Content Suppliers do not constitute an exhaustive set of all repositories or sources of information available in relation to the property which is the subject of the Report (**Property**);
 - (d) Lotsearch has not undertaken any physical inspection of the property;
 - (e) Lotsearch does not warrant that all land uses or features whether past or current are identified in the Report;
 - (f) the Report does not include any information relating to the actual state or condition of the Property;
 - (g) the Report should not be used or taken to indicate or exclude actual fitness or unfitness of a Property for any particular purpose;
 - (h) the Report should not be relied upon for determining saleability or value or making any other decisions in relation to the Property and in particular should not be taken to be a rating or assessment of the desirability or market value of the property or its features; and
 - (i) the End User should undertake its own inspection s of the Property to satisfy itself that there are no defects or failures.
2. The End User may not make the Report or any copies or extracts of the report or any part of it available to any other person. If End User wishes to provide the Report to any other person or make extracts or copies of the Report, it must contact the purchaser of the Report before doing so to ensure the proposed use is consistent with the contract terms between Lotsearch and the purchaser.
3. Neither Lotsearch (nor any of its officers, employees or agents) nor any of its Third Party Content Suppliers will have any liability to End User or any person to whom End User provides the Report and End User must not represent that Lotsearch or any of its Third Party Content Suppliers accepts liability to any such person or make any other representation to any such person on behalf of Lotsearch or any Third Party Content Supplier.
4. End User must not remove any copyright notices, trade marks, digital rights management information, other embedded information, disclaimers or limitations from the Report or authorise any person to do so.
5. End User acknowledges and agrees that Lotsearch and Third Party Content Suppliers retain ownership of all copyright, patent, design right (registered or unregistered), trade marks (registered or unregistered), database right or other data right, moral right or know how or any other intellectual property right in any Report or any other item, information or data included in or provided as part of a Report.
6. To the extent permitted by law and subject to paragraph 7, all implied terms, representations and warranties whether statutory or otherwise relating to the subject matter of these terms other than as expressly set out in these terms are excluded.
7. Subject to paragraph 8, Lotsearch excludes liability to End User for loss or damage of any kind, however caused, due to Lotsearch's negligence, breach of contract, breach of any law, in equity, under indemnities or otherwise, arising out of all acts, omissions and events whenever occurring.
8. Lotsearch acknowledges that if, under applicable State, Territory or Commonwealth law, End User is a consumer certain rights may be conferred on End User which cannot be excluded, restricted or modified. If so, and if that law applies to Lotsearch, then, Lotsearch's liability is limited to the greater of an amount equal to the cost of resupplying the Report and the maximum extent permitted under applicable laws.
9. Subject to paragraph 7, neither Lotsearch nor the End User is liable to the other for any indirect, incidental, consequential, special or exemplary damages arising out of or in relation to these terms.
10. These terms are subject to New South Wales law.



LOTSEARCH
LOTSEARCH AERIALS

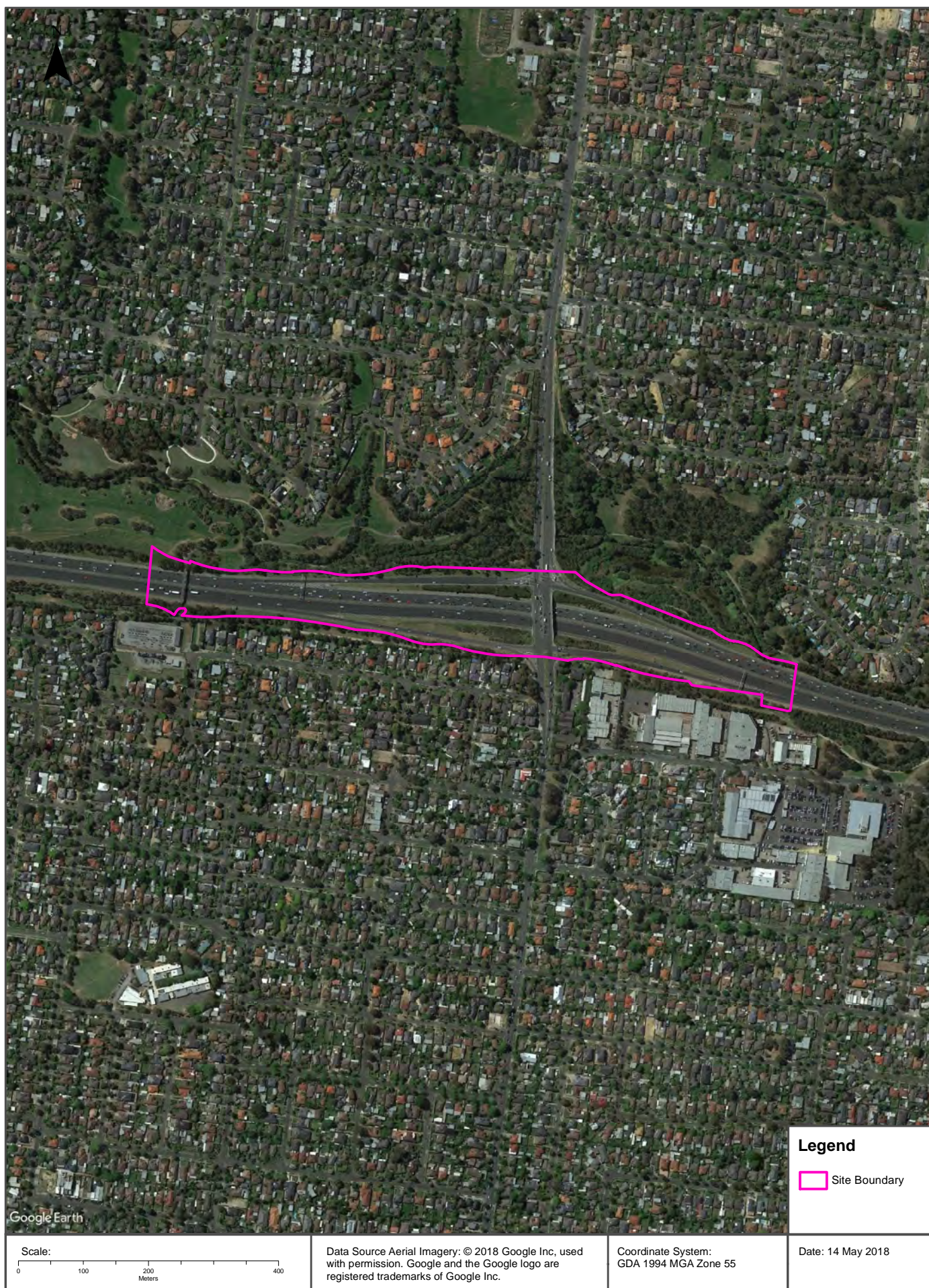
Date: 16 May 2018

Reference: LS003367

Address: Hoddle Street to Springvale Road, Eastern Freeway (Section 15)

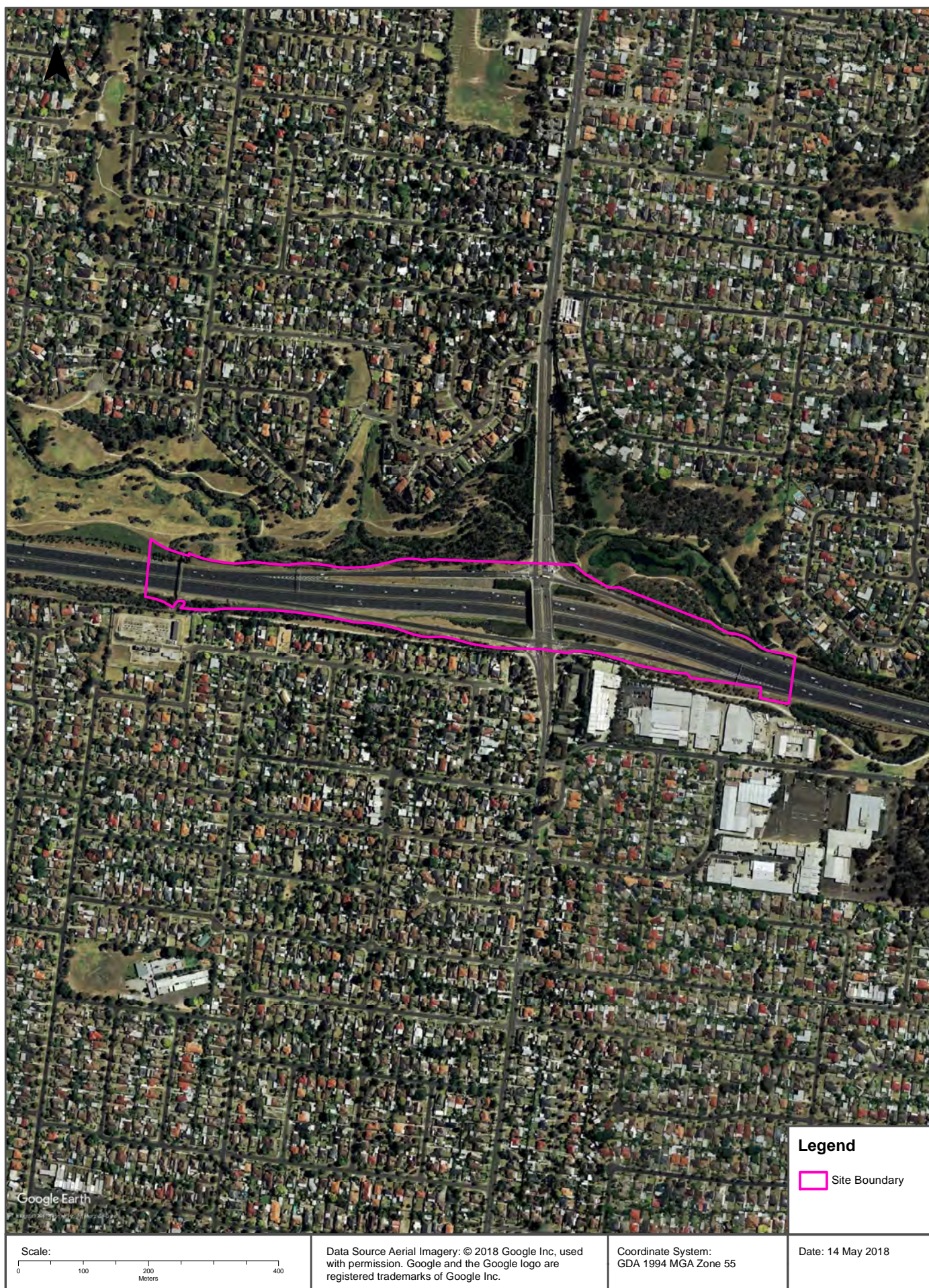
Aerial Imagery 2017

Hoddle Street to Springvale Road, Eastern Freeway (Section 15)



Aerial Imagery 2009

Hoddle Street to Springvale Road, Eastern Freeway (Section 15)




Aerial Imagery 2005

Hoddle Street to Springvale Road, Eastern Freeway (Section 15)



Legend

 Site Boundary

Google Earth
Image Date: 14 May 2018

Scale:

0 100 200 400
Meters

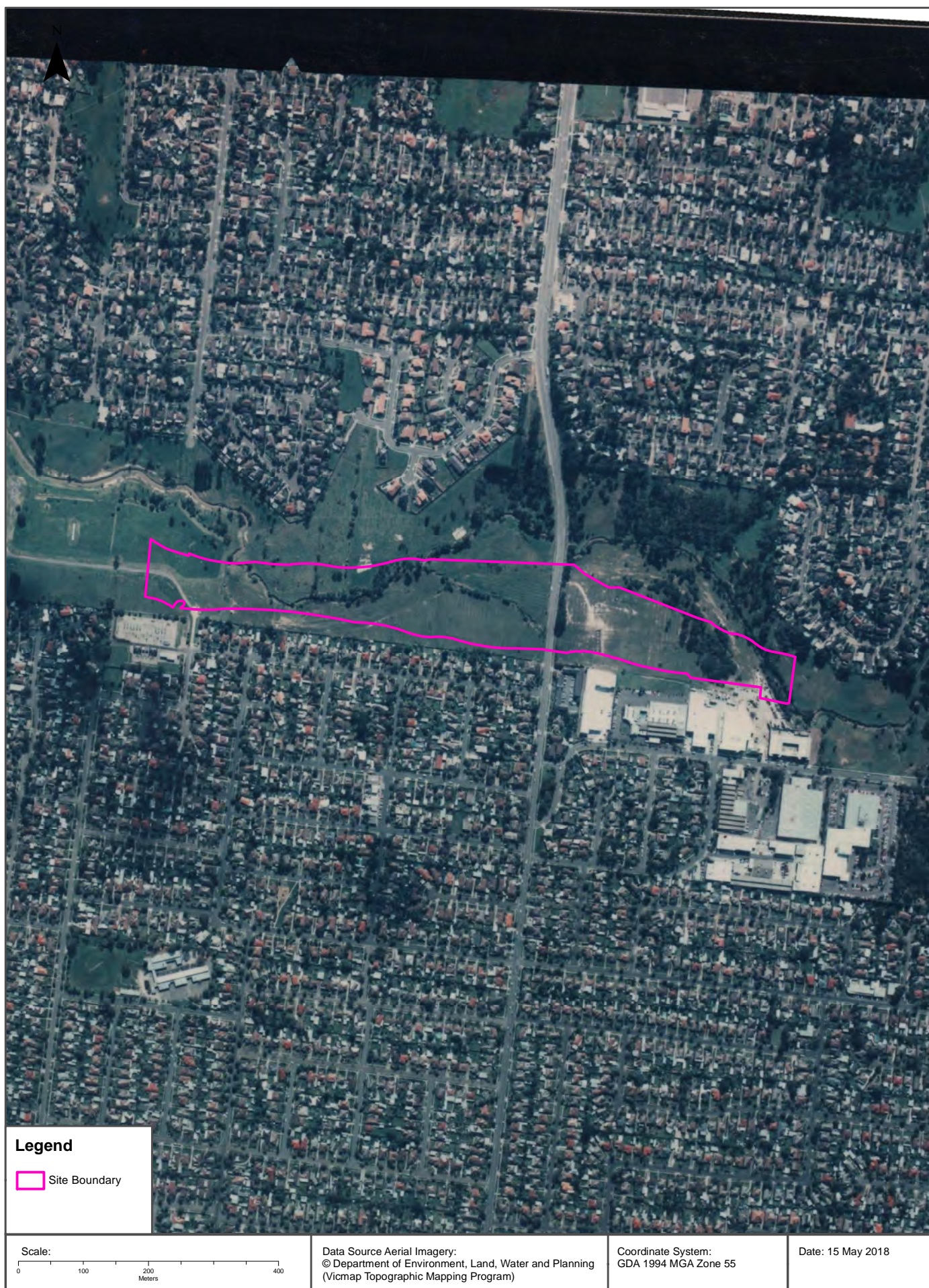
Data Source Aerial Imagery: © 2018 Google Inc, used with permission. Google and the Google logo are registered trademarks of Google Inc.

Coordinate System:
GDA 1994 MGA Zone 55

Date: 14 May 2018


Aerial Imagery 1991

Hoddle Street to Springvale Road, Eastern Freeway (Section 15)




Aerial Imagery 1984

Hoddle Street to Springvale Road, Eastern Freeway (Section 15)




Aerial Imagery 1978

Hoddle Street to Springvale Road, Eastern Freeway (Section 15)



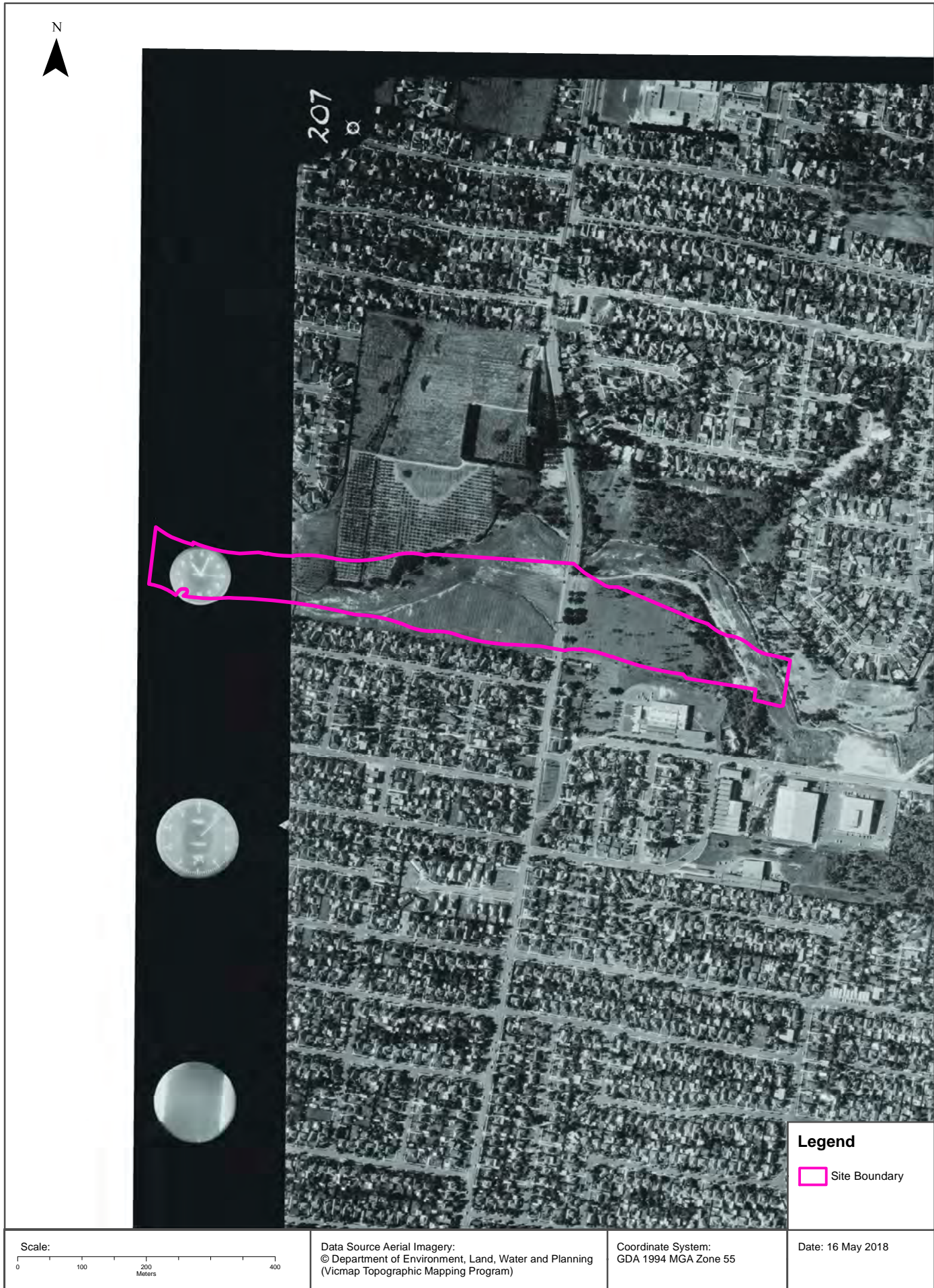
Aerial Imagery 1975

Hoddle Street to Springvale Road, Eastern Freeway (Section 15)



Aerial Imagery 1975

Hoddle Street to Springvale Road, Eastern Freeway (Section 15)



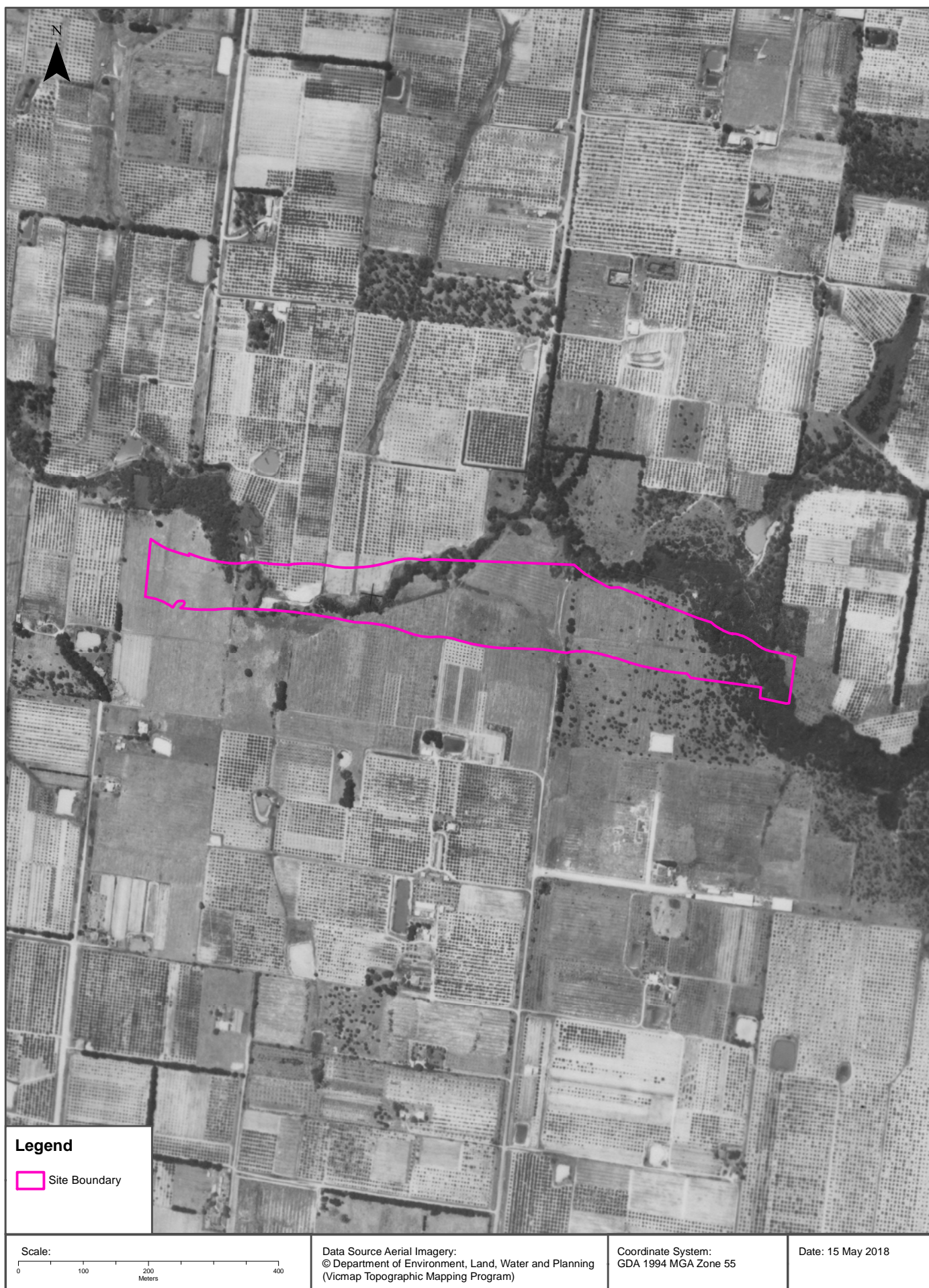
Aerial Imagery 1962

Hoddle Street to Springvale Road, Eastern Freeway (Section 15)



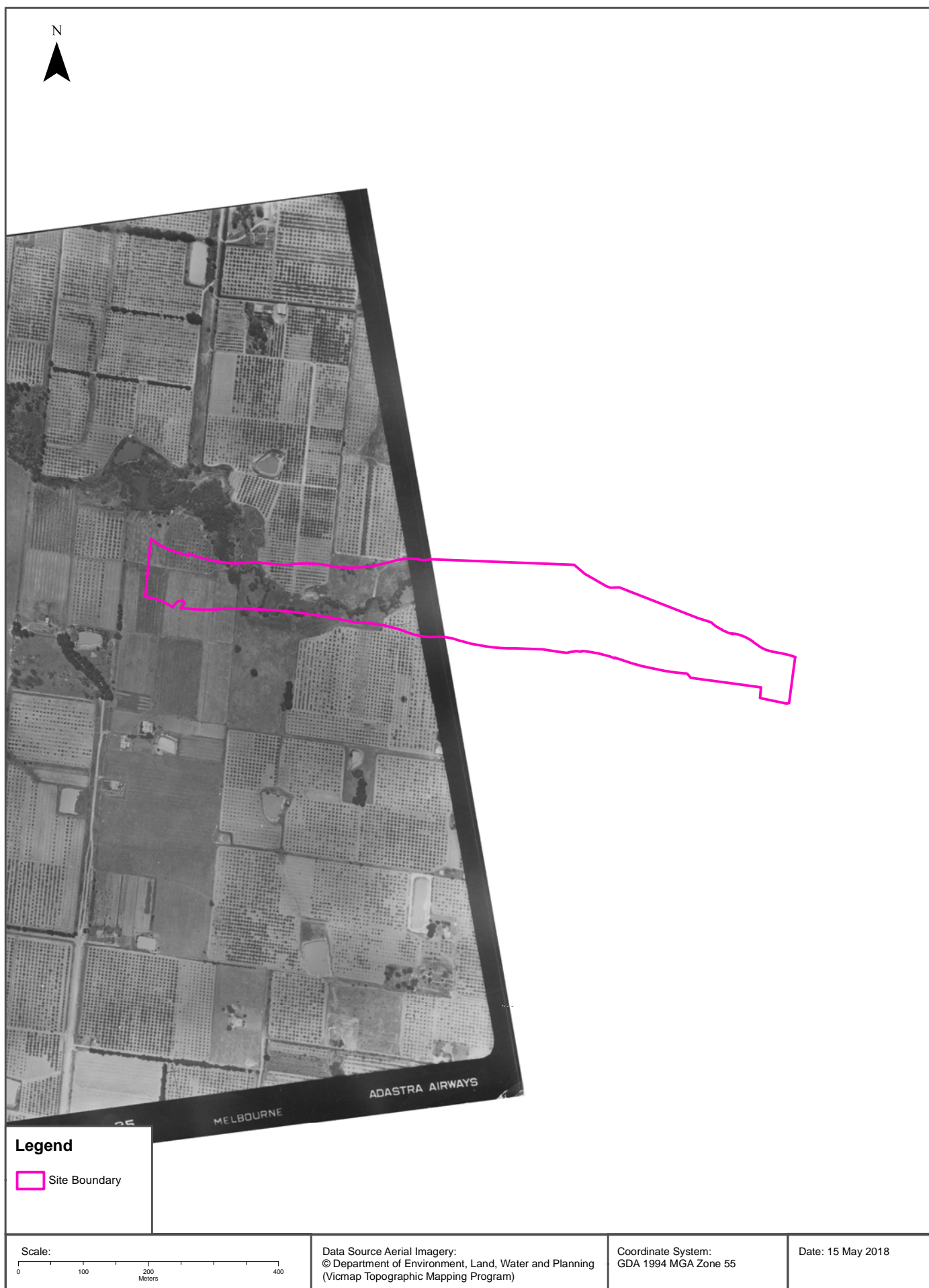
Aerial Imagery 1951

Hoddle Street to Springvale Road, Eastern Freeway (Section 15)



Aerial Imagery 1945

Hoddle Street to Springvale Road, Eastern Freeway (Section 15)



Aerial Imagery 1945

Hoddle Street to Springvale Road, Eastern Freeway (Section 15)



Legend

 Site Boundary

Scale:

0 100 200 400
Meters

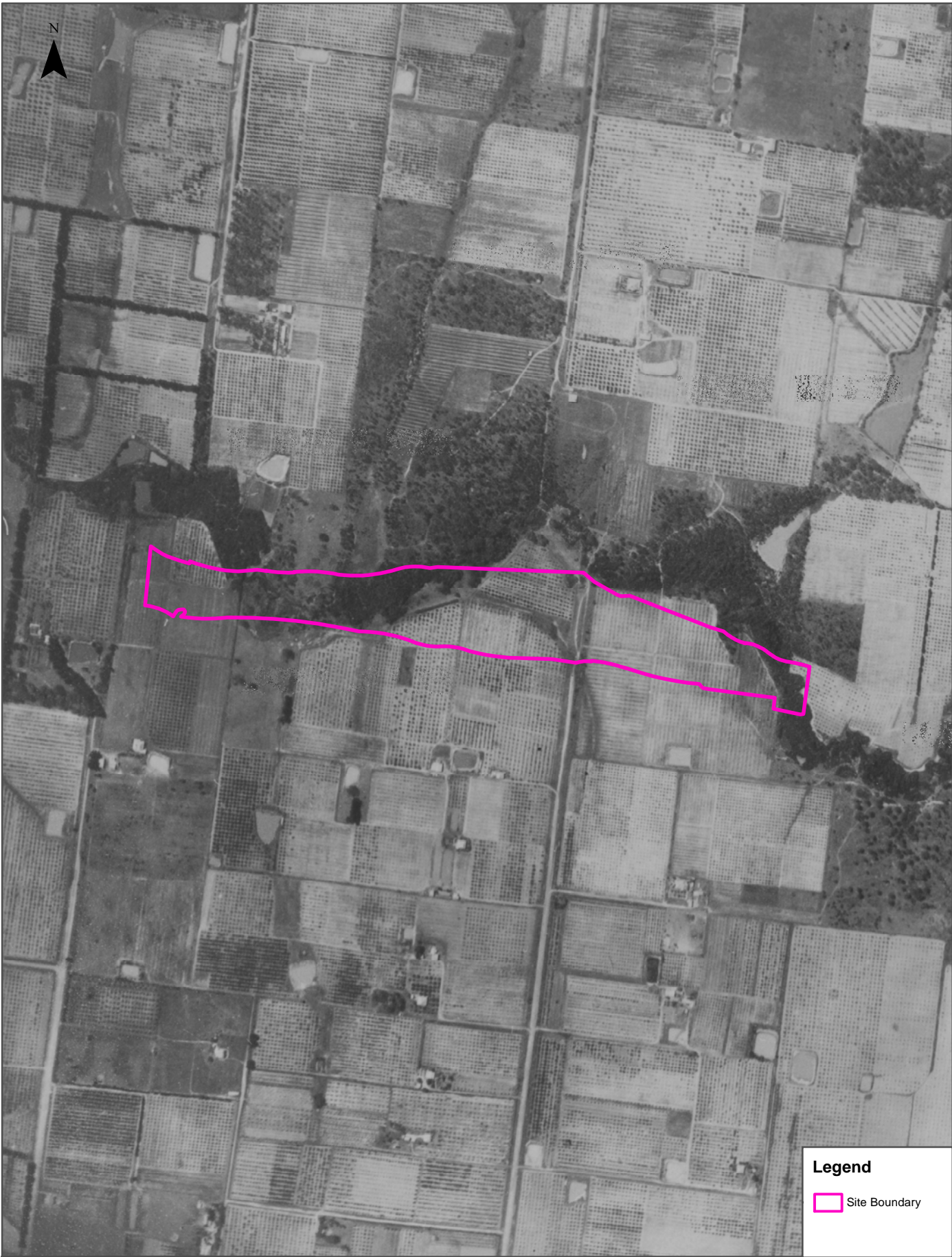
Data Source Aerial Imagery:
© Department of Environment, Land, Water and Planning
(Vicmap Topographic Mapping Program)

Coordinate System:
GDA 1994 MGA Zone 55

Date: 16 May 2018

Aerial Imagery 1931

Hoddle Street to Springvale Road, Eastern Freeway (Section 15)



Legend

Site Boundary

Scale:

0

100

200

400

Meters

Data Source Aerial Imagery:

© Department of Environment, Land, Water and Planning
(Vicmap Topographic Mapping Program)

Coordinate System:

GDA 1994 MGA Zone 55

Date: 16 May 2018

USE OF REPORT – APPLICABLE TERMS

The following terms apply to any person (End User) who is given the Report by the person who purchased the Report from Lotsearch Pty Ltd (ABN: 89 600 168 018) (Lotsearch) or who otherwise has access to the Report. The contract terms that apply between Lotsearch and the purchaser of the Report are specified in the order form pursuant to which the Report was ordered and the terms set out below are of no effect as between Lotsearch and the purchaser of the Report.

1. End User acknowledges and agrees that:
 - (a) the Report is compiled from or using content (**Third Party Content**) which is comprised of:
 - (i) content provided to Lotsearch by third party content suppliers with whom Lotsearch has contractual arrangements or content which is freely available (**Third Party Content Suppliers**);
 - (j) content which is derived from content described in paragraph (i);
 - (b) Lotsearch does not take any responsibility for or give any warranty in relation to the accuracy or completeness of any Third Party Content included in the Report;
 - (c) the Third Party Content Suppliers do not constitute an exhaustive set of all repositories or sources of information available in relation to the property which is the subject of the Report (**Property**);
 - (d) Lotsearch has not undertaken any physical inspection of the property;
 - (e) Lotsearch does not warrant that all land uses or features whether past or current are identified in the Report;
 - (f) the Report does not include any information relating to the actual state or condition of the Property;
 - (g) the Report should not be used or taken to indicate or exclude actual fitness or unfitness of a Property for any particular purpose;
 - (h) the Report should not be relied upon for determining saleability or value or making any other decisions in relation to the Property and in particular should not be taken to be a rating or assessment of the desirability or market value of the property or its features; and
 - (i) the End User should undertake its own inspection s of the Property to satisfy itself that there are no defects or failures.
2. The End User may not make the Report or any copies or extracts of the report or any part of it available to any other person. If End User wishes to provide the Report to any other person or make extracts or copies of the Report, it must contact the purchaser of the Report before doing so to ensure the proposed use is consistent with the contract terms between Lotsearch and the purchaser.
3. Neither Lotsearch (nor any of its officers, employees or agents) nor any of its Third Party Content Suppliers will have any liability to End User or any person to whom End User provides the Report and End User must not represent that Lotsearch or any of its Third Party Content Suppliers accepts liability to any such person or make any other representation to any such person on behalf of Lotsearch or any Third Party Content Supplier.
4. End User must not remove any copyright notices, trade marks, digital rights management information, other embedded information, disclaimers or limitations from the Report or authorise any person to do so.
5. End User acknowledges and agrees that Lotsearch and Third Party Content Suppliers retain ownership of all copyright, patent, design right (registered or unregistered), trade marks (registered or unregistered), database right or other data right, moral right or know how or any other intellectual property right in any Report or any other item, information or data included in or provided as part of a Report.
6. To the extent permitted by law and subject to paragraph 7, all implied terms, representations and warranties whether statutory or otherwise relating to the subject matter of these terms other than as expressly set out in these terms are excluded.
7. Subject to paragraph 8, Lotsearch excludes liability to End User for loss or damage of any kind, however caused, due to Lotsearch's negligence, breach of contract, breach of any law, in equity, under indemnities or otherwise, arising out of all acts, omissions and events whenever occurring.
8. Lotsearch acknowledges that if, under applicable State, Territory or Commonwealth law, End User is a consumer certain rights may be conferred on End User which cannot be excluded, restricted or modified. If so, and if that law applies to Lotsearch, then, Lotsearch's liability is limited to the greater of an amount equal to the cost of resupplying the Report and the maximum extent permitted under applicable laws.
9. Subject to paragraph 7, neither Lotsearch nor the End User is liable to the other for any indirect, incidental, consequential, special or exemplary damages arising out of or in relation to these terms.
10. These terms are subject to New South Wales law.



LOTSEARCH
LOTSEARCH AERIALS

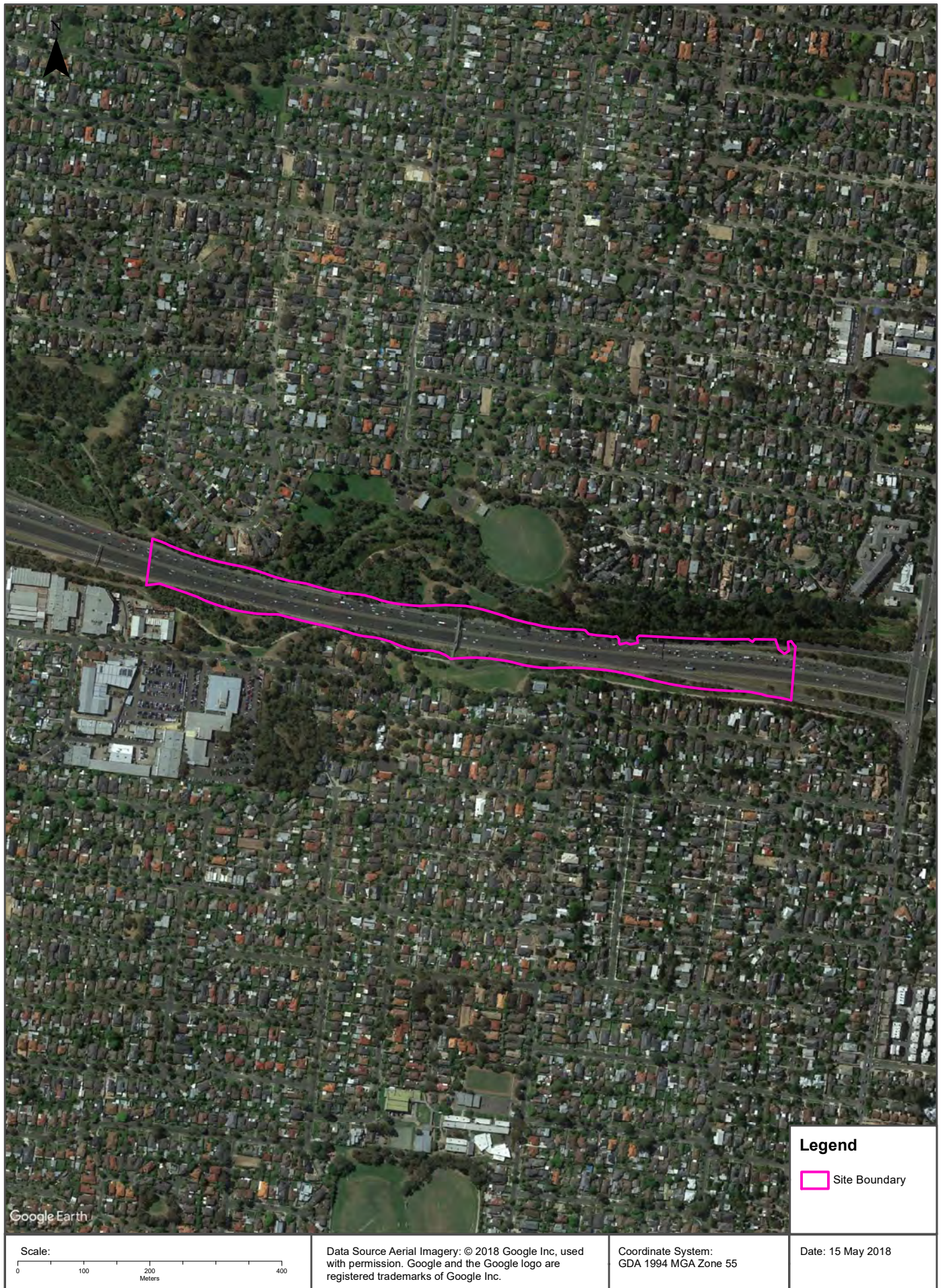
Date: 16 May 2018

Reference: LS003368

Address: Hoddle Street to Springvale Road, Eastern Freeway (Section 16)

Aerial Imagery 2017

Hoddle Street to Springvale Road, Eastern Freeway (Section 16)



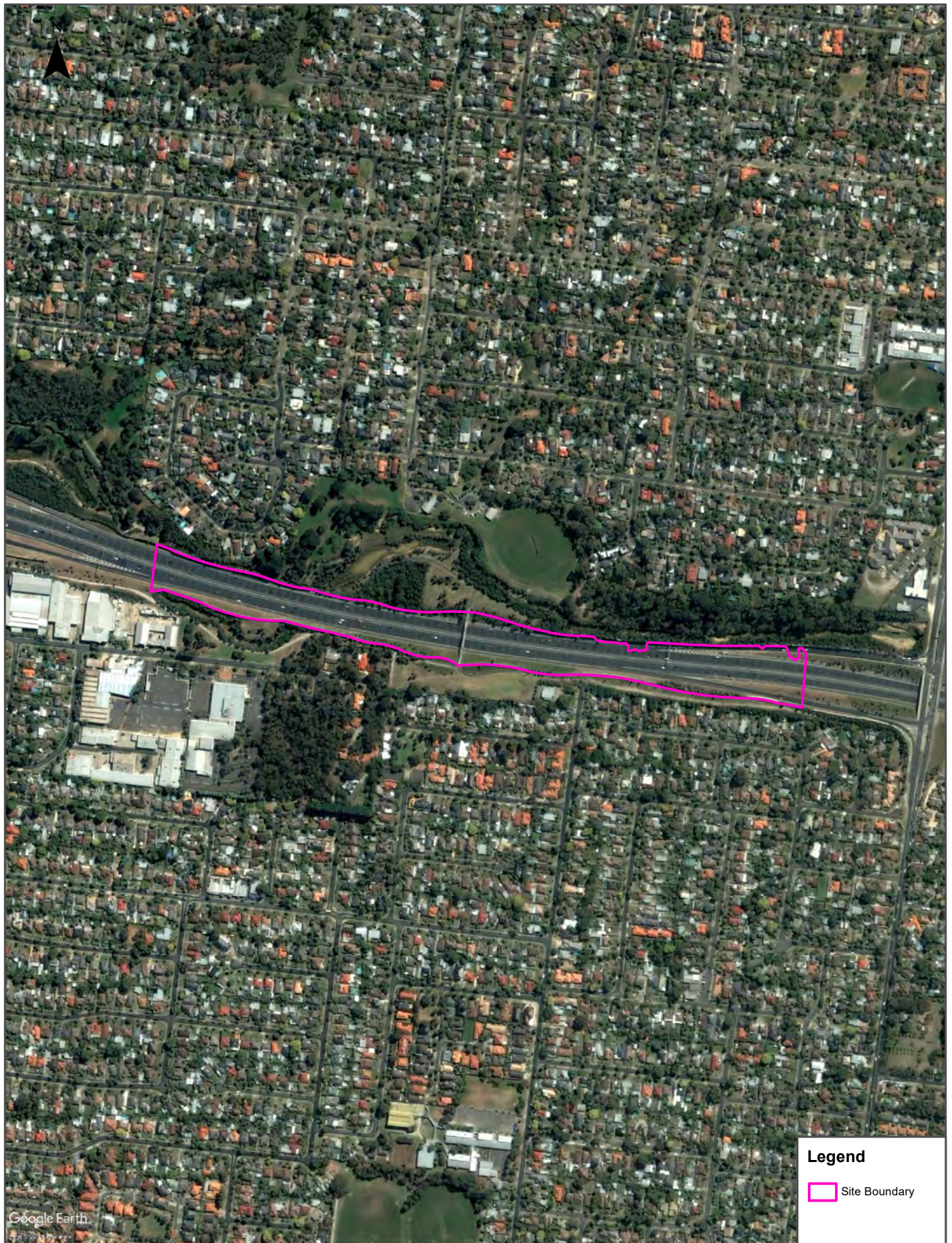
Aerial Imagery 2009

Hoddle Street to Springvale Road, Eastern Freeway (Section 16)



Aerial Imagery 2005

Hoddle Street to Springvale Road, Eastern Freeway (Section 16)



Legend

 Site Boundary

Google Earth

Scale:

0 100 200 400
Meters

Data Source Aerial Imagery: © 2018 Google Inc, used with permission. Google and the Google logo are registered trademarks of Google Inc.

Coordinate System:
GDA 1994 MGA Zone 55


Date: 15 May 2018

Aerial Imagery 1991

Hoddle Street to Springvale Road, Eastern Freeway (Section 16)



Legend

 Site Boundary

Scale:

0 100 200 400
Meters

Data Source Aerial Imagery:
© Department of Environment, Land, Water and Planning
(Vicmap Topographic Mapping Program)

Coordinate System:
GDA 1994 MGA Zone 55


Date: 15 May 2018

Aerial Imagery 1984

Hoddle Street to Springvale Road, Eastern Freeway (Section 16)



Legend

 Site Boundary

Scale:

0 100 200 400
Meters

Data Source Aerial Imagery:
© Department of Environment, Land, Water and Planning
(Vicmap Topographic Mapping Program)

Coordinate System:
GDA 1994 MGA Zone 55


Date: 15 May 2018

Aerial Imagery 1978

Hoddle Street to Springvale Road, Eastern Freeway (Section 16)



Legend

 Site Boundary

Scale:

0 100 200 400
Meters

Data Source Aerial Imagery:
© Department of Environment, Land, Water and Planning
(Vicmap Topographic Mapping Program)

Coordinate System:
GDA 1994 MGA Zone 55


Date: 15 May 2018

Aerial Imagery 1975

Hoddle Street to Springvale Road, Eastern Freeway (Section 16)



Legend

 Site Boundary

Scale:

0 100 200 400
Meters

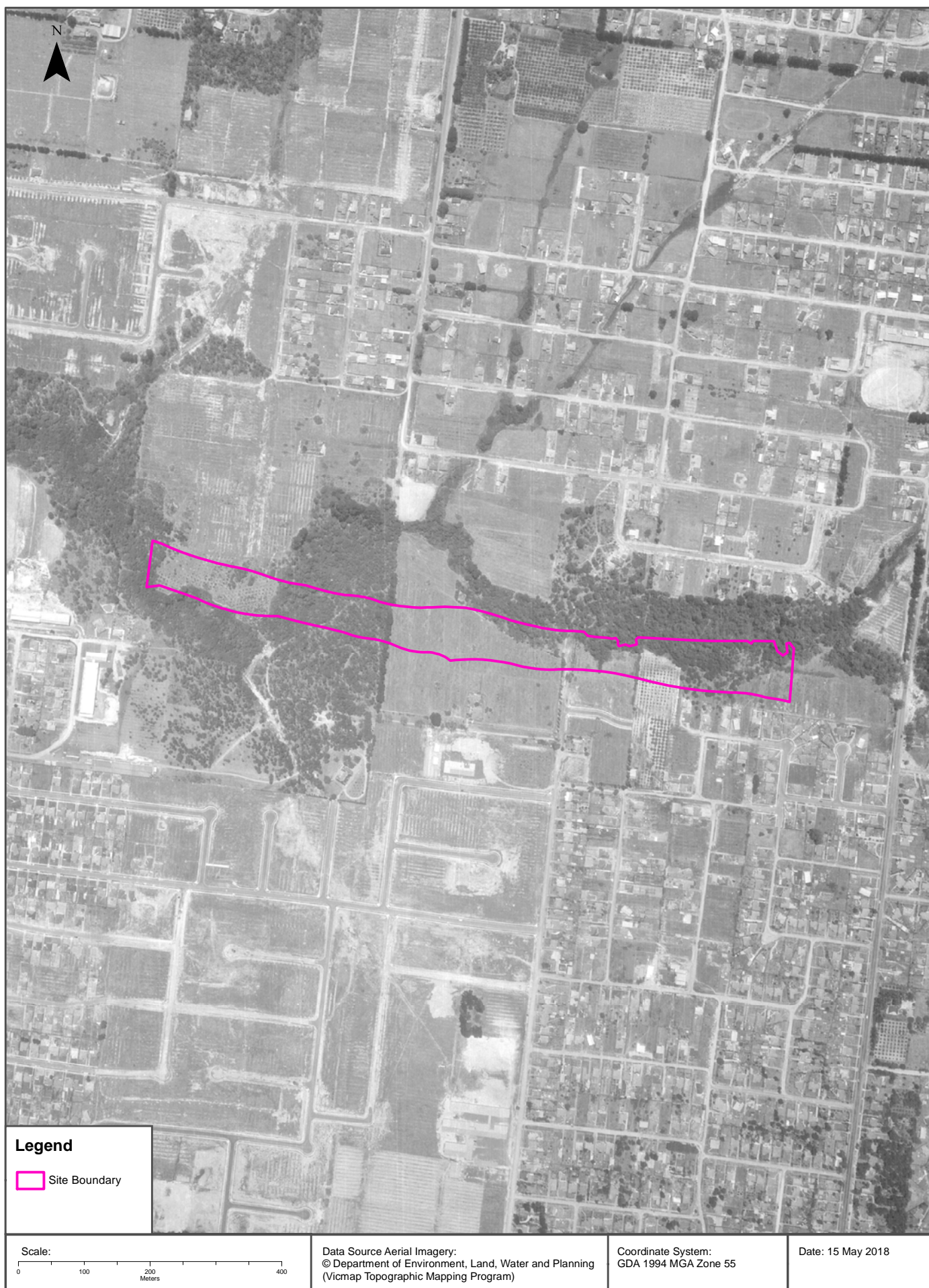
Data Source Aerial Imagery:
© Department of Environment, Land, Water and Planning
(Vicmap Topographic Mapping Program)

Coordinate System:
GDA 1994 MGA Zone 55

Date: 15 May 2018

Aerial Imagery 1962

Hoddle Street to Springvale Road, Eastern Freeway (Section 16)



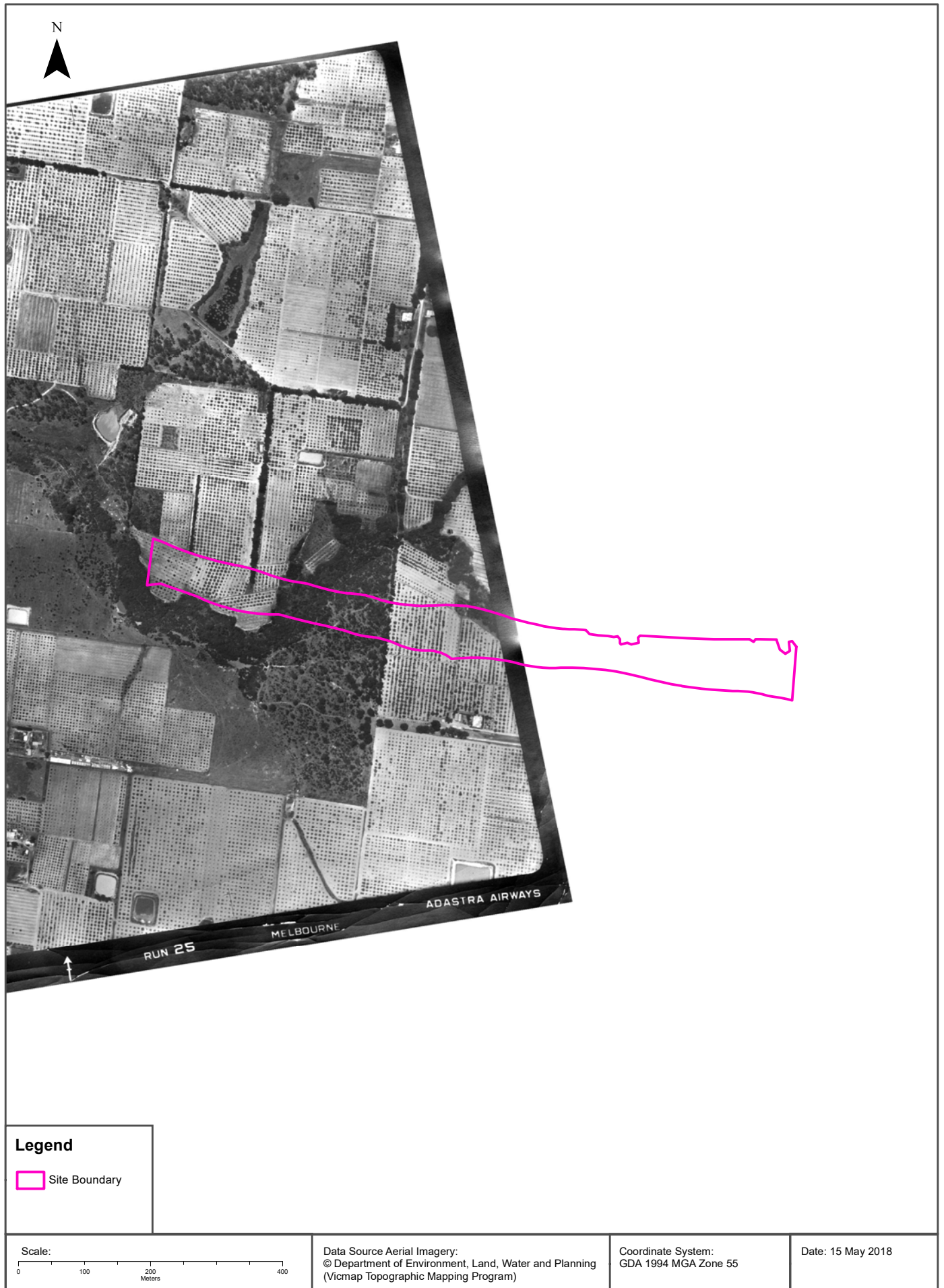
Aerial Imagery 1951

Hoddle Street to Springvale Road, Eastern Freeway (Section 16)




Aerial Imagery 1945

Hoddle Street to Springvale Road, Eastern Freeway (Section 16)



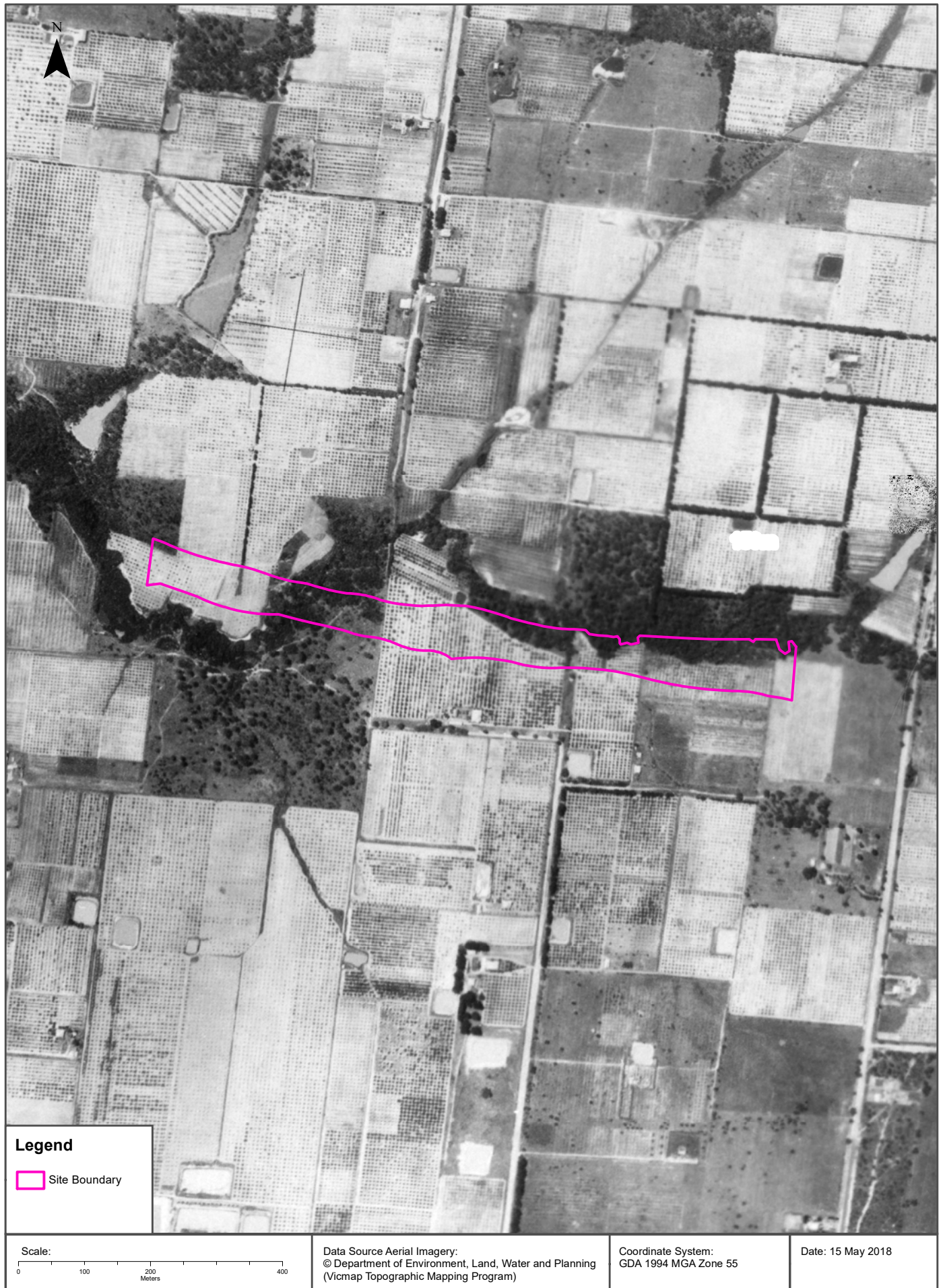
Aerial Imagery 1945

Hoddle Street to Springvale Road, Eastern Freeway (Section 16)



Aerial Imagery 1931

Hoddle Street to Springvale Road, Eastern Freeway (Section 16)



USE OF REPORT – APPLICABLE TERMS

The following terms apply to any person (End User) who is given the Report by the person who purchased the Report from Lotsearch Pty Ltd (ABN: 89 600 168 018) (Lotsearch) or who otherwise has access to the Report. The contract terms that apply between Lotsearch and the purchaser of the Report are specified in the order form pursuant to which the Report was ordered and the terms set out below are of no effect as between Lotsearch and the purchaser of the Report.

1. End User acknowledges and agrees that:
 - (a) the Report is compiled from or using content (**Third Party Content**) which is comprised of:
 - (i) content provided to Lotsearch by third party content suppliers with whom Lotsearch has contractual arrangements or content which is freely available (**Third Party Content Suppliers**);
 - (j) content which is derived from content described in paragraph (i);
 - (b) Lotsearch does not take any responsibility for or give any warranty in relation to the accuracy or completeness of any Third Party Content included in the Report;
 - (c) the Third Party Content Suppliers do not constitute an exhaustive set of all repositories or sources of information available in relation to the property which is the subject of the Report (**Property**);
 - (d) Lotsearch has not undertaken any physical inspection of the property;
 - (e) Lotsearch does not warrant that all land uses or features whether past or current are identified in the Report;
 - (f) the Report does not include any information relating to the actual state or condition of the Property;
 - (g) the Report should not be used or taken to indicate or exclude actual fitness or unfitness of a Property for any particular purpose;
 - (h) the Report should not be relied upon for determining saleability or value or making any other decisions in relation to the Property and in particular should not be taken to be a rating or assessment of the desirability or market value of the property or its features; and
 - (i) the End User should undertake its own inspection s of the Property to satisfy itself that there are no defects or failures.
2. The End User may not make the Report or any copies or extracts of the report or any part of it available to any other person. If End User wishes to provide the Report to any other person or make extracts or copies of the Report, it must contact the purchaser of the Report before doing so to ensure the proposed use is consistent with the contract terms between Lotsearch and the purchaser.
3. Neither Lotsearch (nor any of its officers, employees or agents) nor any of its Third Party Content Suppliers will have any liability to End User or any person to whom End User provides the Report and End User must not represent that Lotsearch or any of its Third Party Content Suppliers accepts liability to any such person or make any other representation to any such person on behalf of Lotsearch or any Third Party Content Supplier.
4. End User must not remove any copyright notices, trade marks, digital rights management information, other embedded information, disclaimers or limitations from the Report or authorise any person to do so.
5. End User acknowledges and agrees that Lotsearch and Third Party Content Suppliers retain ownership of all copyright, patent, design right (registered or unregistered), trade marks (registered or unregistered), database right or other data right, moral right or know how or any other intellectual property right in any Report or any other item, information or data included in or provided as part of a Report.
6. To the extent permitted by law and subject to paragraph 7, all implied terms, representations and warranties whether statutory or otherwise relating to the subject matter of these terms other than as expressly set out in these terms are excluded.
7. Subject to paragraph 8, Lotsearch excludes liability to End User for loss or damage of any kind, however caused, due to Lotsearch's negligence, breach of contract, breach of any law, in equity, under indemnities or otherwise, arising out of all acts, omissions and events whenever occurring.
8. Lotsearch acknowledges that if, under applicable State, Territory or Commonwealth law, End User is a consumer certain rights may be conferred on End User which cannot be excluded, restricted or modified. If so, and if that law applies to Lotsearch, then, Lotsearch's liability is limited to the greater of an amount equal to the cost of resupplying the Report and the maximum extent permitted under applicable laws.
9. Subject to paragraph 7, neither Lotsearch nor the End User is liable to the other for any indirect, incidental, consequential, special or exemplary damages arising out of or in relation to these terms.
10. These terms are subject to New South Wales law.



LOTSEARCH
LOTSEARCH AERIALS

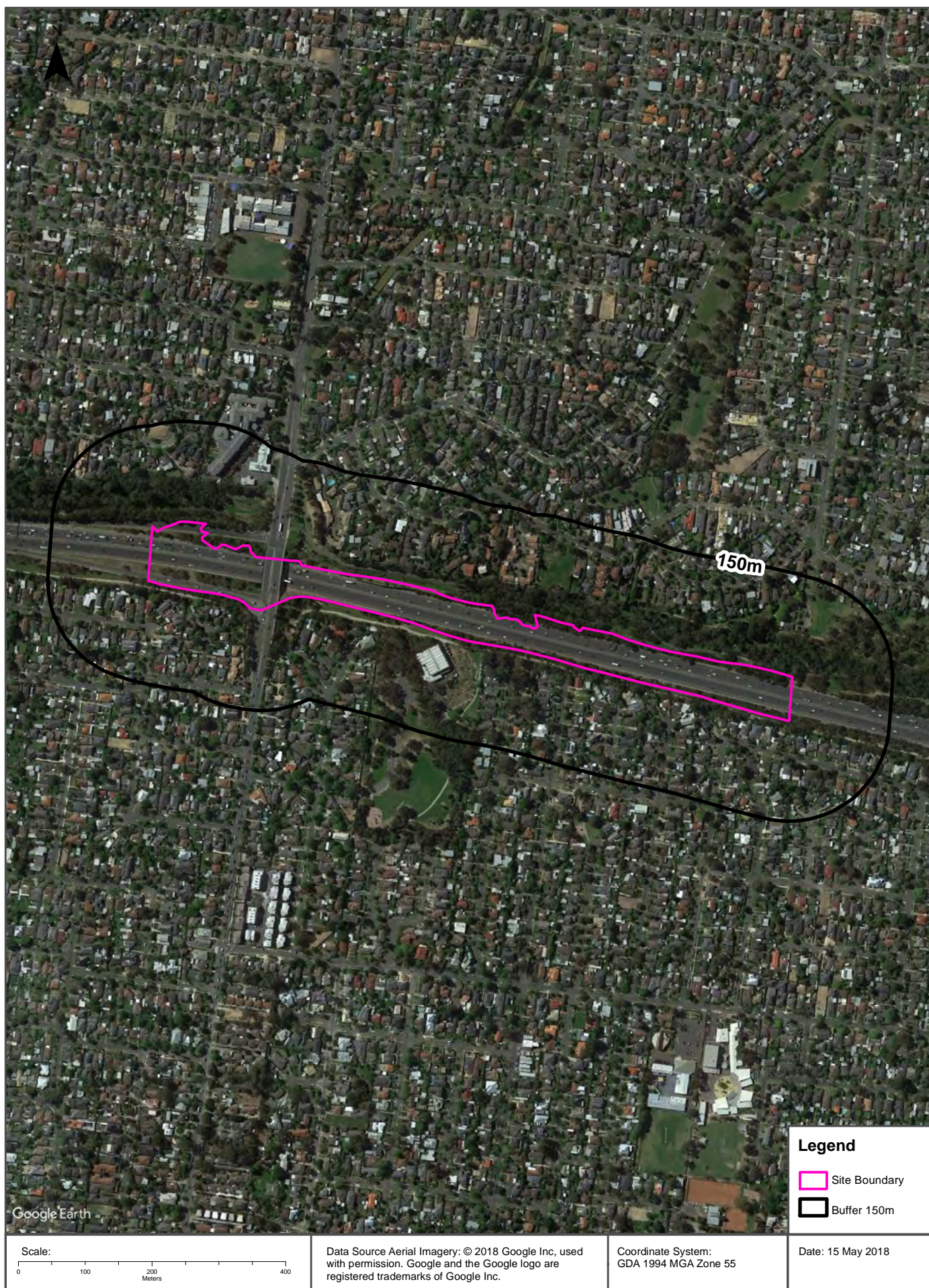
Date: 16 May 2018

Reference: LS003369

Address: Hoddle Street to Springvale Road, Eastern Freeway (Section 17)

Aerial Imagery 2017

Hoddle Street to Springvale Road, Eastern Freeway (Section 17)



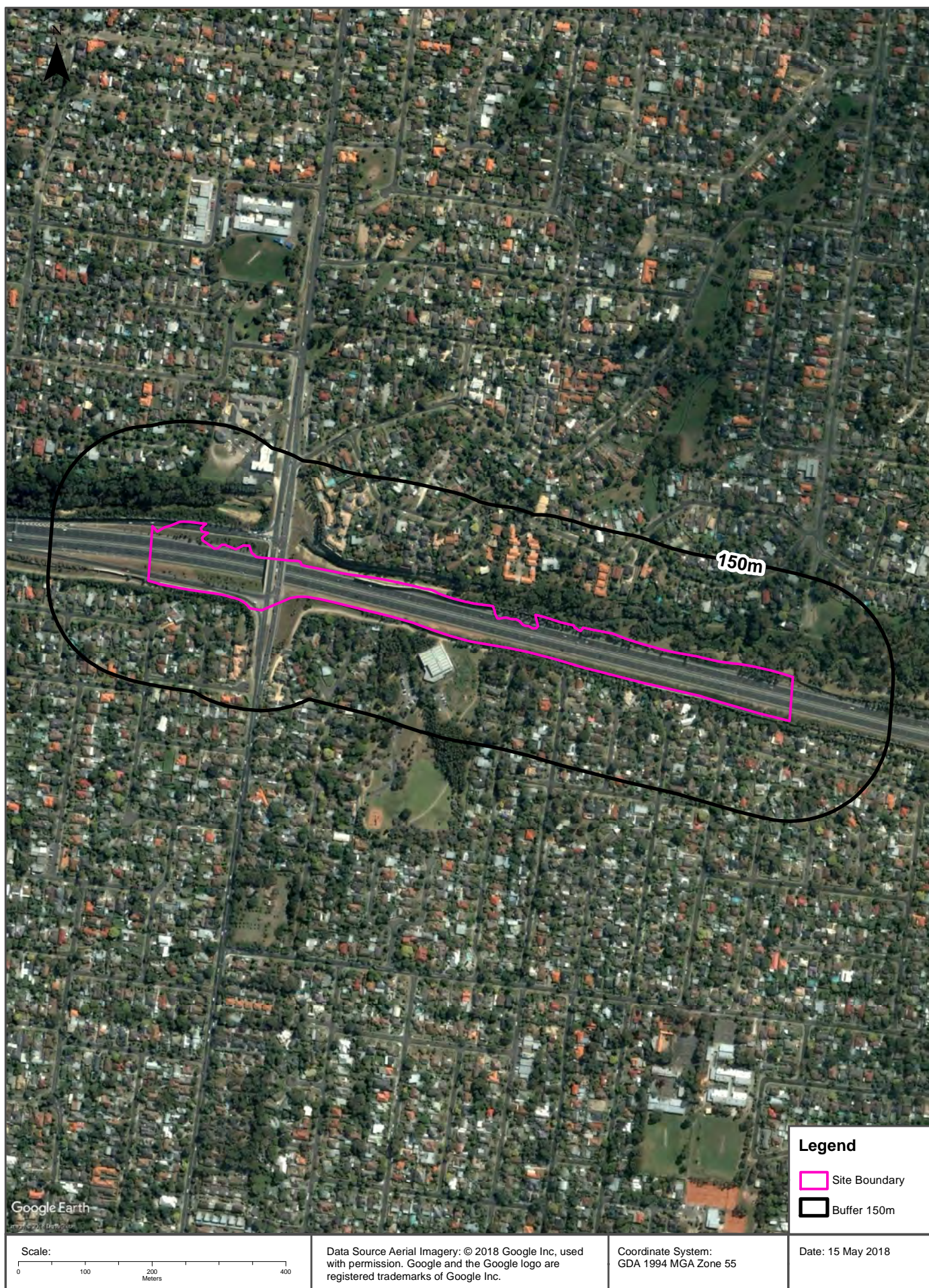
Aerial Imagery 2009

Hoddle Street to Springvale Road, Eastern Freeway (Section 17)



Aerial Imagery 2005

Hoddle Street to Springvale Road, Eastern Freeway (Section 17)



Aerial Imagery 1991

Hoddle Street to Springvale Road, Eastern Freeway (Section 17)



Aerial Imagery 1984

Hoddle Street to Springvale Road, Eastern Freeway (Section 17)



Aerial Imagery 1978

Hoddle Street to Springvale Road, Eastern Freeway (Section 17)




Aerial Imagery 1975

Hoddle Street to Springvale Road, Eastern Freeway (Section 17)



Aerial Imagery 1962

Hoddle Street to Springvale Road, Eastern Freeway (Section 17)



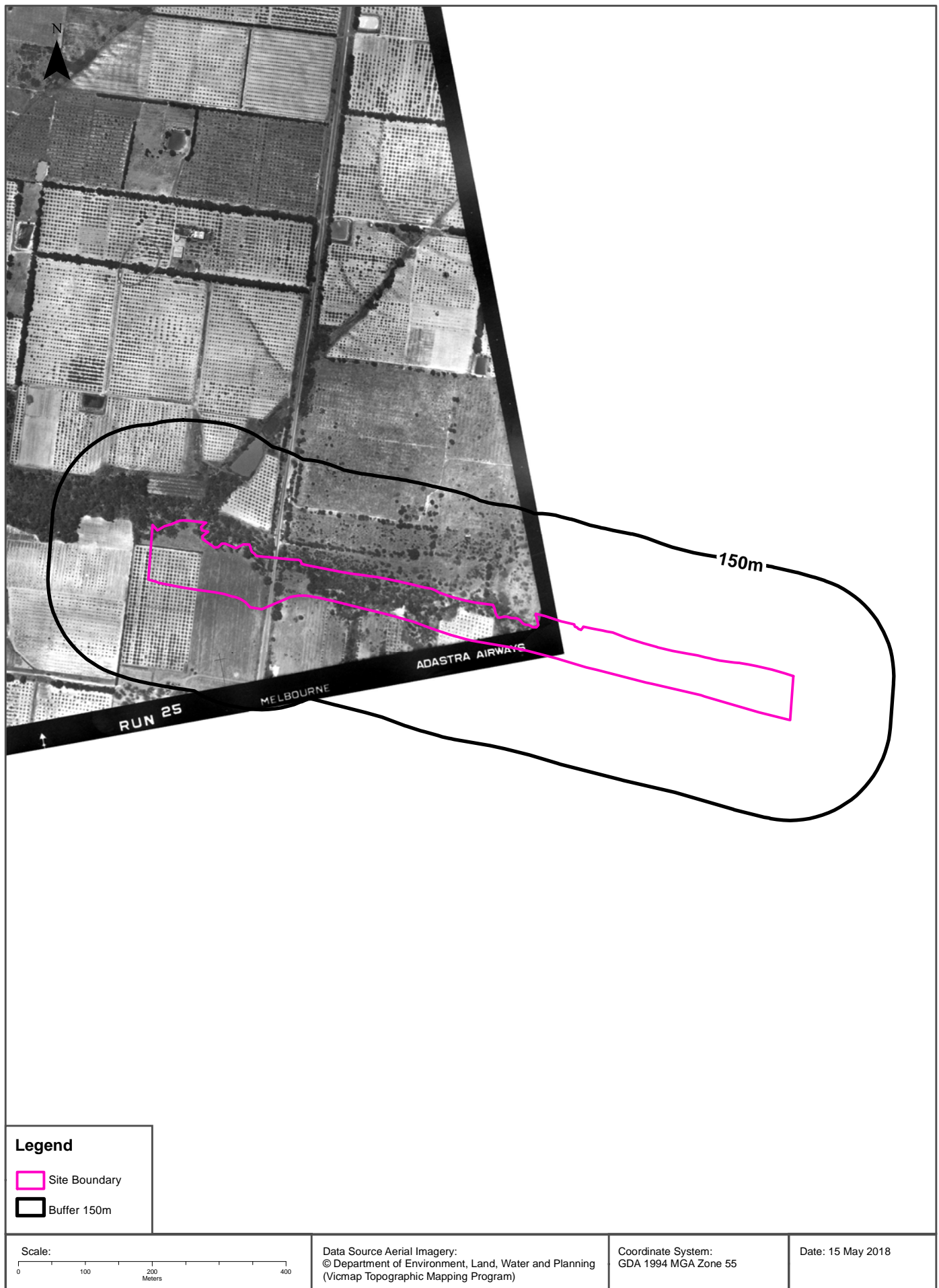
Aerial Imagery 1951

Hoddle Street to Springvale Road, Eastern Freeway (Section 17)



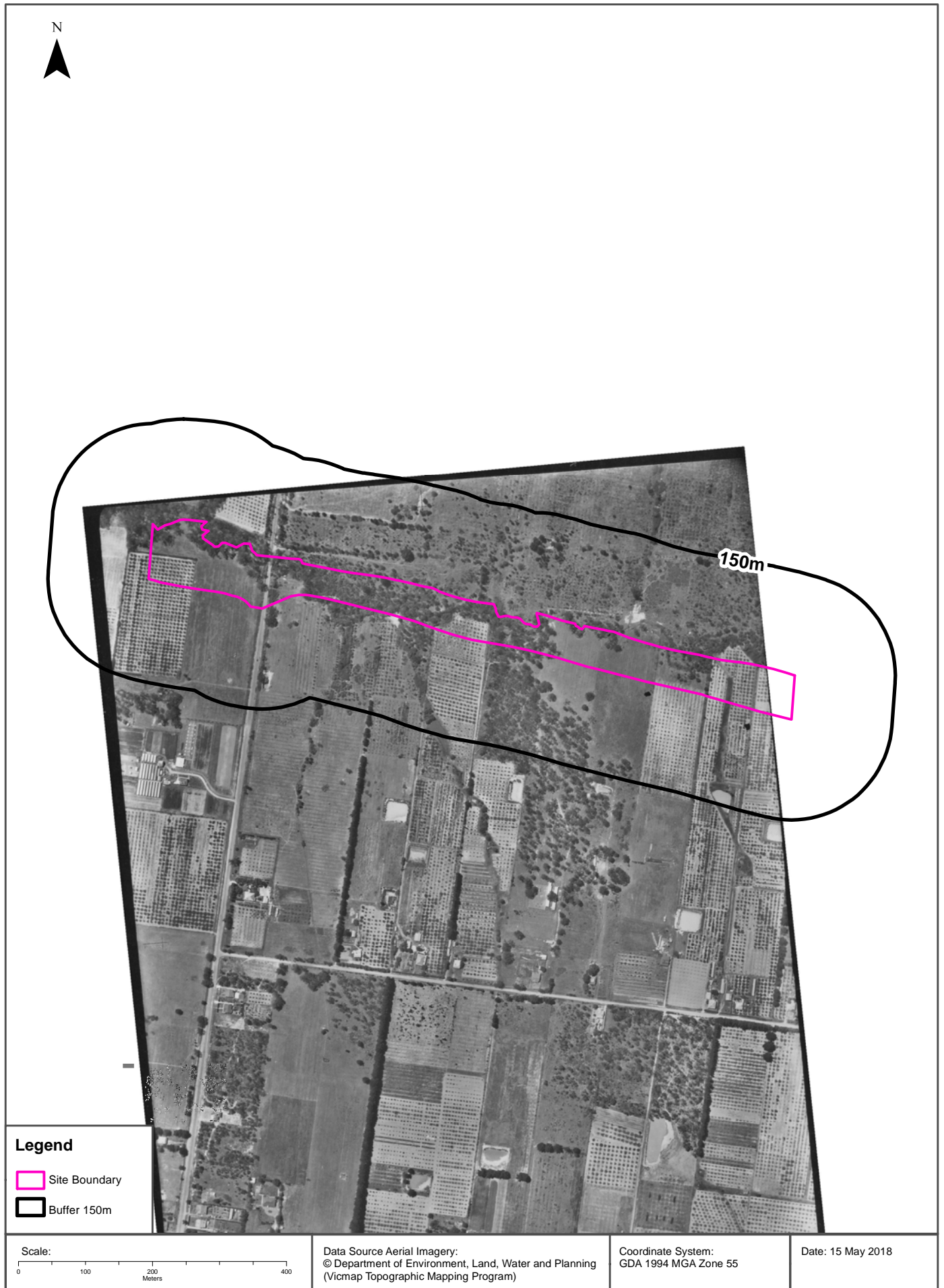
Aerial Imagery 1945

Hoddle Street to Springvale Road, Eastern Freeway (Section 17)



Aerial Imagery 1945

Hoddle Street to Springvale Road, Eastern Freeway (Section 17)



Aerial Imagery 1945

Hoddle Street to Springvale Road, Eastern Freeway (Section 17)



Legend

 Site Boundary

Scale:

0 100 200 400
Meters

Data Source Aerial Imagery:
© Department of Environment, Land, Water and Planning
(Vicmap Topographic Mapping Program)

Coordinate System:
GDA 1994 MGA Zone 55

Date: 16 May 2018

Aerial Imagery 1931

Hoddle Street to Springvale Road, Eastern Freeway (Section 17)



USE OF REPORT – APPLICABLE TERMS

The following terms apply to any person (End User) who is given the Report by the person who purchased the Report from Lotsearch Pty Ltd (ABN: 89 600 168 018) (Lotsearch) or who otherwise has access to the Report. The contract terms that apply between Lotsearch and the purchaser of the Report are specified in the order form pursuant to which the Report was ordered and the terms set out below are of no effect as between Lotsearch and the purchaser of the Report.

1. End User acknowledges and agrees that:
 - (a) the Report is compiled from or using content (**Third Party Content**) which is comprised of:
 - (i) content provided to Lotsearch by third party content suppliers with whom Lotsearch has contractual arrangements or content which is freely available (**Third Party Content Suppliers**);
 - (j) content which is derived from content described in paragraph (i);
 - (b) Lotsearch does not take any responsibility for or give any warranty in relation to the accuracy or completeness of any Third Party Content included in the Report;
 - (c) the Third Party Content Suppliers do not constitute an exhaustive set of all repositories or sources of information available in relation to the property which is the subject of the Report (**Property**);
 - (d) Lotsearch has not undertaken any physical inspection of the property;
 - (e) Lotsearch does not warrant that all land uses or features whether past or current are identified in the Report;
 - (f) the Report does not include any information relating to the actual state or condition of the Property;
 - (g) the Report should not be used or taken to indicate or exclude actual fitness or unfitness of a Property for any particular purpose;
 - (h) the Report should not be relied upon for determining saleability or value or making any other decisions in relation to the Property and in particular should not be taken to be a rating or assessment of the desirability or market value of the property or its features; and
 - (i) the End User should undertake its own inspection s of the Property to satisfy itself that there are no defects or failures.
2. The End User may not make the Report or any copies or extracts of the report or any part of it available to any other person. If End User wishes to provide the Report to any other person or make extracts or copies of the Report, it must contact the purchaser of the Report before doing so to ensure the proposed use is consistent with the contract terms between Lotsearch and the purchaser.
3. Neither Lotsearch (nor any of its officers, employees or agents) nor any of its Third Party Content Suppliers will have any liability to End User or any person to whom End User provides the Report and End User must not represent that Lotsearch or any of its Third Party Content Suppliers accepts liability to any such person or make any other representation to any such person on behalf of Lotsearch or any Third Party Content Supplier.
4. End User must not remove any copyright notices, trade marks, digital rights management information, other embedded information, disclaimers or limitations from the Report or authorise any person to do so.
5. End User acknowledges and agrees that Lotsearch and Third Party Content Suppliers retain ownership of all copyright, patent, design right (registered or unregistered), trade marks (registered or unregistered), database right or other data right, moral right or know how or any other intellectual property right in any Report or any other item, information or data included in or provided as part of a Report.
6. To the extent permitted by law and subject to paragraph 7, all implied terms, representations and warranties whether statutory or otherwise relating to the subject matter of these terms other than as expressly set out in these terms are excluded.
7. Subject to paragraph 8, Lotsearch excludes liability to End User for loss or damage of any kind, however caused, due to Lotsearch's negligence, breach of contract, breach of any law, in equity, under indemnities or otherwise, arising out of all acts, omissions and events whenever occurring.
8. Lotsearch acknowledges that if, under applicable State, Territory or Commonwealth law, End User is a consumer certain rights may be conferred on End User which cannot be excluded, restricted or modified. If so, and if that law applies to Lotsearch, then, Lotsearch's liability is limited to the greater of an amount equal to the cost of resupplying the Report and the maximum extent permitted under applicable laws.
9. Subject to paragraph 7, neither Lotsearch nor the End User is liable to the other for any indirect, incidental, consequential, special or exemplary damages arising out of or in relation to these terms.
10. These terms are subject to New South Wales law.



LOTSEARCH
LOTSEARCH AERIALS

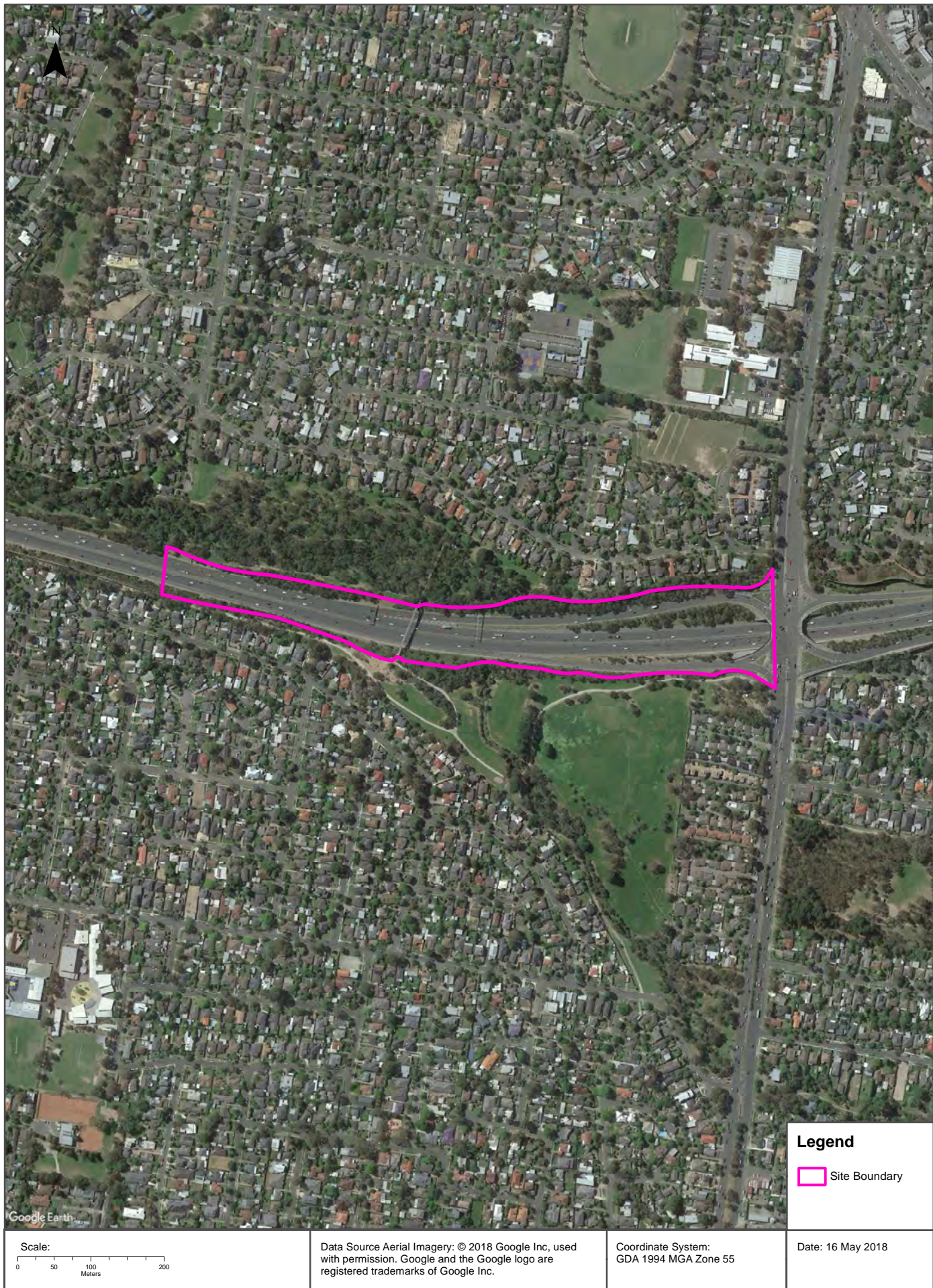
Date: 16 May 2018

Reference: LS003370

Address: Hoddle Street to Springvale Road, Eastern Freeway (Section 18)

Aerial Imagery 2017

Hoddle Street to Springvale Road, Eastern Freeway (Section 18)



Aerial Imagery 2009

Hoddle Street to Springvale Road, Eastern Freeway (Section 18)



Legend
[Pink outline] Site Boundary

Scale: 0 50 100 200 Meters	Data Source Aerial Imagery: © 2018 Google Inc, used with permission. Google and the Google logo are registered trademarks of Google Inc.	Coordinate System: GDA 1994 MGA Zone 55	Date: 16 May 2018
----------------------------------	--	--	-------------------

Aerial Imagery 2005

Hoddle Street to Springvale Road, Eastern Freeway (Section 18)



Aerial Imagery 1991

Hoddle Street to Springvale Road, Eastern Freeway (Section 18)



Aerial Imagery 1978

Hoddle Street to Springvale Road, Eastern Freeway (Section 18)

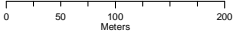


Aerial Imagery 1975

Hoddle Street to Springvale Road, Eastern Freeway (Section 18)



Legend
 Site Boundary

<p>Scale:</p> 	<p>Data Source Aerial Imagery: © Department of Environment, Land, Water and Planning (Vicmap Topographic Mapping Program)</p>	<p>Coordinate System: GDA 1994 MGA Zone 55</p>	<p>Date: 16 May 2018</p>
---	---	--	--------------------------


Aerial Imagery 1968

Hoddle Street to Springvale Road, Eastern Freeway (Section 18)



Aerial Imagery 1962

Hoddle Street to Springvale Road, Eastern Freeway (Section 18)



Aerial Imagery 1951

Hoddle Street to Springvale Road, Eastern Freeway (Section 18)



Aerial Imagery 1945

Hoddle Street to Springvale Road, Eastern Freeway (Section 18)




Aerial Imagery 1945

Hoddle Street to Springvale Road, Eastern Freeway (Section 18)



Aerial Imagery 1931

Hoddle Street to Springvale Road, Eastern Freeway (Section 18)



USE OF REPORT – APPLICABLE TERMS

The following terms apply to any person (End User) who is given the Report by the person who purchased the Report from Lotsearch Pty Ltd (ABN: 89 600 168 018) (Lotsearch) or who otherwise has access to the Report. The contract terms that apply between Lotsearch and the purchaser of the Report are specified in the order form pursuant to which the Report was ordered and the terms set out below are of no effect as between Lotsearch and the purchaser of the Report.

1. End User acknowledges and agrees that:
 - (a) the Report is compiled from or using content (**Third Party Content**) which is comprised of:
 - (i) content provided to Lotsearch by third party content suppliers with whom Lotsearch has contractual arrangements or content which is freely available (**Third Party Content Suppliers**);
 - (j) content which is derived from content described in paragraph (i);
 - (b) Lotsearch does not take any responsibility for or give any warranty in relation to the accuracy or completeness of any Third Party Content included in the Report;
 - (c) the Third Party Content Suppliers do not constitute an exhaustive set of all repositories or sources of information available in relation to the property which is the subject of the Report (**Property**);
 - (d) Lotsearch has not undertaken any physical inspection of the property;
 - (e) Lotsearch does not warrant that all land uses or features whether past or current are identified in the Report;
 - (f) the Report does not include any information relating to the actual state or condition of the Property;
 - (g) the Report should not be used or taken to indicate or exclude actual fitness or unfitness of a Property for any particular purpose;
 - (h) the Report should not be relied upon for determining saleability or value or making any other decisions in relation to the Property and in particular should not be taken to be a rating or assessment of the desirability or market value of the property or its features; and
 - (i) the End User should undertake its own inspection s of the Property to satisfy itself that there are no defects or failures.
2. The End User may not make the Report or any copies or extracts of the report or any part of it available to any other person. If End User wishes to provide the Report to any other person or make extracts or copies of the Report, it must contact the purchaser of the Report before doing so to ensure the proposed use is consistent with the contract terms between Lotsearch and the purchaser.
3. Neither Lotsearch (nor any of its officers, employees or agents) nor any of its Third Party Content Suppliers will have any liability to End User or any person to whom End User provides the Report and End User must not represent that Lotsearch or any of its Third Party Content Suppliers accepts liability to any such person or make any other representation to any such person on behalf of Lotsearch or any Third Party Content Supplier.
4. End User must not remove any copyright notices, trade marks, digital rights management information, other embedded information, disclaimers or limitations from the Report or authorise any person to do so.
5. End User acknowledges and agrees that Lotsearch and Third Party Content Suppliers retain ownership of all copyright, patent, design right (registered or unregistered), trade marks (registered or unregistered), database right or other data right, moral right or know how or any other intellectual property right in any Report or any other item, information or data included in or provided as part of a Report.
6. To the extent permitted by law and subject to paragraph 7, all implied terms, representations and warranties whether statutory or otherwise relating to the subject matter of these terms other than as expressly set out in these terms are excluded.
7. Subject to paragraph 8, Lotsearch excludes liability to End User for loss or damage of any kind, however caused, due to Lotsearch's negligence, breach of contract, breach of any law, in equity, under indemnities or otherwise, arising out of all acts, omissions and events whenever occurring.
8. Lotsearch acknowledges that if, under applicable State, Territory or Commonwealth law, End User is a consumer certain rights may be conferred on End User which cannot be excluded, restricted or modified. If so, and if that law applies to Lotsearch, then, Lotsearch's liability is limited to the greater of an amount equal to the cost of resupplying the Report and the maximum extent permitted under applicable laws.
9. Subject to paragraph 7, neither Lotsearch nor the End User is liable to the other for any indirect, incidental, consequential, special or exemplary damages arising out of or in relation to these terms.
10. These terms are subject to New South Wales law.