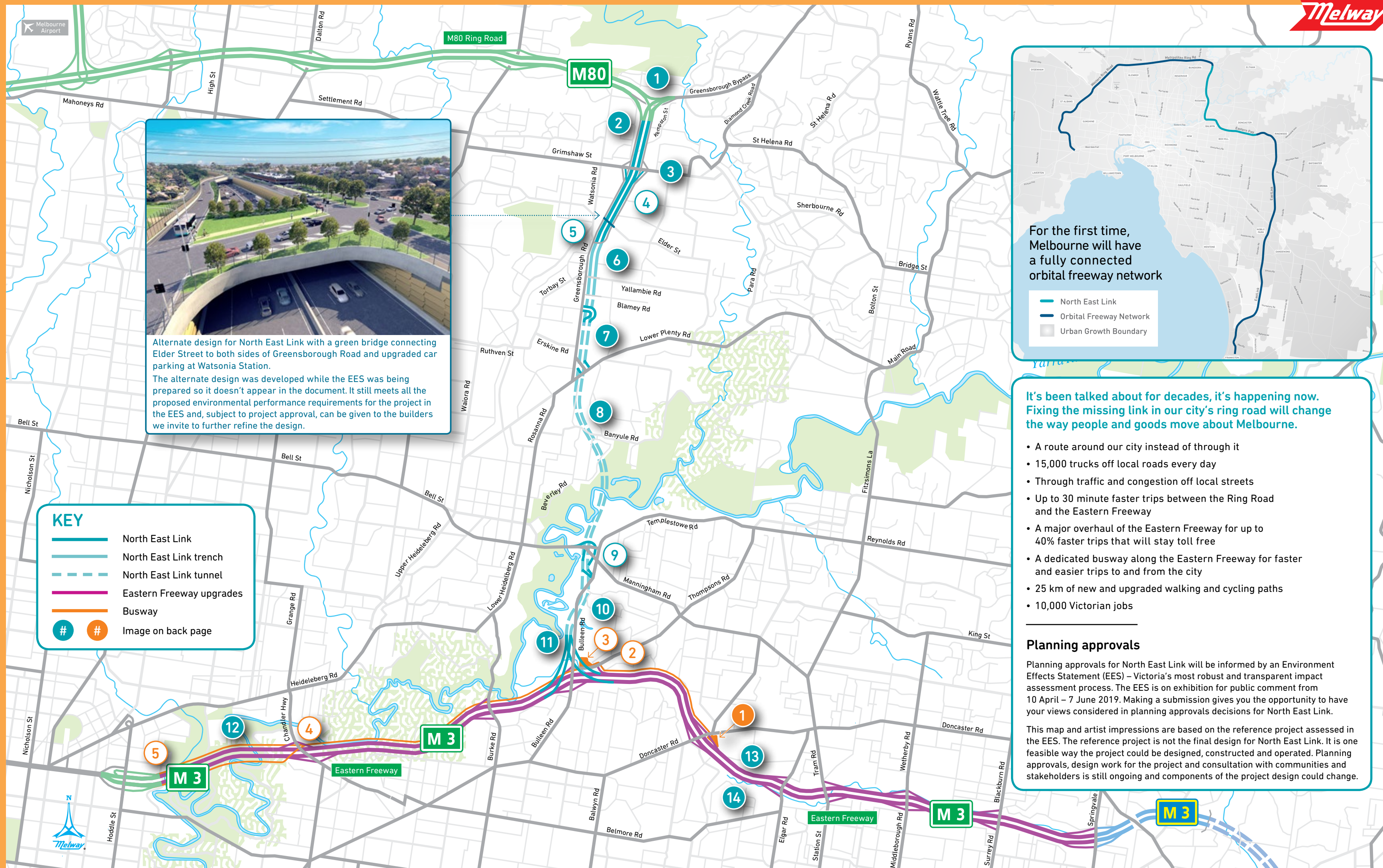


- 1 A new traffic light free connection for the Ring Road, Greensborough Bypass, Greensborough Road and North East Link.
- 2 Greensborough Road rebuilt on both sides of North East Link for local, toll-free trips.
- 3 Through traffic on North East Link and Greensborough Road under Grimshaw Street to keep traffic flowing and cut congestion in all directions.
- 4 New walking and cycling links, bridges and underpasses to connect from the Western Ring Road Trail to the Eastern Freeway and Yarra River trails.
- 5 An alternate design for local connections around Watsonia Station and shops has been developed based on community feedback.
- 6 North East Link lowered deep under green bridges and local roads to keep communities connected.
- 7 Ramps in and out of the North East Link tunnels connecting to Greensborough Road and Lower Plenty Road.
- 8 Victoria's longest road tunnels to protect the environment and communities.
- 9 Ramps in and out of the North East Link tunnels connecting to Manningham Road and Bulleen Road.
- 10 Bulleen Road kept open and connected to the Eastern Freeway for local use with safer, easier crossings to schools, sports fields, parklands and community clubs.
- 11 Tunnel portals next to Bulleen Road with seamless, traffic light free connections to and from the Eastern Freeway.
- 12 Major upgrades to commuter bike routes along the Eastern Freeway including new crossings under Burke Road, Belford Road and over the Yarra River.
- 13 A major upgrade of the Eastern Freeway to make it work smarter and faster. New lanes where they are needed most, separated express and destination lanes, and new traffic management technology will all work together to increase capacity, bust congestion and slash travel times.
- 14 A consistent noise standard of 63 decibels along the length of the project including the Eastern Freeway upgrades to give residents better protection from noise.

Busway

- 1 New connection under Doncaster Road to cut traffic light delays in and out of the Park and Ride
- 2 Entry/exit for Thompsons Road services
- 3 Proposed Park and Ride at Bulleen
- 4 Entry/exit for Chandler Highway services
- 5 Connections into Hoddle Street





North East Link Project map April 2019

To see more, visit our project map online
northeastlink.vic.gov.au/project

CONTACT US

community@northeastlink.vic.gov.au
1800 105 105
North East Link Authority
GPO Box 4509, Melbourne VIC 3001

TRANSLATION SERVICE

for languages other than
English, please call 9679 9896.

Please contact us if you would like this
information in an accessible format.



Authorised and published by the Victorian
Government, 1 Treasury Place, Melbourne



1 M80 Ring Road interchange

Greensborough Bypass

North East Link +
Greensborough Road

A new traffic light free interchange

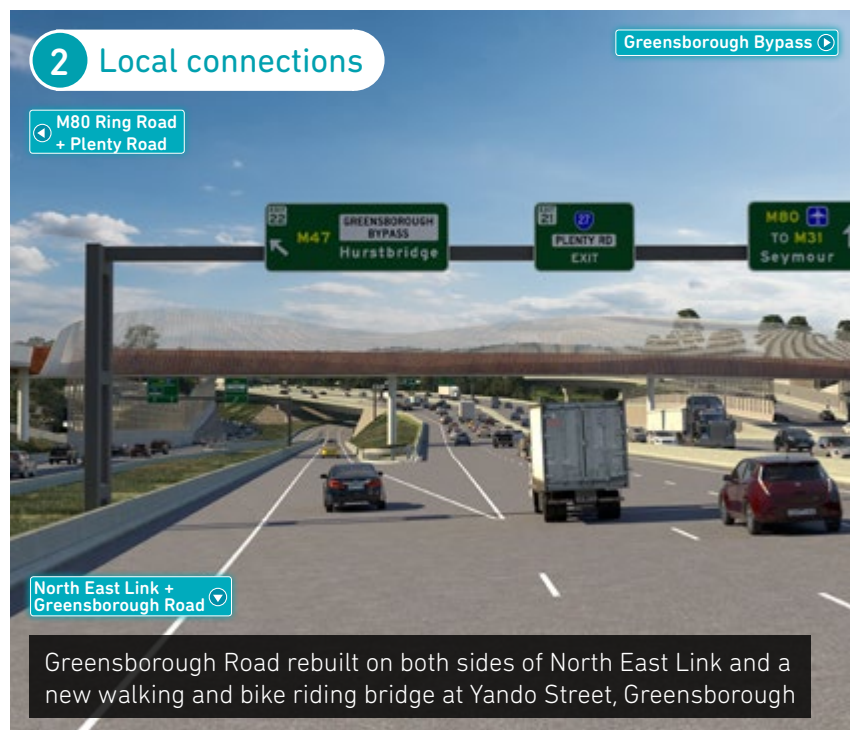
M80 Ring Road



6 Green bridges

Lower Plenty Road

North East Link running next to Greensborough
Road and under green bridges and local roads

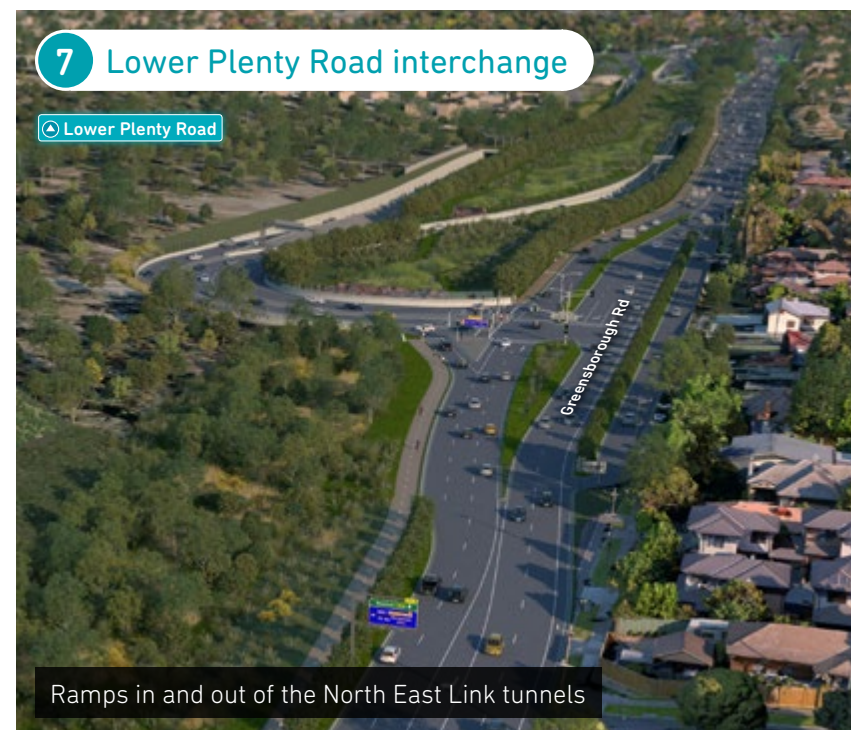


2 Local connections

Greensborough Bypass

M80 Ring Road
+ Plenty Road

Greensborough Road rebuilt on both sides of North East Link and a
new walking and bike riding bridge at Yando Street, Greensborough



7 Lower Plenty Road interchange

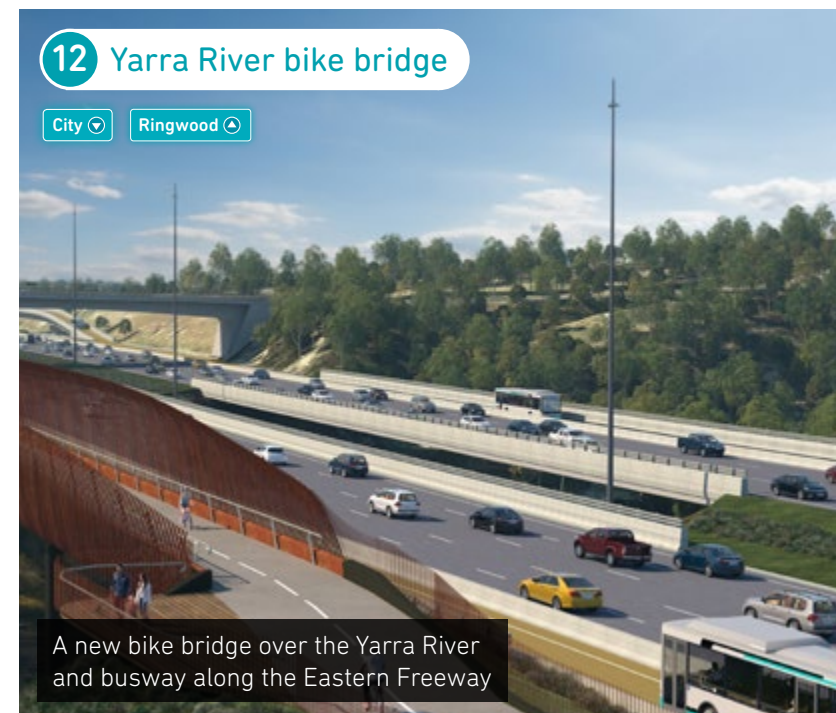
Lower Plenty Road

Ramps in and out of the North East Link tunnels



8 Victoria's longest road tunnels

Twin road tunnels up to 40 metres below
homes and sensitive environmental areas

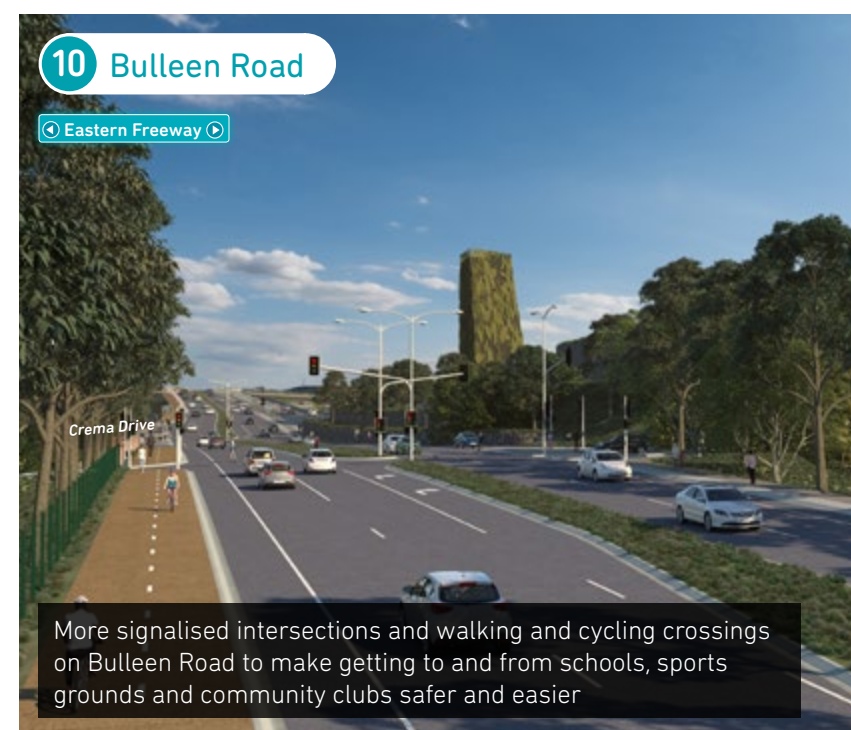


12 Yarra River bike bridge

City

Ringwood

A new bike bridge over the Yarra River
and busway along the Eastern Freeway



10 Bulleen Road

Eastern Freeway

More signalised intersections and walking and cycling crossings
on Bulleen Road to make getting to and from schools, sports
grounds and community clubs safer and easier



13 Eastern Freeway express lanes

City

Ringwood

Express lanes running in the centre of an upgraded Eastern Freeway



1 Busway

City

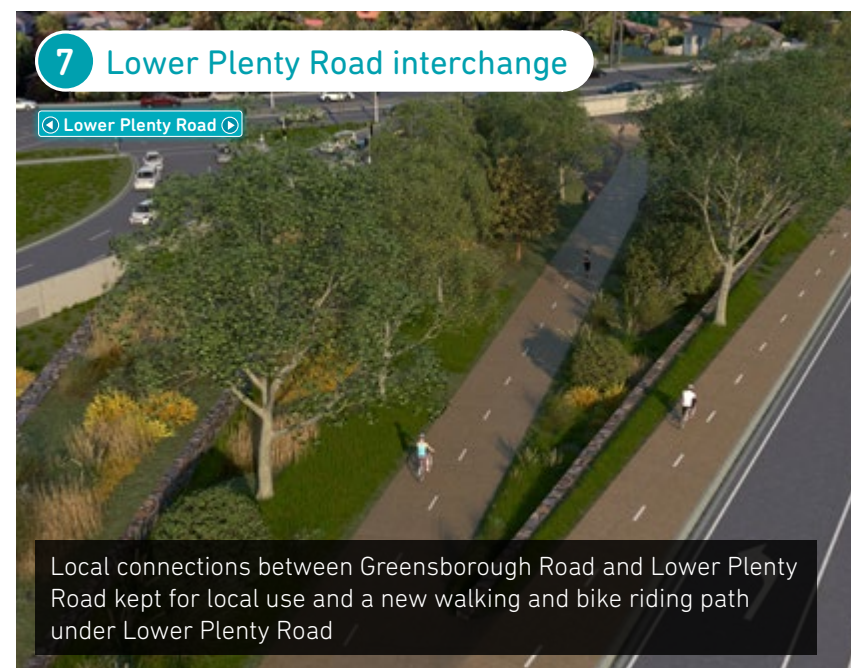
Ringwood

New busway lanes and traffic light free
connection into Doncaster Park and Ride



3 Grimshaw Street interchange

North East Link and Greensborough Road under Grimshaw Street



7 Lower Plenty Road interchange

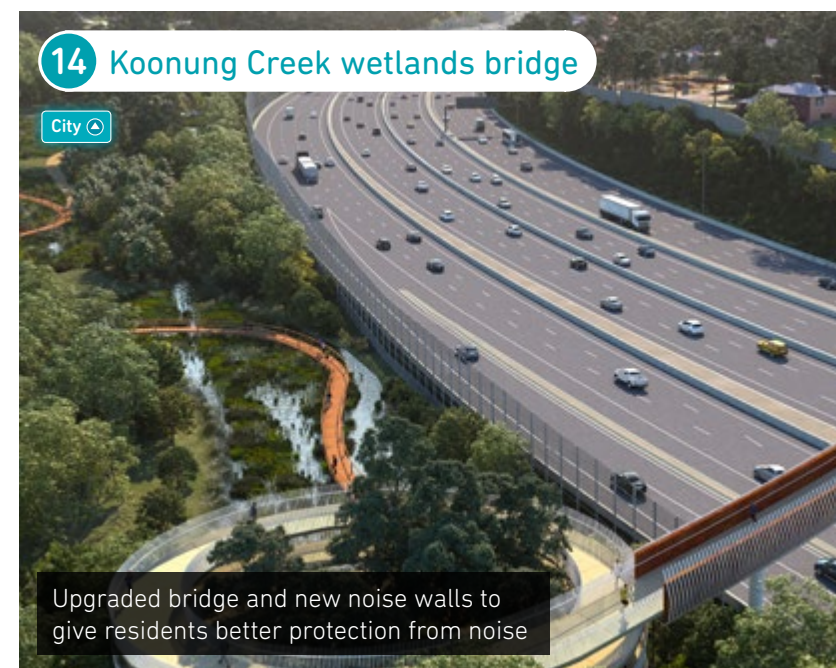
Lower Plenty Road

Local connections between Greensborough Road and Lower Plenty
Road kept for local use and a new walking and bike riding path
under Lower Plenty Road



11 Eastern Freeway interchange

Tunnel portals next to Bulleen Road with
seamless connections to the Eastern Freeway



14 Koonung Creek wetlands bridge

City

Upgraded bridge and new noise walls to
give residents better protection from noise