



*New rail bridge from Maroondah Highway, looking south.
Artist's impressions only, subject to change*

FINAL DESIGNS RELEASED

**MOOROOLBARK
AND LILYDALE**

ISSUE #4 – JANUARY 2021

Works are ramping up to remove the dangerous and congested level crossings at Manchester Road, Mooroolbark, and Maroondah Highway, Lilydale.

The rail bridge design will minimise construction time and also reduce disruptions to the Lilydale line and 53,000 vehicles that pass through Manchester Road and Maroondah Highway level crossings on a daily basis.

We've been busy refining the final designs for the Manchester Road and Maroondah Highway level crossing removal projects.

The final designs showcase the new Mooroolbark and Lilydale stations, their surrounding precincts, and the new multi-deck car park at Mooroolbark.

Both station designs feature clock-towers, lifts, improved access for all, lighting and CCTV. Canopies covering three-quarters of the station platforms will provide better shelter from the elements for rail passengers.

Soft earthy tones, weathered steel, zinc and Coldstream stone will feature in the new station to complement the local area, based on community feedback.

We'll create new open spaces for the community to gather, and plant 60,000 trees, plants, shrubs and grasses.



Lilydale heritage station building and station car park. Artist's impressions only, subject to change



SIGN UP FOR PROJECT UPDATES
levelcrossings.vic.gov.au

Authorised and published by the Victorian Government, 1 Treasury Place, Melbourne





Above: View of new Mooroobark Station from Brice Avenue, looking east



Corner of Brice Avenue - Manchester Road looking north

New multi-deck car park entrance at Mooroobark





Above: Lilydale Station platform level



Improved bus interchange at Brice Avenue, Mooroolbark



Second station entrance for Lilydale Station



Above: New open space under the rail bridge at Mooroolbark



Lilydale Station concourse

New open space at Lilydale, looking through to William Street East



All images are artist's impressions only, subject to change



View of new rail bridge from Manchester Road with new multi-deck car park.
Artist's impressions only, subject to change

Upcoming changes to the way you travel

Works are ramping up to remove the dangerous and congested level crossings at Manchester Road, Mooroolbark and Maroondah Highway, Lilydale.

As we begin major construction, there'll be changes to the way you travel around Lilydale and Mooroolbark in the coming months.

9 – 19 February

We will work around the clock from Tuesday 9 February to Friday 19 February.

Rail

Buses replace trains on the Lilydale line between Ringwood and Lilydale stations from 9pm Tuesday 9 February to the last service on Thursday 18 February.







Road

There will be impacts to Manchester Road, Maroondah Highway and local roads in Lilydale and Mooroolbark from Tuesday 9 February until Friday 19 February 2021.

Manchester Road and Maroondah Highway will be closed overnight at the level crossings on Tuesday 9 February.

Manchester Road will also be closed at the level crossing on Sunday 14 February.

Project timeline

- 
Mid 2019
 - Community engagement, project planning, preferred designs identified
- 
Late 2019
 - Technical design solutions finalised
- 
Mid 2020
 - Detailed design progresses
 - Construction starts
- 
Late 2020
 - Major construction work starts
 - Final station and landscaping designs
- 
2021
 - Major construction continues with piling and pier installation.
- 
2022
 - Level crossings removed

Please note that the timeline above is subject to change.

Additional information about these closures will be available through:



Weekly works alerts and notifications



LXP, PTV and Victorian Big Build websites



SMS updates, which you can sign up for to receive disruption information via text. Text Maroondah to **0429 913 671** or Manchester to **0437 616 692**.



Email updates, which you can sign up to at levelcrossings.vic.gov.au/subscribe



Sign up to Stamp Me and shop local in Mooroolbark

To support local traders during our works at Manchester Road, Mooroolbark, we've partnered with Stamp Me to encourage the community to shop local.

Stamp Me is an online loyalty program that allows local businesses to offer promotional discounts and deals to the community.

Signing up is easy. Download the Stamp Me app from the App Store or Google Play.

The first 500 users to join the Stamp Me loyalty program will receive a free \$10 e-voucher to use in their favourite participating shops.



Are you #Loving Lilydale?

As works continue at Maroondah Highway, Lilydale, we're Loving Lilydale and showing support for our local traders and businesses.

Traders in Lilydale recently participated in a co-design workshop with us and developed a unique brand and campaign to embrace the identity of the community.

The unique Loving Lilydale brand honours the history and vibrancy of this buzzing business precinct and the people it serves by showcasing local traders.

Support Lilydale traders. Visit the Loving Lilydale website and follow Loving Lilydale on Facebook, Instagram and Twitter.



Maria McCarthy, Essential Treatments, 36A Hardy Street, Lilydale



Scan this QR code to visit the Loving Lilydale website.

CONTACT US

contact@levelcrossings.vic.gov.au
1800 105 105
Level Crossing Removal Project
GPO Box 4509, Melbourne VIC 3001

Follow us on social media
@levelcrossings



Translation service – For languages other than English, please call 9280 0780.

Please contact us if you would like this information in an accessible format.

If you need assistance because of a hearing or speech impairment, please visit relayservice.gov.au