


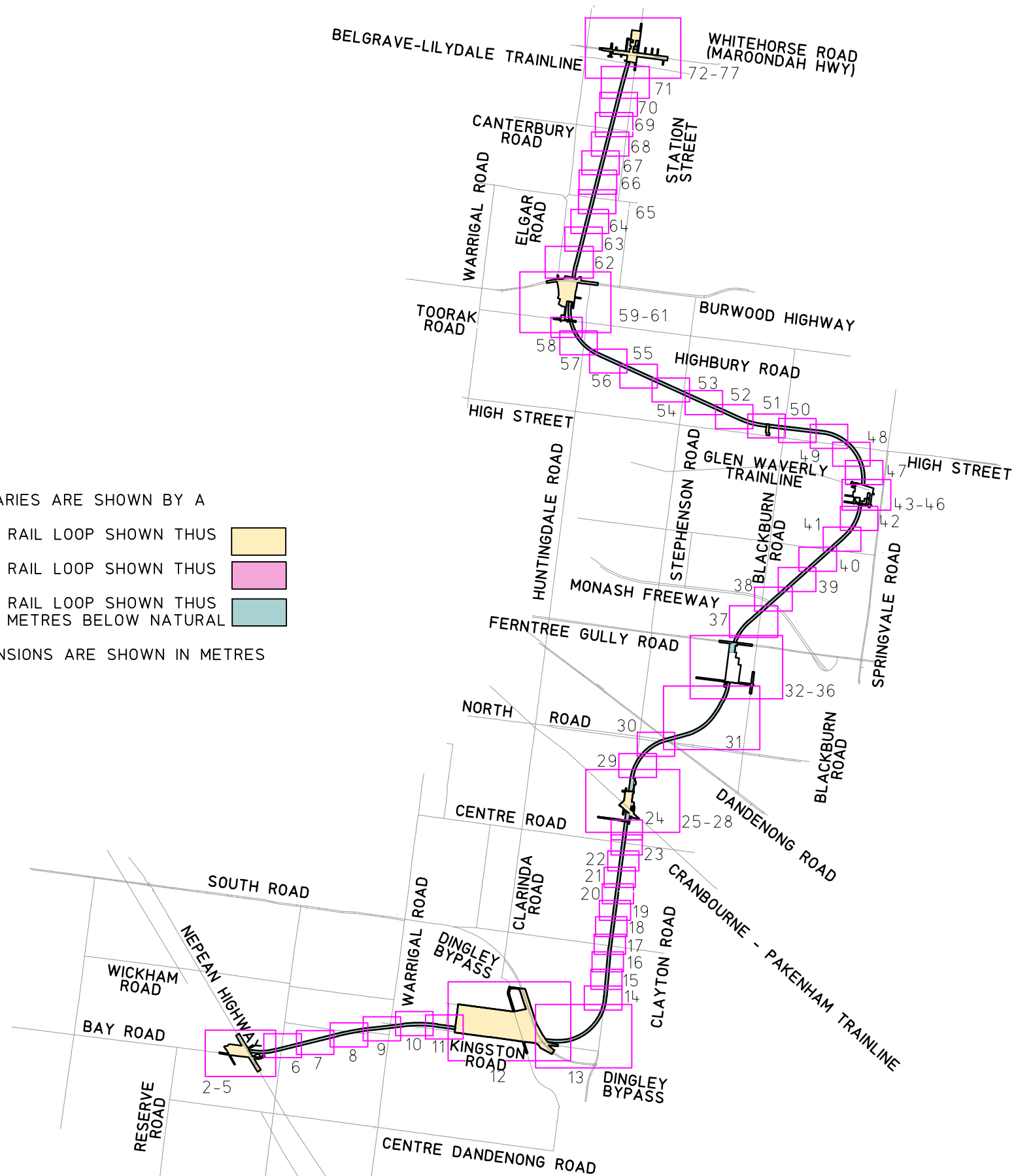


NOTES:

1. THE PROJECT PRECINCT BOUNDARIES ARE SHOWN BY A THICK CONTINUOUS LINE
2. THE PARTS OF THE SUBURBAN RAIL LOOP SHOWN THUS  ARE UNLIMITED IN HEIGHT
3. THE PARTS OF THE SUBURBAN RAIL LOOP SHOWN THUS  ARE LIMITED IN HEIGHT
4. THE PARTS OF THE SUBURBAN RAIL LOOP SHOWN THUS  PROJECT AREA UPPER LIMIT TO 4 METRES BELOW NATURAL SURFACE
5. ALL MEASUREMENTS AND DIMENSIONS ARE SHOWN IN METRES



PLAN TO DESIGNATE THE PROJECT AREA PURSUANT TO SECTION 95(2) MAJOR TRANSPORT PROJECTS FACILITATION ACT 2009

Plan Certified by Surveyor-General and lodged in the Central Plan Office Pursuant to Section 42 Surveying Act 2004
Dated this 24th day of August 2022

C. Sandy

Craig Leslie Sandy
Surveyor-General

LEGEND

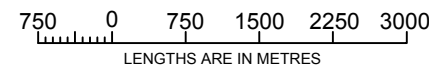


1 SHEET LOCATION / SHEET NUMBER



GDA 2020 - MGA
ZONE 55

ORIGINAL SHEET SIZE: A3
SCALE 1:75000



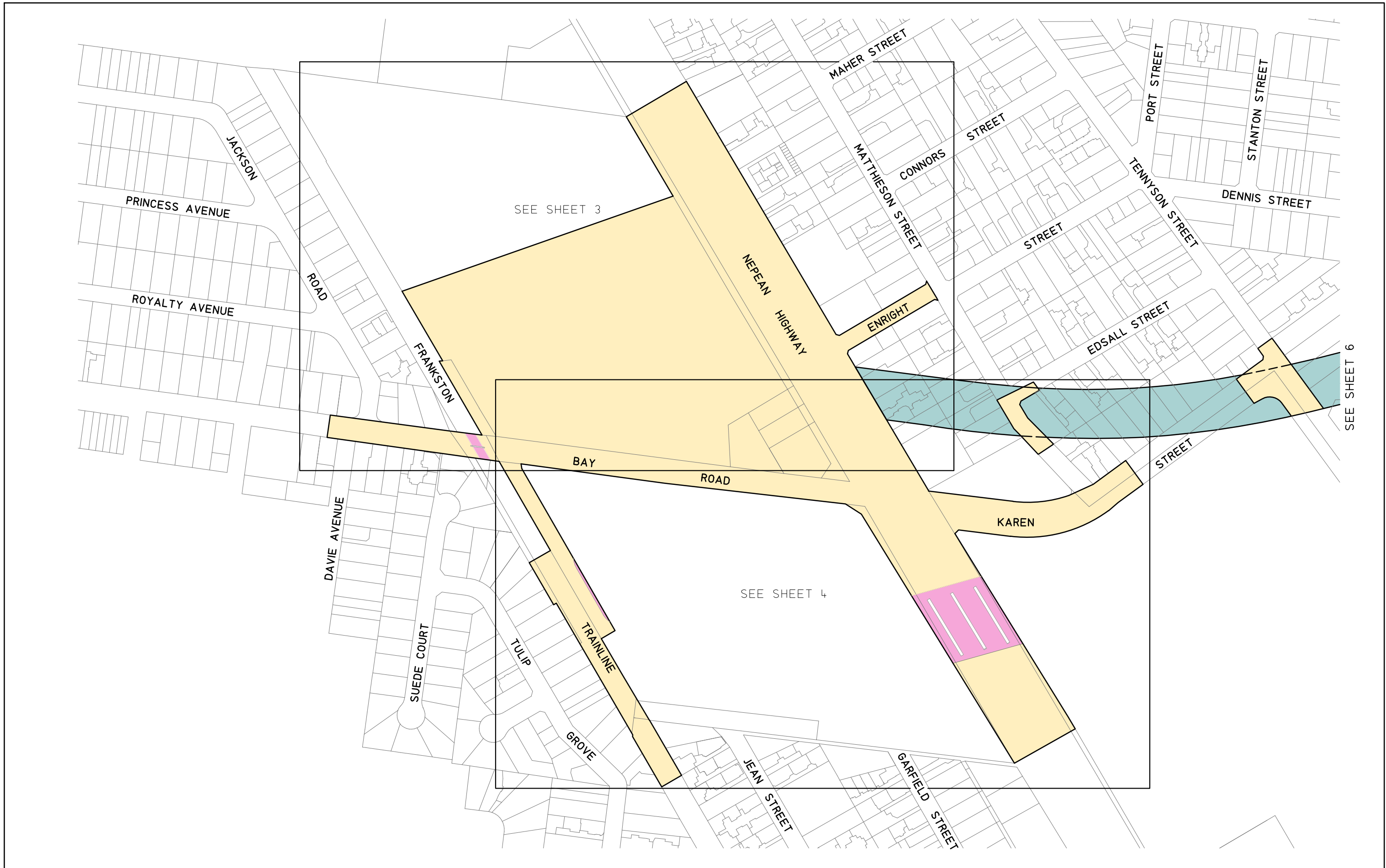
SUBURBAN RAIL LOOP EAST

PROJECT AREA

INDEX SHEET, SHEET 1 OF 77

REV: G

LEGL./ 22-118



LEGEND

- PROJECT AREA BOUNDARY
- PROJECT AREA - UNLIMITED
- PROJECT AREA - LIMITED IN STRATUM
- VICMAP PARCEL LINE
- COORDINATED POINTS
- PROJECT AREA - UPPER LIMIT TO 4 METRES BELOW SURFACE LEVEL

GDA2020 MGA
ZONE 55

PROJECT AREA PLAN

30 0 30 60 90 120
SCALE 1:3000 LENGTHS ARE IN METRES
ORIGINAL SHEET SIZE: A3

SUBURBAN RAIL LOOP AUTHORITY

SUBURBAN RAIL LOOP EAST

Title: LEGL./ 22-118

SHEET 2 REV: G

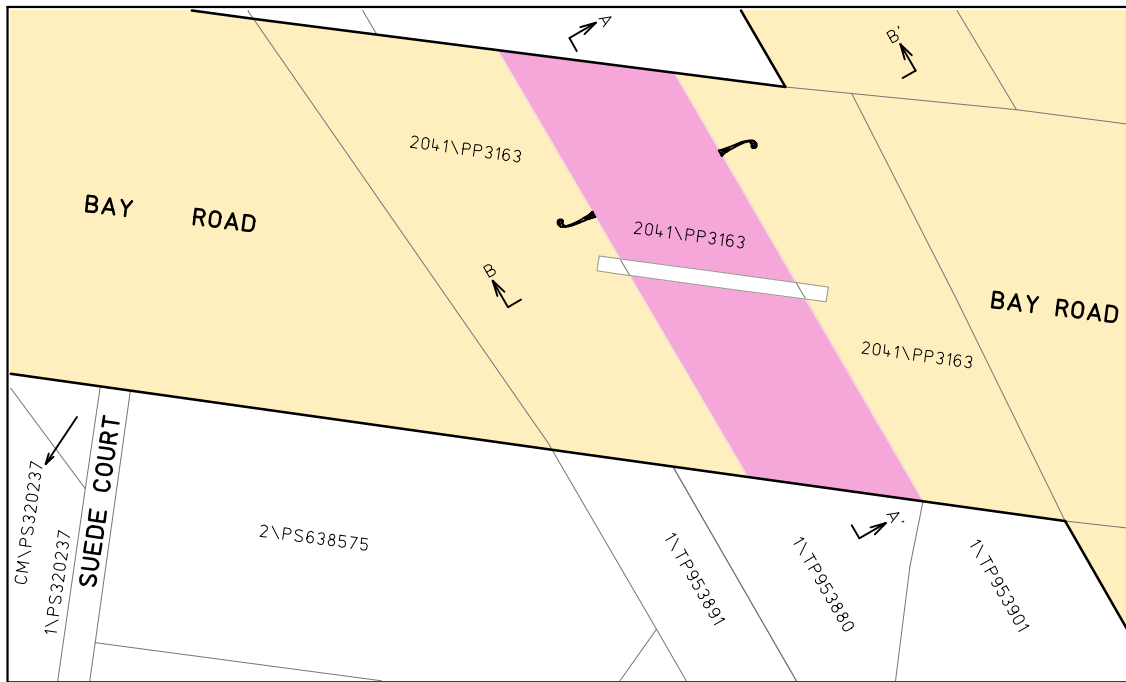


DIAGRAM 1
NOT TO SCALE



SEE SHEET 4

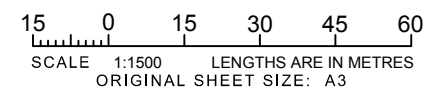
LEGEND

- PROJECT AREA BOUNDARY
- PROJECT AREA - UNLIMITED
- PROJECT AREA - LIMITED IN STRATUM

- VICMAP PARCEL LINE
- COORDINATED POINTS
- PROJECT AREA - UPPER LIMIT TO 4 METRES BELOW SURFACE LEVEL



PROJECT AREA PLAN



SUBURBAN RAIL LOOP EAST

Title: LEGL./ 22-118

SHEET 3 REV: G

SEE SHEET 3

SEE DIAGRAM 2

E 329066.45
N 5797216.38

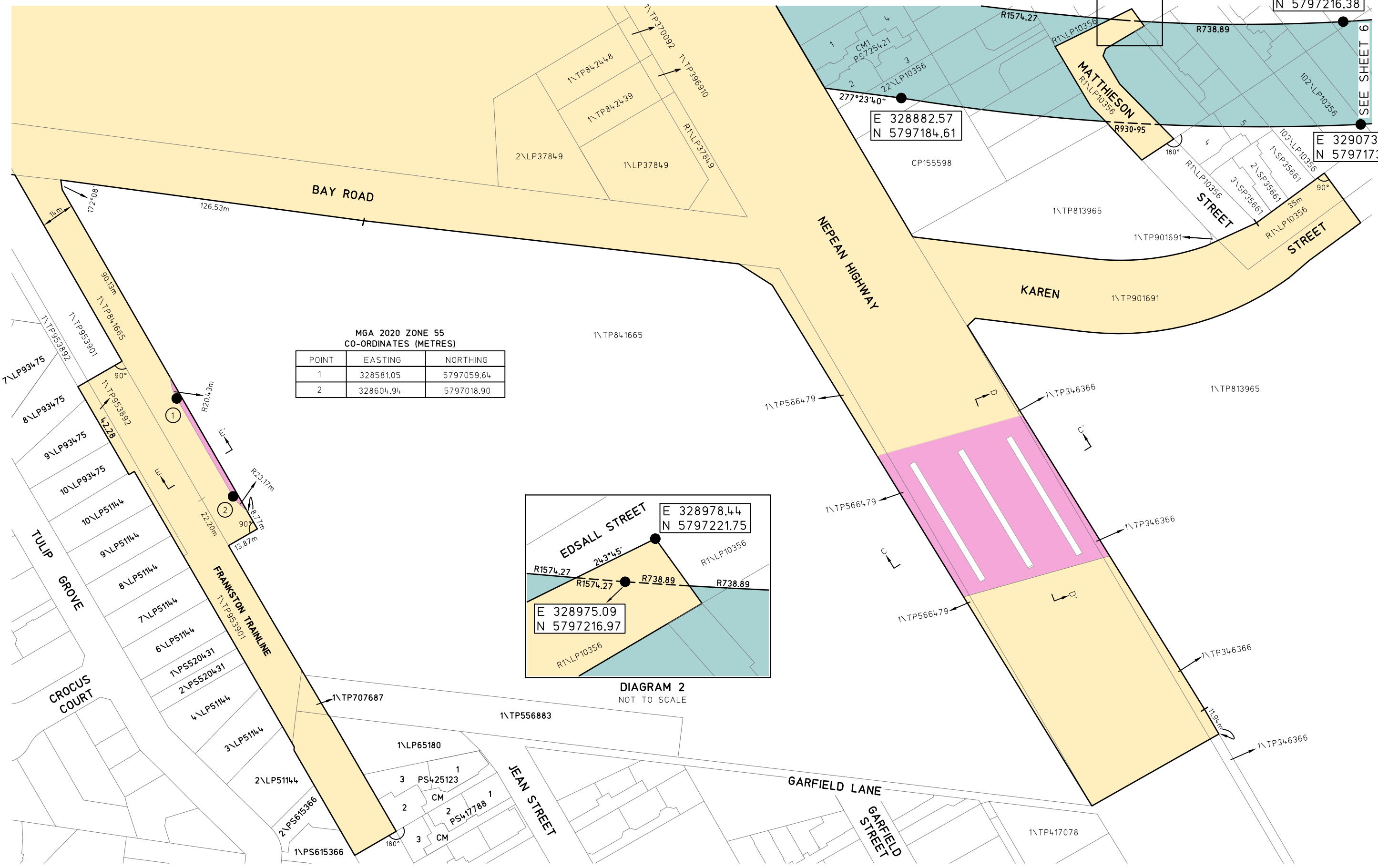
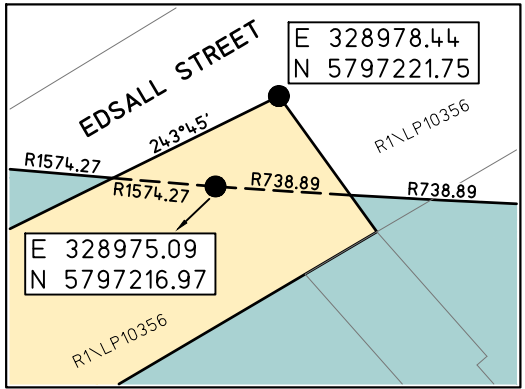
SEE SHEET 6

E 328882.57
N 5797184.61

E 329073.74
N 5797173.63

MGA 2020 ZONE 55
CO-ORDINATES (METRES)

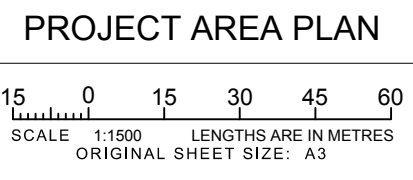
POINT	EASTING	NORTHING
1	328581.05	5797059.64
2	328604.94	5797018.90



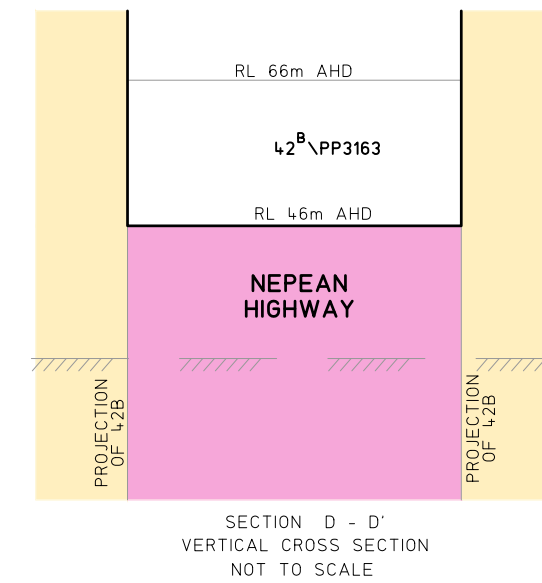
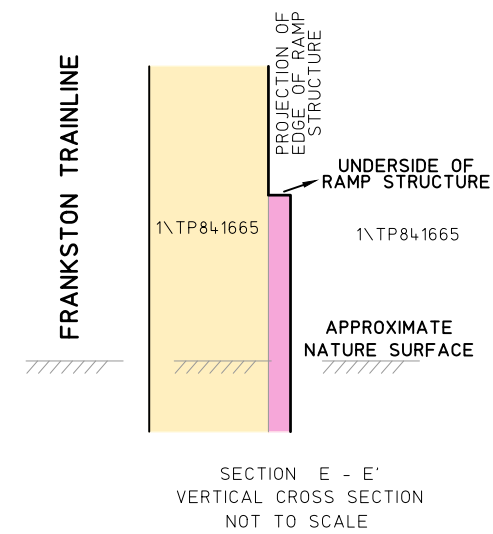
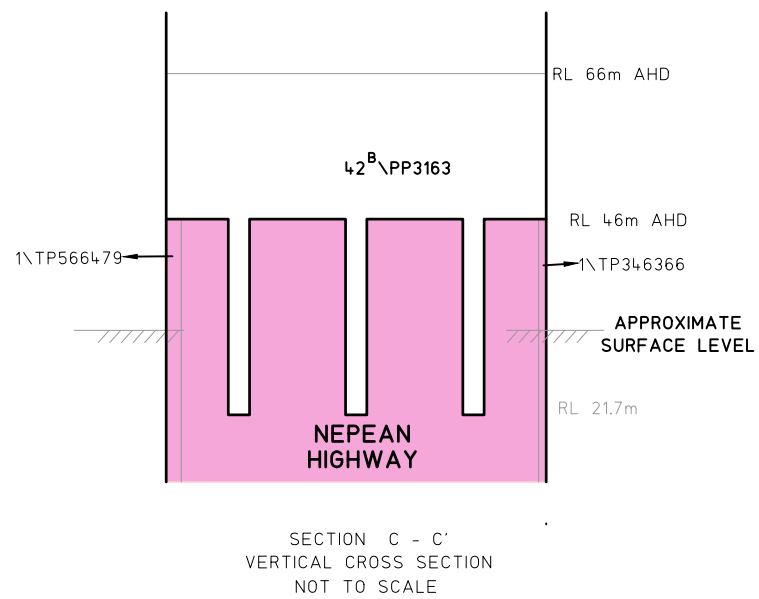
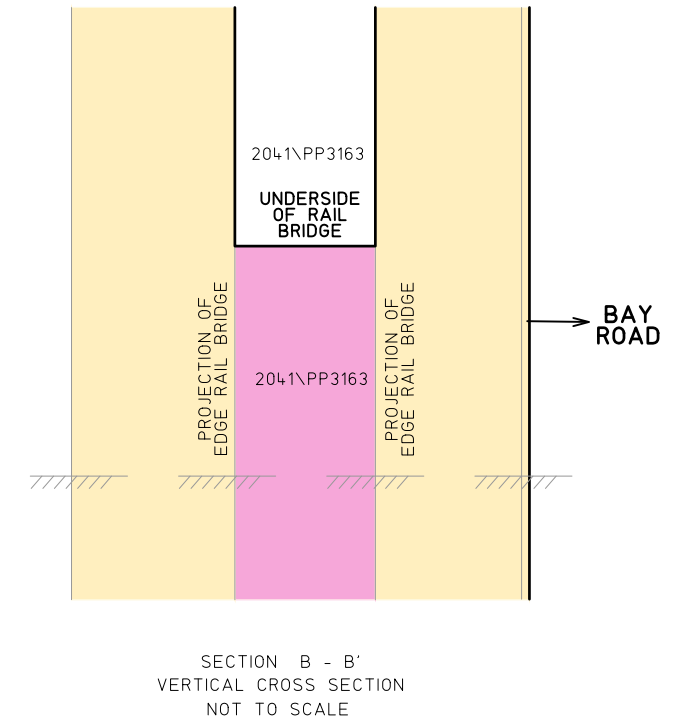
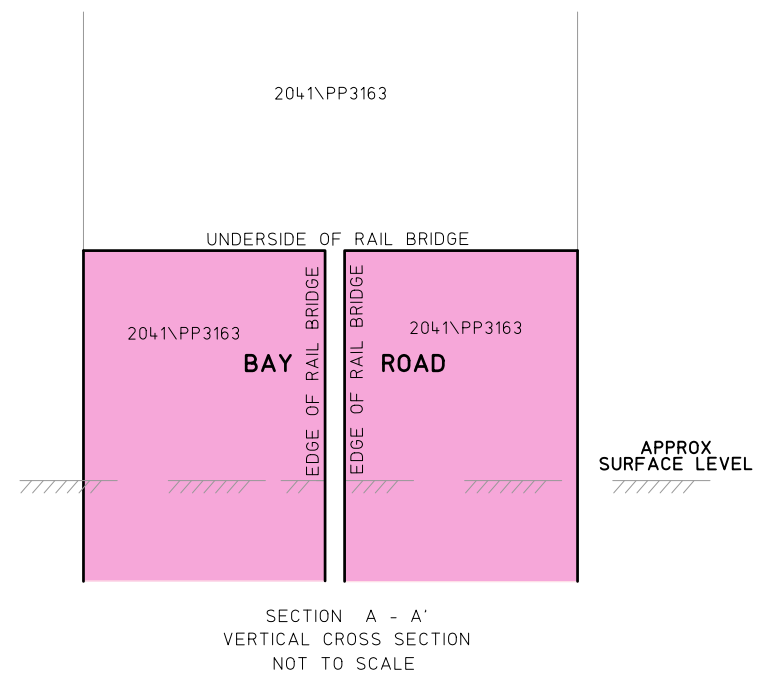
LEGEND

	PROJECT AREA BOUNDARY
	PROJECT AREA - UNLIMITED
	PROJECT AREA - LIMITED IN STRATUM




	VICMAP PARCEL LINE
	COORDINATED POINTS
	PROJECT AREA - UPPER LIMIT TO 4 METRES BELOW SURFACE LEVEL






SUBURBAN RAIL LOOP EAST	
Title: LEGL./ 22-118	
SHEET 4	REV: G



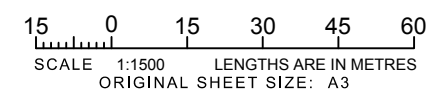
LEGEND

-  PROJECT AREA BOUNDARY
-  PROJECT AREA - UNLIMITED
-  PROJECT AREA - LIMITED IN STRATUM

-  VICMAP PARCEL LINE
-  COORDINATED POINTS
-  PROJECT AREA - UPPER LIMIT TO 4 METRES BELOW SURFACE LEVEL



PROJECT AREA PLAN



SUBURBAN RAIL LOOP EAST

Title: LEGL./ 22-118

SHEET 5

REV: G

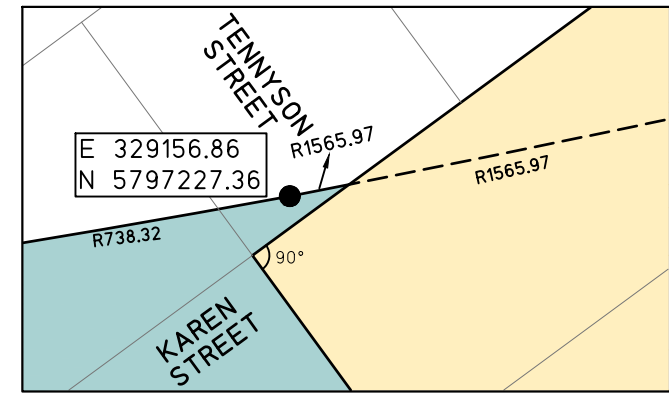
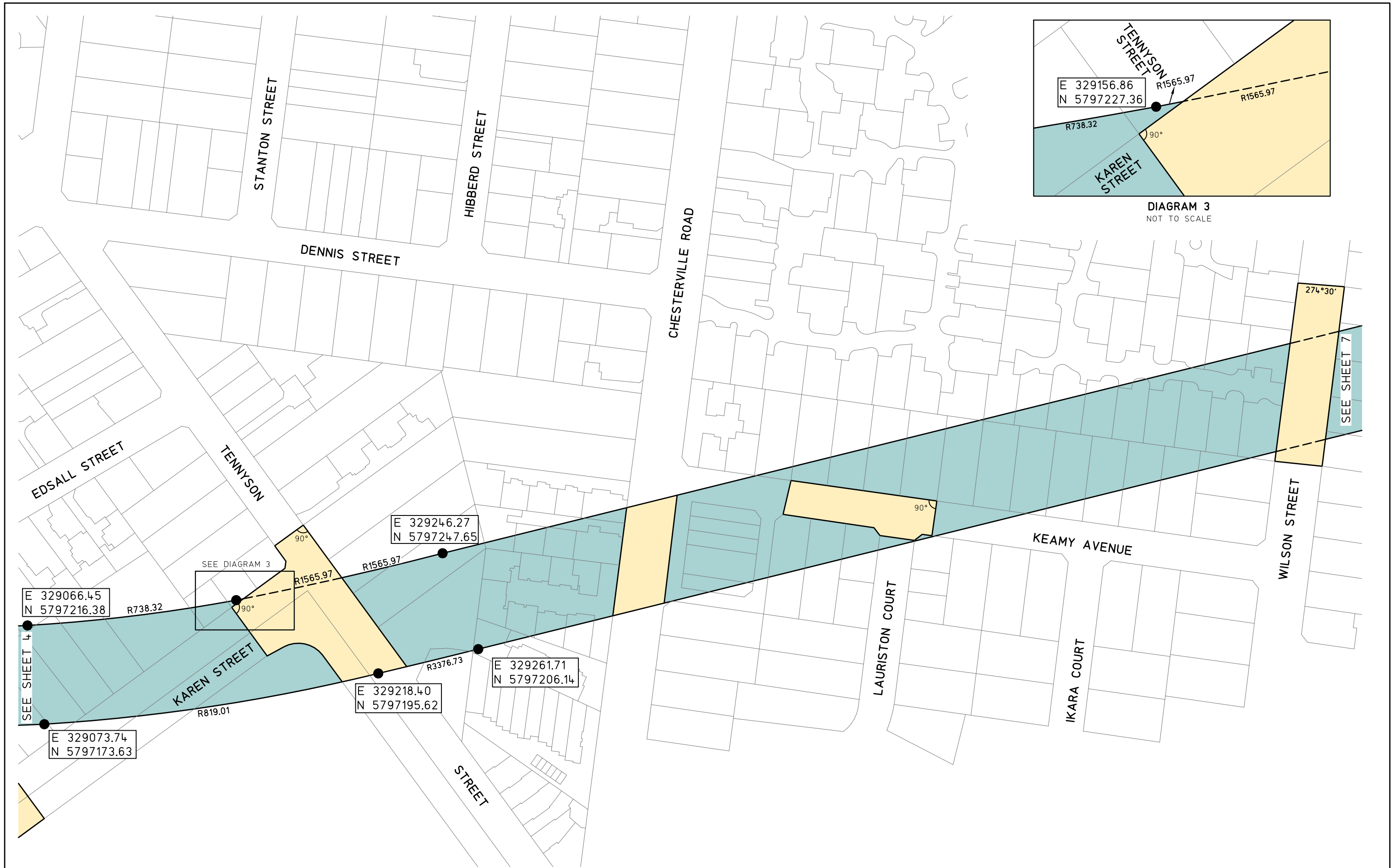


DIAGRAM 3
NOT TO SCALE

LEGEND

	PROJECT AREA BOUNDARY
	PROJECT AREA - UNLIMITED
	PROJECT AREA - LIMITED IN STRATUM

	VICMAP PARCEL LINE
	COORDINATED POINTS
	PROJECT AREA - UPPER LIMIT TO 4 METRES BELOW SURFACE LEVEL



PROJECT AREA PLAN

SCALE 1:1500 LENGTHS ARE IN METRES
ORIGINAL SHEET SIZE: A3






SUBURBAN RAIL LOOP EAST	
Title: LEGL./ 22-118	
SHEET 6	REV: G






SEE SHEET 6

SEE SHEET 8

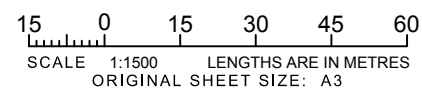
LEGEND

-  PROJECT AREA BOUNDARY
-  PROJECT AREA - UNLIMITED
-  PROJECT AREA - LIMITED IN STRATUM

-  VICMAP PARCEL LINE
-  COORDINATED POINTS
-  PROJECT AREA - UPPER LIMIT TO 4 METRES BELOW SURFACE LEVEL



PROJECT AREA PLAN

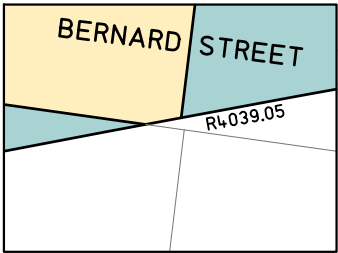
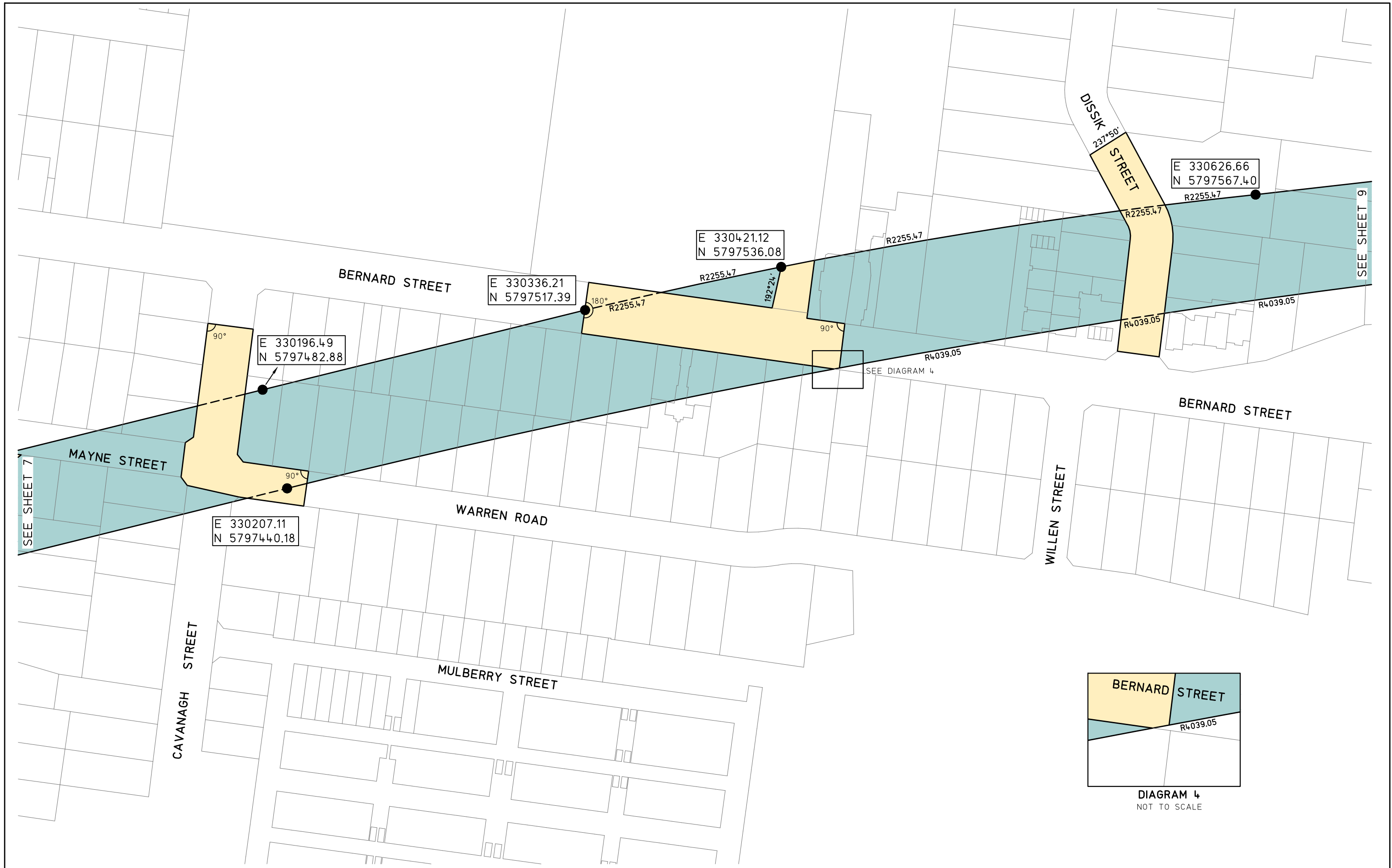


SUBURBAN RAIL LOOP EAST

Title: LEGL./ 22-118

SHEET 7

REV: G

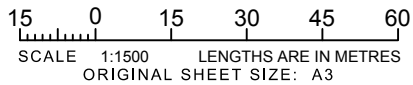


- LEGEND**
- PROJECT AREA BOUNDARY
 - PROJECT AREA - UNLIMITED
 - PROJECT AREA - LIMITED IN STRATUM

- VICMAP PARCEL LINE
- COORDINATED POINTS
- PROJECT AREA - UPPER LIMIT TO 4 METRES BELOW SURFACE LEVEL



PROJECT AREA PLAN

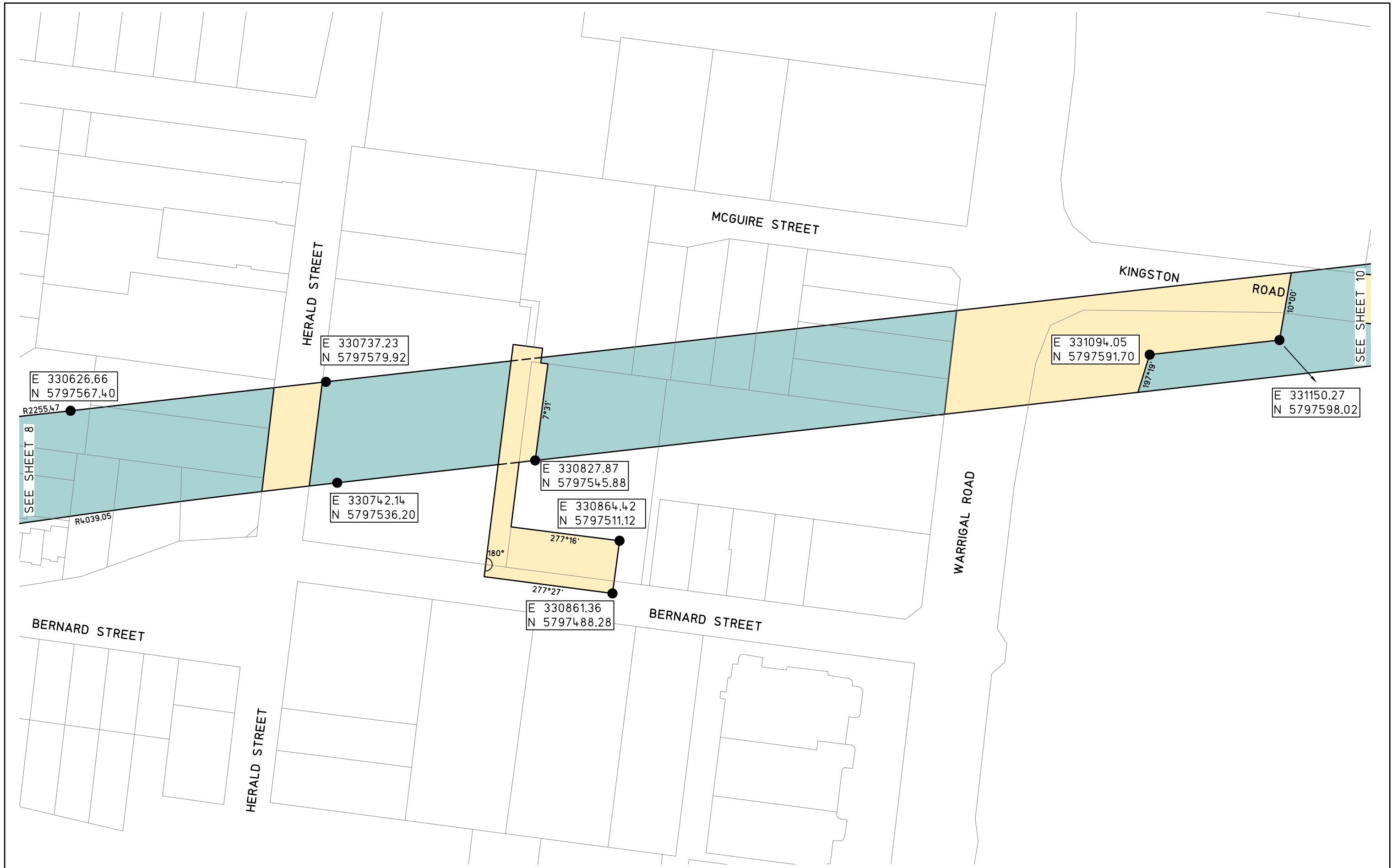


SUBURBAN RAIL LOOP EAST

Title: LEGL./ 22-118

SHEET 8

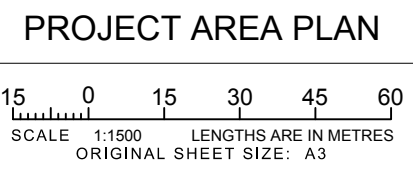
REV: G



LEGEND

	PROJECT AREA BOUNDARY
	PROJECT AREA - UNLIMITED
	PROJECT AREA - LIMITED IN STRATUM

	VICMAP PARCEL LINE
	COORDINATED POINTS
	PROJECT AREA - UPPER LIMIT TO 4 METRES BELOW SURFACE LEVEL



SUBURBAN RAIL LOOP EAST	
Title: LEGL./ 22-118	
SHEET 9	REV: G

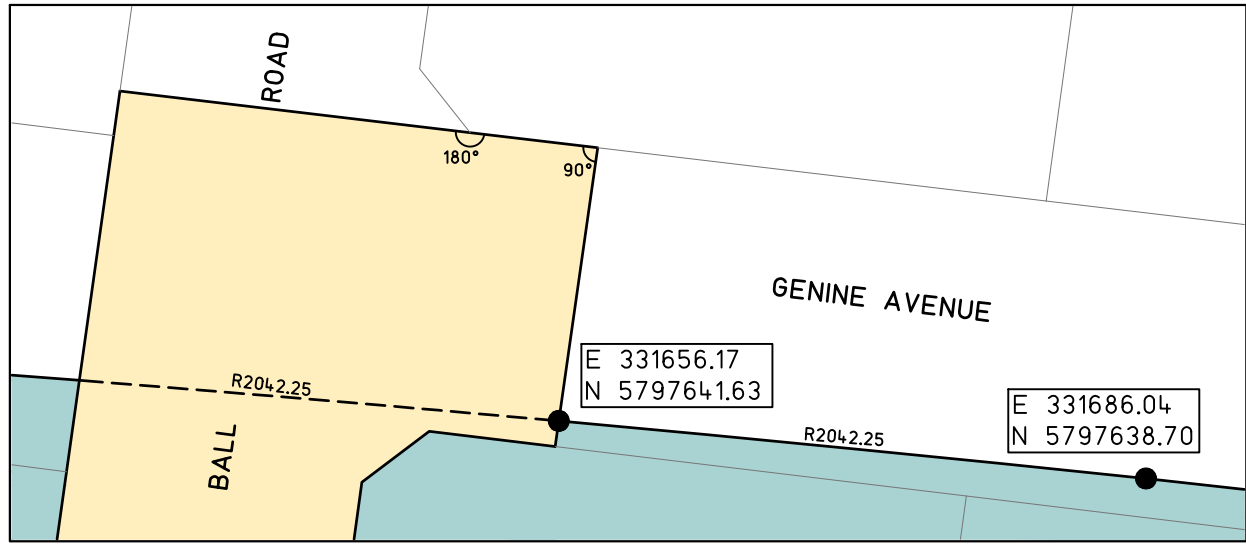
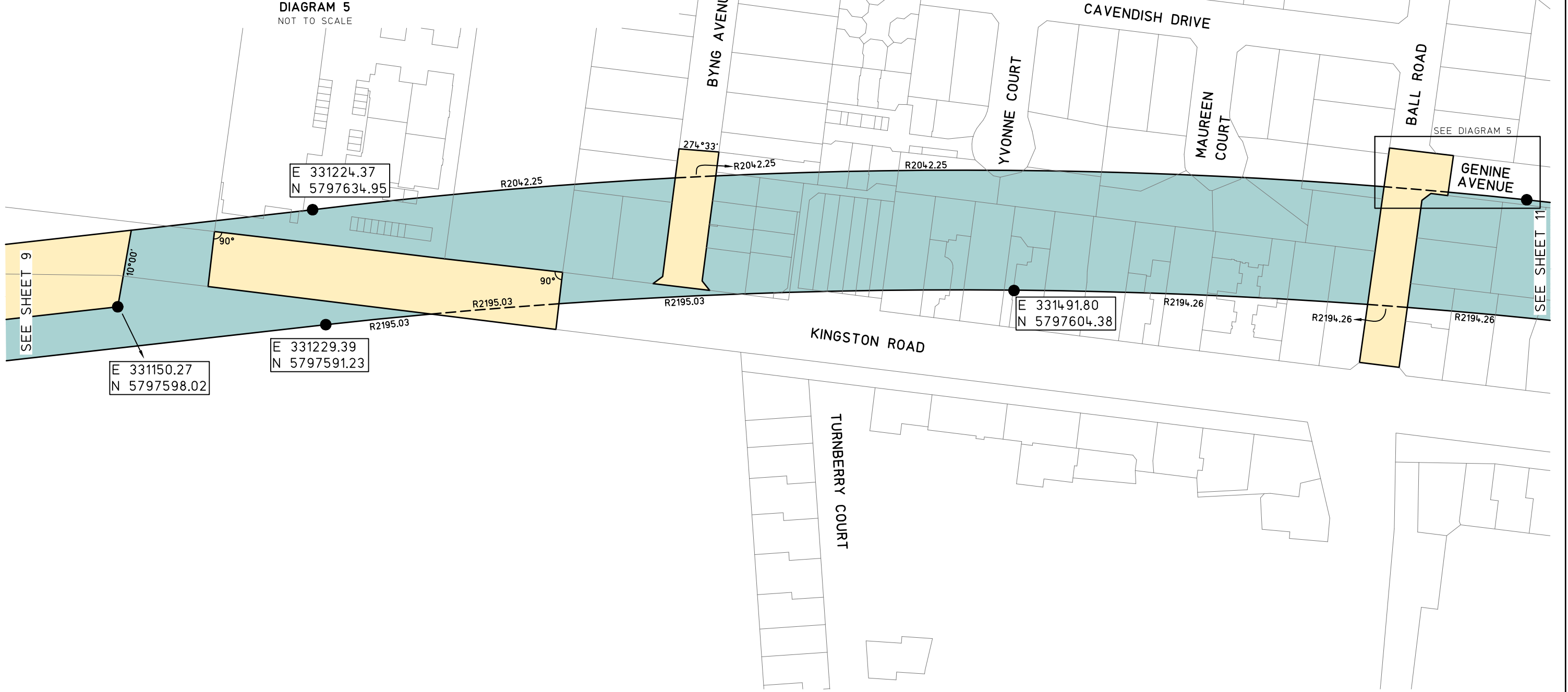








DIAGRAM 5
NOT TO SCALE



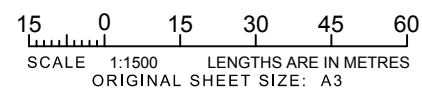
LEGEND

-  PROJECT AREA BOUNDARY
-  PROJECT AREA - UNLIMITED
-  PROJECT AREA - LIMITED IN STRATUM

-  VICMAP PARCEL LINE
-  COORDINATED POINTS
-  PROJECT AREA - UPPER LIMIT TO 4 METRES BELOW SURFACE LEVEL



PROJECT AREA PLAN



SUBURBAN RAIL LOOP EAST

Title: LEGL./ 22-118

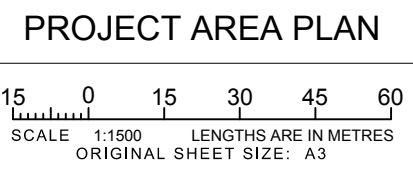
SHEET 10

REV: G



- LEGEND**
- PROJECT AREA BOUNDARY
 - PROJECT AREA - UNLIMITED
 - PROJECT AREA - LIMITED IN STRATUM

- VICMAP PARCEL LINE
- COORDINATED POINTS
- PROJECT AREA - UPPER LIMIT TO 4 METRES BELOW SURFACE LEVEL



SUBURBAN RAIL LOOP EAST	
Title: LEGL./ 22-118	
SHEET 11	REV: G



SEE SHEET 11

SEE DIAGRAM 10

SEE DIAGRAM 6

DIAGRAM 7
NOT TO SCALE

DIAGRAM 6
NOT TO SCALE

DIAGRAM 9
NOT TO SCALE

DIAGRAM 8
NOT TO SCALE

SEE SHEET 13

SEE DIAGRAM 8

SEE DIAGRAM 7

MGA 2020 ZONE 55
CO-ORDINATES (METRES)

POINT	EASTING	NORTHING
3	333048.81	5797853.75

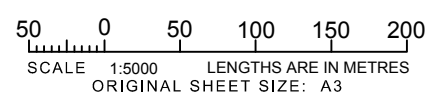
LEGEND

	PROJECT AREA BOUNDARY
	PROJECT AREA - UNLIMITED
	PROJECT AREA - LIMITED IN STRATUM

	VICMAP PARCEL LINE
	COORDINATED POINTS
	PROJECT AREA - UPPER LIMIT TO 4 METRES BELOW SURFACE LEVEL



PROJECT AREA PLAN

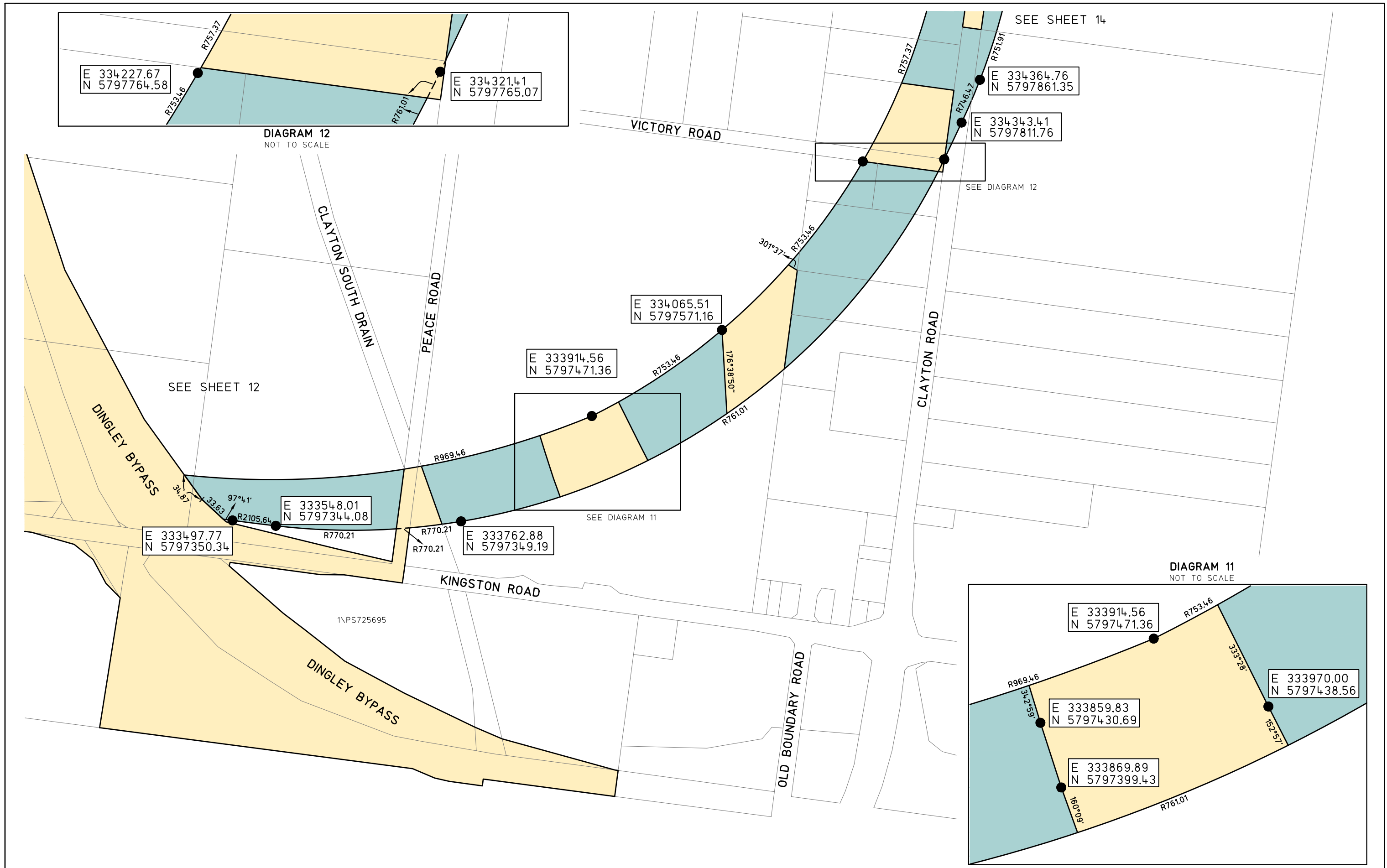


SUBURBAN RAIL LOOP EAST

Title: LEGL./ 22-118

SHEET 12

REV: G



SEE SHEET 14

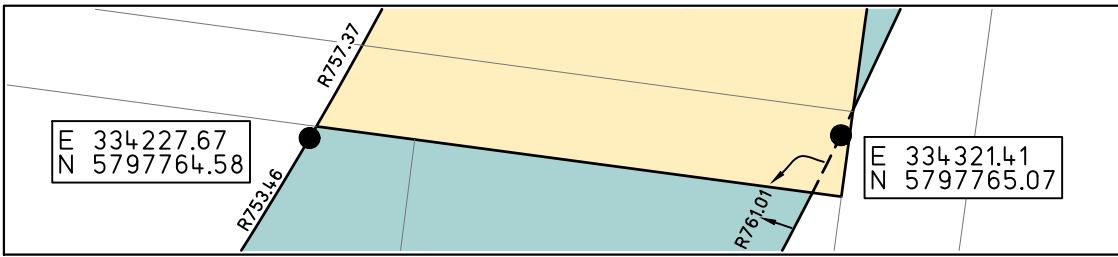


DIAGRAM 12
NOT TO SCALE

SEE DIAGRAM 12

SEE SHEET 12

SEE DIAGRAM 11

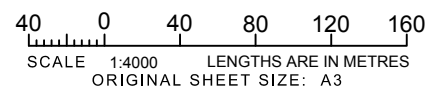
DIAGRAM 11
NOT TO SCALE

- LEGEND
- PROJECT AREA - UNLIMITED
 - PROJECT AREA - LIMITED IN STRATUM

- VICMAP PARCEL LINE
- COORDINATED POINTS
- PROJECT AREA - UPPER LIMIT TO 4 METRES BELOW SURFACE LEVEL



PROJECT AREA PLAN



SUBURBAN RAIL LOOP EAST




Title: LEGL./ 22-118




SHEET 13

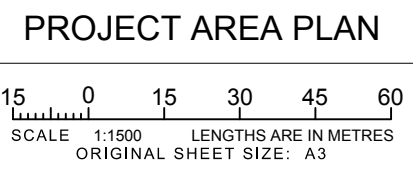
REV: G



LEGEND

	PROJECT AREA BOUNDARY
	PROJECT AREA - UNLIMITED
	PROJECT AREA - LIMITED IN STRATUM




	VICMAP PARCEL LINE
	COORDINATED POINTS
	PROJECT AREA - UPPER LIMIT TO 4 METRES BELOW SURFACE LEVEL






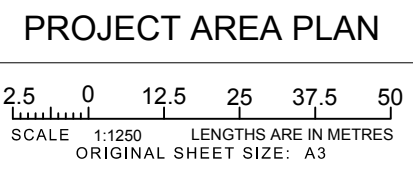
SUBURBAN RAIL LOOP EAST	
Title: LEGL./ 22-118	
SHEET 14	REV: G



LEGEND

	PROJECT AREA BOUNDARY
	PROJECT AREA - UNLIMITED
	PROJECT AREA - LIMITED IN STRATUM

	VICMAP PARCEL LINE
	COORDINATED POINTS
	PROJECT AREA - UPPER LIMIT TO 4 METRES BELOW SURFACE LEVEL



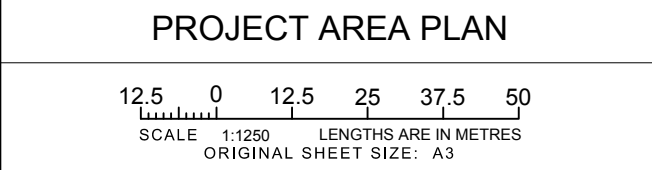
SUBURBAN RAIL LOOP EAST	
Title: LEGL./ 22-118	
SHEET 15	REV: G



LEGEND

	PROJECT AREA BOUNDARY
	PROJECT AREA - UNLIMITED
	PROJECT AREA - LIMITED IN STRATUM

	VICMAP PARCEL LINE
	COORDINATED POINTS
	PROJECT AREA - UPPER LIMIT TO 4 METRES BELOW SURFACE LEVEL



SUBURBAN RAIL LOOP EAST	
Title: LEGL./ 22-118	
SHEET 16	REV: G

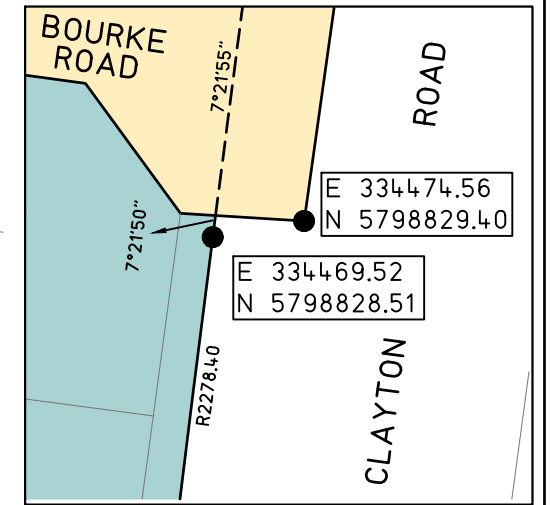
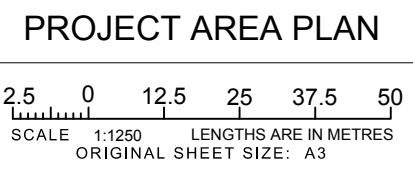


DIAGRAM 13
NOT TO SCALE

LEGEND

	PROJECT AREA BOUNDARY
	PROJECT AREA - UNLIMITED
	PROJECT AREA - LIMITED IN STRATUM

	VICMAP PARCEL LINE
	COORDINATED POINTS
	PROJECT AREA - UPPER LIMIT TO 4 METRES BELOW SURFACE LEVEL

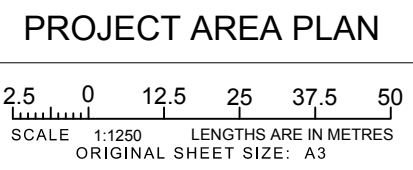


SUBURBAN RAIL LOOP EAST	
Title: LEGL./ 22-118	
SHEET 17	REV: G



- LEGEND**
- PROJECT AREA BOUNDARY
 - PROJECT AREA - UNLIMITED
 - PROJECT AREA - LIMITED IN STRATUM

- VICMAP PARCEL LINE
- COORDINATED POINTS
- PROJECT AREA - UPPER LIMIT TO 4 METRES BELOW SURFACE LEVEL



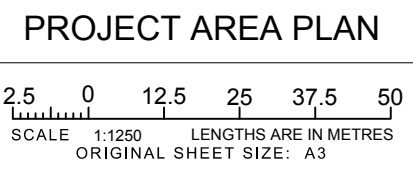
SUBURBAN RAIL LOOP EAST	
Title: LEGL./ 22-118	
SHEET 18	REV: G



LEGEND







	PROJECT AREA BOUNDARY
	PROJECT AREA - UNLIMITED
	PROJECT AREA - LIMITED IN STRATUM

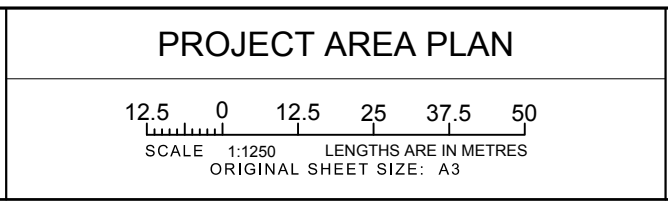
	VICMAP PARCEL LINE
	COORDINATED POINTS
	PROJECT AREA - UPPER LIMIT TO 4 METRES BELOW SURFACE LEVEL



SUBURBAN RAIL LOOP EAST	
Title: LEGL./ 22-118	
SHEET 19	REV: G



LEGEND	
	PROJECT AREA BOUNDARY
	PROJECT AREA - UNLIMITED
	PROJECT AREA - LIMITED IN STRATUM
	VICMAP PARCEL LINE
	COORDINATED POINTS
	PROJECT AREA - UPPER LIMIT TO 4 METRES BELOW SURFACE LEVEL



SUBURBAN RAIL LOOP EAST	
Title: LEGL./ 22-118	
SHEET 20	REV: G



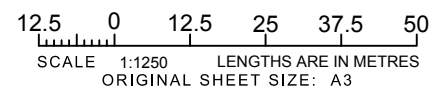
LEGEND

	PROJECT AREA BOUNDARY
	PROJECT AREA - UNLIMITED
	PROJECT AREA - LIMITED IN STRATUM

	VICMAP PARCEL LINE
	COORDINATED POINTS
	PROJECT AREA - UPPER LIMIT TO 4 METRES BELOW SURFACE LEVEL



PROJECT AREA PLAN



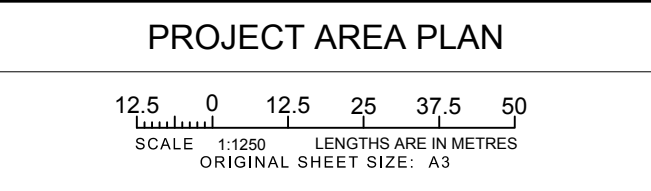
SUBURBAN RAIL LOOP EAST

Title: LEGL./ 22-118

SHEET 21 REV: G









LEGEND	
	PROJECT AREA BOUNDARY
	PROJECT AREA - UNLIMITED
	PROJECT AREA - LIMITED IN STRATUM
	VICMAP PARCEL LINE
	COORDINATED POINTS
	PROJECT AREA - UPPER LIMIT TO 4 METRES BELOW SURFACE LEVEL



SUBURBAN RAIL LOOP EAST	
Title: LEGL./ 22-118	
SHEET 22	REV: G

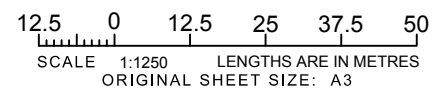


- LEGEND**
-  PROJECT AREA BOUNDARY
 -  PROJECT AREA - UNLIMITED
 -  PROJECT AREA - LIMITED IN STRATUM

-  VICMAP PARCEL LINE
-  COORDINATED POINTS
-  PROJECT AREA - UPPER LIMIT TO 4 METRES BELOW SURFACE LEVEL



PROJECT AREA PLAN



SUBURBAN RAIL LOOP EAST




Title: LEGL./ 22-118




SHEET 23

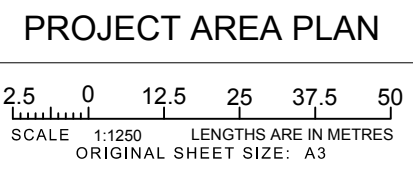
REV: G



LEGEND

	PROJECT AREA BOUNDARY
	PROJECT AREA - UNLIMITED
	PROJECT AREA - LIMITED IN STRATUM




	VICMAP PARCEL LINE
	COORDINATED POINTS
	PROJECT AREA - UPPER LIMIT TO 4 METRES BELOW SURFACE LEVEL






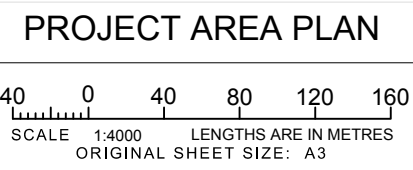
SUBURBAN RAIL LOOP EAST	
Title: LEGL./ 22-118	
SHEET 24	REV: G



LEGEND

	PROJECT AREA BOUNDARY
	PROJECT AREA - UNLIMITED
	PROJECT AREA - LIMITED IN STRATUM

	VICMAP PARCEL LINE
	COORDINATED POINTS
	PROJECT AREA - UPPER LIMIT TO 4 METRES BELOW SURFACE LEVEL



SUBURBAN RAIL LOOP EAST	
Title: LEGL./ 22-118	
SHEET 25	REV: G

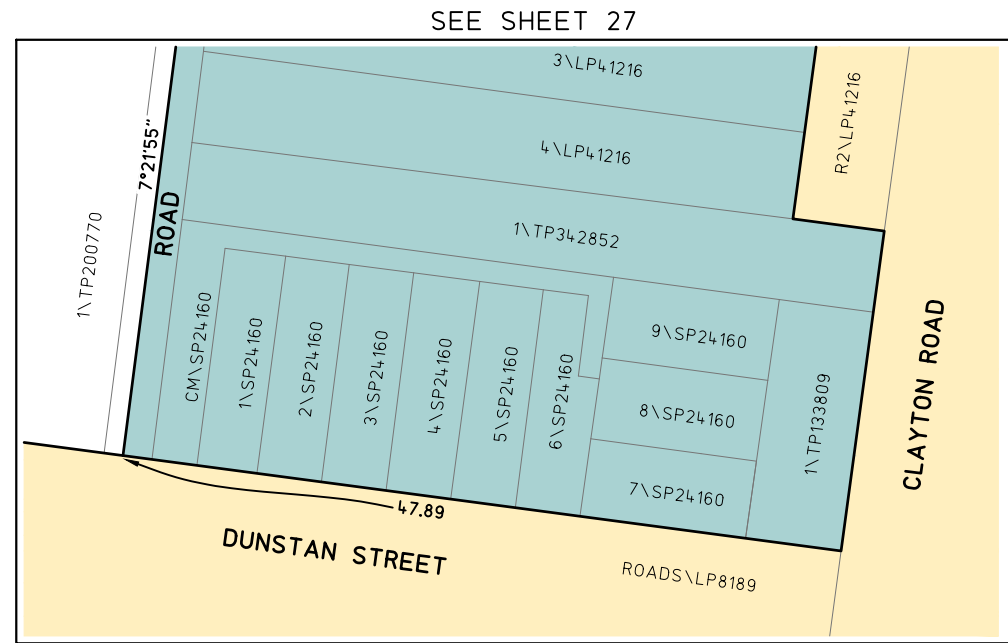


DIAGRAM 18
NOT TO SCALE

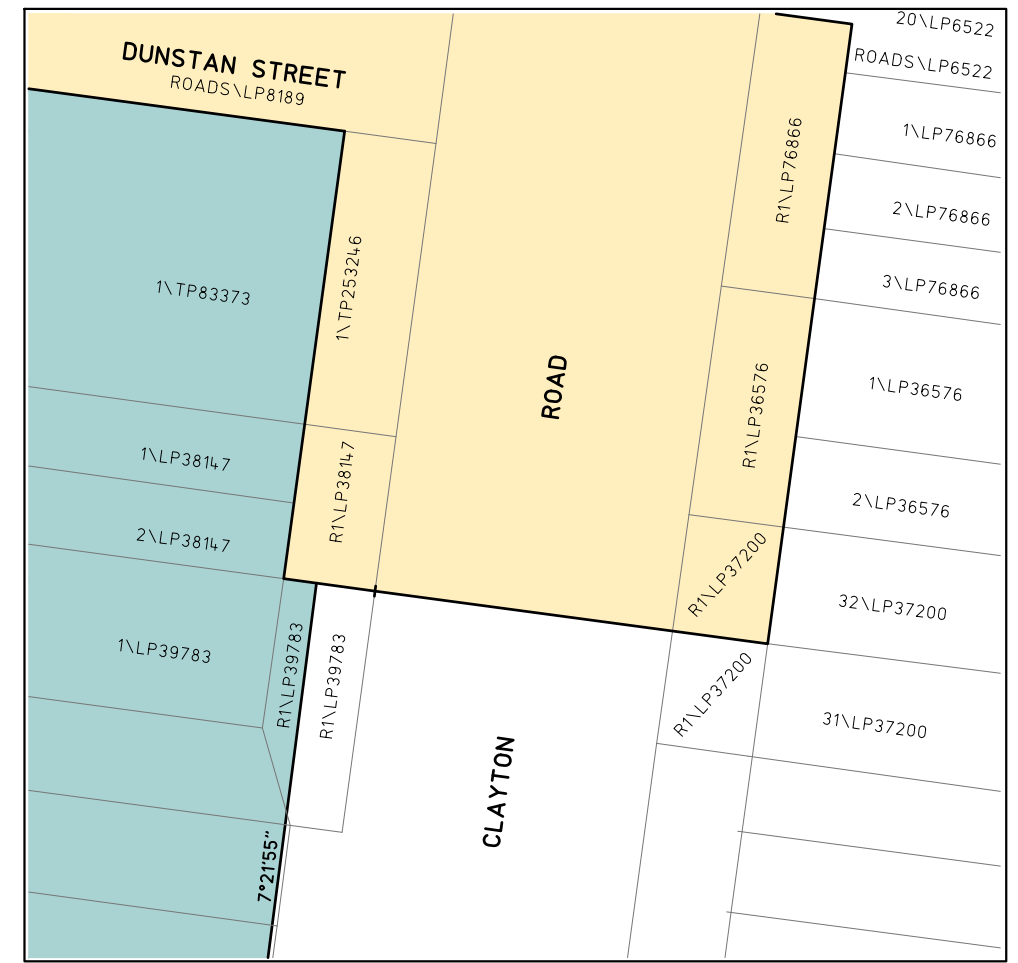


DIAGRAM 17
NOT TO SCALE



LEGEND

	PROJECT AREA BOUNDARY
	PROJECT AREA - UNLIMITED
	PROJECT AREA - LIMITED IN STRATUM

	VICMAP PARCEL LINE
	COORDINATED POINTS
	PROJECT AREA - UPPER LIMIT TO 4 METRES BELOW SURFACE LEVEL



PROJECT AREA PLAN

SCALE 1:1500 LENGTHS ARE IN METRES ORIGINAL SHEET SIZE: A3



SUBURBAN RAIL LOOP EAST	
Title: LEGL./ 22-118	
SHEET 26	REV: G

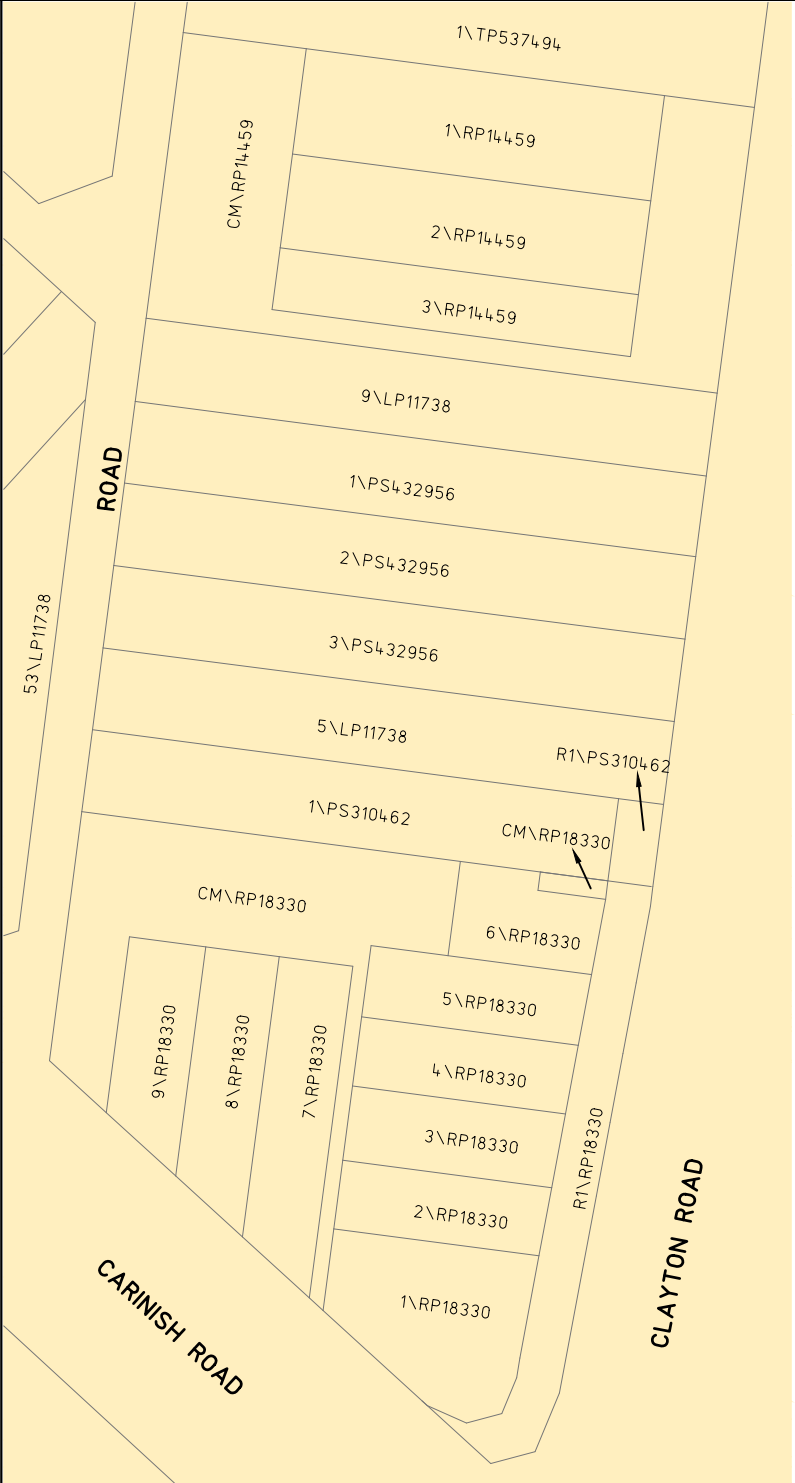


DIAGRAM 19
NOT TO SCALE

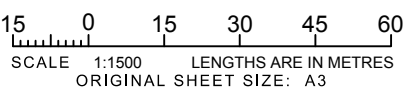
LEGEND

	PROJECT AREA BOUNDARY
	PROJECT AREA - UNLIMITED
	PROJECT AREA - LIMITED IN STRATUM

	VICMAP PARCEL LINE
	COORDINATED POINTS
	PROJECT AREA - UPPER LIMIT TO 4 METRES BELOW SURFACE LEVEL



PROJECT AREA PLAN



SUBURBAN RAIL LOOP EAST

Title: LEGL./ 22-118

SHEET 27 REV: G



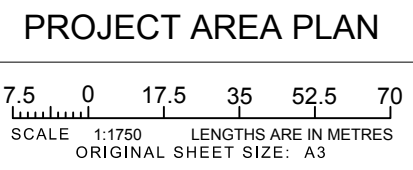
DIAGRAM 20
NOT TO SCALE

MGA 2020 ZONE 55
CO-ORDINATES (METRES)

POINT	EASTING	NORTHING
4	334756.39	5801388.07
5	334768.00	5801465.84
6	334810.40	5801455.88

- LEGEND
- PROJECT AREA - UNLIMITED
 - PROJECT AREA - LIMITED IN STRATUM

- VICMAP PARCEL LINE
- COORDINATED POINTS
- PROJECT AREA - UPPER LIMIT TO 4 METRES BELOW SURFACE LEVEL



SUBURBAN RAIL LOOP EAST

Title: LEGL./ 22-118

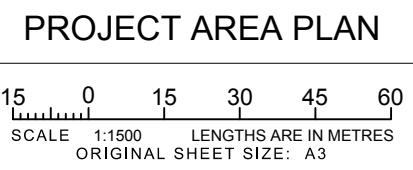
SHEET 28 REV: G



LEGEND

	PROJECT AREA BOUNDARY
	PROJECT AREA - UNLIMITED
	PROJECT AREA - LIMITED IN STRATUM

	VICMAP PARCEL LINE
	COORDINATED POINTS
	PROJECT AREA - UPPER LIMIT TO 4 METRES BELOW SURFACE LEVEL



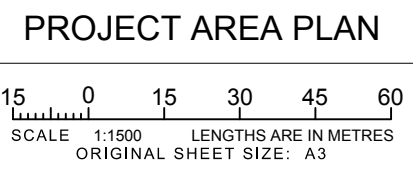
SUBURBAN RAIL LOOP EAST	
Title: LEGL./ 22-118	
SHEET 29	REV: G



LEGEND

	PROJECT AREA BOUNDARY
	PROJECT AREA - UNLIMITED
	PROJECT AREA - LIMITED IN STRATUM

	VICMAP PARCEL LINE
	COORDINATED POINTS
	PROJECT AREA - UPPER LIMIT TO 4 METRES BELOW SURFACE LEVEL



SUBURBAN RAIL LOOP EAST	
Title: LEGL./ 22-118	
SHEET 30	REV: G

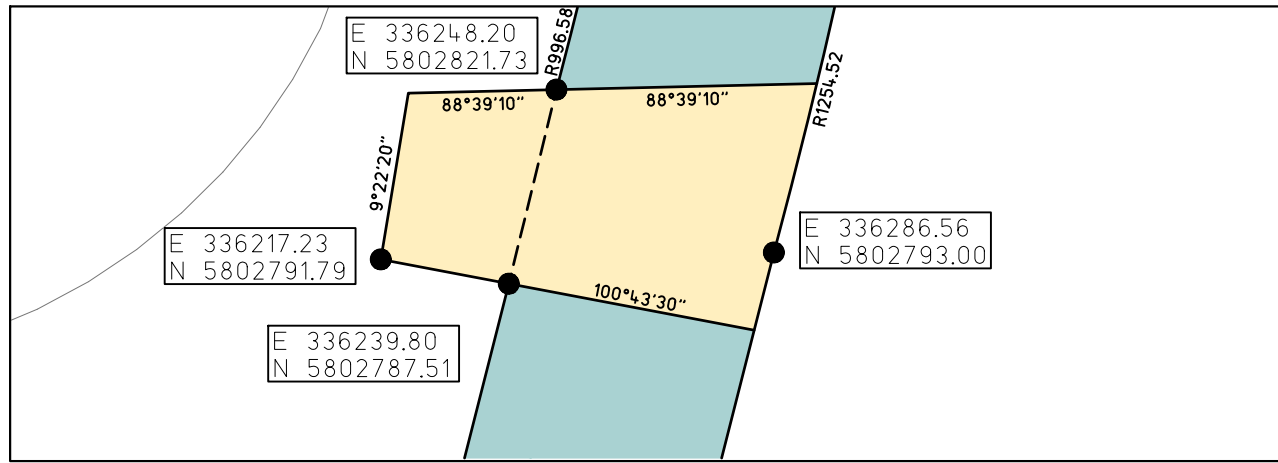
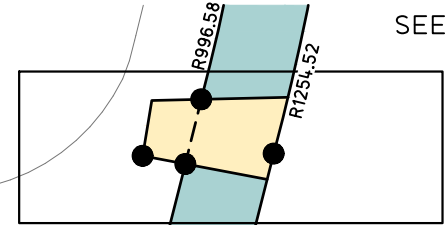



DIAGRAM 21
NOT TO SCALE



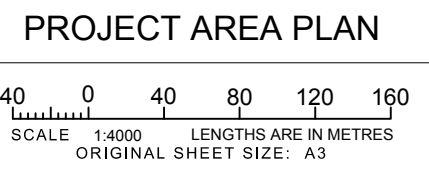
SEE DIAGRAM 21



LEGEND

	PROJECT AREA BOUNDARY
	PROJECT AREA - UNLIMITED
	PROJECT AREA - LIMITED IN STRATUM




	VICMAP PARCEL LINE
	COORDINATED POINTS
	PROJECT AREA - UPPER LIMIT TO 4 METRES BELOW SURFACE LEVEL






SUBURBAN RAIL LOOP EAST	
Title: LEGL./ 22-118	
SHEET 31	REV: G



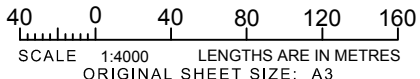
LEGEND

	PROJECT AREA BOUNDARY
	PROJECT AREA - UNLIMITED
	PROJECT AREA - LIMITED IN STRATUM

	VICMAP PARCEL LINE
	COORDINATED POINTS
	PROJECT AREA - UPPER LIMIT TO 4 METRES BELOW SURFACE LEVEL



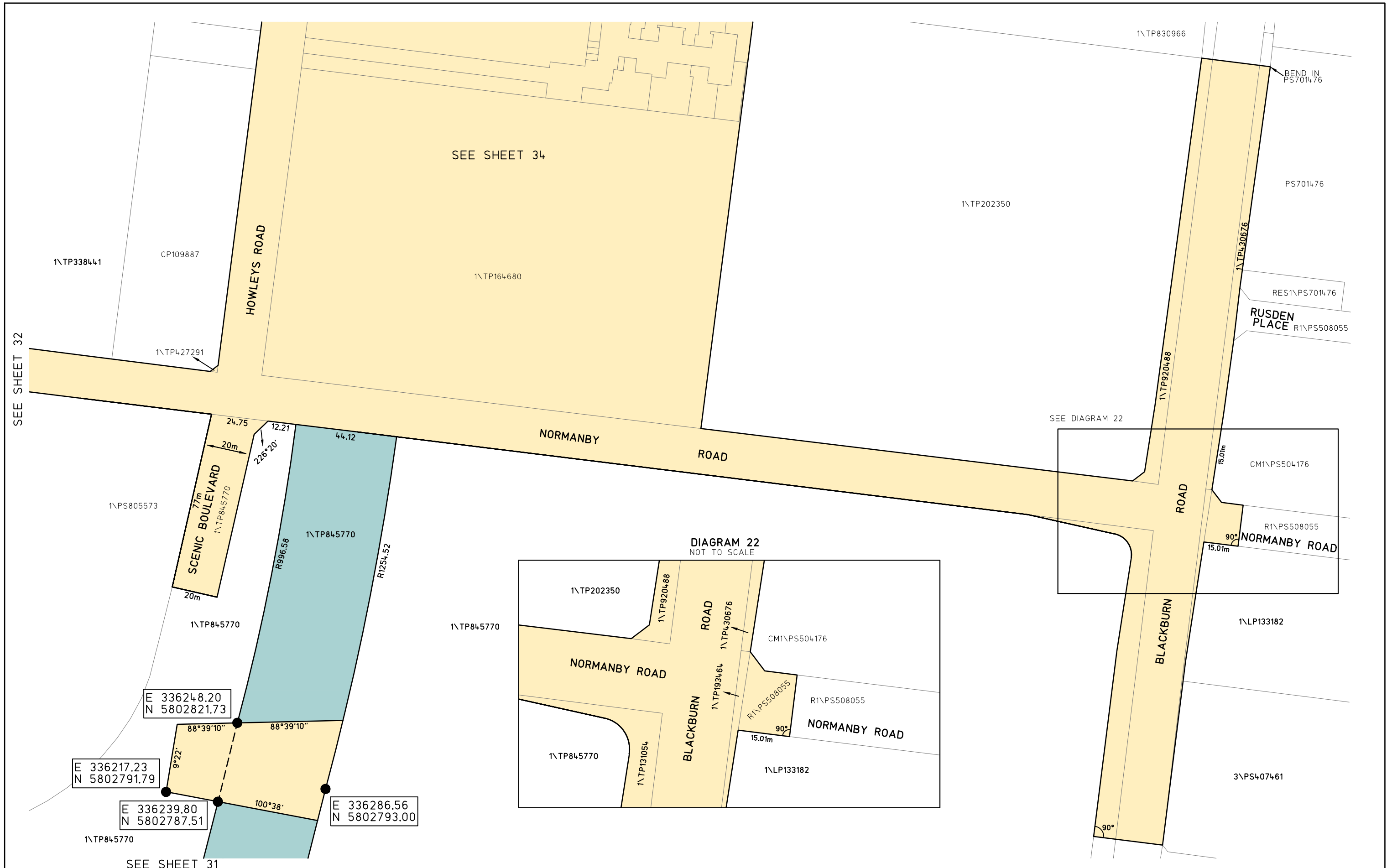
PROJECT AREA PLAN



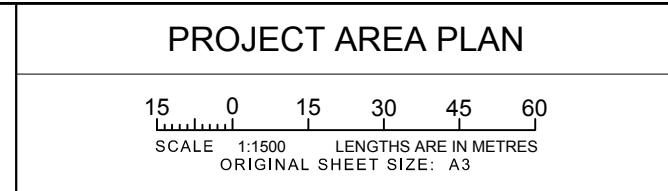
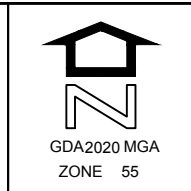
SUBURBAN RAIL LOOP EAST

Title: LEGL./ 22-118

SHEET 32 REV: G

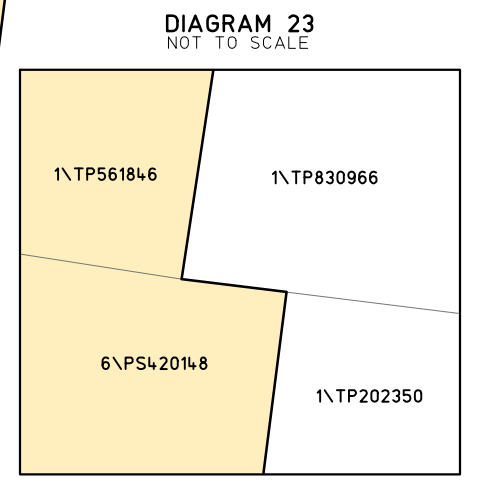


LEGEND	
	PROJECT AREA BOUNDARY
	PROJECT AREA - UNLIMITED
	PROJECT AREA - LIMITED IN STRATUM
	VICMAP PARCEL LINE
	COORDINATED POINTS
	PROJECT AREA - UPPER LIMIT TO 4 METRES BELOW SURFACE LEVEL






SUBURBAN RAIL LOOP EAST	
Title: LEGL./ 22-118	
SHEET 33	REV: G




SEE SHEET 35



SEE SHEET 33

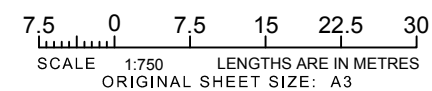
LEGEND

-  PROJECT AREA BOUNDARY
-  PROJECT AREA - UNLIMITED
-  PROJECT AREA - LIMITED IN STRATUM

-  VICMAP PARCEL LINE
-  COORDINATED POINTS
-  PROJECT AREA - UPPER LIMIT TO 4 METRES BELOW SURFACE LEVEL



PROJECT AREA PLAN



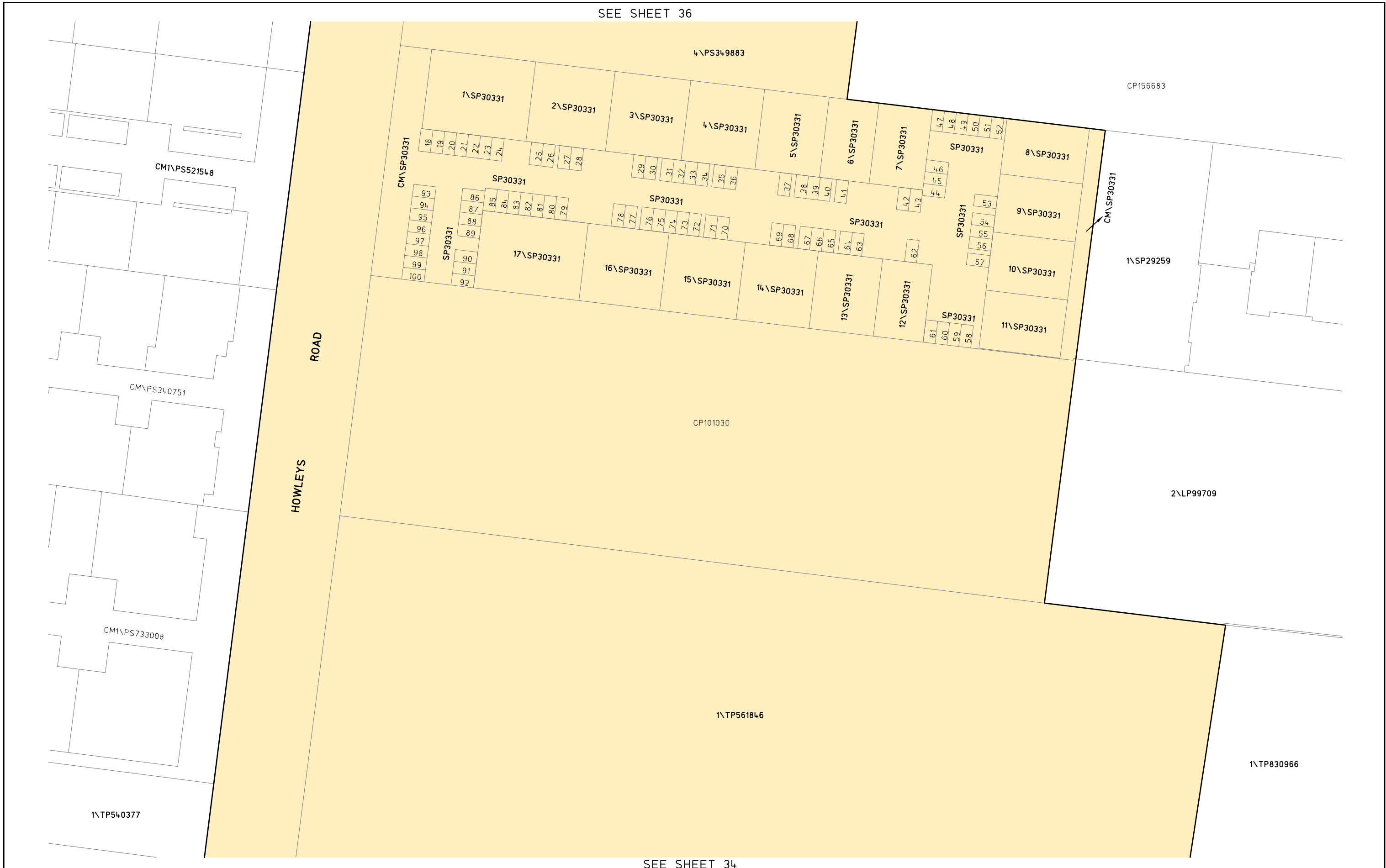
SUBURBAN RAIL LOOP EAST

Title: LEGL./ 22-118

SHEET 34




REV: G




SEE SHEET 36

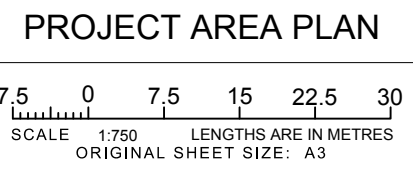


SEE SHEET 34

LEGEND

	PROJECT AREA BOUNDARY
	PROJECT AREA - UNLIMITED
	PROJECT AREA - LIMITED IN STRATUM

	VICMAP PARCEL LINE
	COORDINATED POINTS
	PROJECT AREA - UPPER LIMIT TO 4 METRES BELOW SURFACE LEVEL



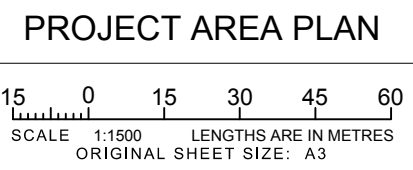
SUBURBAN RAIL LOOP EAST	
Title: LEGL./ 22-118	
SHEET 35	REV: G



LEGEND

	PROJECT AREA BOUNDARY
	PROJECT AREA - UNLIMITED
	PROJECT AREA - LIMITED IN STRATUM

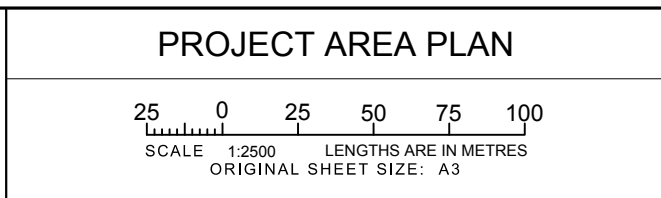
	VICMAP PARCEL LINE
	COORDINATED POINTS
	PROJECT AREA - UPPER LIMIT TO 4 METRES BELOW SURFACE LEVEL



SUBURBAN RAIL LOOP EAST	
Title: LEGL./ 22-118	
SHEET 36	REV: G






LEGEND	
	PROJECT AREA BOUNDARY
	PROJECT AREA - UNLIMITED
	PROJECT AREA - LIMITED IN STRATUM
	VICMAP PARCEL LINE
	COORDINATED POINTS
	PROJECT AREA - UPPER LIMIT TO 4 METRES BELOW SURFACE LEVEL






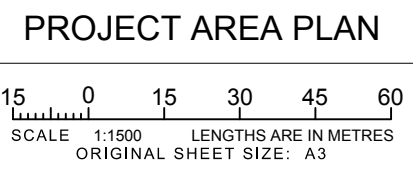
SUBURBAN RAIL LOOP EAST	
Title: LEGL./ 22-118	
SHEET 37	REV: G



LEGEND

	PROJECT AREA BOUNDARY
	PROJECT AREA - UNLIMITED
	PROJECT AREA - LIMITED IN STRATUM




	VICMAP PARCEL LINE
	COORDINATED POINTS
	PROJECT AREA - UPPER LIMIT TO 4 METRES BELOW SURFACE LEVEL






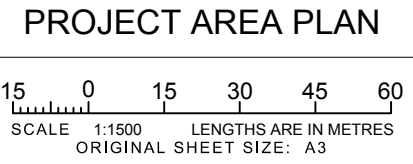
SUBURBAN RAIL LOOP EAST	
Title: LEGL./ 22-118	
SHEET 38	REV: G



LEGEND

	PROJECT AREA BOUNDARY
	PROJECT AREA - UNLIMITED
	PROJECT AREA - LIMITED IN STRATUM




	VICMAP PARCEL LINE
	COORDINATED POINTS
	PROJECT AREA - UPPER LIMIT TO 4 METRES BELOW SURFACE LEVEL






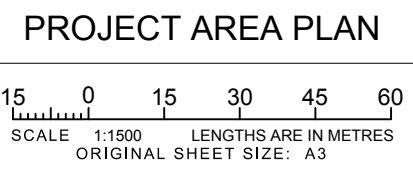
SUBURBAN RAIL LOOP EAST	
Title: LEGL./ 22-118	
SHEET 39	REV: G



LEGEND

	PROJECT AREA BOUNDARY
	PROJECT AREA - UNLIMITED
	PROJECT AREA - LIMITED IN STRATUM

	VICMAP PARCEL LINE
	COORDINATED POINTS
	PROJECT AREA - UPPER LIMIT TO 4 METRES BELOW SURFACE LEVEL



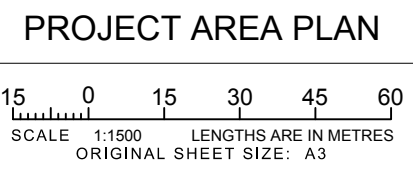
SUBURBAN RAIL LOOP EAST	
Title: LEGL./ 22-118	
SHEET 40	REV: G



LEGEND

	PROJECT AREA BOUNDARY
	PROJECT AREA - UNLIMITED
	PROJECT AREA - LIMITED IN STRATUM

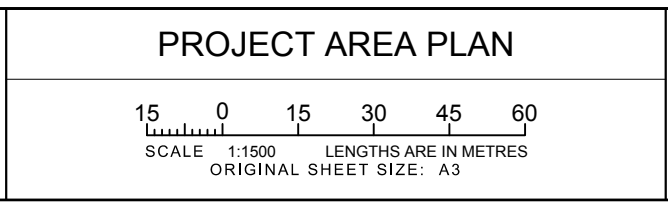
	VICMAP PARCEL LINE
	COORDINATED POINTS
	PROJECT AREA - UPPER LIMIT TO 4 METRES BELOW SURFACE LEVEL



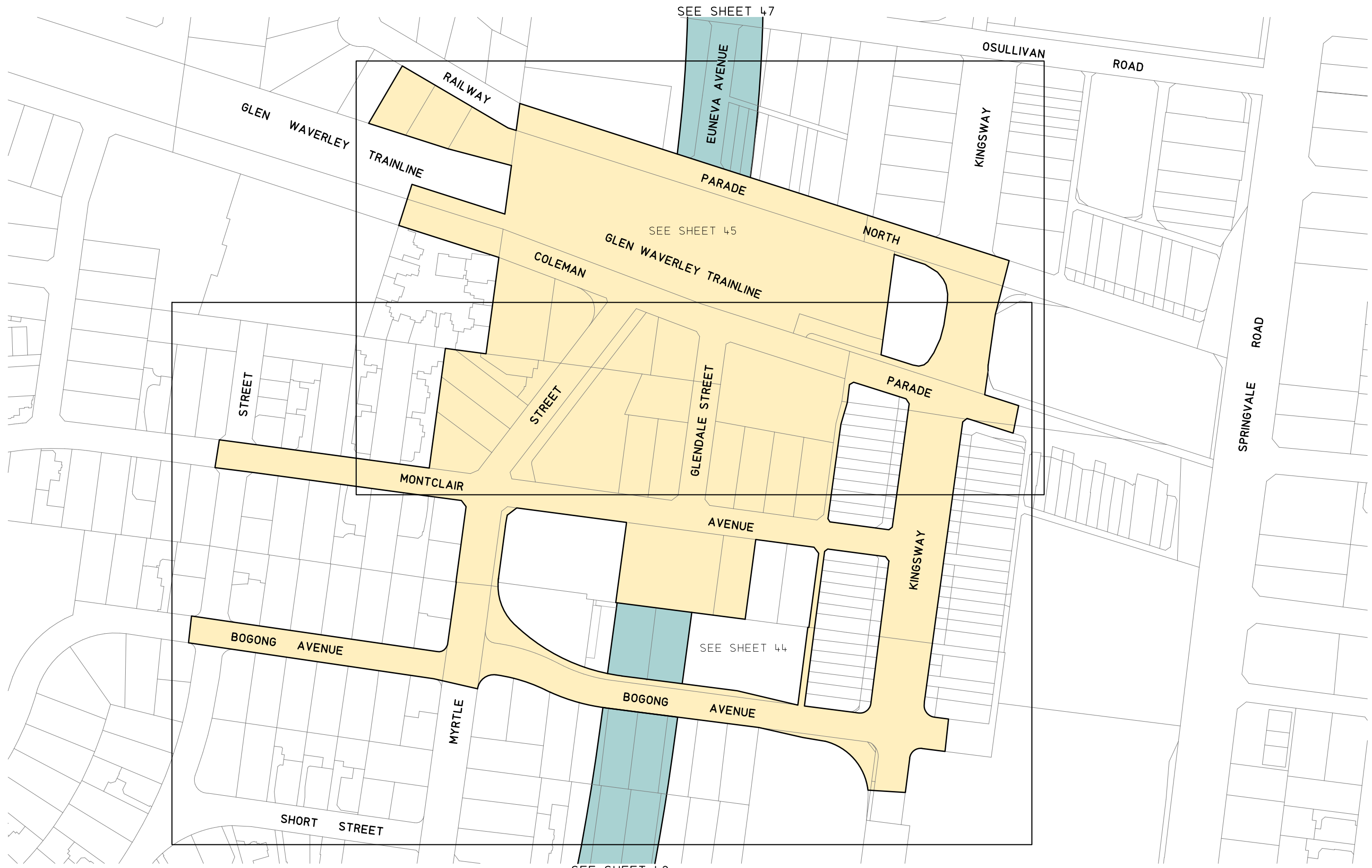
SUBURBAN RAIL LOOP EAST	
Title: LEGL./ 22-118	
SHEET 41	REV: G



LEGEND	
	PROJECT AREA BOUNDARY
	PROJECT AREA - UNLIMITED
	PROJECT AREA - LIMITED IN STRATUM
	VICMAP PARCEL LINE
	COORDINATED POINTS
	PROJECT AREA - UPPER LIMIT TO 4 METRES BELOW SURFACE LEVEL



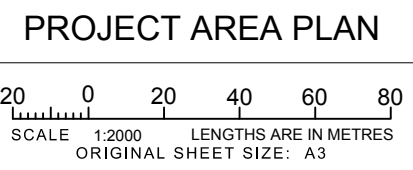
SUBURBAN RAIL LOOP EAST	
Title: LEGL./ 22-118	
SHEET 42	REV: G



LEGEND

	PROJECT AREA BOUNDARY
	PROJECT AREA - UNLIMITED
	PROJECT AREA - LIMITED IN STRATUM

	VICMAP PARCEL LINE
	COORDINATED POINTS
	PROJECT AREA - UPPER LIMIT TO 4 METRES BELOW SURFACE LEVEL



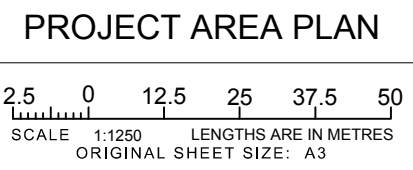
SUBURBAN RAIL LOOP EAST	
Title: LEGL./ 22-118	
SHEET 43	REV: G



LEGEND

	PROJECT AREA BOUNDARY
	PROJECT AREA - UNLIMITED
	PROJECT AREA - LIMITED IN STRATUM

	VICMAP PARCEL LINE
	COORDINATED POINTS
	PROJECT AREA - UPPER LIMIT TO 4 METRES BELOW SURFACE LEVEL



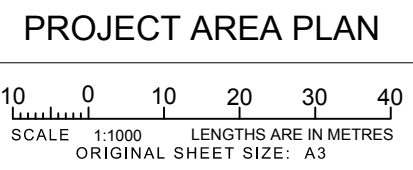
SUBURBAN RAIL LOOP EAST	
Title: LEGL./ 22-118	
SHEET 44	REV: G



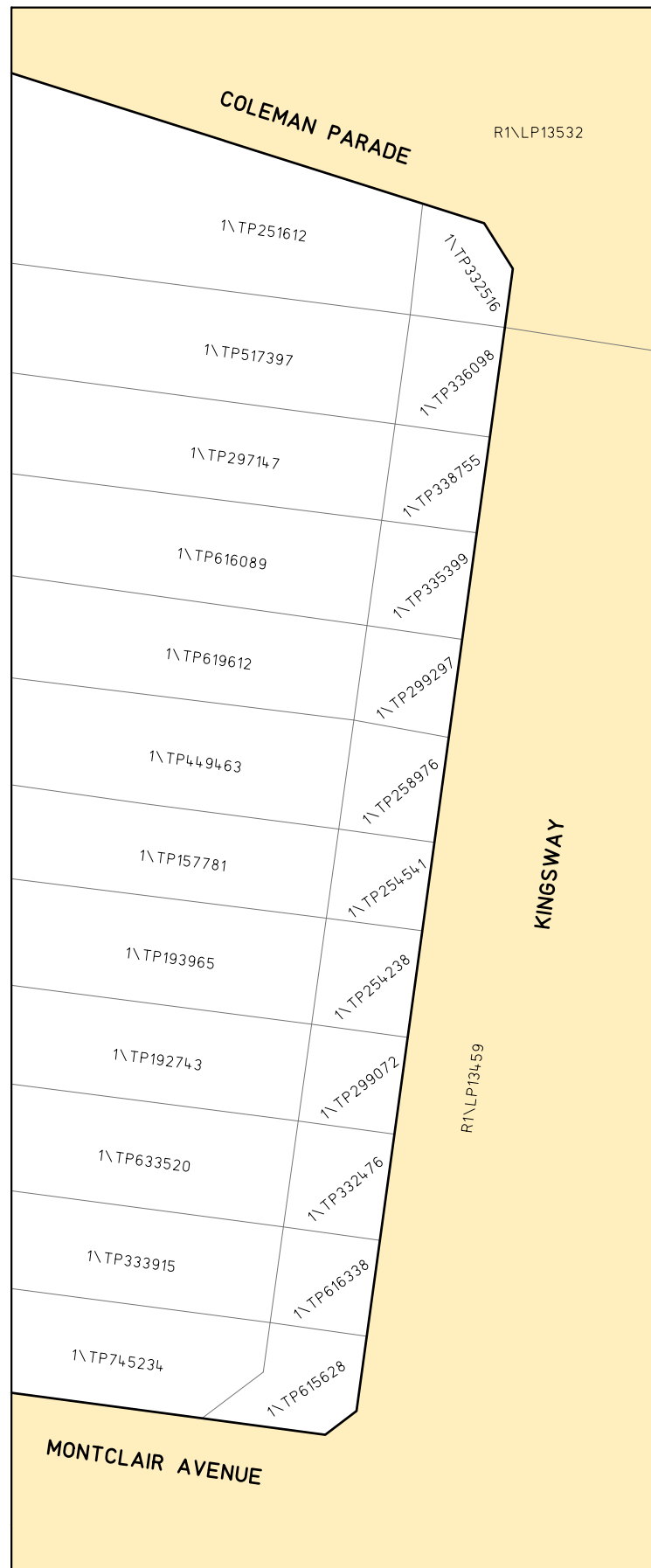
LEGEND

	PROJECT AREA BOUNDARY
	PROJECT AREA - UNLIMITED
	PROJECT AREA - LIMITED IN STRATUM

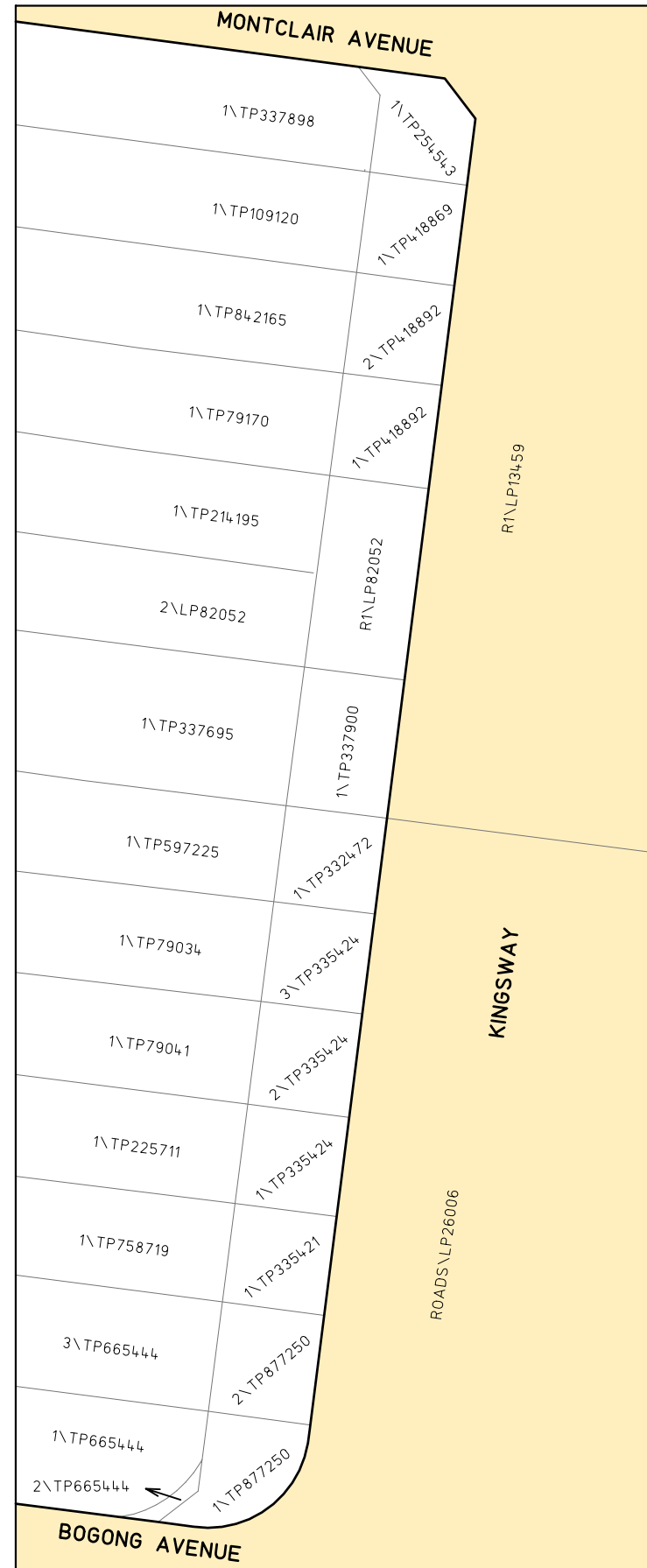
	VICMAP PARCEL LINE
	COORDINATED POINTS
	PROJECT AREA - UPPER LIMIT TO 4 METRES BELOW SURFACE LEVEL



SUBURBAN RAIL LOOP EAST	
Title: LEGL./ 22-118	
SHEET 45	REV: G









ENLARGEMENT 1



ENLARGEMENT 2

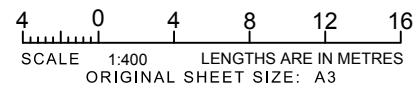
LEGEND

-  PROJECT AREA BOUNDARY
-  PROJECT AREA - UNLIMITED
-  PROJECT AREA - LIMITED IN STRATUM

-  VICMAP PARCEL LINE
-  COORDINATED POINTS
-  PROJECT AREA - UPPER LIMIT TO 4 METRES BELOW SURFACE LEVEL



PROJECT AREA PLAN

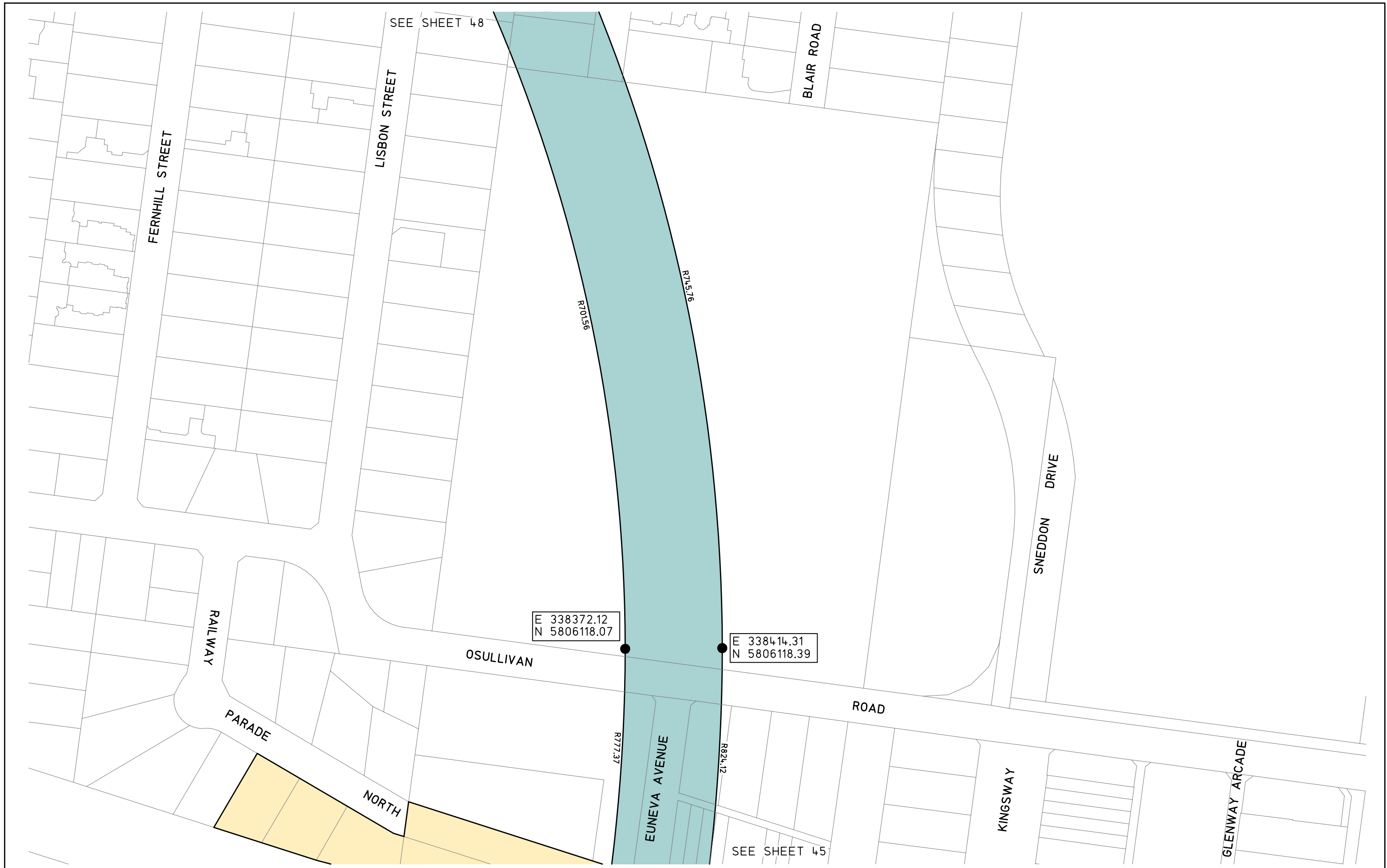





SUBURBAN RAIL LOOP EAST




Title: LEGL./ 22-118

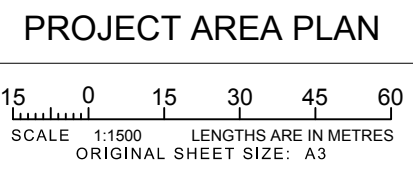
SHEET 46

REV: G









- LEGEND**
-  PROJECT AREA BOUNDARY
 -  PROJECT AREA - UNLIMITED
 -  PROJECT AREA - LIMITED IN STRATUM

-  VICMAP PARCEL LINE
-  COORDINATED POINTS
-  PROJECT AREA - UPPER LIMIT TO 4 METRES BELOW SURFACE LEVEL




SUBURBAN RAIL LOOP EAST	
Title: LEGL./ 22-118	
SHEET 47	REV: G



LEGEND	
	PROJECT AREA BOUNDARY
	PROJECT AREA - UNLIMITED
	PROJECT AREA - LIMITED IN STRATUM
	VICMAP PARCEL LINE
	COORDINATED POINTS
	PROJECT AREA - UPPER LIMIT TO 4 METRES BELOW SURFACE LEVEL



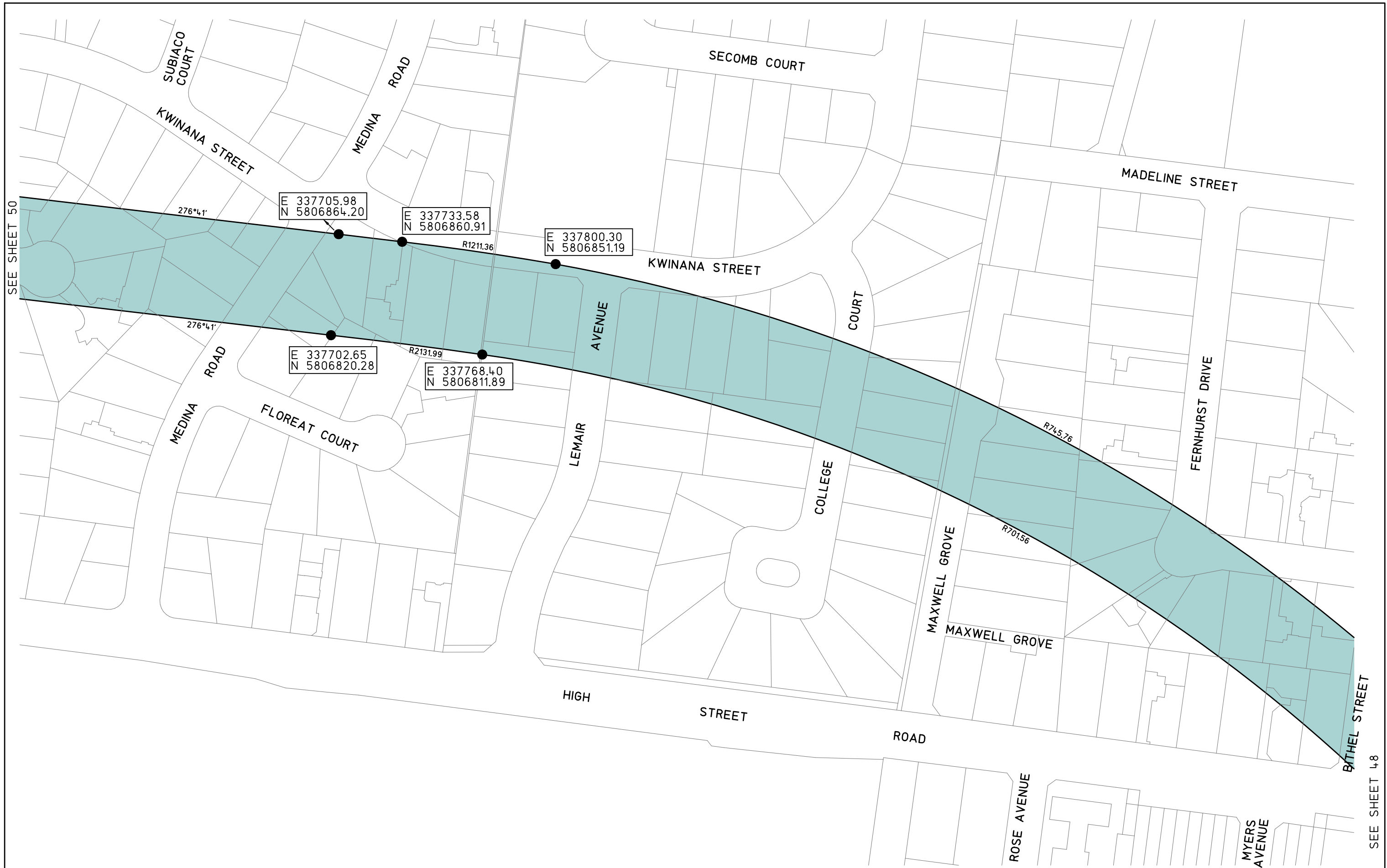
PROJECT AREA PLAN



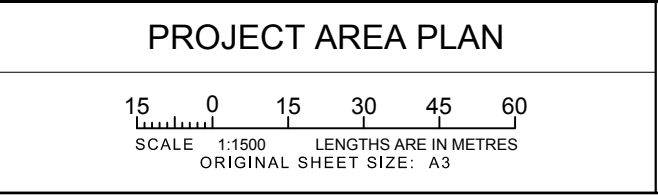
SCALE 1:1500 LENGTHS ARE IN METRES
ORIGINAL SHEET SIZE: A3



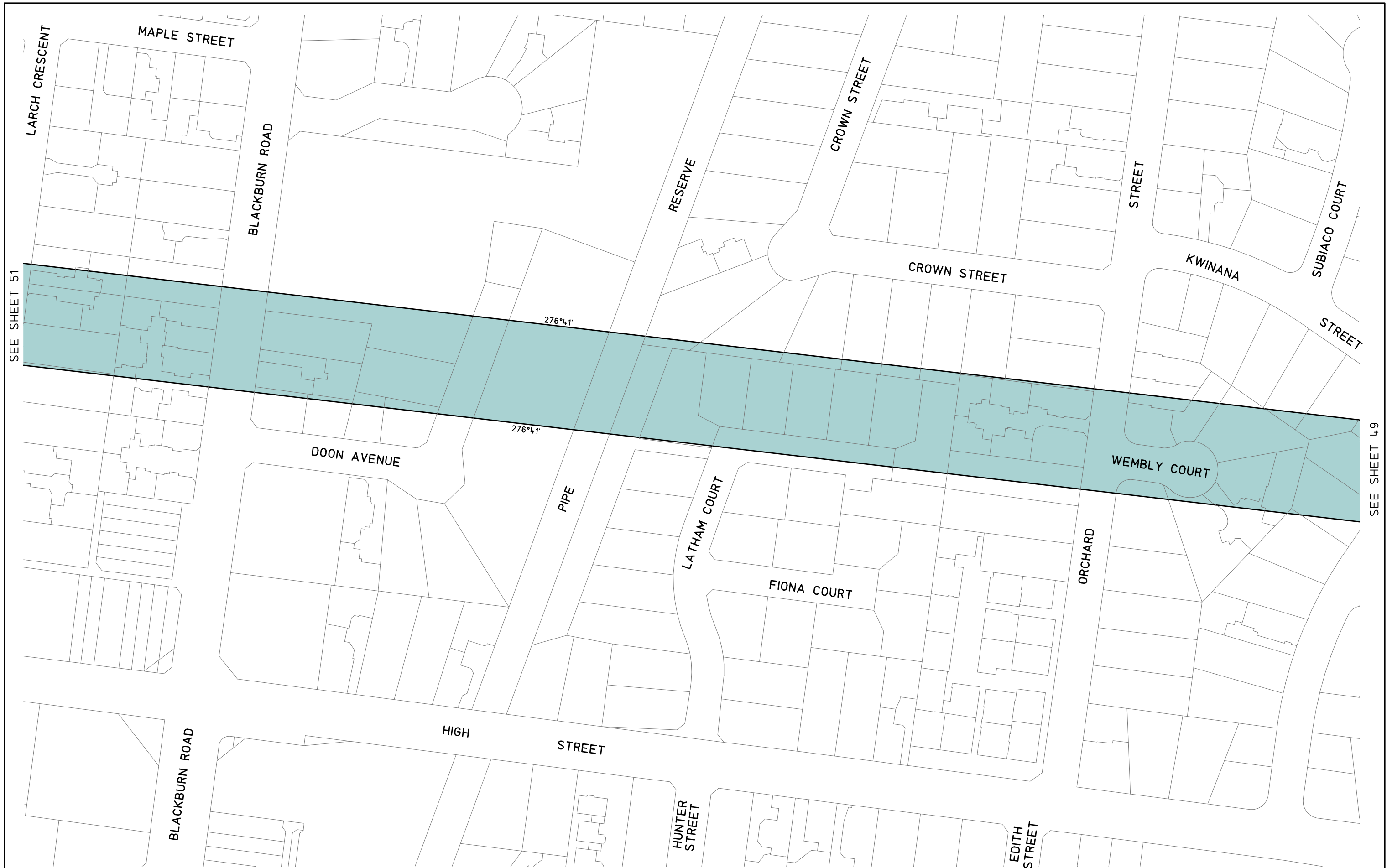
SUBURBAN RAIL LOOP EAST	
Title: LEGL./ 22-118	
SHEET 48	REV: G



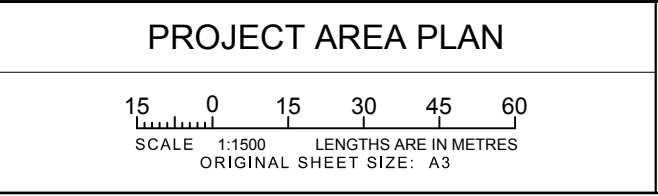
LEGEND	
	PROJECT AREA BOUNDARY
	PROJECT AREA - UNLIMITED
	PROJECT AREA - LIMITED IN STRATUM
	VICMAP PARCEL LINE
	COORDINATED POINTS
	PROJECT AREA - UPPER LIMIT TO 4 METRES BELOW SURFACE LEVEL



SUBURBAN RAIL LOOP EAST	
Title: LEGL./ 22-118	
SHEET 49	REV: G



LEGEND	
	PROJECT AREA BOUNDARY
	PROJECT AREA - UNLIMITED
	PROJECT AREA - LIMITED IN STRATUM
	VICMAP PARCEL LINE
	COORDINATED POINTS
	PROJECT AREA - UPPER LIMIT TO 4 METRES BELOW SURFACE LEVEL



SUBURBAN RAIL LOOP EAST	
Title: LEGL./ 22-118	
SHEET 50	REV: G



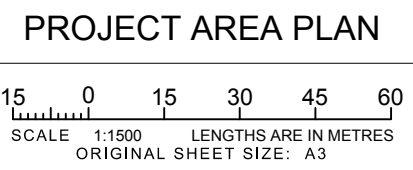
SEE SHEET 52

SEE SHEET 50

LEGEND

	PROJECT AREA BOUNDARY
	PROJECT AREA - UNLIMITED
	PROJECT AREA - LIMITED IN STRATUM

	VICMAP PARCEL LINE
	COORDINATED POINTS
	PROJECT AREA - UPPER LIMIT TO 4 METRES BELOW SURFACE LEVEL



SUBURBAN RAIL LOOP EAST	
Title: LEGL./ 22-118	
SHEET 51	REV: G

SEE SHEET 53

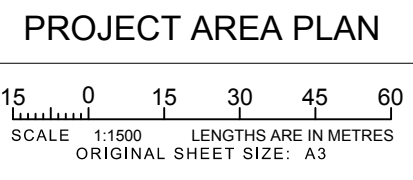


SEE SHEET 51

LEGEND







	PROJECT AREA BOUNDARY
	PROJECT AREA - UNLIMITED
	PROJECT AREA - LIMITED IN STRATUM

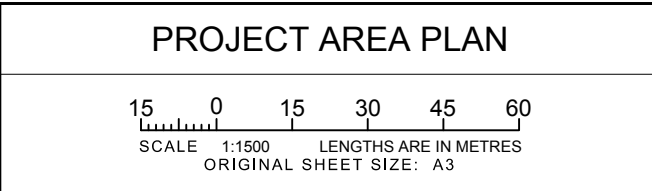
	VICMAP PARCEL LINE
	COORDINATED POINTS
	PROJECT AREA - UPPER LIMIT TO 4 METRES BELOW SURFACE LEVEL



SUBURBAN RAIL LOOP EAST	
Title: LEGL./ 22-118	
SHEET 52	REV: G









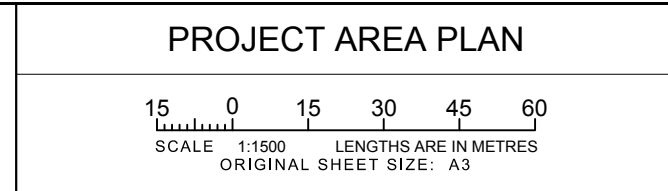
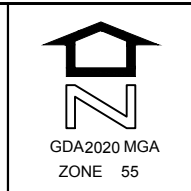
LEGEND	
	PROJECT AREA BOUNDARY
	PROJECT AREA - UNLIMITED
	PROJECT AREA - LIMITED IN STRATUM
	VICMAP PARCEL LINE
	COORDINATED POINTS
	PROJECT AREA - UPPER LIMIT TO 4 METRES BELOW SURFACE LEVEL



SUBURBAN RAIL LOOP EAST	
Title: LEGL./ 22-118	
SHEET 53	REV: G



LEGEND	
	PROJECT AREA BOUNDARY
	PROJECT AREA - UNLIMITED
	PROJECT AREA - LIMITED IN STRATUM
	VICMAP PARCEL LINE
	COORDINATED POINTS
	PROJECT AREA - UPPER LIMIT TO 4 METRES BELOW SURFACE LEVEL









SUBURBAN RAIL LOOP EAST	
Title: LEGL./ 22-118	
SHEET 54	REV: G



SEE SHEET 56

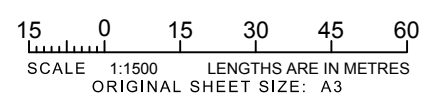
SEE SHEET 54

- LEGEND**
-  PROJECT AREA BOUNDARY
 -  PROJECT AREA - UNLIMITED
 -  PROJECT AREA - LIMITED IN STRATUM

-  VICMAP PARCEL LINE
-  COORDINATED POINTS
-  PROJECT AREA - UPPER LIMIT TO 4 METRES BELOW SURFACE LEVEL



PROJECT AREA PLAN



SUBURBAN RAIL LOOP EAST

Title: LEGL./ 22-118

SHEET 55

REV: G



LEGEND	
	PROJECT AREA BOUNDARY
	PROJECT AREA - UNLIMITED
	PROJECT AREA - LIMITED IN STRATUM
	VICMAP PARCEL LINE
	COORDINATED POINTS
	PROJECT AREA - UPPER LIMIT TO 4 METRES BELOW SURFACE LEVEL



PROJECT AREA PLAN

15 0 15 30 45 60

SCALE 1:1500 LENGTHS ARE IN METRES ORIGINAL SHEET SIZE: A3



SUBURBAN RAIL LOOP EAST	
Title: LEGL./ 22-118	
SHEET 56	REV: G









SEE SHEET 58

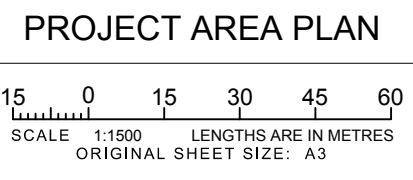
SEE SHEET 56

E 334205.62
N 5808053.59

LEGEND

	PROJECT AREA BOUNDARY
	PROJECT AREA - UNLIMITED
	PROJECT AREA - LIMITED IN STRATUM

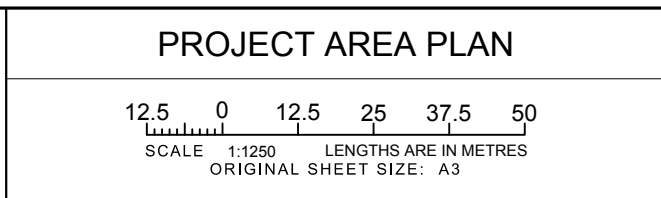
	VICMAP PARCEL LINE
	COORDINATED POINTS
	PROJECT AREA - UPPER LIMIT TO 4 METRES BELOW SURFACE LEVEL



SUBURBAN RAIL LOOP EAST	
Title: LEGL./ 22-118	
SHEET 57	REV: G



LEGEND	
	PROJECT AREA BOUNDARY
	PROJECT AREA - UNLIMITED
	PROJECT AREA - LIMITED IN STRATUM
	VICMAP PARCEL LINE
	COORDINATED POINTS
	PROJECT AREA - UPPER LIMIT TO 4 METRES BELOW SURFACE LEVEL






SUBURBAN RAIL LOOP EAST	
Title: LEGL./ 22-118	
SHEET 58	REV: G




SEE SHEET 62



SEE SHEET 58

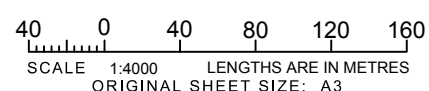
LEGEND

-  PROJECT AREA BOUNDARY
-  PROJECT AREA - UNLIMITED
-  PROJECT AREA - LIMITED IN STRATUM

-  VICMAP PARCEL LINE
-  COORDINATED POINTS
-  PROJECT AREA - UPPER LIMIT TO 4 METRES BELOW SURFACE LEVEL



PROJECT AREA PLAN



SUBURBAN RAIL LOOP EAST

Title: LEGL./ 22-118

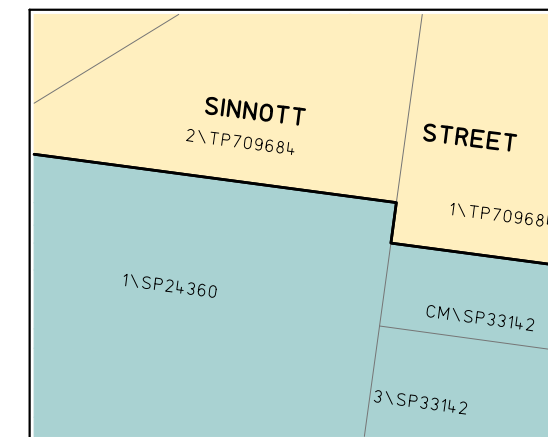
SHEET 59 REV: G

SEE SHEET 61

MGA 2020 ZONE 55
CO-ORDINATES (METRES)

POINT	EASTING	NORTHING
7	333804.56	5808808.90
8	333846.11	5808800.21

DIAGRAM 24
NOT TO SCALE



SEE SHEET 58

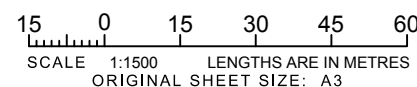
LEGEND

- PROJECT AREA BOUNDARY
- PROJECT AREA - UNLIMITED
- PROJECT AREA - LIMITED IN STRATUM

- VICMAP PARCEL LINE
- COORDINATED POINTS
- PROJECT AREA - UPPER LIMIT TO 4 METRES BELOW SURFACE LEVEL



PROJECT AREA PLAN



SUBURBAN RAIL LOOP EAST

Title: LEGL./ 22-118

SHEET 60

REV: G

SEE SHEET 62

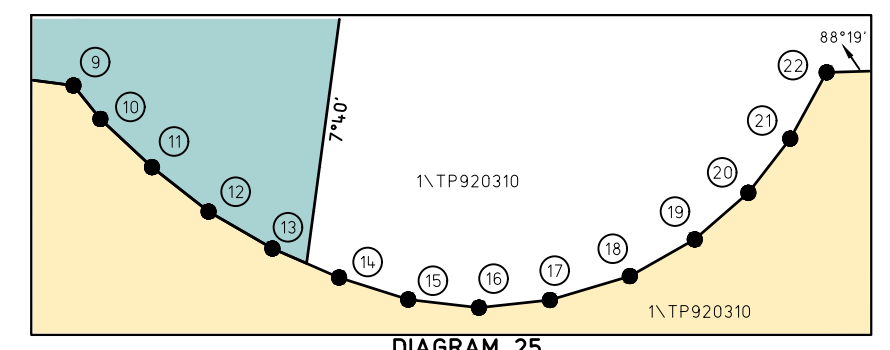
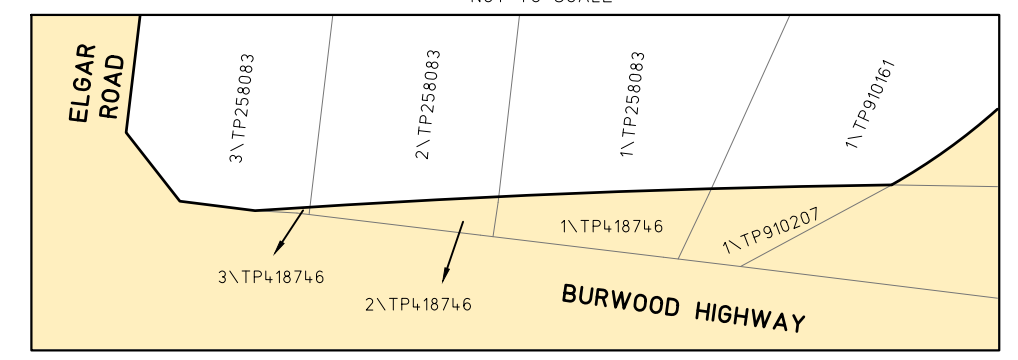


DIAGRAM 25
NOT TO SCALE

DIAGRAM 26
NOT TO SCALE



MGA 2020 ZONE 55
CO-ORDINATES (METRES)

POINT	EASTING	NORTHING
9	333749.13	5809265.03
10	333871.24	5809249.16
11	333874.79	5809244.74
12	333881.62	5809238.36
13	333889.11	5809232.49
14	333897.56	5809227.60
15	333906.38	5809223.76
16	333915.52	5809220.85
17	333924.88	5809219.78
18	333934.27	5809220.78
19	333944.85	5809223.95
20	333953.43	5809228.80
21	333960.52	5809234.98
22	333966.06	5809242.13

LEGEND

- PROJECT AREA BOUNDARY
- PROJECT AREA - UNLIMITED
- PROJECT AREA - LIMITED IN STRATUM
- VICMAP PARCEL LINE
- COORDINATED POINTS
- PROJECT AREA - UPPER LIMIT TO 4 METRES BELOW SURFACE LEVEL



PROJECT AREA PLAN

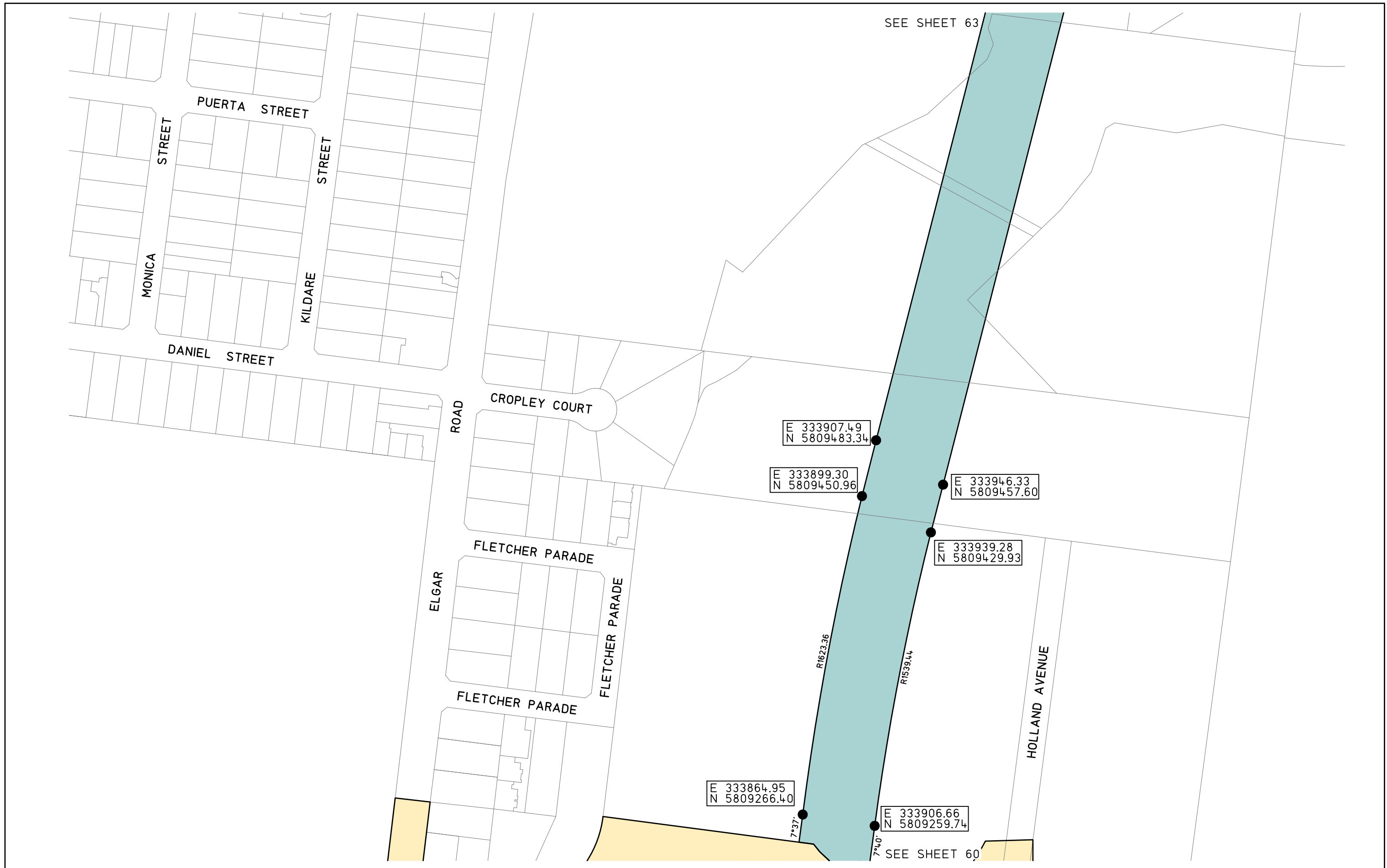
SCALE 1:2500 LENGTHS ARE IN METRES
ORIGINAL SHEET SIZE: A3



SUBURBAN RAIL LOOP EAST

Title: **LEGL./ 22-118**

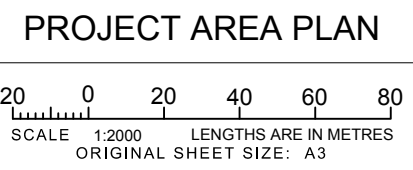
SHEET 61 **REV: G**



LEGEND

	PROJECT AREA BOUNDARY
	PROJECT AREA - UNLIMITED
	PROJECT AREA - LIMITED IN STRATUM

	VICMAP PARCEL LINE
	COORDINATED POINTS
	PROJECT AREA - UPPER LIMIT TO 4 METRES BELOW SURFACE LEVEL



SUBURBAN RAIL LOOP EAST	
Title: LEGL./ 22-118	
SHEET 62	REV: G



LEGEND

— PROJECT AREA BOUNDARY

■ PROJECT AREA - UNLIMITED

■ PROJECT AREA - LIMITED IN STRATUM

— VICMAP PARCEL LINE

● ① COORDINATED POINTS

■ PROJECT AREA - UPPER LIMIT TO 4 METRES BELOW SURFACE LEVEL



PROJECT AREA PLAN

15 0 15 30 45 60

SCALE 1:1500 LENGTHS ARE IN METRES ORIGINAL SHEET SIZE: A3









SUBURBAN RAIL LOOP EAST

Title: LEGL./ 22-118

SHEET 63 REV: G

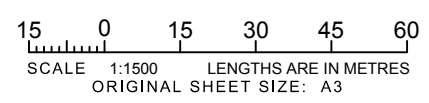


- LEGEND**
-  PROJECT AREA BOUNDARY
 -  PROJECT AREA - UNLIMITED
 -  PROJECT AREA - LIMITED IN STRATUM

-  VICMAP PARCEL LINE
-  COORDINATED POINTS
-  PROJECT AREA - UPPER LIMIT TO 4 METRES BELOW SURFACE LEVEL



PROJECT AREA PLAN



SUBURBAN RAIL LOOP EAST




Title: LEGL./ 22-118




SHEET 64

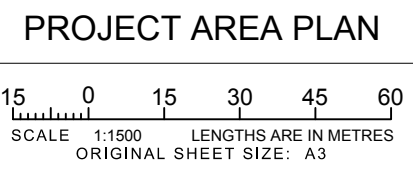
REV: G



LEGEND




	PROJECT AREA BOUNDARY
	PROJECT AREA - UNLIMITED
	PROJECT AREA - LIMITED IN STRATUM




	VICMAP PARCEL LINE
	COORDINATED POINTS
	PROJECT AREA - UPPER LIMIT TO 4 METRES BELOW SURFACE LEVEL

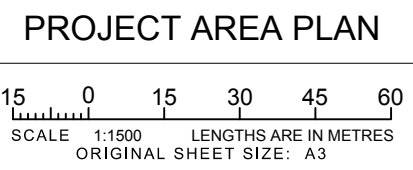


SUBURBAN RAIL LOOP EAST	
Title: LEGL./ 22-118	
SHEET 65	REV: G



- LEGEND**
-  PROJECT AREA BOUNDARY
 -  PROJECT AREA - UNLIMITED
 -  PROJECT AREA - LIMITED IN STRATUM

-  VICMAP PARCEL LINE
-  COORDINATED POINTS
-  PROJECT AREA - UPPER LIMIT TO 4 METRES BELOW SURFACE LEVEL






SUBURBAN RAIL LOOP EAST	
Title: LEGL./ 22-118	
SHEET 66	REV: G






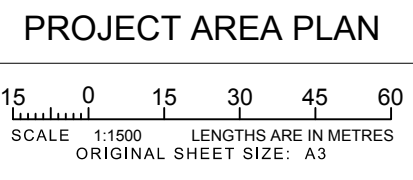
SEE SHEET 68

SEE SHEET 66

LEGEND




	PROJECT AREA BOUNDARY
	PROJECT AREA - UNLIMITED
	PROJECT AREA - LIMITED IN STRATUM




	VICMAP PARCEL LINE
	COORDINATED POINTS
	PROJECT AREA - UPPER LIMIT TO 4 METRES BELOW SURFACE LEVEL



SUBURBAN RAIL LOOP EAST	
Title: LEGL./ 22-118	
SHEET 67	REV: G

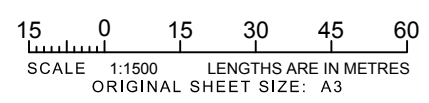


- LEGEND**
-  PROJECT AREA BOUNDARY
 -  PROJECT AREA - UNLIMITED
 -  PROJECT AREA - LIMITED IN STRATUM

-  VICMAP PARCEL LINE
-  COORDINATED POINTS
-  PROJECT AREA - UPPER LIMIT TO 4 METRES BELOW SURFACE LEVEL



PROJECT AREA PLAN



SUBURBAN RAIL LOOP EAST




Title: LEGL./ 22-118




SHEET 68

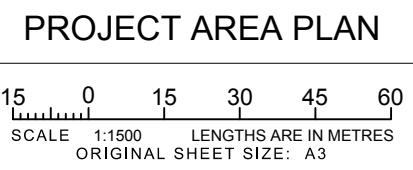
REV: G



LEGEND

	PROJECT AREA BOUNDARY
	PROJECT AREA - UNLIMITED
	PROJECT AREA - LIMITED IN STRATUM




	VICMAP PARCEL LINE
	COORDINATED POINTS
	PROJECT AREA - UPPER LIMIT TO 4 METRES BELOW SURFACE LEVEL






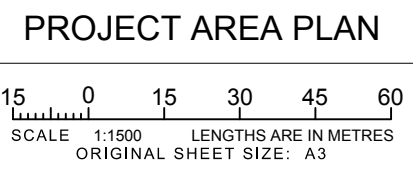
SUBURBAN RAIL LOOP EAST	
Title: LEGL./ 22-118	
SHEET 69	REV: G



LEGEND

	PROJECT AREA BOUNDARY
	PROJECT AREA - UNLIMITED
	PROJECT AREA - LIMITED IN STRATUM

	VICMAP PARCEL LINE
	COORDINATED POINTS
	PROJECT AREA - UPPER LIMIT TO 4 METRES BELOW SURFACE LEVEL



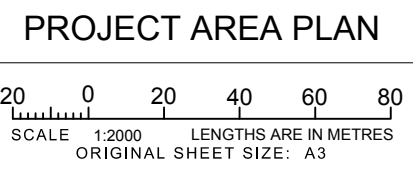
SUBURBAN RAIL LOOP EAST	
Title: LEGL./ 22-118	
SHEET 70	REV: G



LEGEND

	PROJECT AREA BOUNDARY
	PROJECT AREA - UNLIMITED
	PROJECT AREA - LIMITED IN STRATUM

	VICMAP PARCEL LINE
	COORDINATED POINTS
	PROJECT AREA - UPPER LIMIT TO 4 METRES BELOW SURFACE LEVEL



SUBURBAN RAIL LOOP EAST	
Title: LEGL./ 22-118	
SHEET 71	REV: G



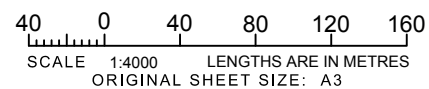
LEGEND

	PROJECT AREA BOUNDARY
	PROJECT AREA - UNLIMITED
	PROJECT AREA - LIMITED IN STRATUM

	VICMAP PARCEL LINE
	COORDINATED POINTS
	PROJECT AREA - UPPER LIMIT TO 4 METRES BELOW SURFACE LEVEL



PROJECT AREA PLAN

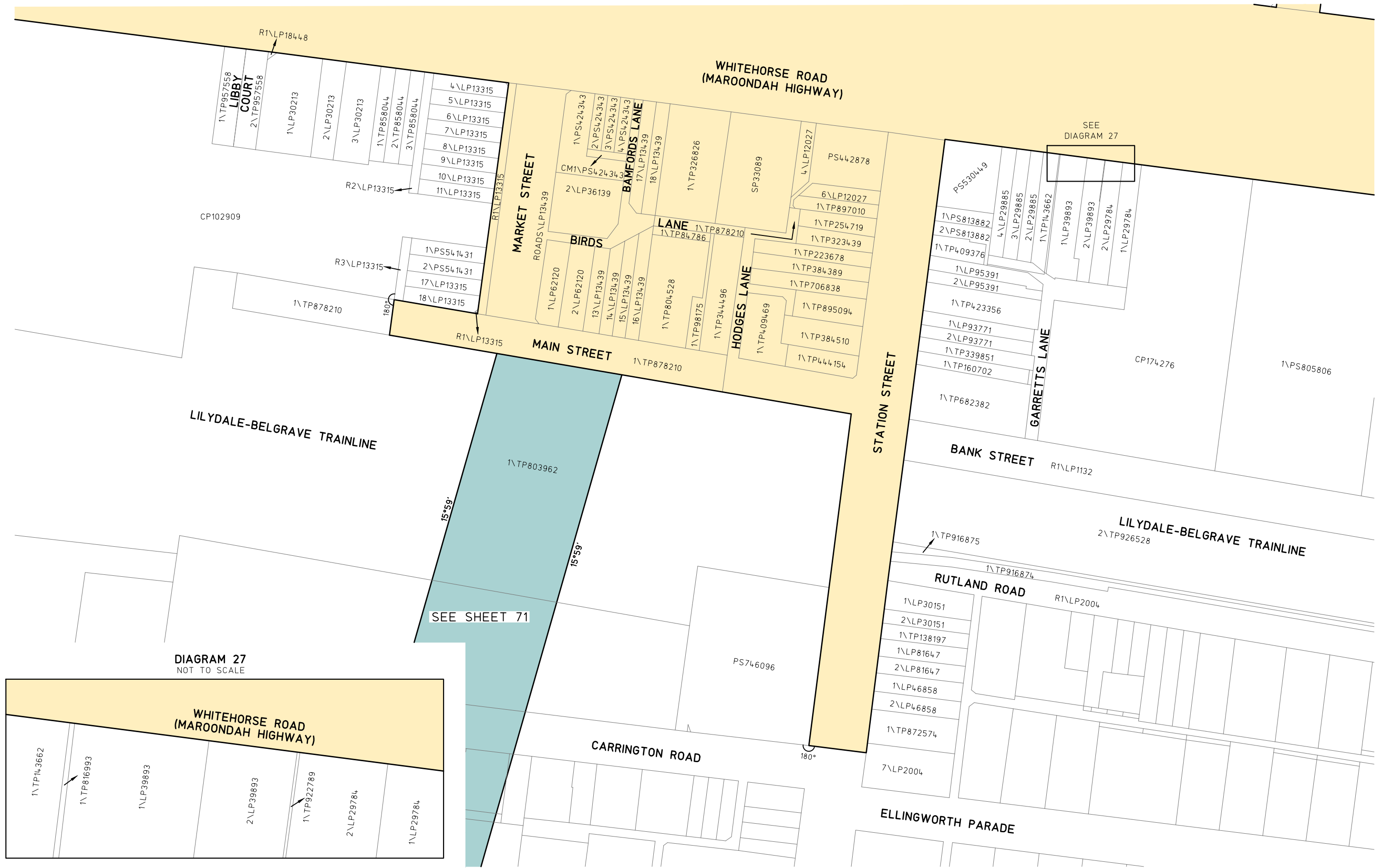


SUBURBAN RAIL LOOP EAST

Title: LEGL./ 22-118

SHEET 72

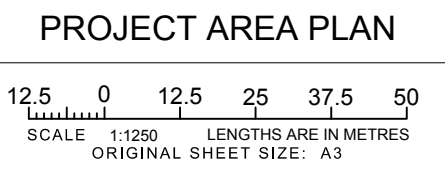
REV: G



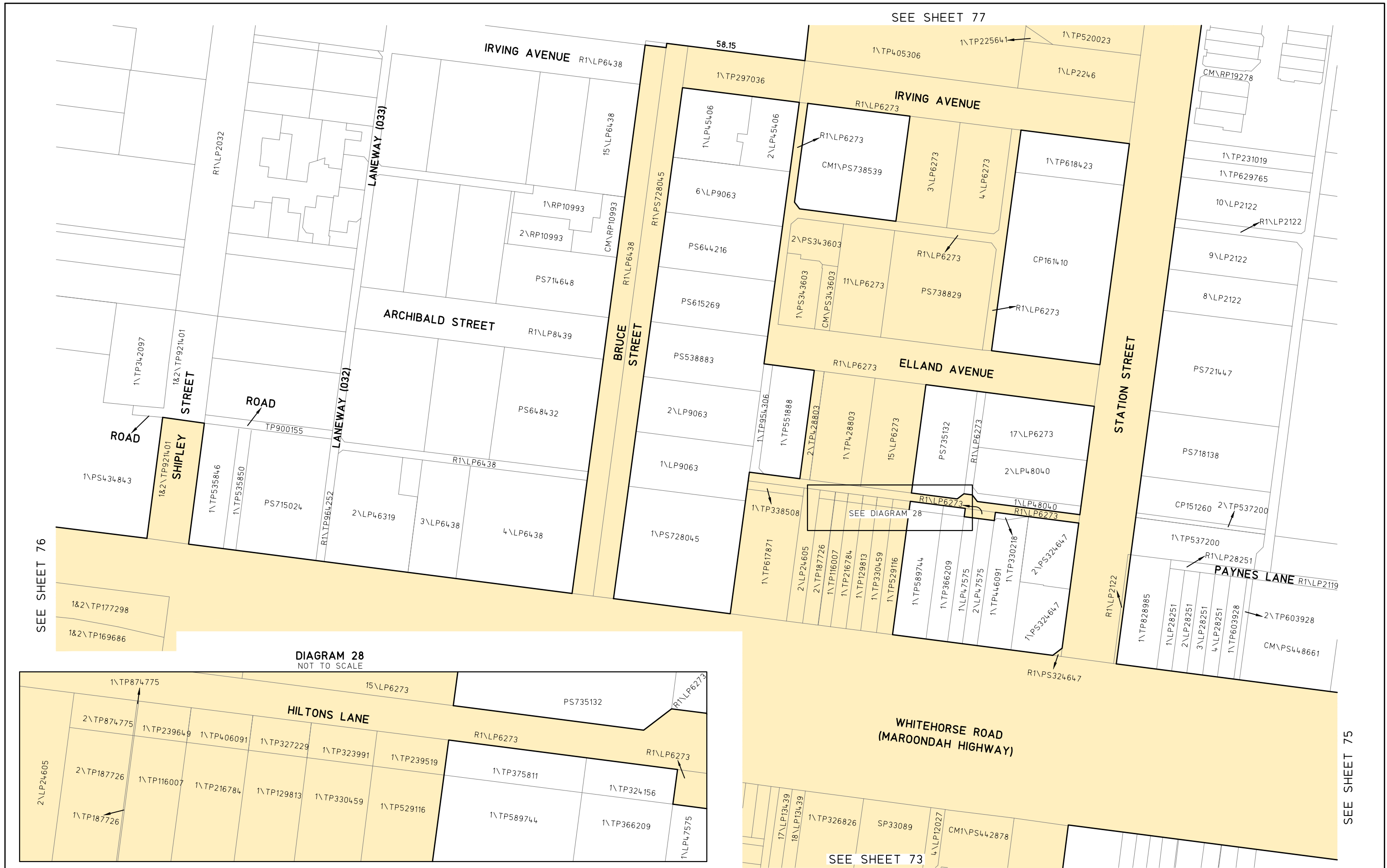
LEGEND

	PROJECT AREA BOUNDARY
	PROJECT AREA - UNLIMITED
	PROJECT AREA - LIMITED IN STRATUM

	VICMAP PARCEL LINE
	COORDINATED POINTS
	PROJECT AREA - UPPER LIMIT TO 4 METRES BELOW SURFACE LEVEL



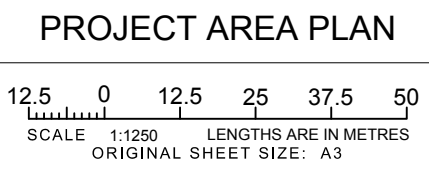
SUBURBAN RAIL LOOP EAST	
Title: LEGL./ 22-118	
SHEET 73	REV: G



LEGEND

	PROJECT AREA BOUNDARY
	PROJECT AREA - UNLIMITED
	PROJECT AREA - LIMITED IN STRATUM

	VICMAP PARCEL LINE
	COORDINATED POINTS
	PROJECT AREA - UPPER LIMIT TO 4 METRES BELOW SURFACE LEVEL



SUBURBAN RAIL LOOP EAST	
Title: LEGL./ 22-118	
SHEET 74	REV: G



SEE SHEET 74

SEE
DIAGRAM 31

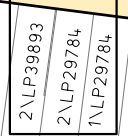


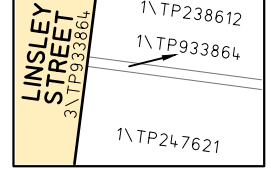
DIAGRAM 31
NOT TO SCALE

SEE
DIAGRAM 30



DIAGRAM 30
NOT TO SCALE

DIAGRAM 29
NOT TO SCALE



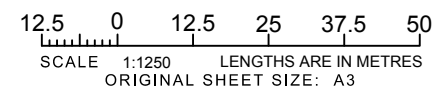
LEGEND

	PROJECT AREA BOUNDARY
	PROJECT AREA - UNLIMITED
	PROJECT AREA - LIMITED IN STRATUM

	VICMAP PARCEL LINE
	COORDINATED POINTS
	PROJECT AREA - UPPER LIMIT TO 4 METRES BELOW SURFACE LEVEL



PROJECT AREA PLAN

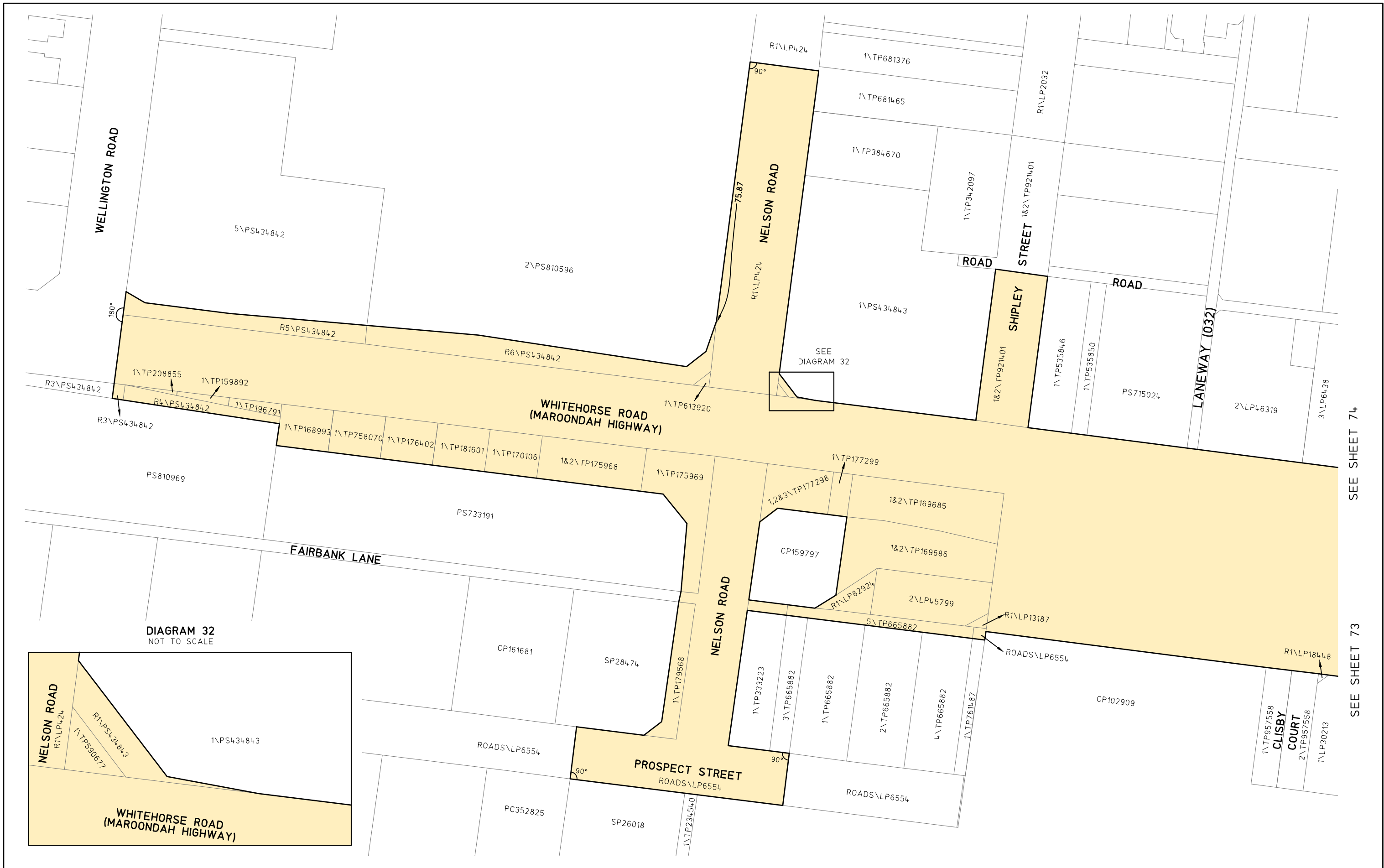


SUBURBAN RAIL LOOP EAST

Title: LEGL./ 22-118

SHEET 75




REV: G






SEE SHEET 74

SEE SHEET 73

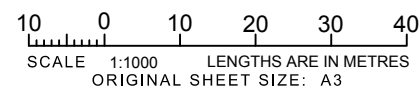
LEGEND

-  PROJECT AREA BOUNDARY
-  PROJECT AREA - UNLIMITED
-  PROJECT AREA - LIMITED IN STRATUM

-  VICMAP PARCEL LINE
-  COORDINATED POINTS
-  PROJECT AREA - UPPER LIMIT TO 4 METRES BELOW SURFACE LEVEL



PROJECT AREA PLAN



SUBURBAN RAIL LOOP EAST

Title: **LEGL./ 22-118**

SHEET 76

REV: G

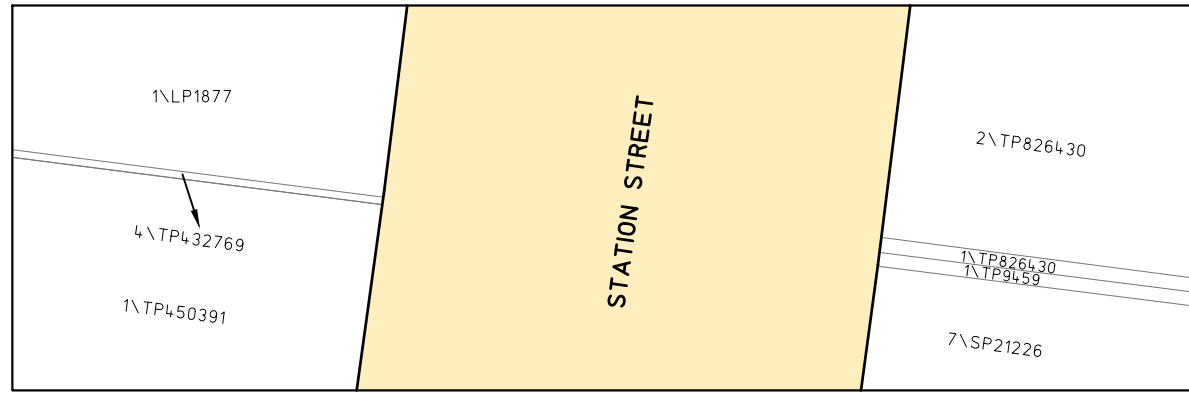


DIAGRAM 33
NOT TO SCALE

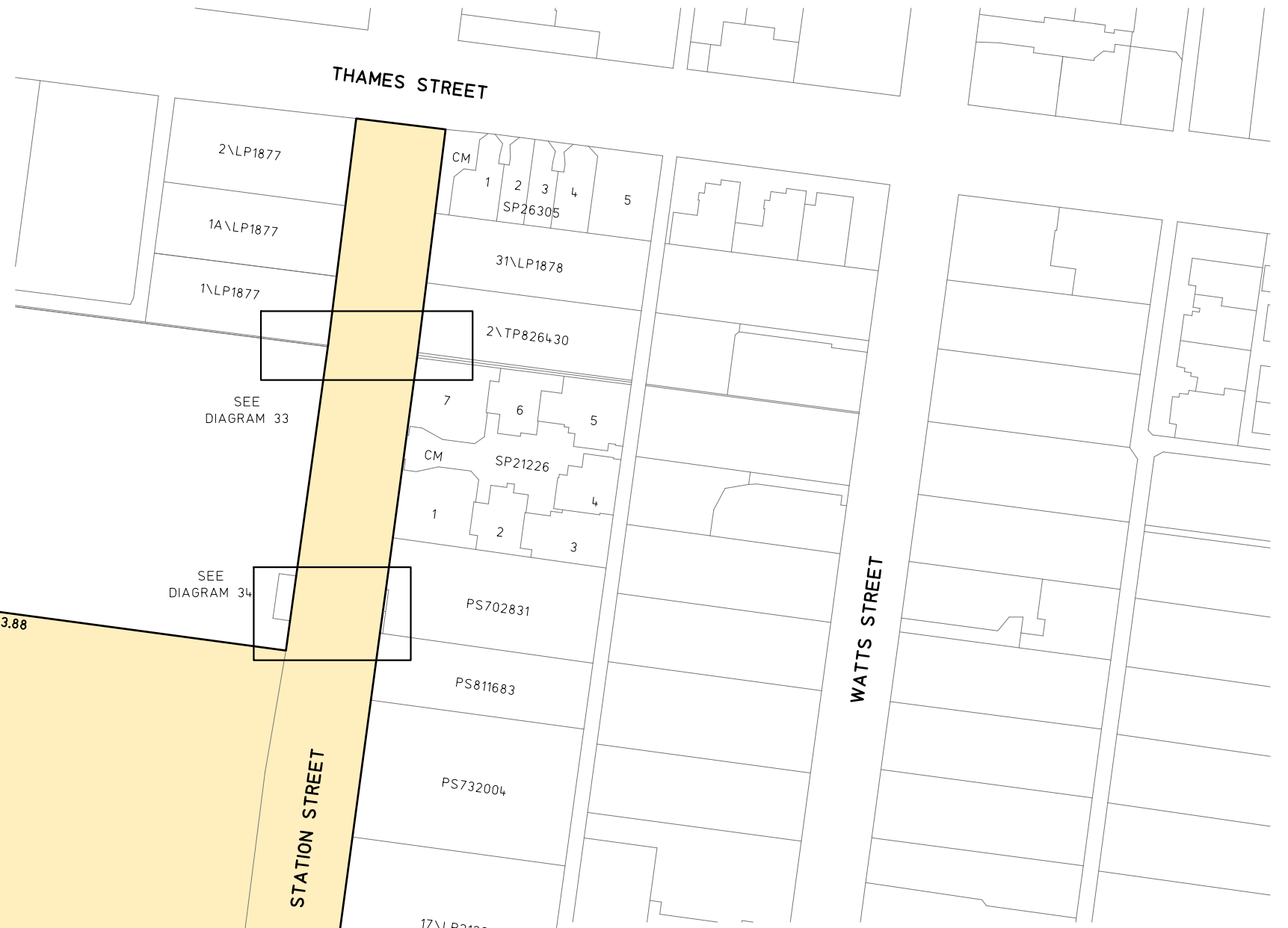


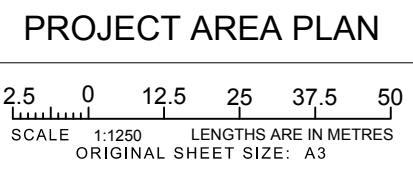
DIAGRAM 34
NOT TO SCALE



LEGEND

	PROJECT AREA BOUNDARY
	PROJECT AREA - UNLIMITED
	PROJECT AREA - LIMITED IN STRATUM

	VICMAP PARCEL LINE
	COORDINATED POINTS
	PROJECT AREA - UPPER LIMIT TO 4 METRES BELOW SURFACE LEVEL



SUBURBAN RAIL LOOP EAST	
Title: LEGL./ 22-118	
SHEET 77	REV: G