




PLAN TO DESIGNATE THE PROJECT AREA PURSUANT TO SECTION 95(2) MAJOR TRANSPORT PROJECTS FACILITATION ACT 2009
 Lodged in Central Plan Office
 Dated this 23rd day of February 2017
John E. Tulloch
 John E. Tulloch Surveyor-General

LEGEND
 PROJECT AREA

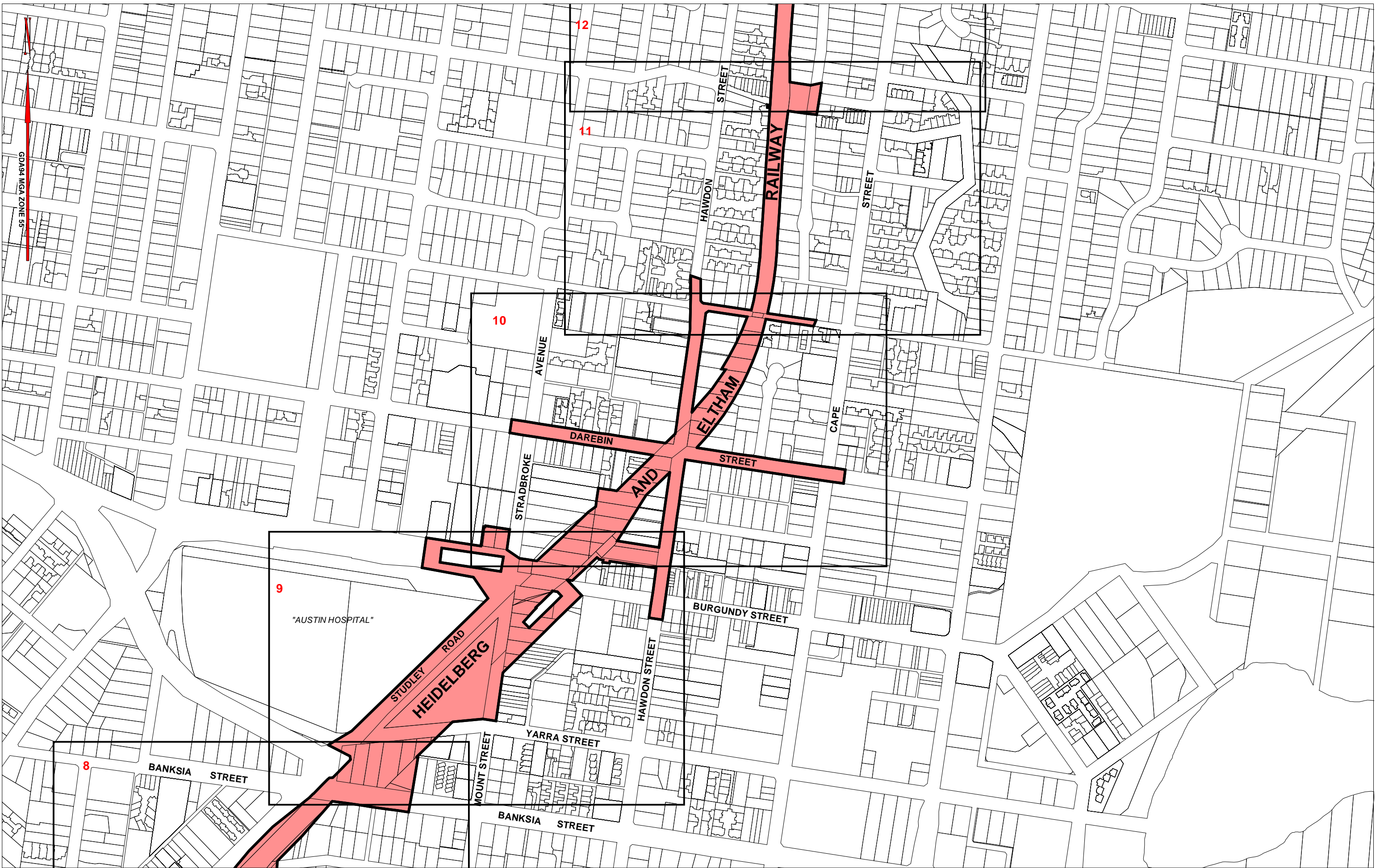
HEIDELBERG - LOWER PLENTY ROAD
 Doc No: P05-031-C-LXA-MAP-01-CGS-XGS-0001 Version 4-00



LEVEL CROSSING REMOVAL PROJECT

0 50 100 150 200 metres
 Page Size A3 - Scale 1:5000

Index
 Sheet 1 of 18
LEGL/16-488

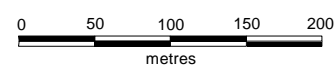


LEGEND
 PROJECT AREA

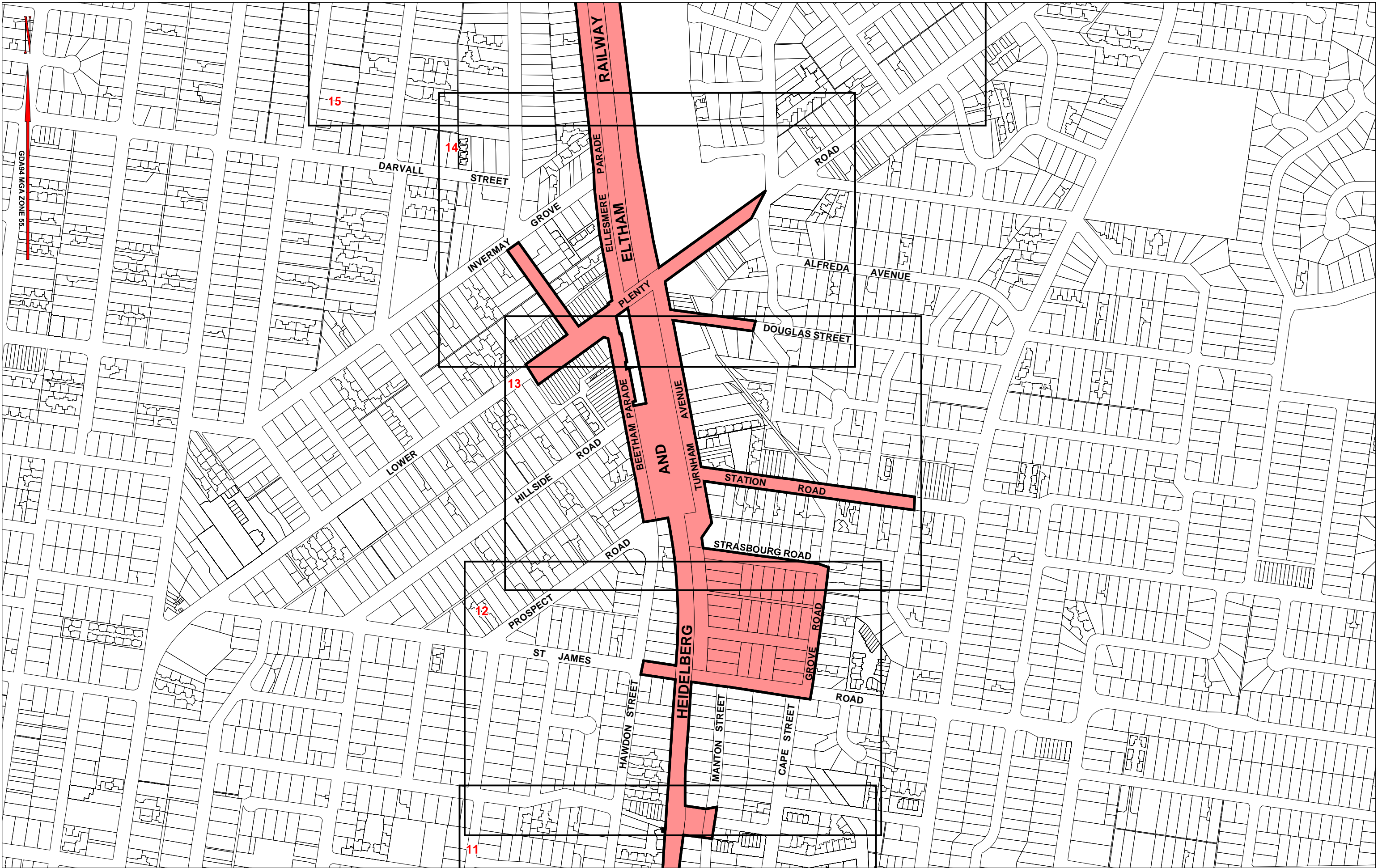
HEIDELBERG - LOWER PLENTY ROAD



LEVEL CROSSING REMOVAL PROJECT



Index
 Sheet 2 of 18
LEGL./16-488



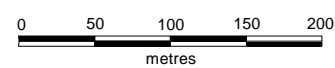
GD84 MGA ZONE 55

LEGEND
 PROJECT AREA

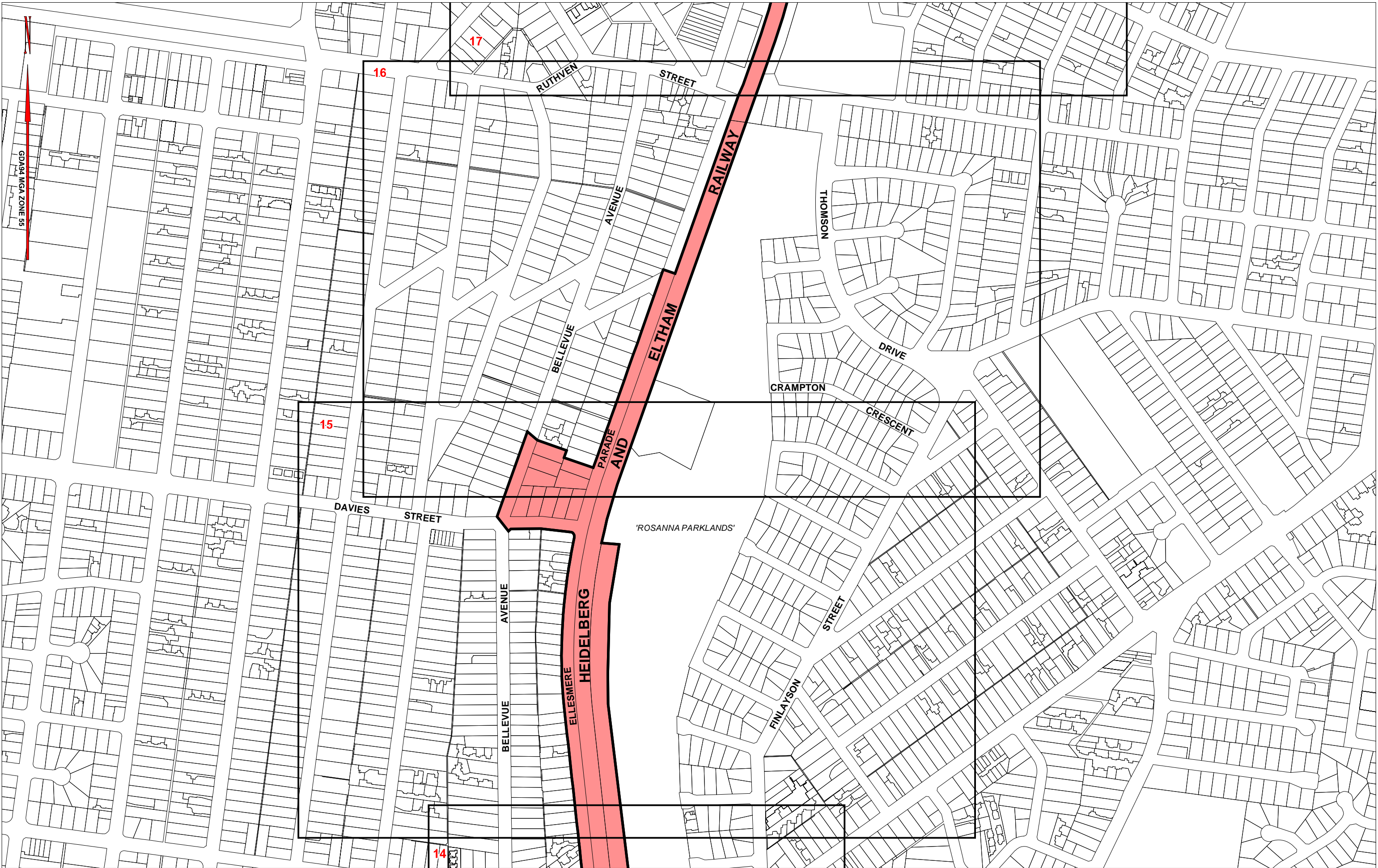
HEIDELBERG - LOWER PLENTY ROAD



LEVEL CROSSING REMOVAL PROJECT



Index
 Sheet 3 of 18
LEGL./16-488



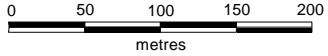
GD94 MGA ZONE 55

LEGEND
 PROJECT AREA

HEIDELBERG - LOWER PLENTY ROAD




LEVEL CROSSING REMOVAL PROJECT



Index
 Sheet 4 of 18
LEGL./16-488

GDA94 MGA ZONE 55

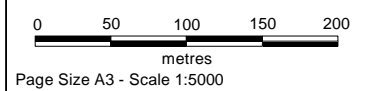


LEGEND
 PROJECT AREA

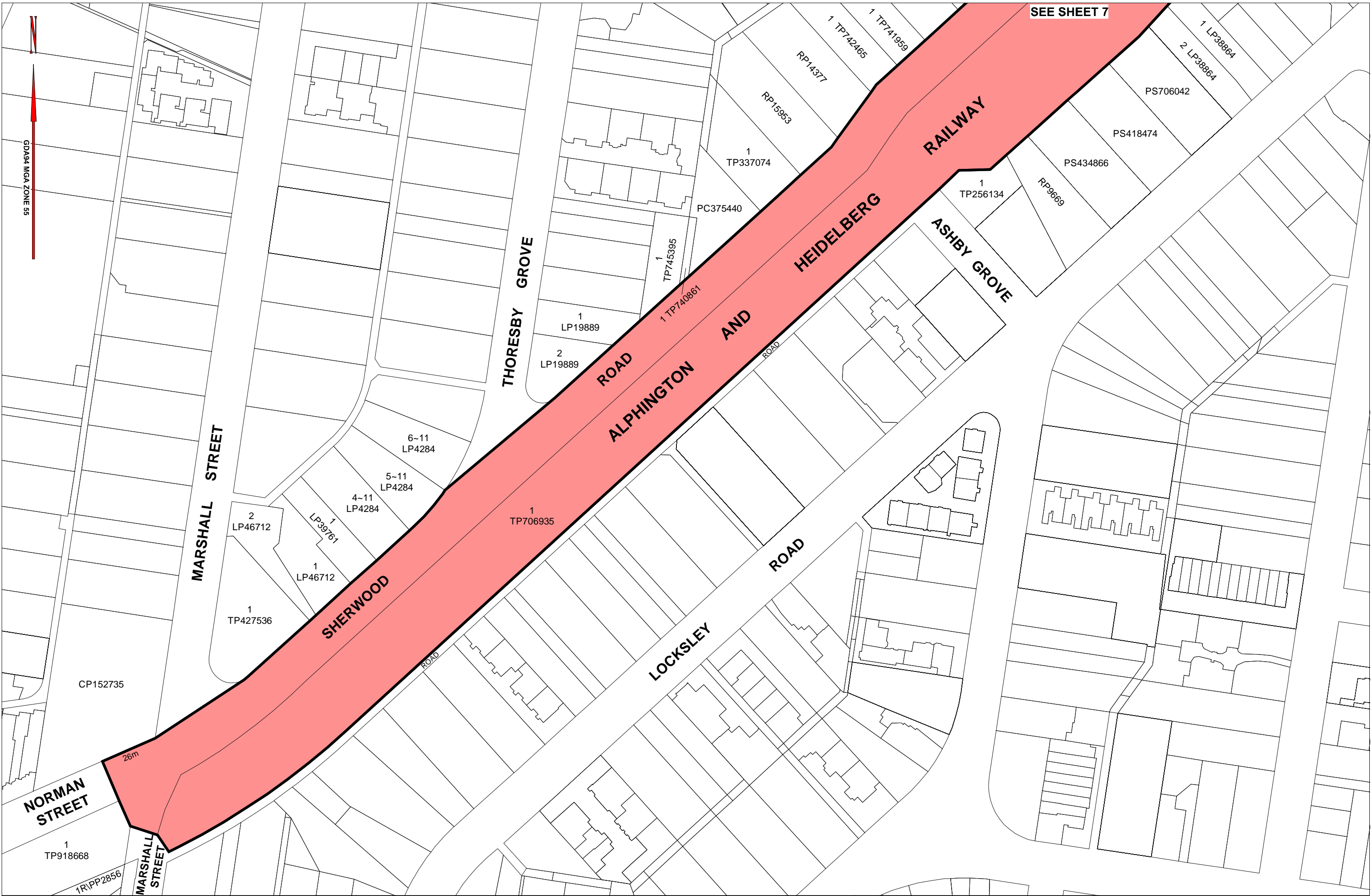
HEIDELBERG - LOWER PLENTY ROAD



LEVEL CROSSING REMOVAL PROJECT



Index
 Sheet 5 of 18
LEGL./16-488



SEE SHEET 7

NORMAN STREET

MARSHALL STREET

SHERWOOD ROAD

ALPHINGTON AND ROAD

HEIDELBERG ROAD

RAILWAY

ASHBY GROVE

LOCKSLEY ROAD

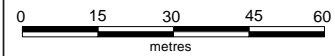
THORESBY GROVE

LEGEND
 PROJECT AREA

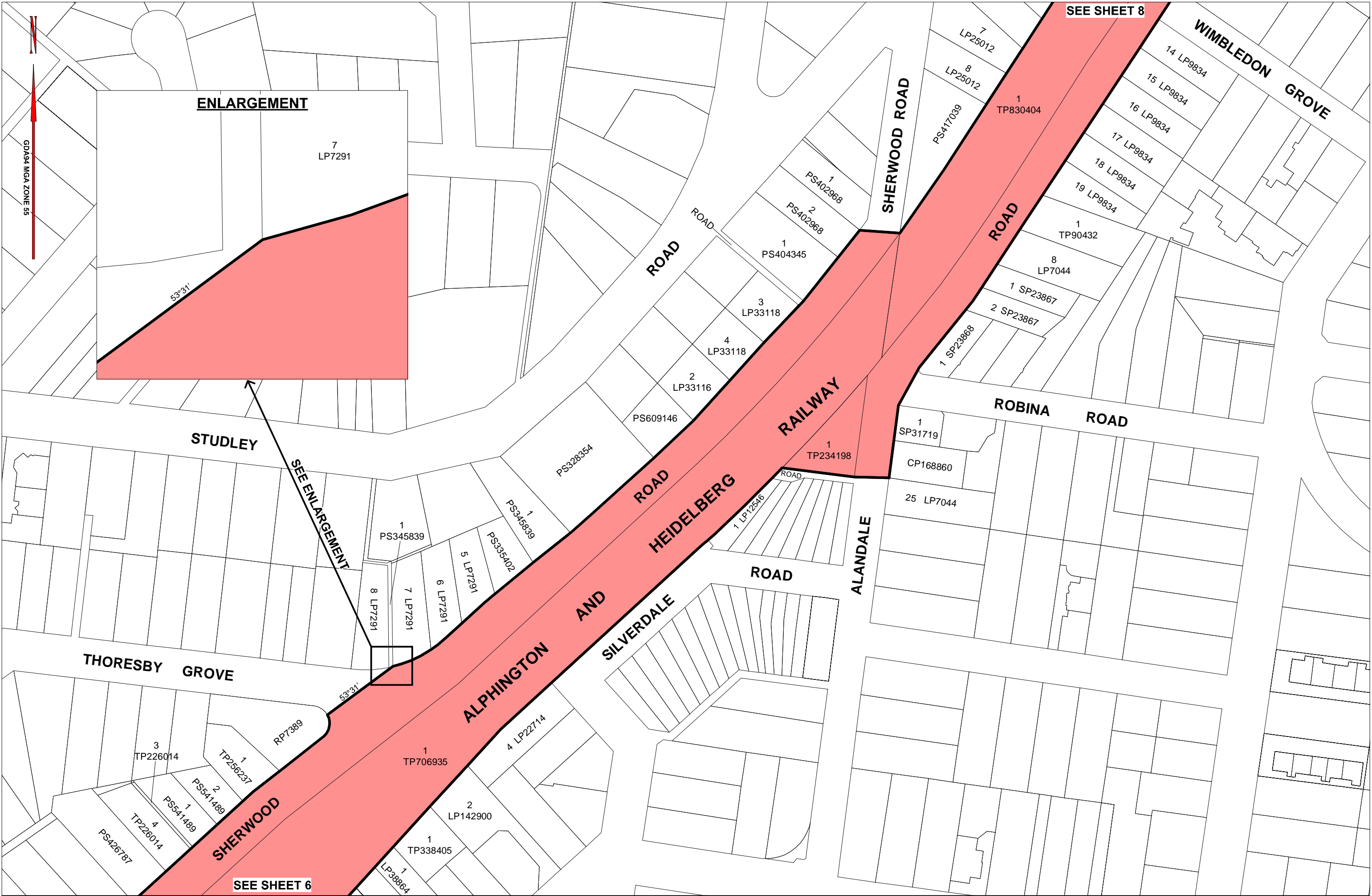
HEIDELBERG - LOWER PLENTY ROAD



LEVEL CROSSING REMOVAL PROJECT



Sheet 6 of 18
LEGL./16-488



GDA94 MGA ZONE 55

ENLARGEMENT

SEE SHEET 8

SEE SHEET 6

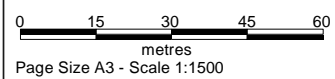
SEE ENLARGEMENT

LEGEND
 **PROJECT AREA**

HEIDELBERG - LOWER PLENTY ROAD



LEVEL CROSSING REMOVAL PROJECT



Sheet 7 of 18
LEGL./16-488

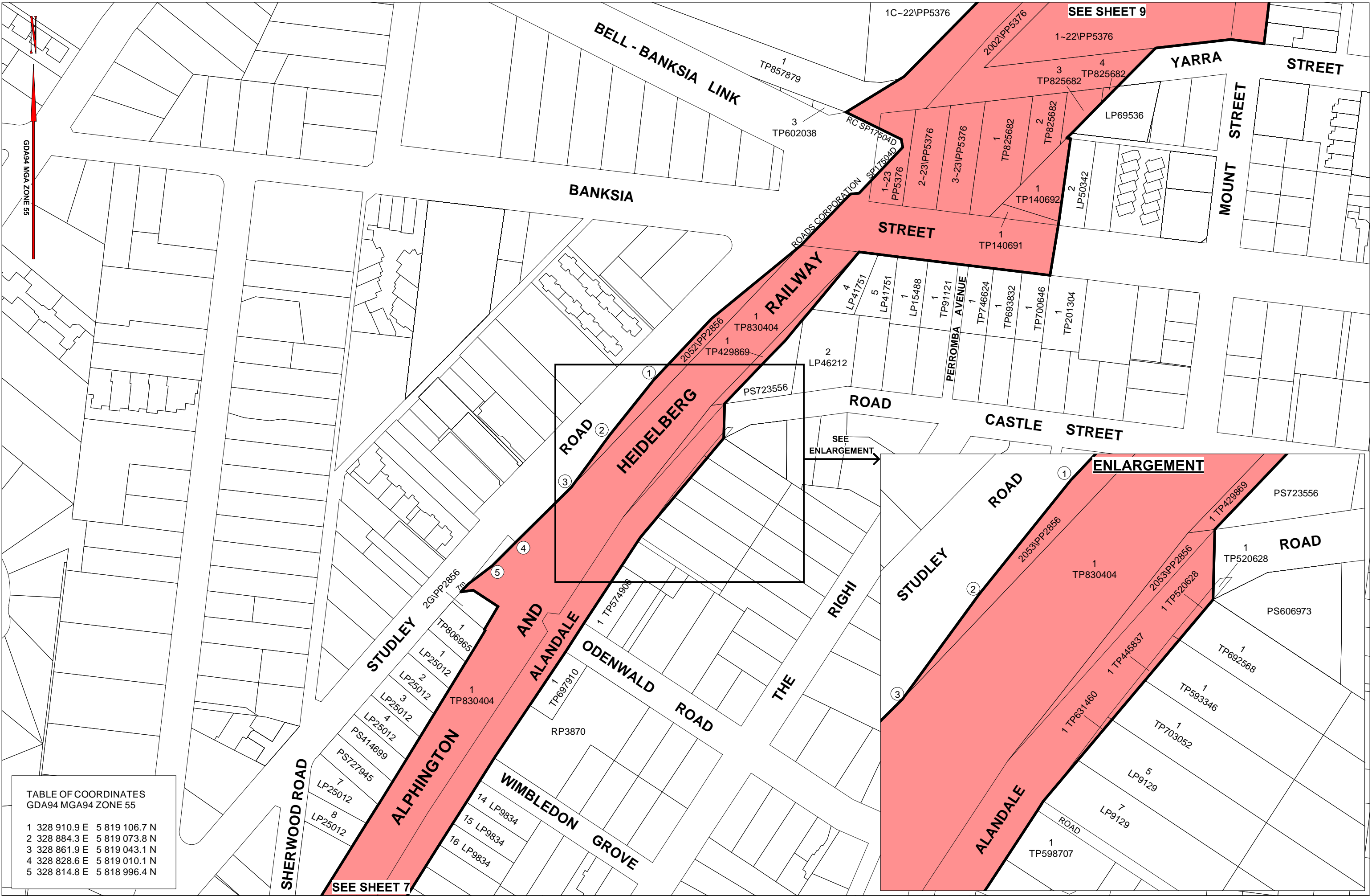


TABLE OF COORDINATES
GDA94 MGA94 ZONE 55

1	328 910.9 E	5 819 106.7 N
2	328 884.3 E	5 819 073.8 N
3	328 861.9 E	5 819 043.1 N
4	328 828.6 E	5 819 010.1 N
5	328 814.8 E	5 818 996.4 N

SEE SHEET 7

ENLARGEMENT

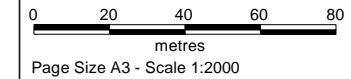
LEGEND
 PROJECT AREA

HEIDELBERG - LOWER PLENTY ROAD

Doc No: P05-031-C-LXA-MAP-01-CGS-XGS-0001 Version 4-00

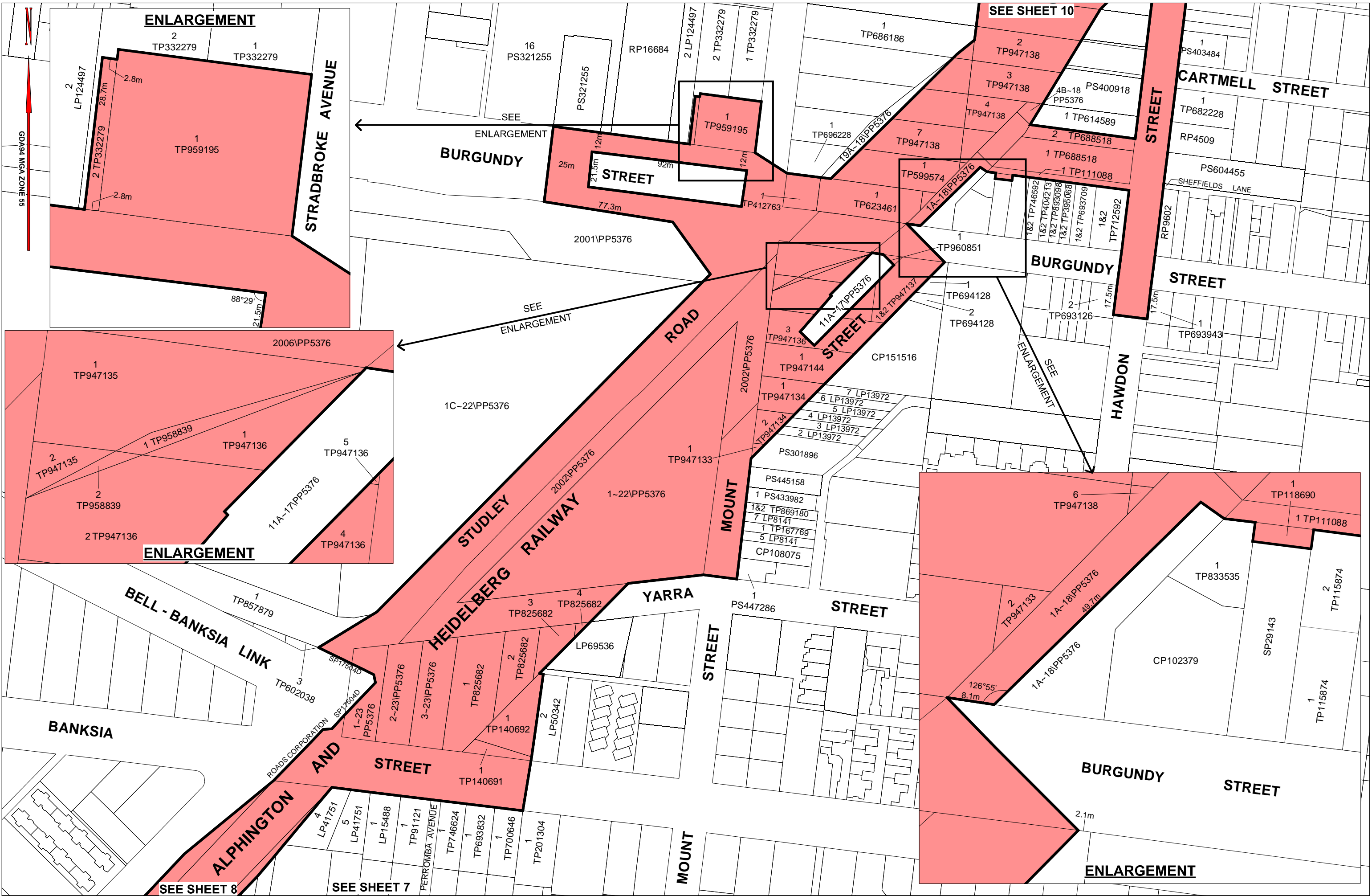


LEVEL CROSSING REMOVAL PROJECT



Page Size A3 - Scale 1:2000

Sheet 8 of 18
LEGL./16-488

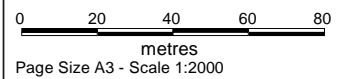


LEGEND
 PROJECT AREA

HEIDELBERG - LOWER PLENTY ROAD

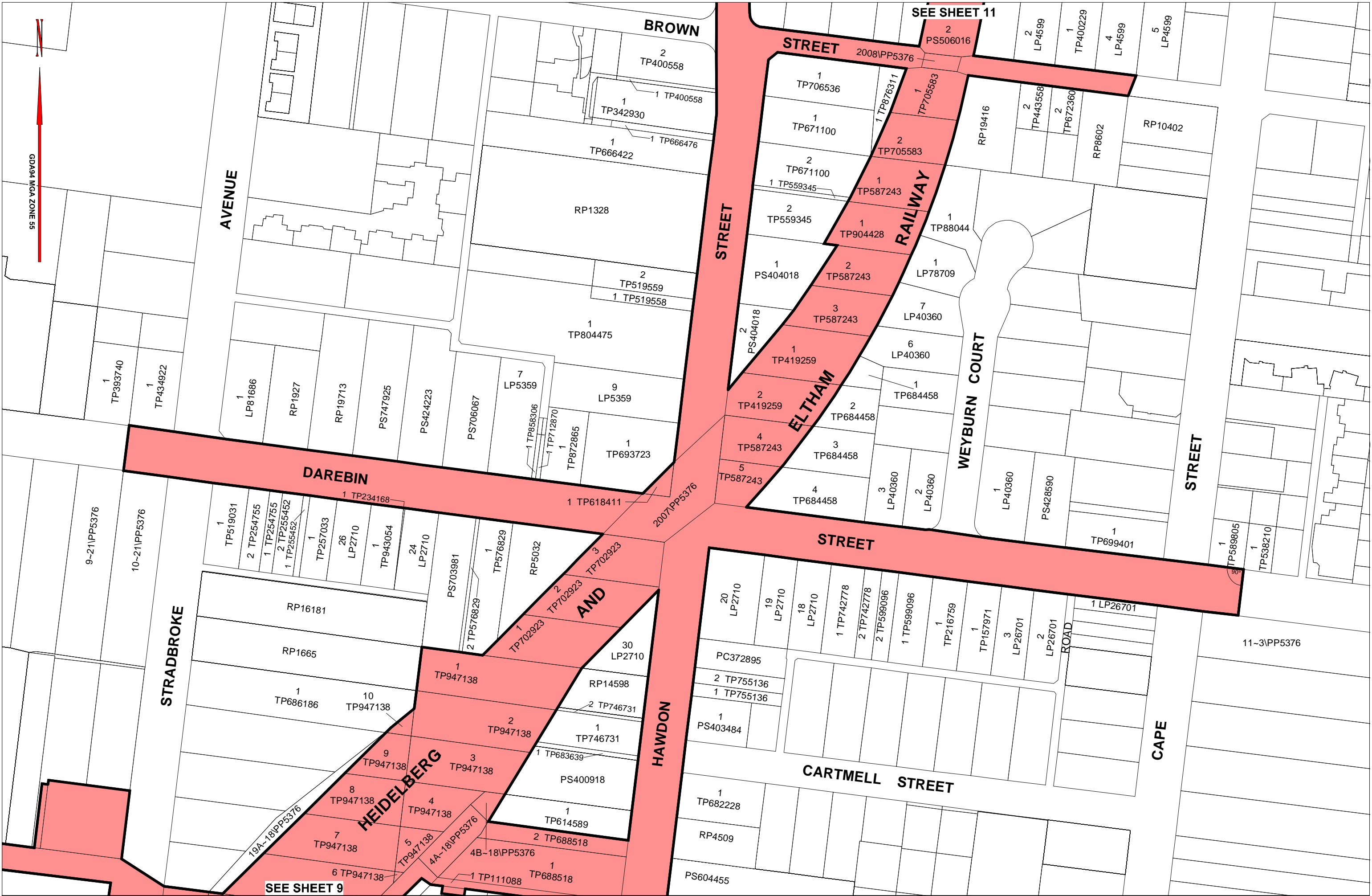


LEVEL CROSSING REMOVAL PROJECT



Doc No: P05-031-C-LXA-MAP-01-CGS-XGS-0001 Version 4-00

X:\Workspaces\Northern Group\North East Program 1 (Grange A & Lower Plenty)\LEGL\Heidelberg Lower Plenty



SEE SHEET 11

DAREBIN

ELTHAM

AND

HEIDELBERG

HAWDON

CARTMELL STREET

STRADBROKE

AVENUE

BROWN

STREET

STREET

RAILWAY

WEYBURN COURT

STREET

CAPE

SEE SHEET 9

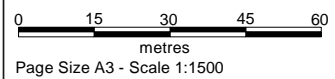
LEGEND
 PROJECT AREA

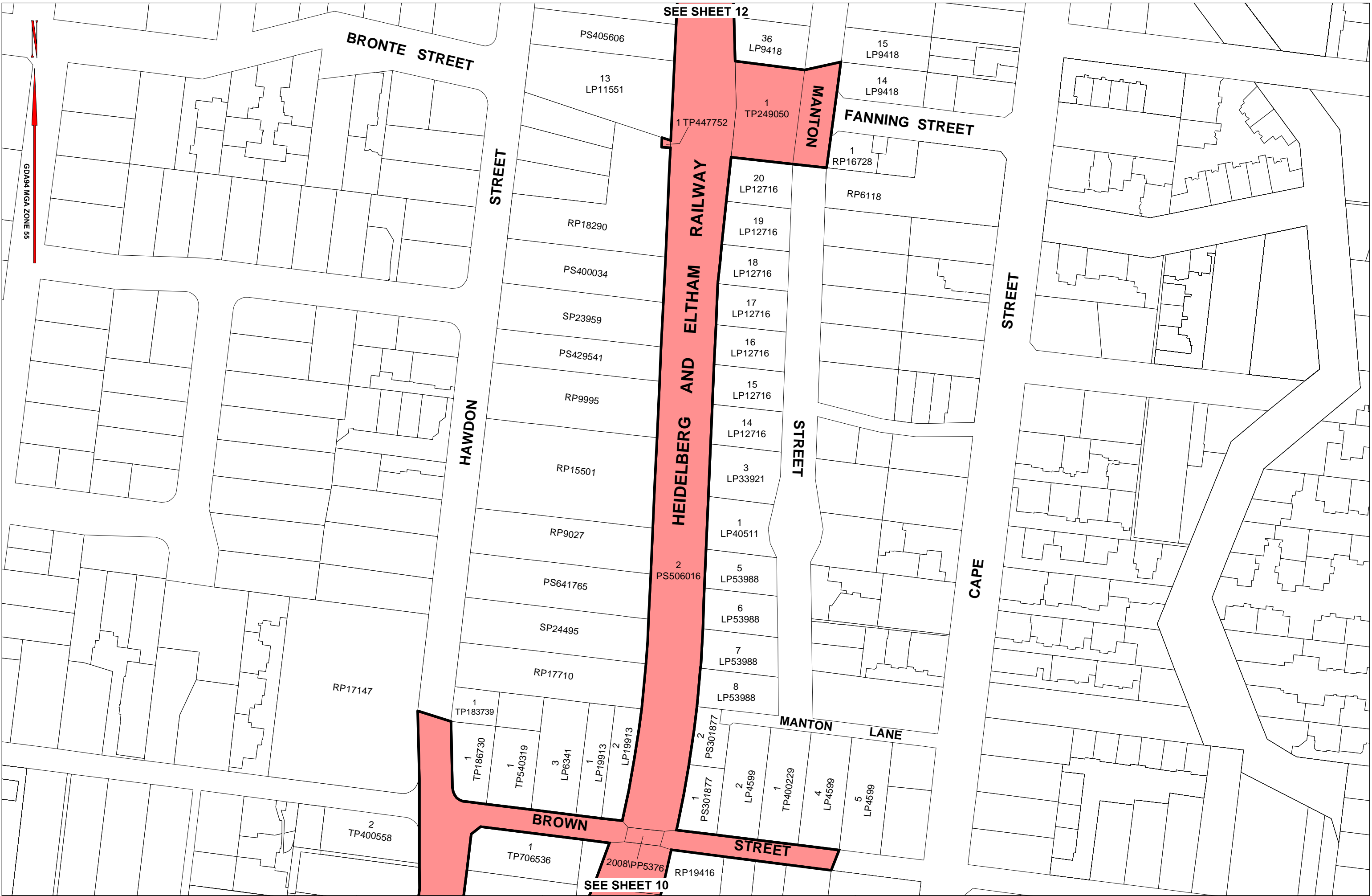
HEIDELBERG - LOWER PLENTY ROAD

Doc No: P05-031-C-LXA-MAP-01-CGS-XGS-0001 Version 4-00



LEVEL CROSSING REMOVAL PROJECT



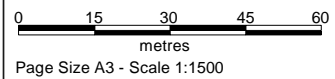


LEGEND
 **PROJECT AREA**

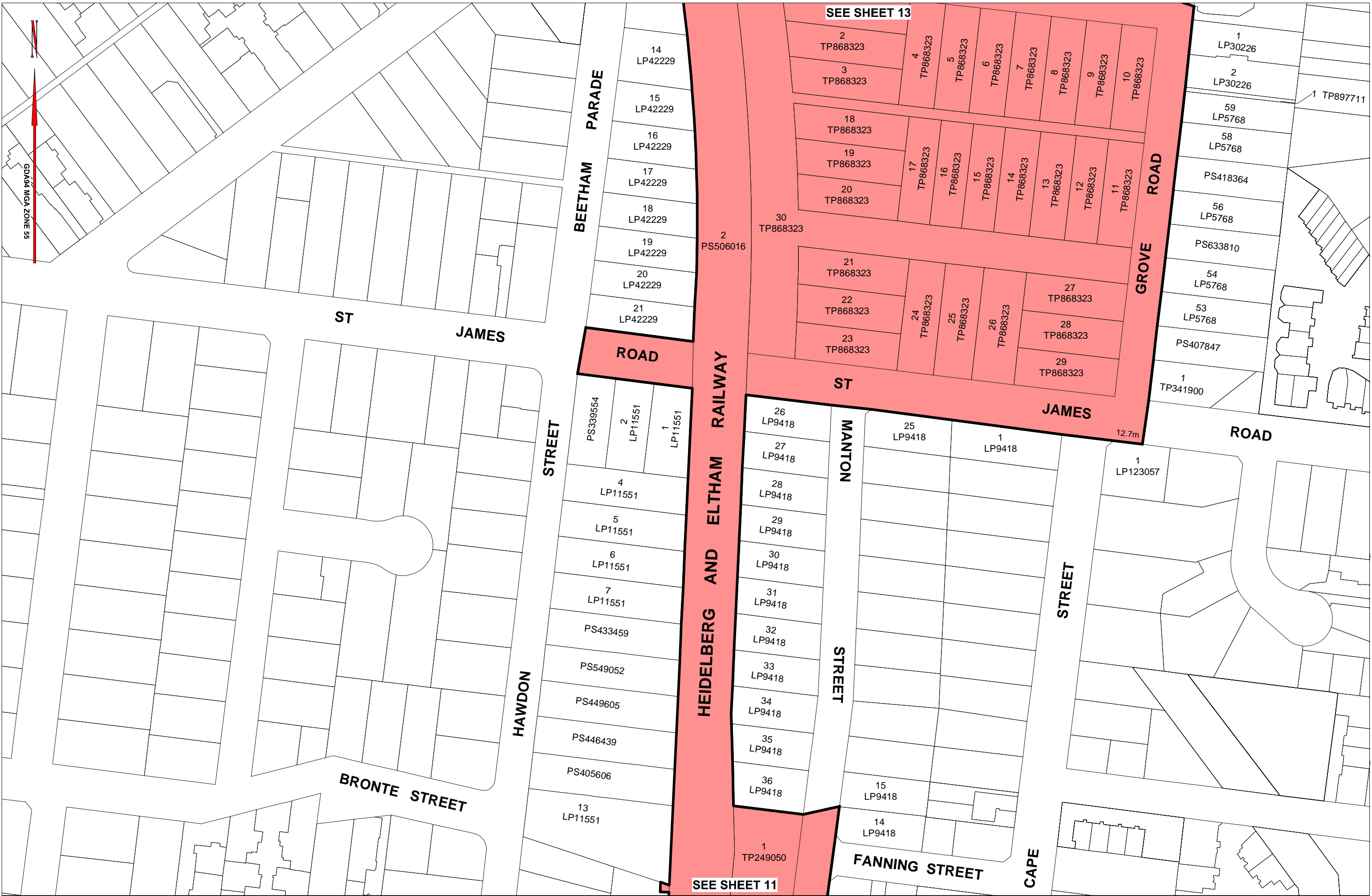
HEIDELBERG - LOWER PLENTY ROAD



LEVEL CROSSING REMOVAL PROJECT



GDA94 MGA ZONE 55



SEE SHEET 13

2 PS506016

12.7m

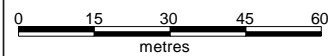
SEE SHEET 11

LEGEND
 **PROJECT AREA**

HEIDELBERG - LOWER PLENTY ROAD

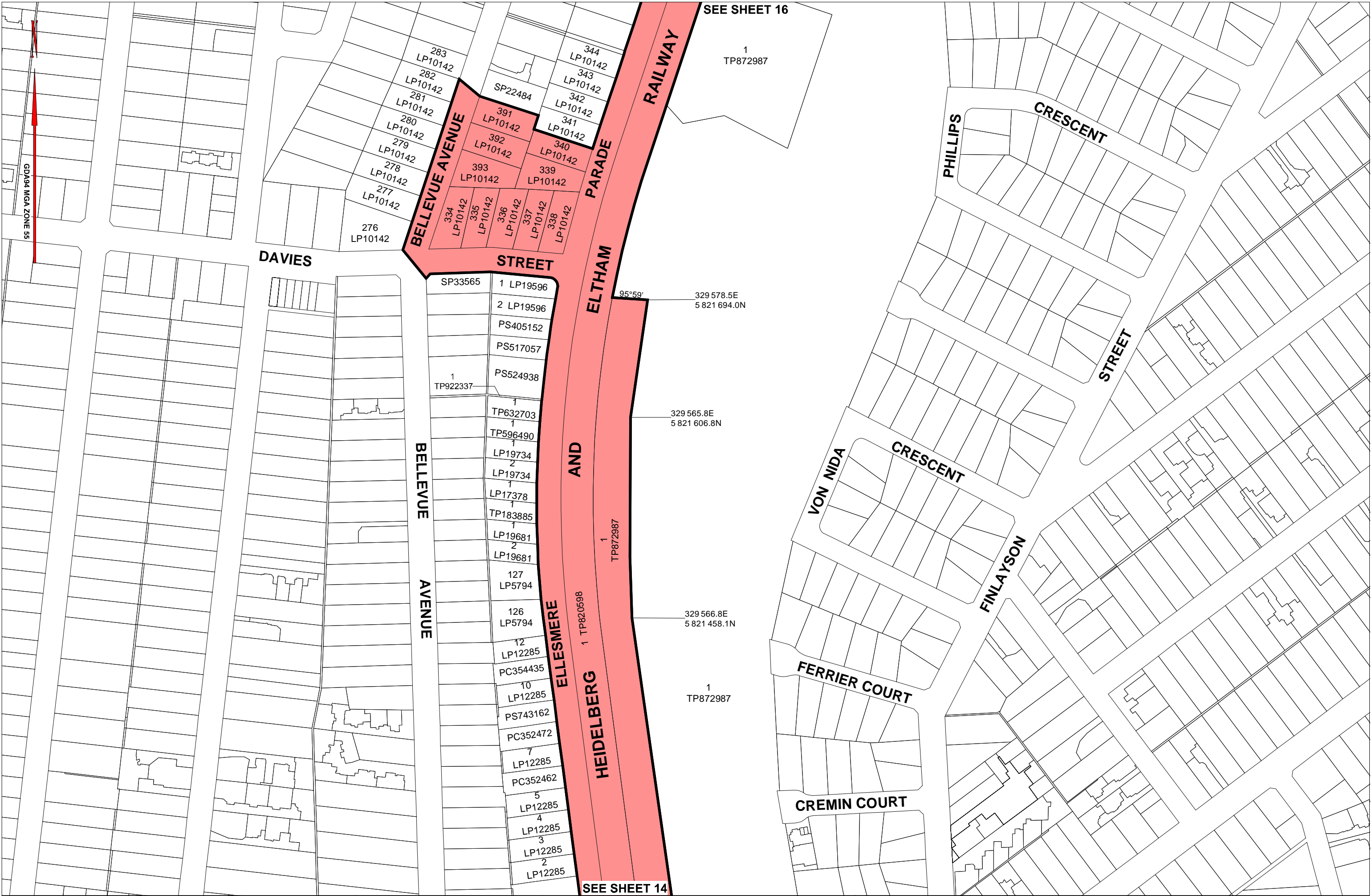


LEVEL CROSSING REMOVAL PROJECT



Sheet 12 of 18
LEGL./16-488

Doc No: P05-031-C-LXA-MAP-01-CGS-XGS-0001 Version 4-00



SEE SHEET 16

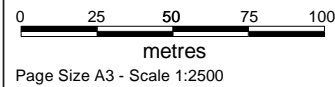
SEE SHEET 14

LEGEND
 **PROJECT AREA**

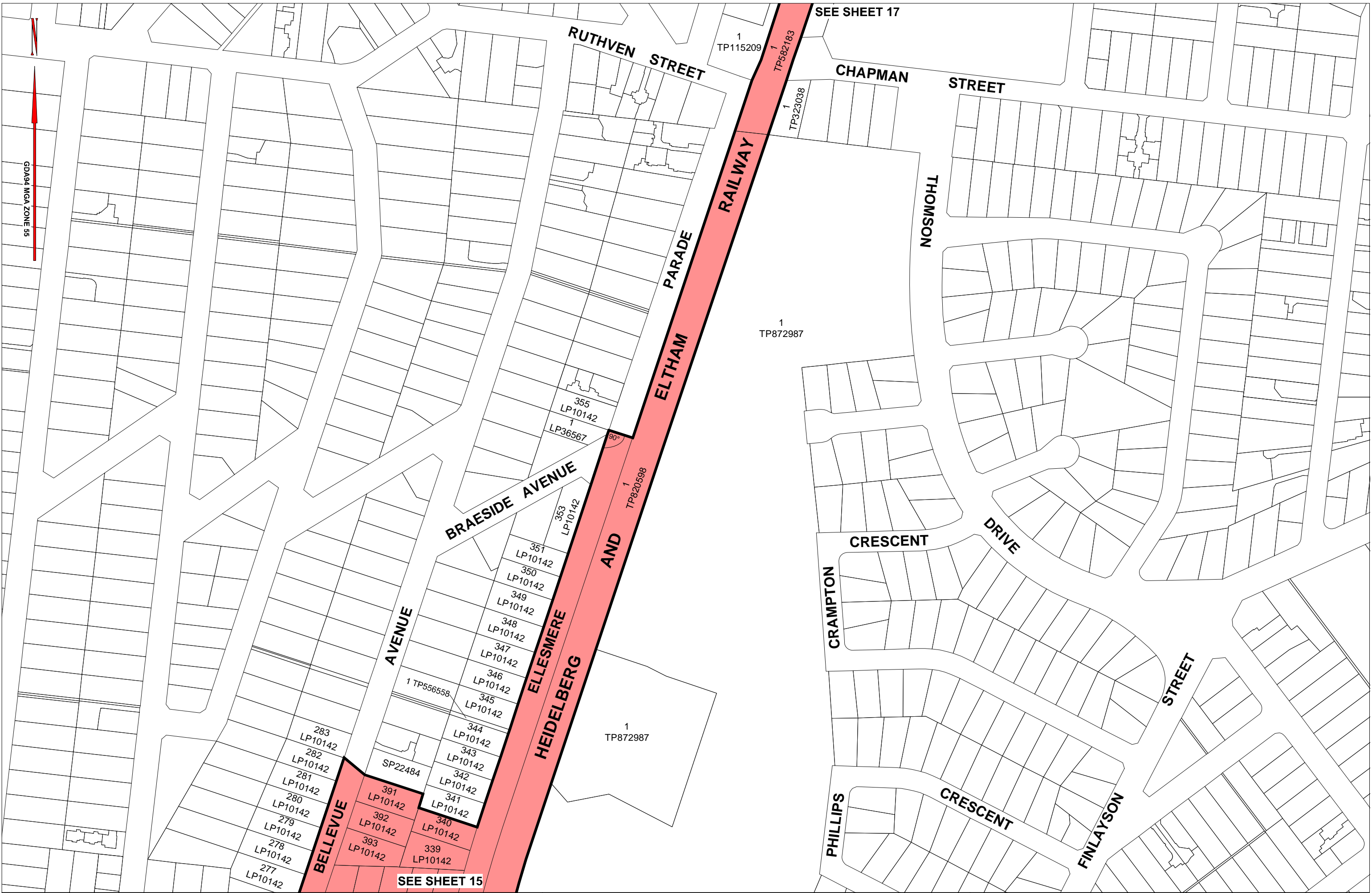
HEIDELBERG - LOWER PLENTY ROAD



LEVEL CROSSING REMOVAL PROJECT



Sheet 15 of 18
LEGL./16-488



SEE SHEET 17

SEE SHEET 15

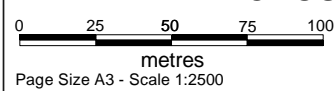
LEGEND
 **PROJECT AREA**

HEIDELBERG - LOWER PLENTY ROAD

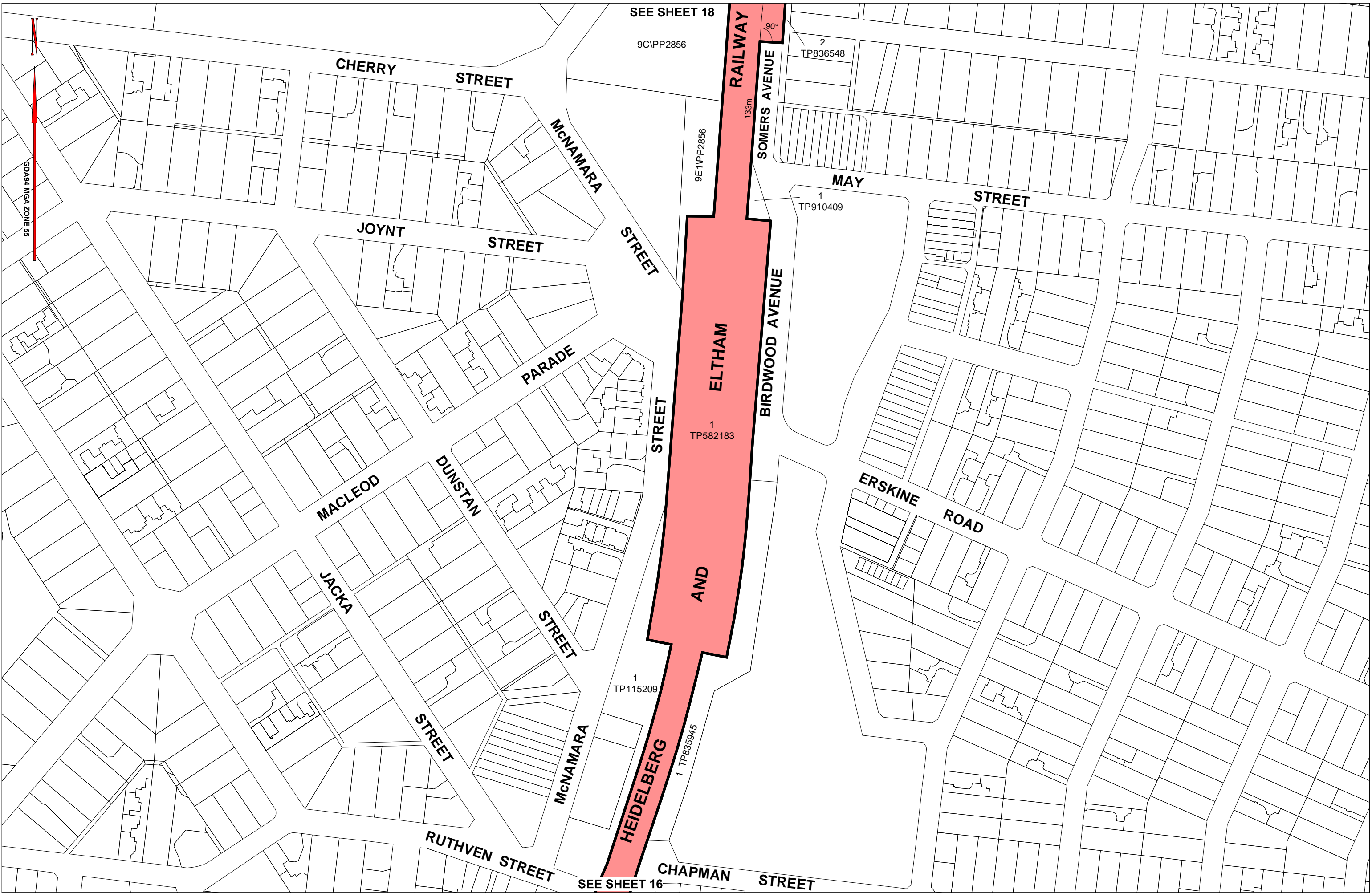
Doc No: P05-031-C-LXA-MAP-01-CGS-XGS-0001 Version 4-00



LEVEL CROSSING REMOVAL PROJECT



Sheet 16 of 18
LEGL./16-488



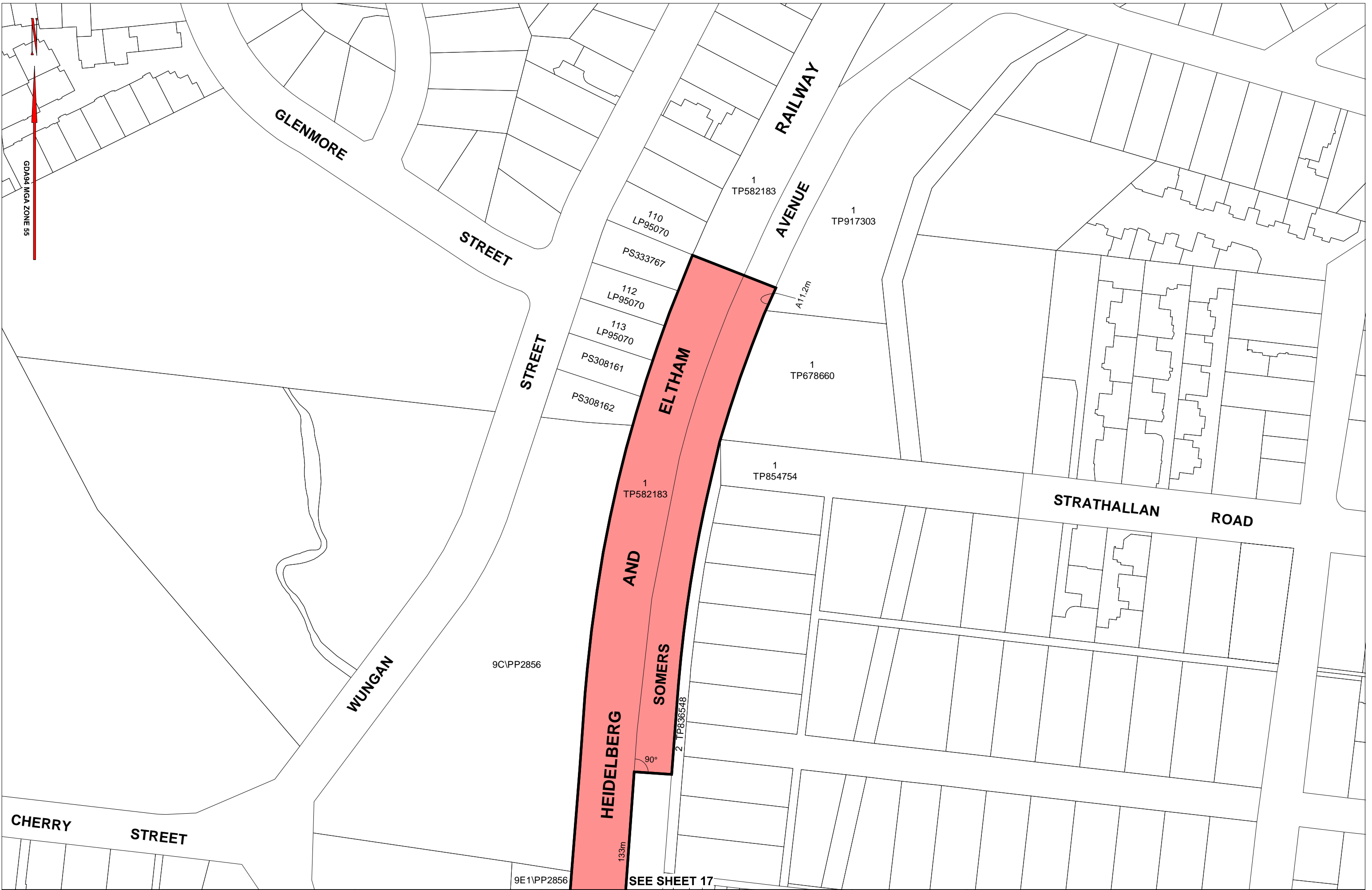
LEGEND
 **PROJECT AREA**

HEIDELBERG - LOWER PLENTY ROAD
 Doc No: P05-031-C-LXA-MAP-01-CGS-XGS-0001 Version 4-00



LEVEL CROSSING REMOVAL PROJECT
 0 25 50 75 100
 metres
 Page Size A3 - Scale 1:2500

Sheet 17 of 18
LEGL./16-488



LEGEND
 **PROJECT AREA**

HEIDELBERG - LOWER PLENTY ROAD
 Doc No: P05-031-C-LXA-MAP-01-CGS-XGS-0001 Version 4-00



LEVEL CROSSING REMOVAL PROJECT
 0 15 30 45 60 metres
 Page Size A3 - Scale 1:1500
 Sheet 18 of 18
LEGL/16-488