

Urban Design and Landscape Plan

Ring Road Completion
November 2025



Attachment 2: Landscape Design




Document Control – Revision History

Attachment 2: Landscape Design

Plan Control and Amendment

Rev. No.	Date	Description of Change	Prepared by
1	25/09/2023	Public Exhibition	AMA / M80-RRA
2	21/12/2023	UDLP Final Submission IEA	AMA / M80-RRA
3	29/01/2024	UDLP Final Submission for Review	AMA / M80-RRA
4	02/08/2024	UDLP Final Submission IEA	AMA / M80-RRA
5	21/08/2024	UDLP Final Submission	AMA / M80-RRA
6	06/09/2025	UDLP Amendment Review	AMA / M80-RRA
7	05/11/2025	UDLP Final Amendment Submission	AMA / M80-RRA

DESIGN SUBJECT TO RELEVANT CODES AND STANDARDS

© North East Link Program										DOT No.:																															
6	UDLP FINAL AMENDMENT SUBMISSION		05.11.2025	DRAFTING	NAME	DATE	NELP DISCLAIMER Conditions of Use: This Document has been developed for the purposes of the North East Link Project. Recipients of this document: - are subject to obligations of confidentiality in relation to this document; and - may not rely upon the information contained in this document, and must rely absolutely on their own opinion and professional advice.		<table><tr><th colspan="2">CHECK PRINT</th><th colspan="2">READY FOR ISSUE <input type="checkbox"/></th></tr><tr><th colspan="2">DISCIPLINE</th><th>INITIAL</th><th>DATE</th></tr><tr><td colspan="2">DISCIPLINE</td><td></td><td></td></tr><tr><td colspan="2">DISCIPLINE</td><td></td><td></td></tr><tr><td colspan="2">DISCIPLINE</td><td></td><td></td></tr><tr><td colspan="2">BACKDRAFTED/CORRECTED</td><td></td><td></td></tr><tr><td colspan="2">CONFIRMED</td><td></td><td></td></tr></table>	CHECK PRINT		READY FOR ISSUE <input type="checkbox"/>		DISCIPLINE		INITIAL	DATE	DISCIPLINE				DISCIPLINE				DISCIPLINE				BACKDRAFTED/CORRECTED				CONFIRMED				NORTH EAST LINK PROGRAM ATTACHMENT 2: LANDSCAPE DESIGN DOCUMENT CONTROL			
CHECK PRINT		READY FOR ISSUE <input type="checkbox"/>																																							
DISCIPLINE		INITIAL	DATE																																						
DISCIPLINE																																									
DISCIPLINE																																									
DISCIPLINE																																									
BACKDRAFTED/CORRECTED																																									
CONFIRMED																																									
5	UDLP AMENDMENT REVIEW		06.09.2025	CHECKED BY	M.VULKOVIC	05.11.2025																																			
4	UDLP FINAL SUBMISSION		29.04.2024	DESIGNED BY	L.HOANG	05.11.2025																																			
3	UDLP FINAL SUBMISSION		02.02.2024	ENGINEERING	D.LIM	05.11.2025																																			
2	UDLP FINAL SUBMISSION		18.12.2023	CHECKED BY	E.CASTILLO	05.11.2025																																			
1	PUBLIC EXHIBITION		25.09.2023	VERIFIED BY	Z.CVITKOVIC	05.11.2025																																			
REV.	DESCRIPTION		DATE	APPROVED BY		APPROVALS																																			
REVISIONS				APPROVALS			DRAWN: -	SIZE: A3	SCALE: As indicated	Security Classification: OFFICIAL: Sensitive																															
							CAD FILE: -		PROJECT CONTRACT: NORTH	NELP DRAWING No.: NEL-NTH-NNA-3900-EPU-DRG-LAN1	SUIT. CODE REVISION																														
											6																														

Note: * Indicates signed documents as drawings will not have wet signatures.

Overview

Pursuant to Clause **4.9.2(c)** of the Incorporated Document, Attachment 2 contains landscape design plans, including sections, elevations and plant species associated with the Ring Road Completion.

Landscape design focus areas for this package of works include the M80 Interchange, Macorna Street Interface, Yando Street Underpass, Trist Street Reserve, AK Lines Reserve, Nell Street Bridge Interface, and the Watsonia Precinct.

Attachment 2 also contains Tree Retention and Removal Plans which have been developed in response to tree retentions and removals required to be undertaken within the Project Area. These plans align with the requirements of Arboricultural EPR AR1 (Develop and implement a Tree Removal Plan) and EPR AR2 (Implement a Tree Protection Plan(s) to protect trees to be retained). Tree Retention and Removal Plans also support and demonstrate the design’s compliance with key elements of the Urban Design Strategy including Key Principle 1: Identity, and Objective 1.4: Existing landscape character, which seek to protect existing landscape and vegetation.

The Tree Retention and Removal Plans provide context around how the tree retention and removals have been considered in design decisions. The development of the Tree Retention and Removal Plans has involved close consultation with Banyule City Council, with particular regard to the Draft Banyule Urban Forest Strategy 2022-2032.

Additionally, pursuant to Clause **4.9.3(d)** of the Incorporated Document, Attachment 2 also contains plans which show the boundary of the Project Area and the location of areas approved to be used for construction compounds. The construction compound locations are consistent with the Construction Compound Plans (CCP) approved for the Project under Clause 4.12 of the Incorporated Document.

DESIGN SUBJECT TO RELEVANT CODES AND STANDARDS

© North East Link Program										DOT No.:											
6	UDLP FINAL AMENDMENT SUBMISSION		05.11.2025	DRAFTING	NAME	DATE	NELP DISCLAIMER Conditions of Use: This Document has been developed for the purposes of the North East Link Project. Recipients of this document: - are subject to obligations of confidentiality in relation to this document; and - may not rely upon the information contained in this document, and must rely absolutely on their own opinion and professional advice.		<div><div>CHECK PRINT</div><div>READY FOR ISSUE <input type="checkbox"/></div><div>INITIALDATE</div><div>DISCIPLINE</div><div>DISCIPLINE</div><div>DISCIPLINE</div><div>DISCIPLINE</div><div>BACKDRAFTED/CORRECTED</div><div>CONFIRMED</div></div>		NORTH EAST LINK PROGRAM ATTACHMENT 2: LANDSCAPE DESIGN OVERVIEW										
5	UDLP AMENDMENT REVIEW		06.09.2025	CHECKED BY	M.VULKOVIC	05.11.2025															
4	UDLP FINAL SUBMISSION		29.04.2024	DESIGNED BY	L.HOANG	05.11.2025															
3	UDLP FINAL SUBMISSION		02.02.2024	ENGINEERING	D.LIM	05.11.2025															
2	UDLP FINAL SUBMISSION		18.12.2023	CHECKED BY	E.CASTILLO	05.11.2025															
1	PUBLIC EXHIBITION		25.09.2023	VERIFIED BY	Z.CVITKOVIC	05.11.2025	<div><div>Acciona</div><div>M&M</div><div>AECOM</div></div>		<div>Security Classification: OFFICIAL: Sensitive</div> <div>CAD FILE: -</div>		PROJECT CONTRACT: NORTH		NELP DRAWING No.: NEL-NTH-NNA-3900-EPU-DRG-LAN2		SUIT. CODE REVISION 6						
DESCRIPTION		DATE		APPROVED BY		DRAWN: -											SIZE: A3		SCALE: As indicated		
REVISIONS																					

Note: * Indicates signed documents as drawings will not have wet signatures.

Landscape Design Plan List

Attachment 2: Landscape Design Plan List

Drawing Number	Location
NEL-NTH-NNA-3900-EPU-DRG-2001	Cover Sheet
NEL-NTH-NNA-3900-EPU-DRG-2002	Key Plan and Drawing List
NEL-NTH-NNA-3900-EPU-DRG-2003	Legend
NEL-NTH-NNA-3900-EPU-DRG-2004	Legend
NEL-NTH-NNA-3900-EPU-DRG-2005	Plant Schedule
NEL-NTH-NNA-3900-EPU-DRG-2006	Plant Schedule
NEL-NTH-NNA-3900-EPU-DRG-2007	Plant Schedule
NEL-NTH-NNA-3900-EPU-DRG-2100	General Arrangement Plan Sheet 01
NEL-NTH-NNA-3900-EPU-DRG-2101	General Arrangement Plan Sheet 02
NEL-NTH-NNA-3900-EPU-DRG-2102	General Arrangement Plan Sheet 03
NEL-NTH-NNA-3900-EPU-DRG-2103	General Arrangement Plan Sheet 04
NEL-NTH-NNA-3900-EPU-DRG-2104	General Arrangement Plan Sheet 05
NEL-NTH-NNA-3900-EPU-DRG-2105	General Arrangement Plan Sheet 06
NEL-NTH-NNA-3900-EPU-DRG-2106	General Arrangement Plan Sheet 07
NEL-NTH-NNA-3900-EPU-DRG-2107	General Arrangement Plan Sheet 08
NEL-NTH-NNA-3900-EPU-DRG-2108	General Arrangement Plan Sheet 09
NEL-NTH-NNA-3900-EPU-DRG-2109	General Arrangement Plan Sheet 10
NEL-NTH-NNA-3900-EPU-DRG-2150	Focus Area Plan - Macorna Street Shared Use Path Bridge Interface
NEL-NTH-NNA-3900-EPU-DRG-2151	Focus Area Plan - M80 Interchange
NEL-NTH-NNA-3900-EPU-DRG-2152	Focus Area Plan - Yando Street Underpass
NEL-NTH-NNA-3900-EPU-DRG-2153	Focus Area Plan - Trist Street Reserve
NEL-NTH-NNA-3900-EPU-DRG-2154	Focus Area Plan - AK Lines Reserve

Drawing Number	Location
NEL-NTH-NNA-3900-EPU-DRG-2155	Focus Area Plan - Nell Street Shared Use Path Bridge Interface
NEL-NTH-NNA-3900-EPU-DRG-2156	Focus Area Plan - Watsonia Precinct
NEL-NTH-NNA-3900-EPU-DRG-2157	Focus Area Plan - Gabonia Avenue Reserve
NEL-NTH-NNA-3900-EPU-DRG-2190	Tree Retention and Removal Plan Sheet 01
NEL-NTH-NNA-3900-EPU-DRG-2191	Tree Retention and Removal Plan Sheet 02
NEL-NTH-NNA-3900-EPU-DRG-2192	Tree Retention and Removal Plan Sheet 03
NEL-NTH-NNA-3900-EPU-DRG-2200	Sections - M80
NEL-NTH-NNA-3900-EPU-DRG-2201	Sections - M80
NEL-NTH-NNA-3900-EPU-DRG-2202	Sections - M80
NEL-NTH-NNA-3900-EPU-DRG-2203	Sections - M80
NEL-NTH-NNA-3900-EPU-DRG-2204	Sections - M80
NEL-NTH-NNA-3900-EPU-DRG-2300	Sections - Greensborough
NEL-NTH-NNA-3900-EPU-DRG-2301	Sections - Greensborough
NEL-NTH-NNA-3900-EPU-DRG-2400	Sections - Watsonia Precinct
NEL-NTH-NNA-3900-EPU-DRG-2401	Sections - Watsonia Precinct
NEL-NTH-NNA-3900-EPU-DRG-2500	Construction Compound Plan

DESIGN SUBJECT TO RELEVANT CODES AND STANDARDS

© North East Link Program											DOT No.:					
6	UDLP FINAL AMENDMENT SUBMISSION		05.11.2025	DRAFTING	NAME	DATE	<div>NELP DISCLAIMER</div> <div>Conditions of Use.</div> <div>This Document has been developed for the purposes of the North East Link Project.</div> <div>Recipients of this document:</div> <div>- are subject to obligations of confidentiality in relation to this document; and</div> <div>- may not rely upon the information contained in this document, and must rely absolutely on their own opinion and professional advice.</div> <div><div>Sacciona</div><div>NELP</div><div>AECOM</div></div>	<div>CHECK PRINT</div> <div>READY FOR ISSUE</div> <div>INITIAL</div> <div>DATE</div> <div>DISCIPLINE</div> <div>DISCIPLINE</div> <div>DISCIPLINE</div> <div>DISCIPLINE</div> <div>BACKDRAFTED/CORRECTED</div> <div>CONFIRMED</div>		<div>NORTH EAST LINK PROGRAM</div> <div>ATTACHMENT 2:</div> <div>LANDSCAPE DESIGN</div> <div>PLAN LIST 1</div>						
5	UDLP AMENDMENT REVIEW		06.09.2025	CHECKED BY	M.VULKOVIC	05.11.2025										
4	UDLP FINAL SUBMISSION		29.04.2024	DESIGNED BY	L.HOANG	05.11.2025										
3	UDLP FINAL SUBMISSION		02.02.2024	ENGINEERING	D.LIM	05.11.2025										
2	UDLP FINAL SUBMISSION		18.12.2023	CHECKED BY	E.CASTILLO	05.11.2025										
1	PUBLIC EXHIBITION		25.09.2023	VERIFIED BY	Z.CVITKOVIC	05.11.2025										
REV.	DESCRIPTION		DATE	APPROVED BY	APPROVALS		DRAWN: -	SIZE: A3	SCALE: As indicated	Security Classification: OFFICIAL: Sensitive		PROJECT CONTRACT: NORTH	NELP DRAWING No.: NEL-NTH-NNA-3900-EPU-DRG-LAN3		SUIT. CODE	REVISION
	REVISIONS															6

A

B

C

D

E

F

G

H

A

B

C

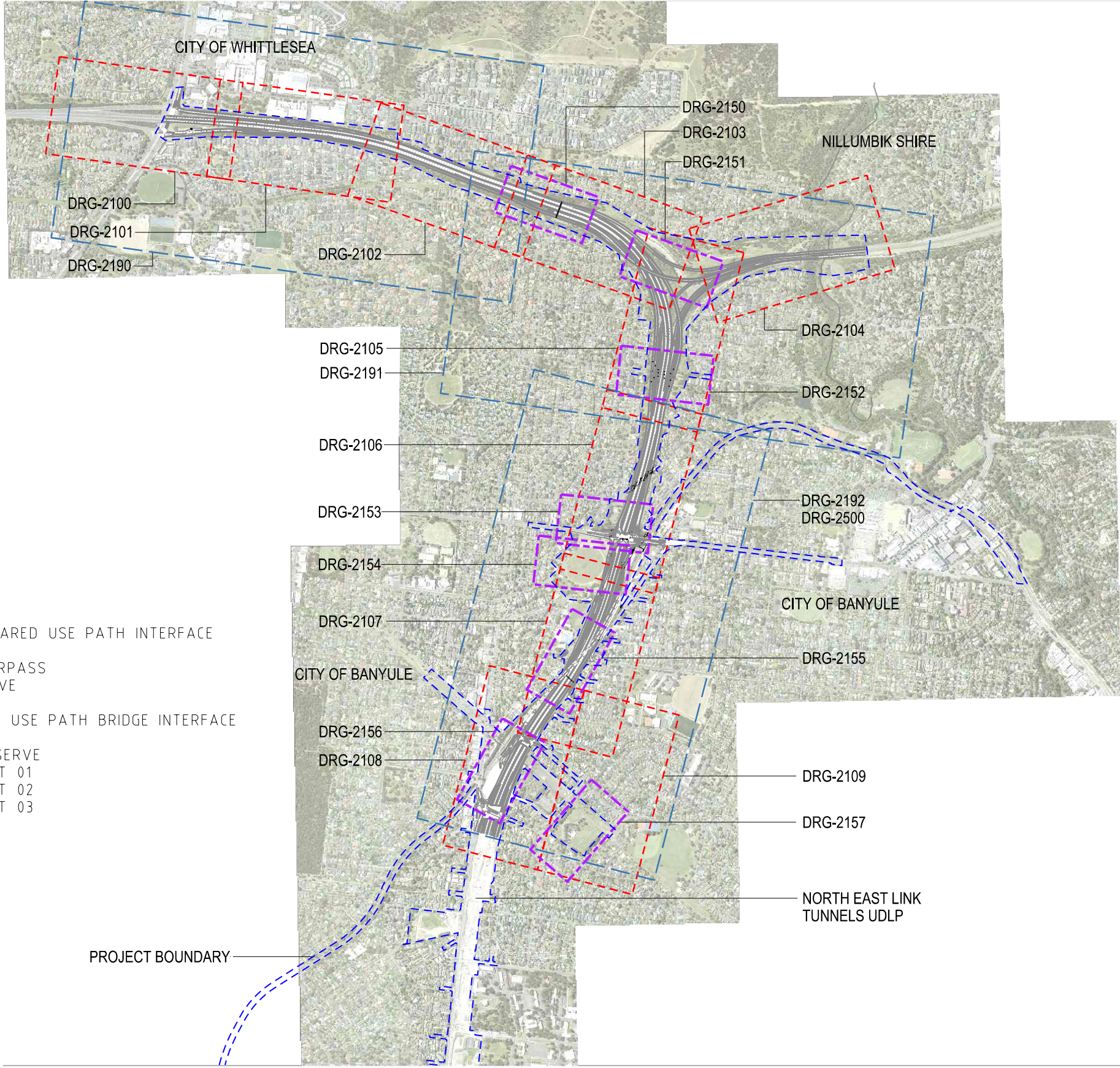
D

E

F

G

H



DRAWING LIST

- 2001 COVER SHEET
2002 KEY PLAN AND DRAWING LIST
2003 LEGEND
2004 LEGEND
2005 PLANT SCHEDULE
2006 PLANT SCHEDULE
2007 PLANT SCHEDULE

- 2100 GENERAL ARRANGEMENT PLAN SHEET 01
2101 GENERAL ARRANGEMENT PLAN SHEET 02
2102 GENERAL ARRANGEMENT PLAN SHEET 03
2103 GENERAL ARRANGEMENT PLAN SHEET 04
2104 GENERAL ARRANGEMENT PLAN SHEET 05
2105 GENERAL ARRANGEMENT PLAN SHEET 06
2106 GENERAL ARRANGEMENT PLAN SHEET 07
2107 GENERAL ARRANGEMENT PLAN SHEET 08
2108 GENERAL ARRANGEMENT PLAN SHEET 09
2109 GENERAL ARRANGEMENT PLAN SHEET 10


- 2150 FOCUS AREA PLAN - MACORNA STREET SHARED USE PATH INTERFACE
2151 FOCUS AREA PLAN - M80 INTERCHANGE
2152 FOCUS AREA PLAN - YANDO STREET UNDERPASS
2153 FOCUS AREA PLAN - TRIST STREET RESERVE
2154 FOCUS AREA PLAN - AK LINES RESERVE
2155 FOCUS AREA PLAN - NELL STREET SHARED USE PATH BRIDGE INTERFACE
2156 FOCUS AREA PLAN - WATSONIA PRECINCT
2157 FOCUS AREA PLAN - GABONIA AVENUE RESERVE
2190 TREE RETENTION AND REMOVAL PLAN SHEET 01
2191 TREE RETENTION AND REMOVAL PLAN SHEET 02
2192 TREE RETENTION AND REMOVAL PLAN SHEET 03

- 2200 SECTIONS - M80
2201 SECTIONS - M80
2202 SECTIONS - M80
2203 SECTIONS - M80
2204 SECTIONS - M80

- 2300 SECTIONS - GREENSBOROUGH
2301 SECTIONS - GREENSBOROUGH

- 2400 SECTIONS - WATSONIA PRECINCT
2401 SECTIONS - WATSONIA PRECINCT

- 2500 CONSTRUCTION COMPOUND PLAN



DOT No.:

© North East Link Program

REV7	UDLP AMENDMENT FINAL SUBMISSION	05.11.25
REV6	UDLP AMENDMENT REVIEW	05.09.25
REV5	UDLP FINAL SUBMISSION	02.08.24
REV4	FOR REVIEW	29.05.24
REV3	UDLP REVISION 1	02.02.24
REV2	UDLP IEA REVIEW	18.12.23
REV1	PUBLIC EXHIBITION	25.09.23
REV.	DESCRIPTION	DATE

DRAFTING	NAME	DATE
CHECKED BY	M.VUKOVIC	05.11.25
DESIGNED BY	L.HOANG & E.CASTILLO	05.11.25
ENGINEERING	M.FERNANDO	05.11.25
CHECKED BY	D.LIM	05.11.25
VERIFIED BY	D.LIM	05.11.25
APPROVED BY	Z.CVITKOVIC	05.11.25

NELP DISCLAIMER		
Conditions of Use. This Document has been developed for the purposes of the North East Link Project. Recipients of this document: - are subject to obligations of confidentiality in relation to this document; and - may not rely upon the information contained in this document, and must rely absolutely on their own opinion and professional advice.		

DRAWN: Z. VRBKOVÁ	SIZE: A3	SCALE: AS SHOWN
-------------------	----------	-----------------

CAD FILE: NEL-NTH-NNA-3900-EPU-DRG-2002

Security Classification: **OFFICIAL: Sensitive**

PROJECT CONTRACT: NORTH

NELP DRAWING No.: NEL-NTH-NNA-3900-EPU-DRG-2002

SUIT. CODE REVISION 7

1

2

3

4

5

6

7

8

9

10

11

12

GENERAL NOTES

1.

ALL COORDINATES ARE EXPRESSED IN METRES TO MGA Z55 (MAP GRID AUSTRALIA - ZONE 55), LEVELS ARE TO AHD (AUSTRALIAN HEIGHT DATUM).

2.

ALL INFORMATION IS BASED ON THE LATEST ENGINEERING DESIGN AND FEATURE SURVEY RECEIVED.

3.

WORK AREA TO BE MADE GOOD - ALL DISTURBED AREAS DURING CONSTRUCTION TO BE TOPSOILED, LEVELLED TO ORIGINAL CONDITION AND GRASSED UNLESS OTHERWISE NOTED. GRASS SPECIES TO MATCH HYDROSEED LAWN MIX.

4.

FOR GARDEN BED G2D, G2E, G2C, G2G, G2I, G2J, PLEASE SEE THE MASTER PLANT SCHEDULE FOR THE COMPOSITION OF SPECIES IN THIS PLANTING BED WIHTIN THE RESPECTIVE ECOLOGICAL VEGETATION (EVC) AREA.

5.

ROAD DESIGN, FURNITURE ITEMS, SHARED USE PATH AND MAINTENANCE ACCESS TRACKS ARE SUBJECT TO FINAL ENGINEERING AND DESIGN DEVELOPMENT.

6.

FOR DETAIL OF THE ARCHITECTURE AND URBAN DESIGN, PLEASE REFER TO ATTACHMENT 1 ARCHITECTURE AND URBAN DESIGN

7.

FOR DESIGN VISUALISATIONS, PLEASE REFER TO ATTACHMENT 3 URBAN DESIGN VISUALISATIONS

8.

THE ALIGNMENT AND LOCATION OF BARRIERS, FENCES, NOISE WALLS, RETAINING WALLS AND SCREENS ARE INDICATIVE AND ARE SUBJECT TO DESIGN DEVELOPMENT.

9.

GANTRY DESIGN SUBJECT TO FINAL ENGINEERING ADVICE. DETAILED DESIGN TO CONFIRM PARAMETERS FOR THESE STRUCTURES INCLUDING LOCATION, FINAL DESIGN AND MATERIALS.

10.

MAXIMUM HEIGHT OF NOISE WALLS, RETAINING WALLS AND SCREENS ARE SUBJECT TO DESIGN DEVELOPMENT.

11.

ALL MATERIALS, PATTERNS, COLOURS, EXTENT AND FINISHES ARE SUBJECT TO DESIGN DEVELOPMENT. COLOURS TO BE GENERALLY IN ALIGNMENT WITH THE MUNSELL COLOUR CHART.

12.

A REFLECTIVITY STUDY WILL BE UNDERTAKEN DURING THE DISIGN DEVELOPMENT PHASE FOR THE URBAN DESIGN ELEMENTS AND MATERIALS AND FINISHES WILL BE ADJUSTED ACCORDINGLY.

MASTER LEGEND

GENERAL

PROJECT BOUNDARY

NOISE WALL
REFER TO ATTACHMENT 1: ARCHITECTURE AND URBAN DESIGN FOR WALL TREATMENT TYPES

FLOOD WALL
REFER TO ATTACHMENT 1: ARCHITECTURE AND URBAN DESIGN FOR WALL TREATMENT TYPES

RETAINING WALL WITHIN ROADWAY
REFER TO ATTACHMENT 1: ARCHITECTURE AND URBAN DESIGN FOR WALL TREATMENT TYPES

AREA NOT PART OF THIS UDLP

SOFT LANDSCAPE

INDICATIVE FUTURE TREE CANOPY

EXISTING TREES / VEGETATION RETAINED

G1A - GENERAL TURF

G1B - SPORTS FIELD TURF

SOFT LANDSCAPE (CONTINUED)

G2A - GARDEN BED - TYPE 01 EPHEMERAL
EPHEMERAL BATTER PLANTING THAT CAN TOLERATE INUNDATION WITH JUTE MAT.

G2B - GARDEN BED - TYPE 02 - SUBMERGED
SUBMERGED AQUATIC PLANTING.

G2D - GARDEN BED - TYPE 04 ROADSIDE, STREETSCAPE AND INTERCHANGE PLANTING
GARDEN BED PLANTING WITH ORGANIC MULCH.

G2E - GARDEN BED - TYPE 05 PARKLAND BUFFER / SCREENING SHRUBS
GARDEN BED PLANTING WITH ORGANIC MULCH.

G2G - GARDEN BED - TYPE 06 LANDSCAPE ON STRUCTURE
IRRIGATED GARDEN BED PLANTING WITH ORGANIC MULCH.

G2H - GARDEN BED - TYPE 07 BIORETENTION
GARDEN BED PLANTING WITH FILTRATION MEDIA.

G2I - GARDEN BED - TYPE 08 BATTER PLANTING
GARDEN BED PLANTING WITH JUTE MAT.

G2J - GARDEN BED - TYPE 09 FEATURE PLANTING
GARDEN BED PLANTING WITH ORGANIC MULCH.

SEDIMENT BASIN
OPEN WATER, NO PLANTING

VERTICAL GREENING TO COMMUNITY SIDE OF NOISE WAL
REFER ARCHITECTURE PACKAGE

HARDSCAPE ELEMENTS

SHARED USE PATH (EXISTING RETAINED & NEW)
NEW SUP's MINIMUM 3m WIDTH

SHARED USE PATH
UNDERPASS

NEW PAVED SURFACE
TO COUNCIL SPECIFICATION

ON-ROAD CYCLE LANE
PAINTED SURFACE

REST NODE / PLAYSPACE /
GATHERING SPACE / LOOKOUT

SHARED ZONE PAVING

NEW PAVED SURFACE

NEW ASPHALT SURFACE

NEW COMPACTED GRAVEL SURFACE
- MAINTENANCE ACCESS TRACKS
- SECONDARY ROADS

31/10/2025

1:13:13 PM

© North East Link Program

REV7

UDLP AMENDMENT FINAL SUBMISSION

05.11.25

REV6

UDLP AMENDMENT REVIEW

05.09.25

REV5

UDLP FINAL SUBMISSION

02.08.24

REV4

FOR REVIEW

29.05.24

REV3

UDLP REVISION 1

02.02.24

REV2

UDLP IEA REVIEW

18.12.23

REV1

PUBLIC EXHIBITION

25.09.23

REV.

DESCRIPTION

DATE

DRAFTING

CHECKED BY

M.VUKOVIC

05.11.25

DESIGNED BY

L.HOANG & E.CASTILLO

05.11.25

ENGINEERING

CHECKED BY

M.FERNANDO

05.11.25

VERIFIED BY

D.LIM

05.11.25

APPROVED BY

Z.CVITKOVIC

05.11.25

NAME

DATE

NAME

DATE

NAME

DATE

NAME

DATE

NAME

DATE

Conditions of Use.
This Document has been developed for the purposes of the North East Link Project.
Recipients of this document:
- are subject to obligations of confidentiality in relation to this document; and
- may not rely upon the information contained in this document, and must rely absolutely on their own opinion and professional advice.

SCALE: AS SHOWN

CAD FILE: NEL-NTH-NNA-3900-EPU-DRG-2003

Security Classification: OFFICIAL: Sensitive

PROJECT CONTRACT:
NORTH

NELP DRAWING No.:
NEL-NTH-NNA-3900-EPU-DRG-2003

SUIT. CODE

REVISION

7

North East Link Program

RING ROAD COMPLETION UDLP

ATTACHMENT 2 - LANDSCAPE DESIGN

LEGEND

DOT No.:

31/10/2025

1:13:13 PM

© North East Link Program

REV7

UDLP AMENDMENT FINAL SUBMISSION

05.11.25

REV6

UDLP AMENDMENT REVIEW

05.09.25

REV5

UDLP FINAL SUBMISSION

02.08.24

REV4

FOR REVIEW

29.05.24

REV3

UDLP REVISION 1

02.02.24

REV2

UDLP IEA REVIEW

18.12.23

REV1

PUBLIC EXHIBITION

25.09.23

REV.

DESCRIPTION

DATE

DRAFTING

CHECKED BY

M.VUKOVIC

05.11.25

DESIGNED BY

L.HOANG & E.CASTILLO

05.11.25

ENGINEERING

CHECKED BY

M.FERNANDO

05.11.25

VERIFIED BY

D.LIM

05.11.25

APPROVED BY

Z.CVITKOVIC

05.11.25

NAME

DATE

NAME

DATE

NAME

DATE

NAME

DATE

NAME

DATE

Conditions of Use.
This Document has been developed for the purposes of the North East Link Project.
Recipients of this document:
- are subject to obligations of confidentiality in relation to this document; and
- may not rely upon the information contained in this document, and must rely absolutely on their own opinion and professional advice.

SCALE: AS SHOWN

CAD FILE: NEL-NTH-NNA-3900-EPU-DRG-2003

Security Classification: OFFICIAL: Sensitive

PROJECT CONTRACT:
NORTH

NELP DRAWING No.:
NEL-NTH-NNA-3900-EPU-DRG-2003

SUIT. CODE

REVISION

7

North East Link Program

RING ROAD COMPLETION UDLP

ATTACHMENT 2 - LANDSCAPE DESIGN

LEGEND

DOT No.:

31/10/2025

1:13:13 PM

© North East Link Program

REV7

UDLP AMENDMENT FINAL SUBMISSION

05.11.25

REV6

UDLP AMENDMENT REVIEW

05.09.25

REV5

UDLP FINAL SUBMISSION

02.08.24

REV4

FOR REVIEW

29.05.24

REV3

UDLP REVISION 1

02.02.24

REV2

UDLP IEA REVIEW

18.12.23

REV1

PUBLIC EXHIBITION

25.09.23

REV.

DESCRIPTION

DATE

DRAFTING

CHECKED BY

M.VUKOVIC

05.11.25

DESIGNED BY

L.HOANG & E.CASTILLO

05.11.25

ENGINEERING

CHECKED BY

M.FERNANDO

05.11.25

VERIFIED BY

D.LIM

05.11.25

APPROVED BY

Z.CVITKOVIC

05.11.25

NAME

DATE

NAME

DATE

NAME

DATE

NAME

DATE

NAME

DATE

Conditions of Use.
This Document has been developed for the purposes of the North East Link Project.
Recipients of this document:
- are subject to obligations of confidentiality in relation to this document; and
- may not rely upon the information contained in this document, and must rely absolutely on their own opinion and professional advice.

SCALE: AS SHOWN

CAD FILE: NEL-NTH-NNA-3900-EPU-DRG-2003

Security Classification: OFFICIAL: Sensitive

PROJECT CONTRACT:
NORTH

NELP DRAWING No.:
NEL-NTH-NNA-3900-EPU-DRG-2003

SUIT. CODE

REVISION

7

North East Link Program

RING ROAD COMPLETION UDLP

ATTACHMENT 2 - LANDSCAPE DESIGN

LEGEND

DOT No.:

31/10/2025

1:13:13 PM

© North East Link Program

REV7

UDLP AMENDMENT FINAL SUBMISSION

05.11.25

REV6

UDLP AMENDMENT REVIEW

05.09.25

REV5

UDLP FINAL SUBMISSION

02.08.24

REV4

FOR REVIEW

29.05.24

REV3

UDLP REVISION 1

02.02.24

REV2

UDLP IEA REVIEW

18.12.23

REV1

PUBLIC EXHIBITION

25.09.23

REV.

DESCRIPTION

DATE

DRAFTING

CHECKED BY

M.VUKOVIC

05.11.25

DESIGNED BY

L.HOANG & E.CASTILLO

05.11.25

ENGINEERING

CHECKED BY

M.FERNANDO

05.11.25

VERIFIED BY

D.LIM

05.11.25

APPROVED BY

Z.CVITKOVIC

05.11.25

NAME

DATE

NAME

DATE

NAME

DATE

NAME

DATE

NAME

DATE

Conditions of Use.
This Document has been developed for the purposes of the North East Link Project.
Recipients of this document:
- are subject to obligations of confidentiality in relation to this document; and
- may not rely upon the information contained in this document, and must rely absolutely on their own opinion and professional advice.

SCALE: AS SHOWN

CAD FILE: NEL-NTH-NNA-3900-EPU-DRG-2003

Security Classification: OFFICIAL: Sensitive

PROJECT CONTRACT:
NORTH

NELP DRAWING No.:
NEL-NTH-NNA-3900-EPU-DRG-2003

SUIT. CODE

REVISION

7

North East Link Program

RING ROAD COMPLETION UDLP

ATTACHMENT 2 - LANDSCAPE DESIGN

LEGEND

DOT No.:

31/10/2025

1:13:13 PM

© North East Link Program

REV7

UDLP AMENDMENT FINAL SUBMISSION

05.11.25

REV6

UDLP AMENDMENT REVIEW

05.09.25

REV5

UDLP FINAL SUBMISSION

02.08.24

REV4

FOR REVIEW

29.05.24

REV3

UDLP REVISION 1

02.02.24

REV2

UDLP IEA REVIEW

18.12.23

REV1

PUBLIC EXHIBITION

25.09.23

REV.

DESCRIPTION

DATE

DRAFTING

CHECKED BY

M.VUKOVIC

05.11.25

DESIGNED BY

L.HOANG & E.CASTILLO

05.11.25

ENGINEERING

CHECKED BY

M.FERNANDO

05.11.25

VERIFIED BY

D.LIM

05.11.25

APPROVED BY

Z.CVITKOVIC

05.11.25

NAME

DATE

NAME

DATE

NAME

DATE

NAME

DATE

NAME

DATE

Conditions of Use.
This Document has been developed for the purposes of the North East Link Project.
Recipients of this document:
- are subject to obligations of confidentiality in relation to this document; and
- may not rely upon the information contained in this document, and must rely absolutely on their own opinion and professional advice.

SCALE: AS SHOWN

CAD FILE: NEL-NTH-NNA-3900-EPU-DRG-2003

Security Classification: OFFICIAL: Sensitive

PROJECT CONTRACT:
NORTH

NELP DRAWING No.:
NEL-NTH-NNA-3900-EPU-DRG-2003

SUIT. CODE

REVISION

7

North East Link Program

RING ROAD COMPLETION UDLP

ATTACHMENT 2 - LANDSCAPE DESIGN

LEGEND

DOT No.:

1

2

3

4

5

6

7

8

9

10

11

12

GENERAL NOTES

8.

THE ALIGNMENT AND LOCATION OF BARRIERS, FENCES, NOISE WALLS, RETAINING WALLS AND SCREENS ARE INDICATIVE AND ARE SUBJECT TO DESIGN DEVELOPMENT.

9.

GANTRY DESIGN SUBJECT TO FINAL ENGINEERING ADVICE. DETAILED DESIGN TO CONFIRM PARAMETERS FOR THESE STRUCTURES INCLUDING LOCATION, FINAL DESIGN AND MATERIALS.

10.

MAXIMUM HEIGHT OF NOISE WALLS, RETAINING WALLS AND SCREENS ARE SUBJECT TO DESIGN DEVELOPMENT.

11.

ALL MATERIALS, PATTERNS, COLOURS, EXTENT AND FINISHES ARE SUBJECT TO DESIGN DEVELOPMENT. COLOURS TO BE GENERALLY IN ALIGNMENT WITH THE MUNSELL COLOUR CHART.

12.

A REFLECTIVITY STUDY WILL BE UNDERTAKEN DURING THE DISIGN DEVELOPMENT PHASE FOR THE URBAN DESIGN ELEMENTS AND MATERIALS AND FINISHES WILL BE ADJUSTED ACCORDINGLY.

MASTER LEGEND

GENERAL

PROJECT BOUNDARY

NOISE WALL
REFER TO ATTACHMENT 1: ARCHITECTURE AND URBAN DESIGN FOR WALL TREATMENT TYPES

FLOOD WALL
REFER TO ATTACHMENT 1: ARCHITECTURE AND URBAN DESIGN FOR WALL TREATMENT TYPES

RETAINING WALL WITHIN ROADWAY
REFER TO ATTACHMENT 1: ARCHITECTURE AND URBAN DESIGN FOR WALL TREATMENT TYPES

AREA NOT PART OF THIS UDLP

SOFT LANDSCAPE

INDICATIVE FUTURE TREE CANOPY

EXISTING TREES / VEGETATION RETAINED

G1A - GENERAL TURF

G1B - SPORTS FIELD TURF

SOFT LANDSCAPE (CONTINUED)

G2A - GARDEN BED - TYPE 01 EPHEMERAL
EPHEMERAL BATTER PLANTING THAT CAN TOLERATE INUNDATION WITH JUTE MAT.

G2B - GARDEN BED - TYPE 02 - SUBMERGED
SUBMERGED AQUATIC PLANTING.

G2D - GARDEN BED - TYPE 04 ROADSIDE, STREETSCAPE AND INTERCHANGE PLANTING
GARDEN BED PLANTING WITH ORGANIC MULCH.

G2E - GARDEN BED - TYPE 05 PARKLAND BUFFER / SCREENING SHRUBS
GARDEN BED PLANTING WITH ORGANIC MULCH.

G2G - GARDEN BED - TYPE 06 LANDSCAPE ON STRUCTURE
IRRIGATED GARDEN BED PLANTING WITH ORGANIC MULCH.

G2H - GARDEN BED - TYPE 07 BIORETENTION
GARDEN BED PLANTING WITH FILTRATION MEDIA.

G2I - GARDEN BED - TYPE 08 BATTER PLANTING
GARDEN BED PLANTING WITH JUTE MAT.

G2J - GARDEN BED - TYPE 09 FEATURE PLANTING
GARDEN BED PLANTING WITH ORGANIC MULCH.

SEDIMENT BASIN
OPEN WATER, NO PLANTING

VERTICAL GREENING TO COMMUNITY SIDE OF NOISE WAL
REFER ARCHITECTURE PACKAGE

HARDSCAPE ELEMENTS

SHARED USE PATH (EXISTING RETAINED & NEW)
NEW SUP's MINIMUM 3m WIDTH

SHARED USE PATH
UNDERPASS

NEW PAVED SURFACE
TO COUNCIL SPECIFICATION

ON-ROAD CYCLE LANE
PAINTED SURFACE

REST NODE / PLAYSPACE /
GATHERING SPACE / LOOKOUT

SHARED ZONE PAVING

NEW PAVED SURFACE

NEW ASPHALT SURFACE

NEW COMPACTED GRAVEL SURFACE
- MAINTENANCE ACCESS TRACKS
- SECONDARY ROADS

31/10/2025

1:13:13 PM

© North East Link Program

REV7

UDLP AMENDMENT FINAL SUBMISSION

05.11.25

REV6

UDLP AMENDMENT REVIEW

05.09.25

REV5

UDLP FINAL SUBMISSION

02.08.24

REV4

FOR REVIEW

29.05.24

REV3

UDLP REVISION 1

02.02.24

REV2

UDLP IEA REVIEW

18.12.23

REV1

PUBLIC EXHIBITION

25.09.23

REV.

DESCRIPTION

DATE

DRAFTING

CHECKED BY

M.VUKOVIC

05.11.25

DESIGNED BY

L.HOANG & E.CASTILLO

05.11.25

ENGINEERING

CHECKED BY

M.FERNANDO

05.11.25

VERIFIED BY

D.LIM

05.11.25

APPROVED BY

Z.CVITKOVIC

05.11.25

NAME

DATE

NAME

DATE

NAME

DATE

NAME

DATE

NAME

DATE

Conditions of Use.
This Document has been developed for the purposes of the North East Link Project.
Recipients of this document:
- are subject to obligations of confidentiality in relation to this document; and
- may not rely upon the information contained in this document, and must rely absolutely on their own opinion and professional advice.

SCALE: AS SHOWN

CAD FILE: NEL-NTH-NNA-3900-EPU-DRG-2003

Security Classification: OFFICIAL: Sensitive

PROJECT CONTRACT:
NORTH

NELP DRAWING No.:
NEL-NTH-NNA-3900-EPU-DRG-2003

SUIT. CODE

REVISION

7

North East Link Program

RING ROAD COMPLETION UDLP

ATTACHMENT 2 - LANDSCAPE DESIGN

LEGEND

DOT No.:

31/10/2025

1:13:13 PM

© North East Link Program

REV7

UDLP AMENDMENT FINAL SUBMISSION

05.11.25

REV6

UDLP AMENDMENT REVIEW

05.09.25

REV5

UDLP FINAL SUBMISSION

02.08.24

REV4

FOR REVIEW

29.05.24

REV3

UDLP REVISION 1

02.02.24

REV2

UDLP IEA REVIEW

18.12.23

REV1

PUBLIC EXHIBITION

25.09.23

REV.

DESCRIPTION

DATE

DRAFTING

CHECKED BY

M.VUKOVIC

05.11.25

DESIGNED BY

L.HOANG & E.CASTILLO

05.11.25

ENGINEERING

CHECKED BY

M.FERNANDO

05.11.25

VERIFIED BY

D.LIM

05.11.25

APPROVED BY

Z.CVITKOVIC

05.11.25

NAME

DATE

NAME

DATE

NAME

DATE

NAME

DATE

NAME

DATE

Conditions of Use.
This Document has been developed for the purposes of the North East Link Project.
Recipients of this document:
- are subject to obligations of confidentiality in relation to this document; and
- may not rely upon the information contained in this document, and must rely absolutely on their own opinion and professional advice.

SCALE: AS SHOWN

CAD FILE: NEL-NTH-NNA-3900-EPU-DRG-2003

Security Classification: OFFICIAL: Sensitive

PROJECT CONTRACT:
NORTH

NELP DRAWING No.:
NEL-NTH-NNA-3900-EPU-DRG-2003

SUIT. CODE

REVISION

7

North East Link Program

RING ROAD COMPLETION UDLP

ATTACHMENT 2 - LANDSCAPE DESIGN

LEGEND

DOT No.:

1

2

3

4

5

6

7

8

9

10

11

12

GENERAL NOTES

8.

THE ALIGNMENT AND LOCATION OF BARRIERS, FENCES, NOISE WALLS, RETAINING WALLS AND SCREENS ARE INDICATIVE AND ARE SUBJECT TO DESIGN DEVELOPMENT.

9.

GANTRY DESIGN SUBJECT TO FINAL ENGINEERING ADVICE. DETAILED DESIGN TO CONFIRM PARAMETERS FOR THESE STRUCTURES INCLUDING LOCATION, FINAL DESIGN AND MATERIALS.

10.

MAXIMUM HEIGHT OF NOISE WALLS, RETAINING WALLS AND SCREENS ARE SUBJECT TO DESIGN DEVELOPMENT.

11.

ALL MATERIALS, PATTERNS, COLOURS, EXTENT AND FINISHES ARE SUBJECT TO DESIGN DEVELOPMENT. COLOURS TO BE GENERALLY IN ALIGNMENT WITH THE MUNSELL COLOUR CHART.

12.

A REFLECTIVITY STUDY WILL BE UNDERTAKEN DURING THE DISIGN DEVELOPMENT PHASE FOR THE URBAN DESIGN ELEMENTS AND MATERIALS AND FINISHES WILL BE ADJUSTED ACCORDINGLY.

MASTER LEGEND

GENERAL

PROJECT BOUNDARY

NOISE WALL
REFER TO ATTACHMENT 1: ARCHITECTURE AND URBAN DESIGN FOR WALL TREATMENT TYPES

FLOOD WALL
REFER TO ATTACHMENT 1: ARCHITECTURE AND URBAN DESIGN FOR WALL TREATMENT TYPES

RETAINING WALL WITHIN ROADWAY
REFER TO ATTACHMENT 1: ARCHITECTURE AND URBAN DESIGN FOR WALL TREATMENT TYPES

AREA NOT PART OF THIS UDLP

SOFT LANDSCAPE

INDICATIVE FUTURE TREE CANOPY

EXISTING TREES / VEGETATION RETAINED

G1A - GENERAL TURF

G1B - SPORTS FIELD TURF

SOFT LANDSCAPE (CONTINUED)

G2A - GARDEN BED - TYPE 01 EPHEMERAL
EPHEMERAL BATTER PLANTING THAT CAN TOLERATE INUNDATION WITH JUTE MAT.

G2B - GARDEN BED - TYPE 02 - SUBMERGED
SUBMERGED AQUATIC PLANTING.

G2D - GARDEN BED - TYPE 04 ROADSIDE, STREETSCAPE AND INTERCHANGE PLANTING
GARDEN BED PLANTING WITH ORGANIC MULCH.

G2E - GARDEN BED - TYPE 05 PARKLAND BUFFER / SCREENING SHRUBS
GARDEN BED PLANTING WITH ORGANIC MULCH.

G2G - GARDEN BED - TYPE 06 LANDSCAPE ON STRUCTURE
IRRIGATED GARDEN BED PLANTING WITH ORGANIC MULCH.

G2H - GARDEN BED - TYPE 07 BIORETENTION
GARDEN BED PLANTING WITH FILTRATION MEDIA.

G2I - GARDEN BED - TYPE 08 BATTER PLANTING
GARDEN BED PLANTING WITH JUTE MAT.

G2J - GARDEN BED - TYPE 09 FEATURE PLANTING
GARDEN BED PLANTING WITH ORGANIC MULCH.

SEDIMENT BASIN
OPEN WATER, NO PLANTING

VERTICAL GREENING TO COMMUNITY SIDE OF NOISE WAL
REFER ARCHITECTURE PACKAGE

HARDSCAPE ELEMENTS

SHARED USE PATH (EXISTING RETAINED & NEW)
NEW SUP's MINIMUM 3m WIDTH

SHARED USE PATH
UNDERPASS

NEW PAVED SURFACE
TO COUNCIL SPECIFICATION

ON-ROAD CYCLE LANE
PAINTED SURFACE

REST NODE / PLAYSPACE /
GATHERING SPACE / LOOKOUT

SHARED ZONE PAVING

NEW PAVED SURFACE

NEW ASPHALT SURFACE

NEW COMPACTED GRAVEL SURFACE
- MAINTENANCE ACCESS TRACKS
- SECONDARY ROADS

31/10/2025

1:13:13 PM

© North East Link Program

REV7

UDLP AMENDMENT FINAL SUBMISSION

05.11.25

REV6

UDLP AMENDMENT REVIEW

05.09.25

REV5

UDLP FINAL SUBMISSION

02.08.24

REV4

FOR REVIEW

29.05.24

REV3

UDLP REVISION 1

02.02.24

REV2

UDLP IEA REVIEW

18.12.23

REV1

PUBLIC EXHIBITION

25.09.23

REV.

DESCRIPTION

DATE

DRAFTING

CHECKED BY

M.VUKOVIC

05.11.25

DESIGNED BY

L.HOANG & E.CASTILLO

05.11.25

ENGINEERING

CHECKED BY

M.FERNANDO

05.11.25

VERIFIED BY

D.LIM

05.11.25

APPROVED BY

Z.CVITKOVIC

05.11.25

NAME

DATE

NAME

DATE

NAME

DATE

NAME

DATE

NAME

DATE

Conditions of Use.
This Document has been developed for the purposes of the North East Link Project.
Recipients of this document:
- are subject to obligations of confidentiality in relation to this document; and
- may not rely upon the information contained in this document, and must rely absolutely on their own opinion and professional advice.

SCALE: AS SHOWN

CAD FILE: NEL-NTH-NNA-3900-EPU-DRG-2003

Security Classification: OFFICIAL: Sensitive

PROJECT CONTRACT:
NORTH

NELP DRAWING No.:
NEL-NTH-NNA-3900-EPU-DRG-2003

SUIT. CODE

REVISION

7

North East Link Program

RING ROAD COMPLETION UDLP

ATTACHMENT 2 - LANDSCAPE DESIGN

LEGEND

DOT No.:

1

2

3

4

5

6

7

8

9

10

11

12

GENERAL NOTES

8.

THE ALIGNMENT AND LOCATION OF BARRIERS, FENCES, NOISE WALLS, RETAINING WALLS AND SCREENS ARE INDICATIVE AND ARE SUBJECT TO DESIGN DEVELOPMENT.

9.

GANTRY DESIGN SUBJECT TO FINAL ENGINEERING ADVICE. DETAILED DESIGN TO CONFIRM PARAMETERS FOR THESE STRUCTURES INCLUDING LOCATION, FINAL DESIGN AND MATERIALS.

10.

MAXIMUM HEIGHT OF NOISE WALLS, RETAINING WALLS AND SCREENS ARE SUBJECT TO DESIGN DEVELOPMENT.

11.

ALL MATERIALS, PATTERNS, COLOURS, EXTENT AND FINISHES ARE SUBJECT TO DESIGN DEVELOPMENT. COLOURS TO BE GENERALLY IN ALIGNMENT WITH THE MUNSELL COLOUR CHART.

12.

A REFLECTIVITY STUDY WILL BE UNDERTAKEN DURING THE DISIGN DEVELOPMENT PHASE FOR THE URBAN DESIGN ELEMENTS AND MATERIALS AND FINISHES WILL BE ADJUSTED ACCORDINGLY.

MASTER LEGEND

GENERAL

PROJECT BOUNDARY

NOISE

© North East Link Program										DOT No.:			
REV7	UDLP AMENDMENT FINAL SUBMISSION	05.11.25		NAME	DATE	NELP DISCLAIMER Conditions of Use, This Document has been developed for the purposes of the North East Link Project. Recipients of this document: - are subject to obligations of confidentiality in relation to this document; and - may not rely upon the information contained in this document, and must rely absolutely on their own opinion and professional advice.		NORTH EAST LINK PROGRAM RING ROAD COMPLETION UDLP ATTACHMENT 2 - LANDSCAPE DESIGN LEGEND					
REV6	UDLP AMENDMENT REVIEW	05.09.25	DRAFTING CHECKED BY	M.VUKOVIC	05.11.25								
REV5	UDLP FINAL SUBMISSION	02.08.24											
REV4	FOR REVIEW	29.05.24	DESIGNED BY	L.HOANG & E.CASTILLO	05.11.25								
REV3	UDLP REVISION 1	02.02.24	ENGINEERING CHECKED BY	M.FERNANDO	05.11.25								
REV2	UDLP IEA REVIEW	18.12.23											
REV1	PUBLIC EXHIBITION	25.09.23	VERIFIED BY	D.LIM	05.11.25								
REV.	DESCRIPTION	DATE	APPROVED BY	Z.CVITKOVIC	05.11.25			Security Classification: OFFICIAL: Sensitive		PROJECT CONTRACT:	NELP DRAWING No.:	SUIT. CODE	REVISION
REVISIONS			APPROVALS			DRAWN: Z. VRBKOV	SIZE: A3	SCALE: AS SHOWN	CAD FILE: NEL-NTH-NNA-3900-EPU-DRG-2004	NORTH	NEL-NTH-NNA-3900-EPU-DRG-2004		7

A

B

C

D

E

F

G

H

1

2

3

4

5

6

7

8

9

10

3

4

5

6

7

8

9

10

11

4

5

6

7

8

9

10

11

12

5

6

7

8

9

10

11

12

1

6

7

8

9

10

11

12

1

2

7

8

9

10

11

12

1

2

3

8

9

10

11

12

1

2

3

4

9

10

11

12

1

2

3

4

5

10

11

12

1

2

3

4

5

6

11

12

1

2

3

4

5

7

12

1

2

3

4

5

6

8

1

2

3

4

5

6

7

8

9

2

3

4

5

6

7

8

9

10

3

4

5

6

7

8

9

10

11

4

5

6

7

8

9

10

11

12

5

6

7

8

9

10

11

12

1

6

7

8

9

10

11

12

1

2

7

8

9

10

11

12

1

2

3

8

9

10

11

12

1

2

3

4

9

10

11

12

1

2

3

4

5

10

11

12

1

2

3

4

5

6

11

12

1

2

3

4

5

7

12

1

2

3

4

5

6

7

8

1

2

3

4

5

6

7

8

9

2

3

4

5

6

7

8

9

10

3

4

5

6

7

8

9

10

11

4

5

6

7

8

9

10

11

12

5

6

7

8

9

10

11

12

1

6

7

8

9

10

11

12

1

2

7

8

9

10

11

12

1

2

3

8

9

10

11

12

1

2

3

4

9

10

11

12

1

2

3

4

5

10

11

12

1

2

3

4

5

6

11

12

1

2

3

4

5

7

12

1

2

3

4

5

6

7

8

1

2

3

4

5

6

7

8

9

2

3

4

5

6

7

8

9

10

3

4

5

6

7

8

9

10

11

4

5

6

7

8

9

10

11

12

5

6

7

8

9

10

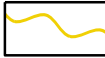
11

12

1

6

Planting Mix	Form	Genus	Species	Common Name	Mature Size (HxW)	Density	Install Size	
G2D - GARDEN BED - TYPE 04 ROADSIDE, STREETScape, INTERCHANGE	Tree	Acacia	implexa	Lightwood	6-8 x 4-6m		tube - 45L container	
	Tree	Acacia	melanoxylon	Blackwood	7-15 x 7-10m		tube - 45L container	
	Tree	Acacia	pycnantha	Golden wattle	5-6 x 3m		tube - 45L container	
	Tree	Allocasurina	littoralis	Black sheoak	4-12 x 2-5m		tube - 45L container	
	Tree	Allocasurina	verticillata	Drooping sheoak	5-10 x 3-7m		tube - 45L container	
	Tree	Bursaria	spinosa	Sweet bursaria	1.5-4 x 1.5-3m		tube - 45L container	
	Large shrub	Eucalyptus	diversifolia subsp. Hesperia	Madura mallee	2-4 x 3-5m		tubestock	
	Large shrub	Eucalyptus	grossa	coarse-leaved mallee	1.5-3 x 2-3m	3/m2	tubestock	
	Large shrub	Eucalyptus	pluricaulis	purple-leaved mallee	2-4 x 3-5m	3/m2	tubestock	
	Large shrub	Acacia	paradoxa	Hedge wattle	2.5-4m x 2.5-4m	3/m2	tubestock	
	Large shrub	Acacia	redolens	Vanilla Wattle	2.5-4m x 3-5m	3/m2	tubestock	
	Large shrub	Atriplex	nummularia	Saltbush	1-3m x 2-5m	3/m2	tubestock	
	Shrub	Acacia	ocinacea	Gold Dust Wattle	1-3 x1-2m	3/m2	tubestock	
	Shrub	Cassinia	longifolia	Shiny cassinia	3x 1.5-2.5m	3/m2	tubestock	
	Shrub	Correa	alba 'prostrate form'	White Correa	0.3 x 1.2m	4/m2	tubestock	
	Shrub	Correa	Dusky Bells'	Correa	0.5-1 x 2m	4/m2	tubestock	
	Shrub	Correa	glabra var. glabra	Rock correa	1.8 x 2m	4/m3	tubestock	
	Shrub	Correa	reflexa 'Carpenter Rocks'	Common Correa	3-4 x 3-4m	3/m2	tubestock	
	Shrub	Dodonaea	viscosa ssp. cuneata	Wedge-leaf Hop Bush	3m x 2m	3/m2	tubestock	
	Shrub	Enchylaena	tomentosa	ruby saltbush	prostrate to 1.5m	4/m2	tubestock	
	Shrub	Epacris	impressa	Common Heath	1.5 x 1m	4/m2	tubestock	
	Shrub	Grevillea	austriflora 'Old Gold'	Yellow flowering Grevillea	0.6 x 1-1.5m	4/m2	tubestock	
	Shrub	Grevillea	Winpara Gem	Grevillea	1-1.2 x 2-3m	4/m2	tubestock	
	Shrub	Kunzea	leptospermoides	Yarra Burgan	2-5 m x 2-4 m	3/m2	tubestock	
	Shrub	Rhagodia	candolleana	Seaberry saltbush	0.5-1.5 x 1.5-4m	3/m2	tubestock	
	Shrub	Rhagodia	parabolica	Fragrant Saltbush	1-1.5 x 2-4m	3/m2	tubestock	
	Shrub	Rhagodia	spinescens	Hedged saltbush	0.5-1.5 x 1.5-4m	3/m2	tubestock	
	Climber	Aphanopetalum	resinosum	Gum Vine	0.8 x 0.8m	5/m2	tubestock	
	Climber	Billardiera	mutabilis	Common Apple Berry	0.8 x 0.8m	5/m2	tubestock	
	Climber	Kennedia	rubicunda	Dusky Coral Pea	0.8 x 0.8m	5/m2	tubestock	
	Climber	Pandorea	pandorana	Wonga Wonga Vine	0.8 x 0.8m	5/m2	tubestock	
	Tussock	Dianella	longifolia	Pale flax-lily	1 x 1m	4/m2	tubestock	
	Tussock	Dianella	revoluta var revoluta	Black-anther lily	0.3-1 x 0.5-1m	4/m2	tubestock	
	Tussock	Lomandra	longifolia	Spiny-head mat-rush	1 x 1m	4/m2	tubestock	
	Groundcover	Acacia	aculeatissima	Creeping Wattle	1 x 1-1.5m	4/m2	tubestock	
	Groundcover	Acacia	iteaphylla 'prostrate form'	Flinders Ranges Wattle	2-4 x 2m	3/m2	tubestock	
	Groundcover	Acacia	pravissima 'Kuranga Cascade'	Ovens Wattle	2 x 2m	3/m2	tubestock	
	Groundcover	Hardenbergia	violacea	Purple Coral-Pea	0.4 x 3m	4/m2	tubestock	
	Groundcover	Myoporum	insulare 'prostrate form'	Myoporum	0.3 x 2m	4/m2	tubestock	
	Groundcover	Myoporum	parvifolium 'fine form'	Creeping Myoporum	0.3 x 2m	4/m2	tubestock	
	Grass	Rytidosperma	racemosum	Wallaby grass	0.8 x 0.5m	5/m2	tubestock	
	Grass	Themeda	triandra	Kangaroo grass	0.5 x 0.6m	5/m2	tubestock	
	G2E - GARDEN BED - TYPE 05 PARKLAND BUFFER, SCREENING SHRUBS	Tree	Acacia	implexa	Lightwood	6-8 x 4-6m		tube - 45L container
		Tree	Acacia	melanoxylon	Blackwood	7-15 x 7-10m		tube - 45L container
		Tree	Allocasurina	verticillata	Drooping sheoak	5-10 x 3-7m		tube - 45L container
		Tree	Allocasurina	littoralis	Black sheoak	4-12 x 2-5m		tube - 45L container
		Tree/shrub	Eucalyptus	melliodora	Yellow Box	15-30 x 15m		tube - 45L container
		Large shrub	Acacia	paradoxa	Hedge Wattle	2-4 x 2-5m	3/m2	tubestock
		Large shrub	Pomaderris	prunifolia	Plum-leaf	1-3 x 2m	3/m2	tubestock
		Large shrub	Acacia	pycnantha	Golden wattle	4-6 x 3m	3/m2	tubestock
Large shrub		Pomaderris	racemosa	Clustered Pomaderris	2-5 x 1-3m	4/m2	tubestock	
Shrub		Bursaria	spinosa ssp spinosa	Sweet Bursaria	1.5-4 x 1.5-3m	1/m2	tubestock	
Shrub		Callistemon	sieberi	River Bottle Brush	7-15 x 7-10m	1/m2	tubestock	
Shrub		Correa	reflexa var reflexa	Common Correa	1 x 1.5m	4/m2	tubestock	
Shrub		Dodonaea	viscosa ssp. cuneata	Wedge-leaf Hop Bush	3m x 2m	3/m2	tubestock	
Shrub		Leptospermum	lanigerum	Woolly Tea Tree	3 x 3m	3/m2	tubestock	
Flowering shrub		Puttenaea	gunnii	Golden Bush Pea	0.5 x 1m	4/m2	tubestock	
Tussock		Lomandra	longifolia longifolia	Spiny-head mat-rush	1 x 1m	4/m2	tubestock	
Grass		Poa	labillardieri var labillardieri	Tussock grass	0.8-1 x 1-1.2m	4/m2	tubestock	
G2G - GARDEN BED - TYPE 0								



Note: * Indicates signed documents as drawings will not have wet signatures.
This drawing must not be used for construction unless signed as approved by Project Approval

LEGEND

FOR FURTHER DETAIL REFER MASTER
LEGEND DRG-2003 & DRG-2004

PROJECT BOUNDARY
NOISE WALL
FLOOD WALL
RETAINING WALL

VERTICAL GREENING
INDICATIVE FUTURE
TREE CANOPY
EXISTING TREES /
VEGETATION RETAINED

SHRUB & GROUND
COVER PLANTING

GENERAL TURF /
SPORTS FIELD TURF
EPHEMERAL &
SUBMERGED PLANTING
SEDIMENT BASIN


FOOTPATH/ PAVING
SHARED USE PATH
NEW PAVED SURFACE

NEW ASPHALT SURFACE
NEW GRAVEL SURFACE
REST NODE / GATHERING
SPACE

NATURAL ROCK BATTER
ROCK BEACHING
SHARED ZONE PAVING



NOTE:
PLANS INCLUDE LABELS OF INDICATIVE TREE CANOPY
CHARACTER TYPES FOR AREAS OF THE PROJECT.



DOT No.:

© North East Link Program

REV7	UDLP AMENDMENT FINAL SUBMISSION	05.11.25
REV6	UDLP AMENDMENT REVIEW	05.09.25
REV5	UDLP FINAL SUBMISSION	02.08.24
REV4	FOR REVIEW	29.05.24
REV3	UDLP REVISION 1	02.02.24
REV2	UDLP IEA REVIEW	18.12.23
REV1	PUBLIC EXHIBITION	25.09.23
REV.		

DESCRIPTION
REVISIONS

NAME	DATE
M.VUKOVIC	05.11.25
L.HOANG & E.CASTILLO	05.11.25
M.FERNANDO	05.11.25
D.LIM	05.11.25
Z.CVITKOVIC	05.11.25

NELP DISCLAIMER

Conditions of Use.
This Document has been developed for the purposes
of the North East Link Project.
Recipients of this document:
- are subject to obligations of confidentiality in relation
to this document; and
- may not rely upon the information contained in this
document, and must rely absolutely on their own
opinion and professional advice.

APPROVED BY

DRAWN: Z. VRBKOVIA

SIZE: A3

SCALE: AS SHOWN

Security Classification: **OFFICIAL: Sensitive**
CAD FILE: NEL-NTH-NNA-3900-EPU-DRG-2100

PROJECT CONTRACT:
NORTH

NORTH EAST LINK PROGRAM
RING ROAD COMPLETION UDLP
ATTACHMENT 2 - LANDSCAPE DESIGN
GENERAL ARRANGEMENT PLAN SHEET 01

NELP DRAWING No.:
NEL-NTH-NNA-3900-EPU-DRG-2100

SUIT. CODE
7

31/10/2025

1:13:45 PM

Notes: * Indicates signed documents as drawings will not have wet signatures.
This drawing must not be used for construction unless signed as approved by Project Approval

LEGEND

FOR FURTHER DETAIL REFER MASTER
LEGEND DRG-2003 & DRG-2004

- PROJECT BOUNDARY
- NOISE WALL
- FLOOD WALL
- RETAINING WALL

- VERTICAL GREENING
- INDICATIVE FUTURE TREE CANOPY
- EXISTING TREES / VEGETATION RETAINED

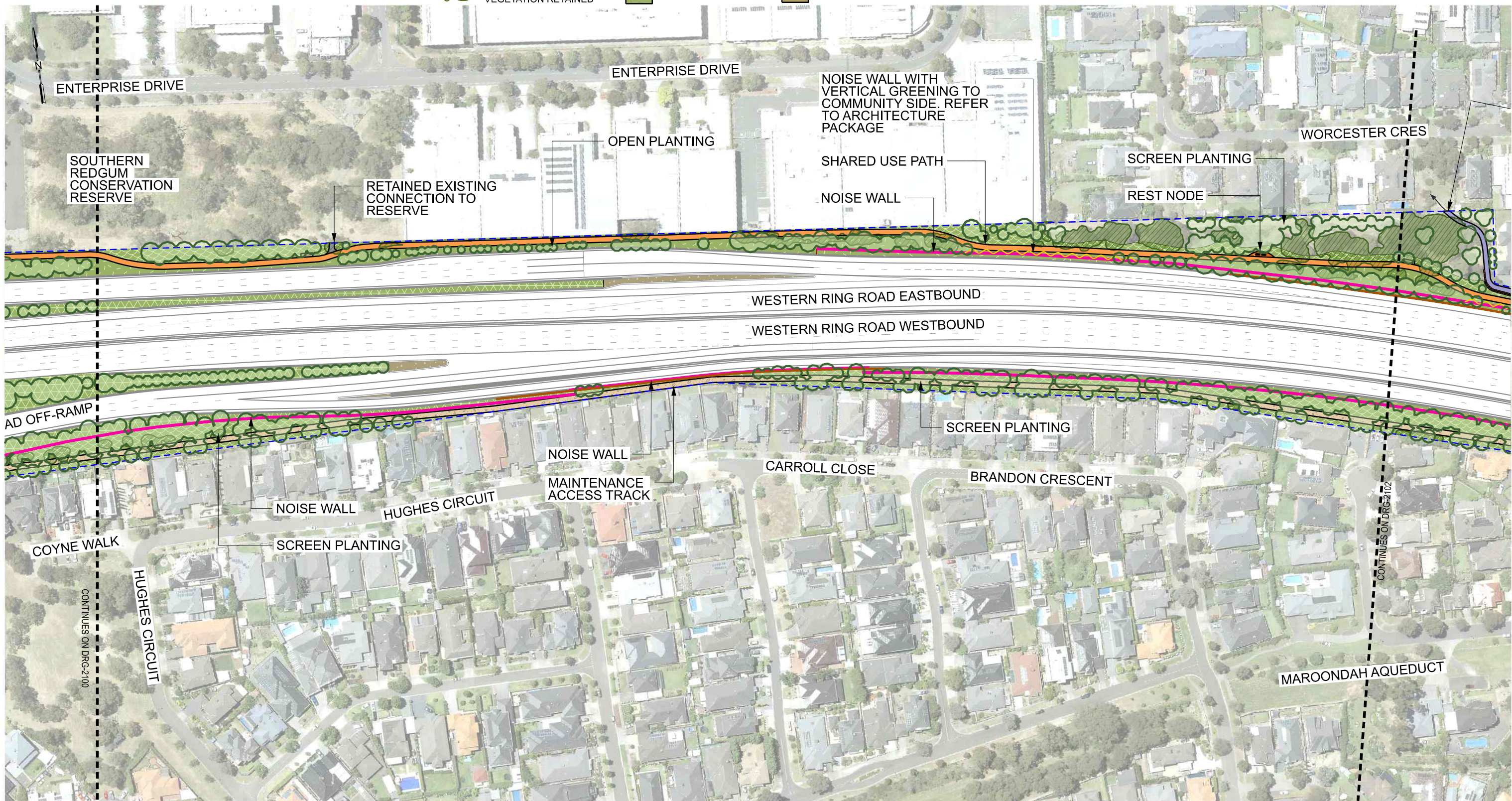
SHRUB & GROUND
COVER PLANTING

- GENERAL TURF / SPORTS FIELD TURF
- EPHEMERAL & SUBMERGED PLANTING
- SEDIMENT BASIN


- FOOTPATH/ PAVING
- SHARED USE PATH
- NEW PAVED SURFACE

- NEW ASPHALT SURFACE
- NEW GRAVEL SURFACE
- REST NODE / GATHERING SPACE

- NATURAL ROCK BATTER
- ROCK BEACHING
- SHARED ZONE PAVING



NOTE:
PLANS INCLUDE LABELS OF INDICATIVE TREE CANOPY
CHARACTER TYPES FOR AREAS OF THE PROJECT.



DOT No.:

© North East Link Program

REV7	UDLP AMENDMENT FINAL SUBMISSION	05.11.25
REV6	UDLP AMENDMENT REVIEW	05.09.25
REV5	UDLP FINAL SUBMISSION	02.08.24
REV4	FOR REVIEW	29.05.24
REV3	UDLP REVISION 1	02.02.24
REV2	UDLP IEA REVIEW	18.12.23
REV1	PUBLIC EXHIBITION	25.09.23
REV.	DESCRIPTION	DATE

NAME	DATE
M.VUKOVIC	05.11.25
L.HOANG & E.CASTILLO	05.11.25
M.FERNANDO	05.11.25
D.LIM	05.11.25
Z.CVITKOVIC	05.11.25

NELP DISCLAIMER
Conditions of Use.
This Document has been developed for the purposes of the North East Link Project.
Recipients of this document:
- are subject to obligations of confidentiality in relation to this document; and
- may not rely upon the information contained in this document, and must rely absolutely on their own opinion and professional advice.

DRAWN: Z. VRBKOVIA
SIZE: A3
SCALE: AS SHOWN

Security Classification: **OFFICIAL: Sensitive**
CAD FILE: NEL-NTH-NNA-3900-EPU-DRG-2101

NORTH EAST LINK PROGRAM
RING ROAD COMPLETION UDLP
ATTACHMENT 2 - LANDSCAPE DESIGN
GENERAL ARRANGEMENT PLAN SHEET 02

PROJECT CONTRACT: **NORTH**
NELP DRAWING No.: **NEL-NTH-NNA-3900-EPU-DRG-2101**
SUIT. CODE: **7**

LEGEND

FOR FURTHER DETAIL REFER MASTER
LEGEND DRG-2003 & DRG-2004

- PROJECT BOUNDARY
- NOISE WALL
- FLOOD WALL
- RETAINING WALL

- VERTICAL GREENING
- INDICATIVE FUTURE TREE CANOPY
- EXISTING TREES / VEGETATION RETAINED

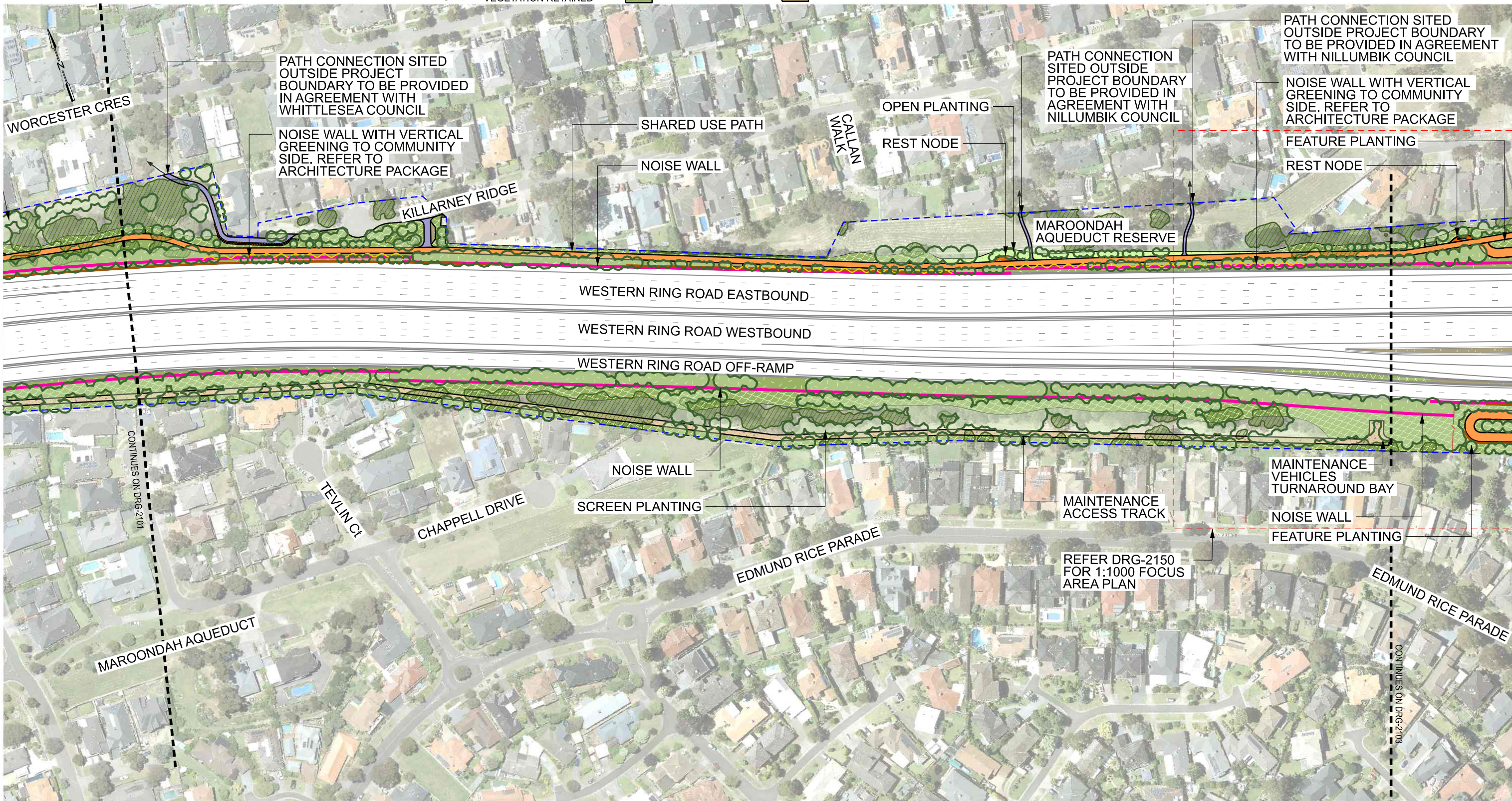
- SHRUB & GROUND COVER PLANTING

- GENERAL TURF / SPORTS FIELD TURF
- EPHEMERAL & SUBMERGED PLANTING
- SEDIMENT BASIN


- FOOTPATH/ PAVING
- SHARED USE PATH
- NEW PAVED SURFACE

- NEW ASPHALT SURFACE
- NEW GRAVEL SURFACE
- REST NODE / GATHERING SPACE

- NATURAL ROCK BATTER
- ROCK BEACHING
- SHARED ZONE PAVING



NOTE:
PLANS INCLUDE LABELS OF INDICATIVE TREE CANOPY
CHARACTER TYPES FOR AREAS OF THE PROJECT.



DOT No.:

© North East Link Program

REV7	UDLP AMENDMENT FINAL SUBMISSION	05.11.25
REV6	UDLP AMENDMENT REVIEW	05.09.25
REV5	UDLP FINAL SUBMISSION	02.08.24
REV4	FOR REVIEW	29.05.24
REV3	UDLP REVISION 1	02.02.24
REV2	UDLP IEA REVIEW	18.12.23
REV1	PUBLIC EXHIBITION	25.09.23
REV.		

DESCRIPTION
REVISIONS

05.11.25
05.09.25
02.08.24
29.05.24
02.02.24
18.12.23
25.09.23

NAME	DATE
M.VUKOVIC	05.11.25
L.HOANG & E.CASTILLO	05.11.25
M.FERNANDO	05.11.25
D.LIM	05.11.25
Z.CVITKOVIC	05.11.25

APPROVALS

NELP DISCLAIMER

Conditions of Use.
This Document has been developed for the purposes of the North East Link Project.
Recipients of this document:
- are subject to obligations of confidentiality in relation to this document; and
- may not rely upon the information contained in this document, and must rely absolutely on their own opinion and professional advice.

DRAWN: Z. VRBKOVA

SIZE: A3

SCALE: AS SHOWN

Security Classification: **OFFICIAL: Sensitive**

CAD FILE: NEL-NTH-NNA-3900-EPU-DRG-2102

NORTH EAST LINK PROGRAM
RING ROAD COMPLETION UDL
ATTACHMENT 2 - LANDSCAPE DESIGN
GENERAL ARRANGEMENT PLAN SHEET 03

PROJECT CONTRACT:
NORTH

NELP DRAWING No.:
NEL-NTH-NNA-3900-EPU-DRG-2102

SUIT. CODE
7

31/10/2025

1:14:39 PM

Note: * Indicates signed documents as drawings will not have wet signatures.
This drawing must not be used for construction unless signed as approved by Project Approval

LEGEND

FOR FURTHER DETAIL REFER MASTER
LEGEND DRG-2003 & DRG-2004

PROJECT BOUNDARY
NOISE WALL
FLOOD WALL
RETAINING WALL

VERTICAL GREENING
INDICATIVE FUTURE
TREE CANOPY
EXISTING TREES /
VEGETATION RETAINED

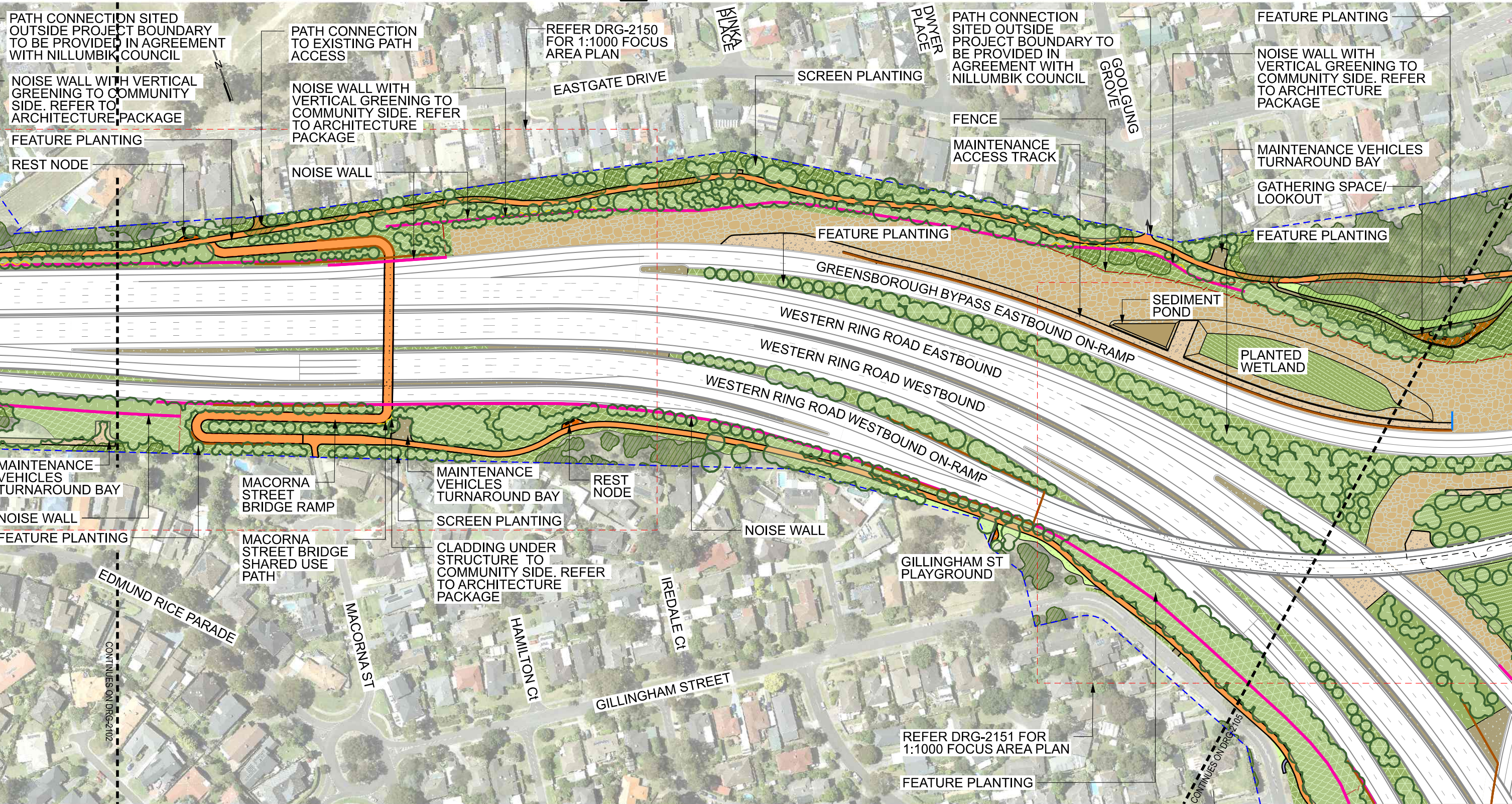
SHRUB & GROUND
COVER PLANTING

GENERAL TURF /
SPORTS FIELD TURF
EPHEMERAL &
SUBMERGED PLANTING
SEDIMENT BASIN

FOOTPATH/ PAVING
SHARED USE PATH
NEW PAVED SURFACE

NEW ASPHALT SURFACE
NEW GRAVEL SURFACE
REST NODE / GATHERING
SPACE

NATURAL ROCK BATTER
ROCK BEACHING
SHARED ZONE PAVING



NOTE:
PLANS INCLUDE LABELS OF INDICATIVE TREE CANOPY
CHARACTER TYPES FOR AREAS OF THE PROJECT.

© North East Link Program

REV7	UDLP AMENDMENT FINAL SUBMISSION	05.11.25
REV6	UDLP AMENDMENT REVIEW	05.09.25
REV5	UDLP FINAL SUBMISSION	02.08.24
REV4	FOR REVIEW	29.05.24
REV3	UDLP REVISION 1	02.02.24
REV2	UDLP IEA REVIEW	18.12.23
REV1	PUBLIC EXHIBITION	25.09.23
REV.		

DESCRIPTION

05.11.25
05.09.25
02.08.24
29.05.24
02.02.24
18.12.23
25.09.23

NAME
M.VUKOVIC
L.HOANG & E.CASTILLO
M.FERNANDO
D.LIM
Z.CVITKOVIC

APPROVALS

DATE
05.11.25
05.11.25
05.11.25
05.11.25
05.11.25

NELP DISCLAIMER

Conditions of Use.
This Document has been developed for the purposes
of the North East Link Project.
Recipients of this document:
- are subject to obligations of confidentiality in relation
to this document; and
- may not rely upon the information contained in this
document, and must rely absolutely on their own
opinion and professional advice.

DRAWN: Z. VRBKOVA

SIZE: A3

SCALE: AS SHOWN

Security Classification: **OFFICIAL: Sensitive**
CAD FILE: NEL-NTH-NNA-3900-EPU-DRG-2103

PROJECT CONTRACT:
NORTH

NORTH EAST LINK PROGRAM
RING ROAD COMPLETION UDLP
ATTACHMENT 2 - LANDSCAPE DESIGN
GENERAL ARRANGEMENT PLAN SHEET 04

NELP DRAWING No.:
NEL-NTH-NNA-3900-EPU-DRG-2103

SUIT. CODE
7

31/10/2025

1:15:10 PM

Note: * Indicates signed documents as drawings will not have wet signatures.
This drawing must not be used for construction unless signed as approved by Project Approval

LEGEND

FOR FURTHER DETAIL REFER MASTER
LEGEND DRG-2003 & DRG-2004

- PROJECT BOUNDARY
- NOISE WALL
- FLOOD WALL
- RETAINING WALL

- VERTICAL GREENING
- INDICATIVE FUTURE
TREE CANOPY
- EXISTING TREES /
VEGETATION RETAINED

SHRUB & GROUND
COVER PLANTING

- GENERAL TURF /
SPORTS FIELD TURF
- EPHEMERAL &
SUBMERGED PLANTING
- SEDIMENT BASIN

- FOOTPATH/ PAVING
- SHARED USE PATH
- NEW PAVED SURFACE

- NEW ASPHALT SURFACE
- NEW GRAVEL SURFACE
- REST NODE / GATHERING
SPACE

- NATURAL ROCK BATTER
- ROCK BEACHING
- SHARED ZONE PAVING



NOTE:
PLANS INCLUDE LABELS OF INDICATIVE TREE CANOPY
CHARACTER TYPES FOR AREAS OF THE PROJECT.



DOT No.:

© North East Link Program

REV7	UDLP AMENDMENT FINAL SUBMISSION	05.11.25
REV6	UDLP AMENDMENT REVIEW	05.09.25
REV5	UDLP FINAL SUBMISSION	02.08.24
REV4	FOR REVIEW	29.05.24
REV3	UDLP REVISION 1	02.02.24
REV2	UDLP IEA REVIEW	18.12.23
REV1	PUBLIC EXHIBITION	25.09.23
REV.	DESCRIPTION	DATE

NAME	DATE
M.VUKOVIC	05.11.25
L.HOANG & E.CASTILLO	05.11.25
M.FERNANDO	05.11.25
D.LIM	05.11.25
Z.CVITKOVIC	05.11.25

APPROVALS
DRAFTING
CHECKED BY
DESIGNED BY
ENGINEERING
CHECKED BY
VERIFIED BY
APPROVED BY

NELP DISCLAIMER
Conditions of Use.
This Document has been developed for the purposes
of the North East Link Project.
Recipients of this document:
- are subject to obligations of confidentiality in relation
to this document; and
- may not rely upon the information contained in this
document, and must rely absolutely on their own
opinion and professional advice.

DRAWN: Z. VRBKOVA
SIZE: A3
SCALE: AS SHOWN

Security Classification: **OFFICIAL: Sensitive**
CAD FILE: NEL-NTH-NNA-3900-EPU-DRG-2104

NORTH EAST LINK PROGRAM
RING ROAD COMPLETION UDLP
ATTACHMENT 2 - LANDSCAPE DESIGN
GENERAL ARRANGEMENT PLAN SHEET 5

PROJECT CONTRACT:
NORTH

NELP DRAWING No.:
NEL-NTH-NNA-3900-EPU-DRG-2104

SUIT. CODE
REVISION
7

LEGEND

FOR FURTHER DETAIL REFER MASTER
LEGEND DRG-2003 & DRG-2004

PROJECT BOUNDARY
NOISE WALL
FLOOD WALL
RETAINING WALL

VERTICAL GREENING
INDICATIVE FUTURE
TREE CANOPY
EXISTING TREES /
VEGETATION RETAINED

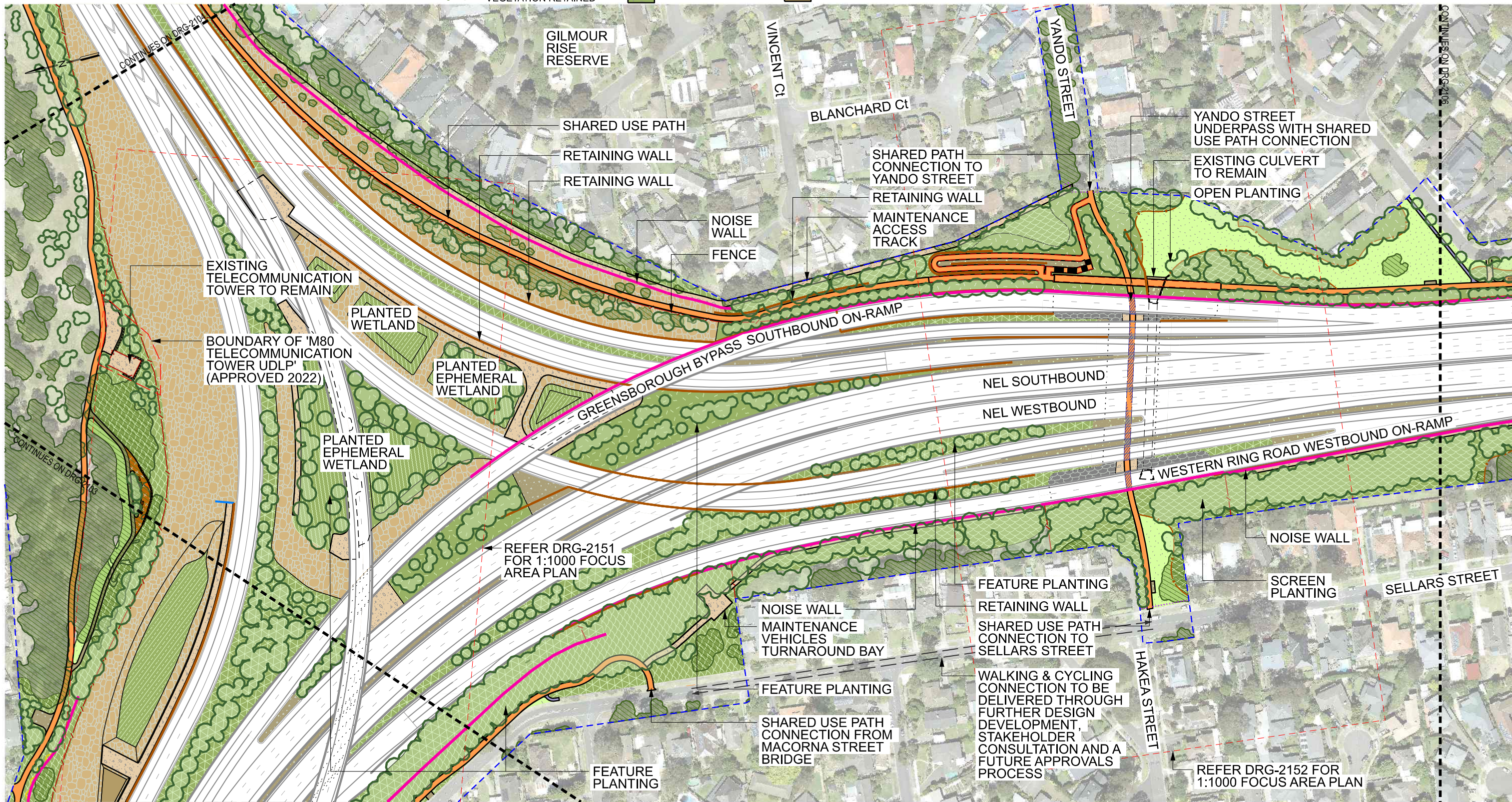
SHRUB & GROUND
COVER PLANTING

GENERAL TURF /
SPORTS FIELD TURF
EPHEMERAL &
SUBMERGED PLANTING
SEDIMENT BASIN

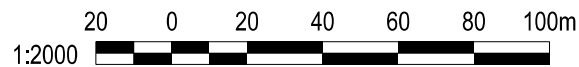
FOOTPATH/ PAVING
SHARED USE PATH
NEW PAVED SURFACE

NEW ASPHALT SURFACE
NEW GRAVEL SURFACE
REST NODE / GATHERING
SPACE

NATURAL ROCK BATTER
ROCK BEACHING
SHARED ZONE PAVING



NOTE:
PLANS INCLUDE LABELS OF INDICATIVE TREE CANOPY
CHARACTER TYPES FOR AREAS OF THE PROJECT.



DOT No.:

© North East Link Program

REV7	UDLP AMENDMENT FINAL SUBMISSION	05.11.25
REV6	UDLP AMENDMENT REVIEW	05.09.25
REV5	UDLP FINAL SUBMISSION	02.08.24
REV4	FOR REVIEW	29.05.24
REV3	UDLP REVISION 1	02.02.24
REV2	UDLP IEA REVIEW	18.12.23
REV1	PUBLIC EXHIBITION	25.09.23
REV.	DESCRIPTION	DATE

DRAFTING	NAME	DATE
CHECKED BY	M.VUKOVIC	05.11.25
DESIGNED BY	L.HOANG & E.CASTILLO	05.11.25
ENGINEERING	M.FERNANDO	05.11.25
CHECKED BY	D.LIM	05.11.25
VERIFIED BY		
APPROVED BY	Z.CVITKOVIC	05.11.25
APPROVALS		

NELP DISCLAIMER
Conditions of Use:
This Document has been developed for the purposes
of the North East Link Project.
Recipients of this document:
- are subject to obligations of confidentiality in relation
to this document; and
- may not rely upon the information contained in this
document, and must rely absolutely on their own
opinion and professional advice.

DRAWN: Z. VRBKOVIC

SIZE: A3

SCALE: AS SHOWN

Security Classification: **OFFICIAL: Sensitive**
CAD FILE: NEL-NTH-NNA-3900-EPU-DRG-2105

PROJECT CONTRACT:
NORTH

NORTH EAST LINK PROGRAM
RING ROAD COMPLETION UDLP
ATTACHMENT 2 - LANDSCAPE DESIGN
GENERAL ARRANGEMENT PLAN SHEET 06

NELP DRAWING No.:
NEL-NTH-NNA-3900-EPU-DRG-2105

SUIT. CODE
7

31/10/2025

1:16:05 PM

Notes: * Indicates signed documents as drawings will not have wet signatures.
This drawing must not be used for construction unless signed as approved by Project Approval

LEGEND

FOR FURTHER DETAIL REFER MASTER
LEGEND DRG-2003 & DRG-2004

- PROJECT BOUNDARY
- NOISE WALL
- FLOOD WALL
- RETAINING WALL

- VERTICAL GREENING
- INDICATIVE FUTURE
TREE CANOPY
- EXISTING TREES /
VEGETATION RETAINED

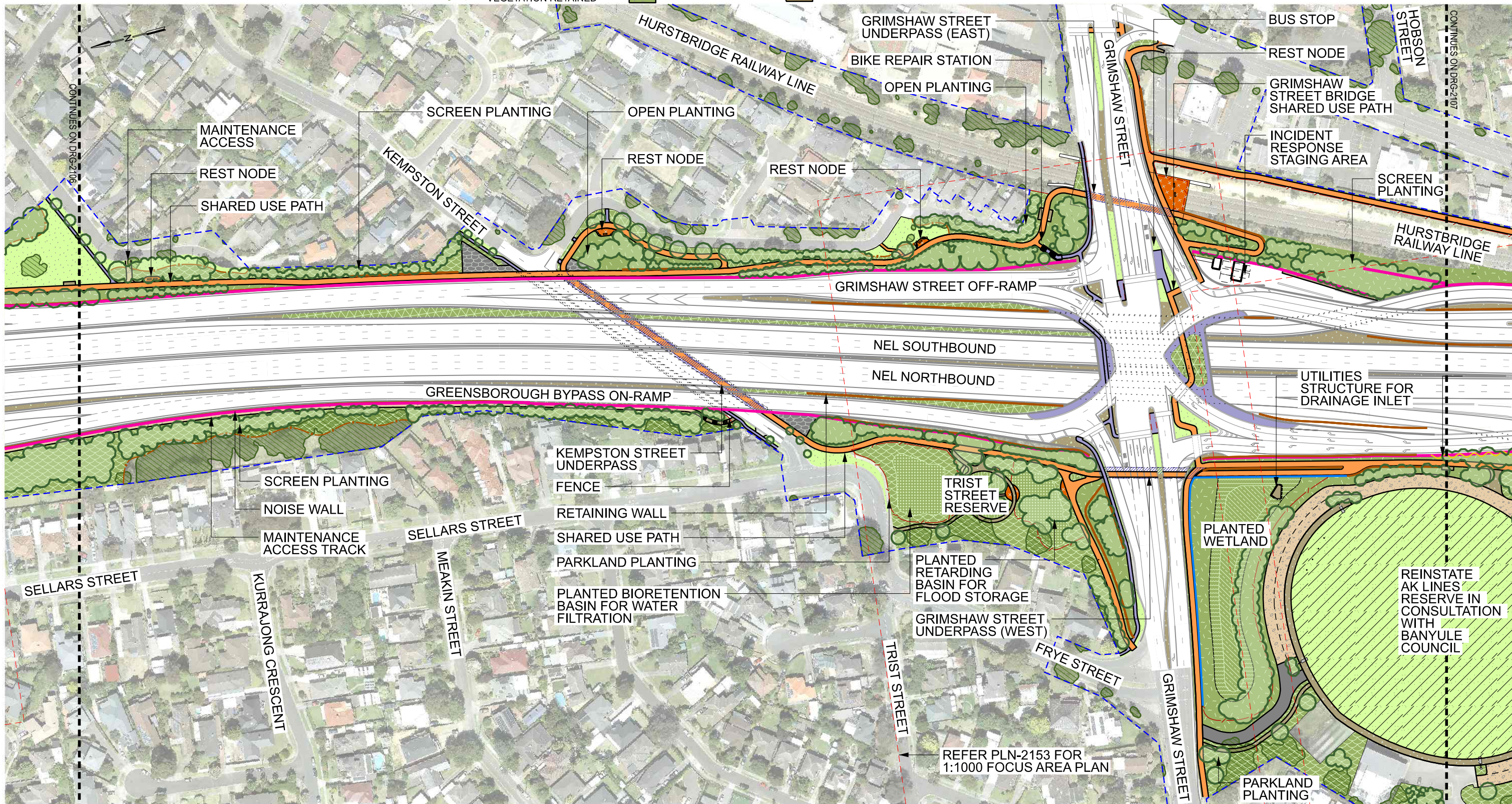
SHRUB & GROUND
COVER PLANTING

- GENERAL TURF /
SPORTS FIELD TURF
- EPHEMERAL &
SUBMERGED PLANTING
- SEDIMENT BASIN


- FOOTPATH/ PAVING
- SHARED USE PATH
- NEW PAVED SURFACE

- NEW ASPHALT SURFACE
- NEW GRAVEL SURFACE
- REST NODE / GATHERING
SPACE

- NATURAL ROCK BATTER
- ROCK BEACHING
- SHARED ZONE PAVING



NOTE:
PLANS INCLUDE LABELS OF INDICATIVE TREE CANOPY
CHARACTER TYPES FOR AREAS OF THE PROJECT.



DOT No.:

© North East Link Program

REV7	UDLP AMENDMENT FINAL SUBMISSION	05.11.25
REV6	UDLP AMENDMENT REVIEW	05.09.25
REV5	UDLP FINAL SUBMISSION	02.08.24
REV4	FOR REVIEW	29.05.24
REV3	UDLP REVISION 1	02.02.24
REV2	UDLP IEA REVIEW	18.12.23
REV1	PUBLIC EXHIBITION	25.09.23
REV.	DESCRIPTION	DATE

NAME	DATE
M.VUKOVIC	05.11.25
L.HOANG & E.CASTILLO	05.11.25
M.FERNANDO	05.11.25
D.LIM	05.11.25
Z.CVITKOVIC	05.11.25

APPROVALS
DRAFTING CHECKED BY
DESIGNED BY
ENGINEERING CHECKED BY
VERIFIED BY
APPROVED BY

NELP DISCLAIMER
Conditions of Use:
This Document has been developed for the purposes of the North East Link Project.
Recipients of this document:
- are subject to obligations of confidentiality in relation to this document; and
- may not rely upon the information contained in this document, and must rely absolutely on their own opinion and professional advice.

DRAWN: Z. VRBKOVÁ SIZE: A3 SCALE: AS SHOWN

Security Classification: **OFFICIAL: Sensitive**
CAD FILE: NEL-NTH-NNA-3900-EPU-DRG-2106

PROJECT CONTRACT:
NORTH

NORTH EAST LINK PROGRAM
RING ROAD COMPLETION UDLP
ATTACHMENT 2 - LANDSCAPE DESIGN
GENERAL ARRANGEMENT PLAN SHEET 07

NELP DRAWING No.:
NEL-NTH-NNA-3900-EPU-DRG-2106

SUIT. CODE
7

LEGEND

FOR FURTHER DETAIL REFER MASTER
LEGEND DRG-2003 & DRG-2004

PROJECT BOUNDARY
NOISE WALL
FLOOD WALL
RETAINING WALL

VERTICAL GREENING
INDICATIVE FUTURE
TREE CANOPY
EXISTING TREES /
VEGETATION RETAINED

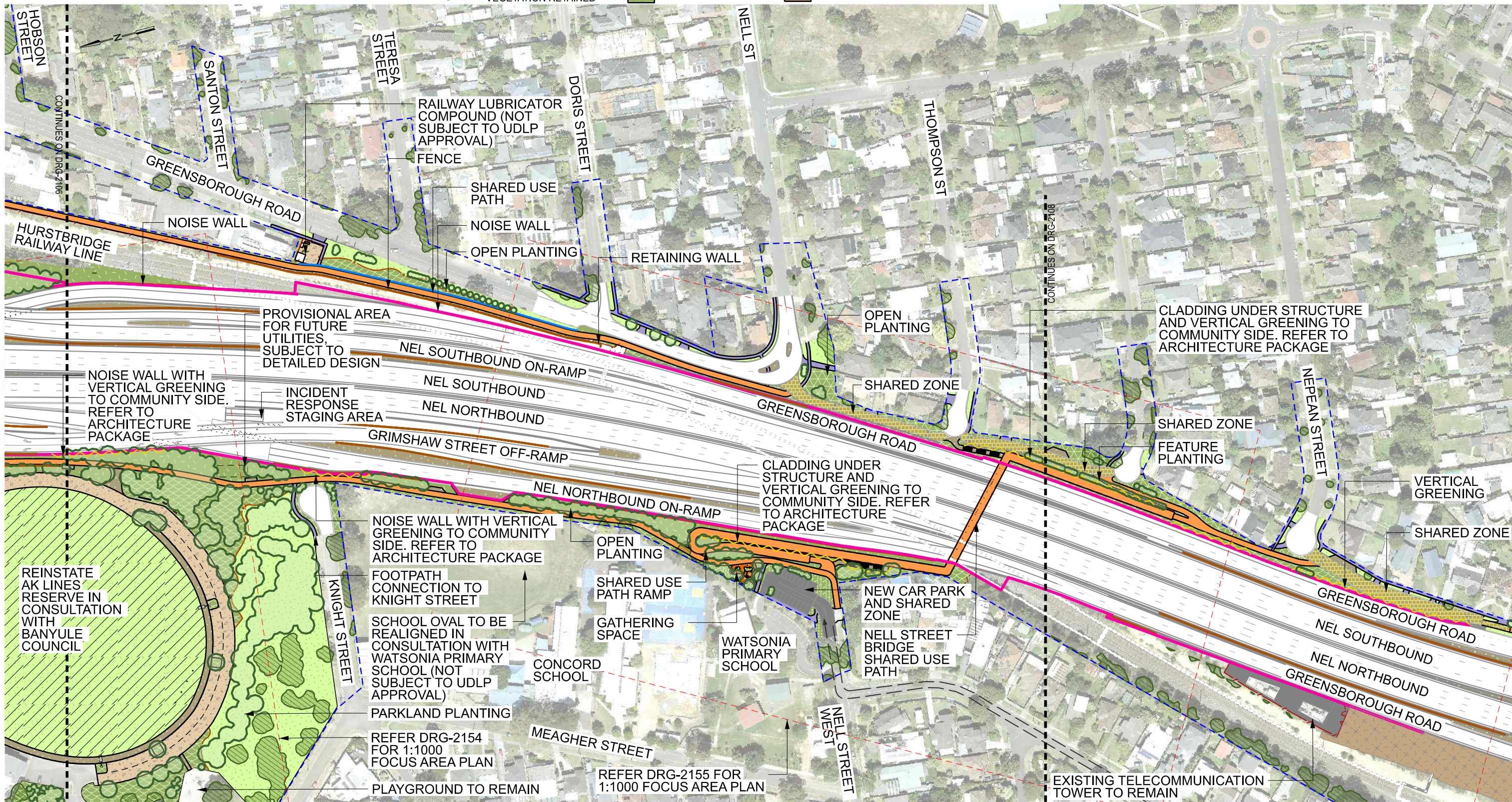
SHRUB & GROUND
COVER PLANTING

GENERAL TURF /
SPORTS FIELD TURF
EPHEMERAL &
SUBMERGED PLANTING
SEDIMENT BASIN


FOOTPATH/ PAVING
SHARED USE PATH
NEW PAVED SURFACE

NEW ASPHALT SURFACE
NEW GRAVEL SURFACE
REST NODE / GATHERING
SPACE

NATURAL ROCK BATTER
ROCK BEACHING
SHARED ZONE PAVING



NOTE:
PLANS INCLUDE LABELS OF INDICATIVE TREE CANOPY
CHARACTER TYPES FOR AREAS OF THE PROJECT.



DOT No.:

© North East Link Program

REV7	UDLP AMENDMENT FINAL SUBMISSION	05.11.25
REV6	UDLP AMENDMENT REVIEW	05.09.25
REV5	UDLP FINAL SUBMISSION	02.08.24
REV4	FOR REVIEW	29.05.24
REV3	UDLP REVISION 1	02.02.24
REV2	UDLP IEA REVIEW	18.12.23
REV1	PUBLIC EXHIBITION	25.09.23
REV.		

DESCRIPTION
REVISIONS

	NAME	DATE
DRAFTING	M.VUKOVIC	05.11.25
CHECKED BY	L.HOANG & E.CASTILLO	05.11.25
DESIGNED BY	M.FERNANDO	05.11.25
ENGINEERING	D.LIM	05.11.25
CHECKED BY		
VERIFIED BY		
APPROVED BY	Z.CVITKOVIC	05.11.25

APPROVALS

NELP DISCLAIMER
Conditions of Use:
This Document has been developed for the purposes
of the North East Link Project.
Recipients of this document:
- are subject to obligations of confidentiality in relation
to this document; and
- may not rely upon the information contained in this
document, and must rely absolutely on their own
opinion and professional advice.

DRAWN: Z. VRBKOVIC

SIZE: A3

SCALE: AS SHOWN

Security Classification: **OFFICIAL: Sensitive**
CAD FILE: NEL-NTH-NNA-3900-EPU-DRG-2107

PROJECT CONTRACT:
NORTH

NORTH EAST LINK PROGRAM
RING ROAD COMPLETION UDLP
ATTACHMENT 2 - LANDSCAPE DESIGN
GENERAL ARRANGEMENT PLAN SHEET 08

NELP DRAWING No.:
NEL-NTH-NNA-3900-EPU-DRG-2107

SUIT. CODE
7

LEGEND

FOR FURTHER DETAIL REFER MASTER
LEGEND DRG-2003 & DRG-2004

PROJECT BOUNDARY
NOISE WALL
FLOOD WALL
RETAINING WALL

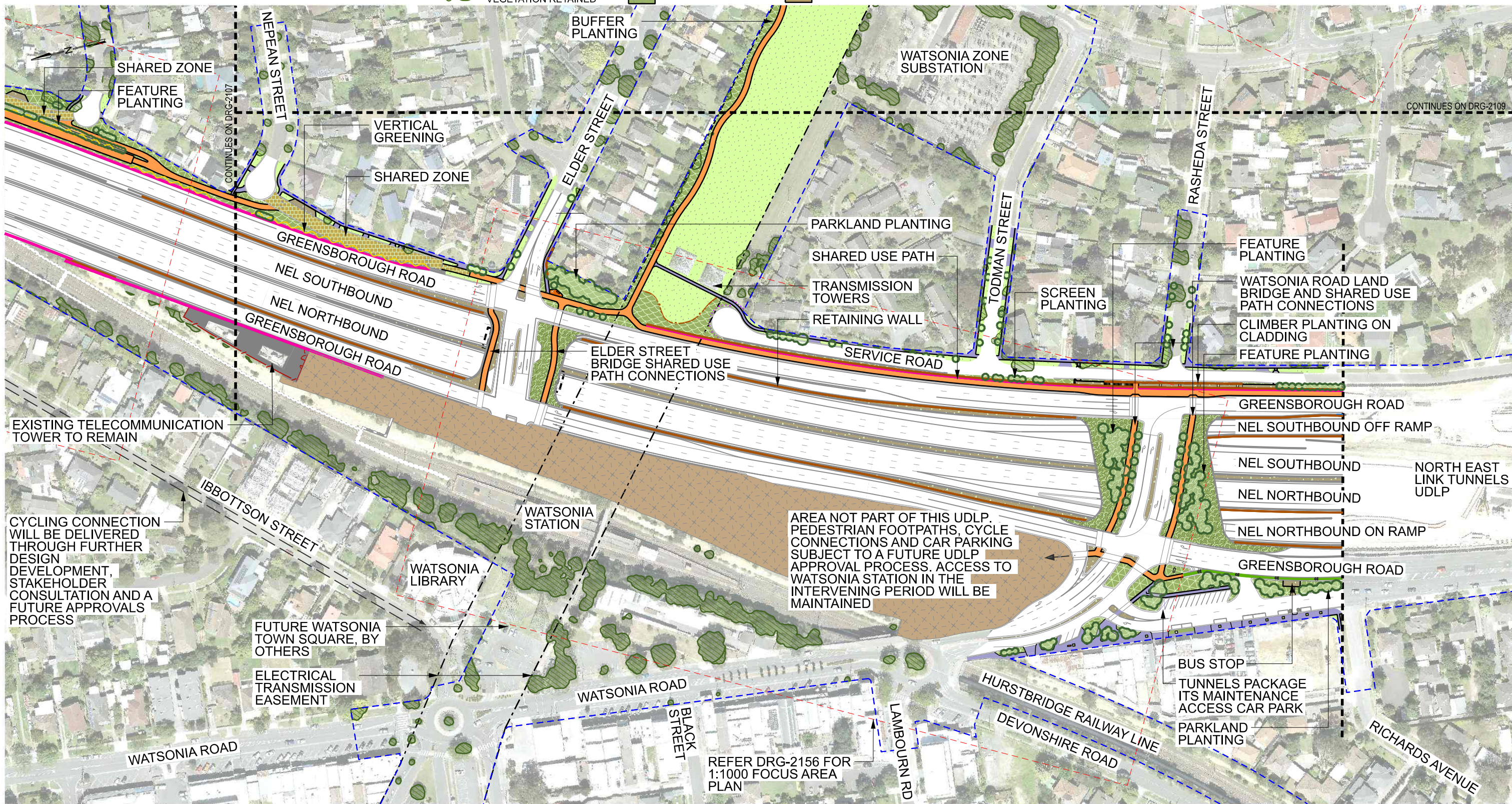
VERTICAL GREENING
INDICATIVE FUTURE
TREE CANOPY
EXISTING TREES /
VEGETATION RETAINED

SHRUB & GROUND
COVER PLANTING


GENERAL TURF /
SPORTS FIELD TURF
EPHEMERAL &
SUBMERGED PLANTING
SEDIMENT BASIN

FOOTPATH/ PAVING
SHARED USE PATH
NEW PAVED SURFACE

NEW ASPHALT SURFACE
NEW GRAVEL SURFACE
REST NODE / GATHERING
SPACE
NATURAL ROCK BATTER
ROCK BEACHING
SHARED ZONE PAVING



NOTE:
PLANS INCLUDE LABELS OF INDICATIVE TREE CANOPY
CHARACTER TYPES FOR AREAS OF THE PROJECT.



DOT No.:

© North East Link Program

REV7	UDLP AMENDMENT FINAL SUBMISSION	05.11.25
REV6	UDLP AMENDMENT REVIEW	05.09.25
REV5	UDLP FINAL SUBMISSION	02.08.24
REV4	FOR REVIEW	29.05.24
REV3	UDLP REVISION 1	02.02.24
REV2	UDLP IEA REVIEW	18.12.23
REV1	PUBLIC EXHIBITION	25.09.23
REV.		

DESCRIPTION
REVISIONS

05.11.25
05.09.25
02.08.24
29.05.24
02.02.24
18.12.23
25.09.23

NAME	DATE
M.VUKOVIC	05.11.25
L.HOANG & E.CASTILLO	05.11.25
M.FERNANDO	05.11.25
D.LIM	05.11.25
Z.CVITKOVIC	05.11.25

APPROVALS

NELP DISCLAIMER

Conditions of Use.
This Document has been developed for the purposes
of the North East Link Project.
Recipients of this document:
- are subject to obligations of confidentiality in relation
to this document; and
- may not rely upon the information contained in this
document, and must rely absolutely on their own
opinion and professional advice.

DRAWN: Z. VRBKOVA

SIZE: A3

SCALE: AS SHOWN

Security Classification: **OFFICIAL: Sensitive**
CAD FILE: NEL-NTH-NNA-3900-EPU-DRG-2108

PROJECT CONTRACT:
NORTH

NORTH EAST LINK PROGRAM
RING ROAD COMPLETION UDLP
ATTACHMENT 2 - LANDSCAPE DESIGN
GENERAL ARRANGEMENT PLAN SHEET 09

NELP DRAWING No.:
NEL-NTH-NNA-3900-EPU-DRG-2108

SUIT. CODE
7

31/10/2025

1:17:16 PM

Note: * Indicates signed documents as drawings will not have wet signatures.
This drawing must not be used for construction unless signed as approved by Project Approval

LEGEND

FOR FURTHER DETAIL REFER MASTER
LEGEND DRG-2003 & DRG-2004

- PROJECT BOUNDARY
- NOISE WALL
- FLOOD WALL
- RETAINING WALL

- VERTICAL GREENING
- INDICATIVE FUTURE
TREE CANOPY
- EXISTING TREES /
VEGETATION RETAINED

SHRUB & GROUND
COVER PLANTING

- GENERAL TURF /
SPORTS FIELD TURF
- EPHEMERAL &
SUBMERGED PLANTING
- SEDIMENT BASIN

- FOOTPATH/ PAVING
- SHARED USE PATH
- NEW PAVED SURFACE

- NEW ASPHALT SURFACE
- NEW GRAVEL SURFACE
- REST NODE / GATHERING
SPACE

- NATURAL ROCK BATTER
- ROCK BEACHING
- SHARED ZONE PAVING



NOTE:
PLANS INCLUDE LABELS OF INDICATIVE TREE CANOPY
CHARACTER TYPES FOR AREAS OF THE PROJECT.



DOT No.:

© North East Link Program

REV7	UDLP AMENDMENT FINAL SUBMISSION	05.11.25
REV6	UDLP AMENDMENT REVIEW	05.09.25
REV5	UDLP FINAL SUBMISSION	02.08.24
REV4	FOR REVIEW	29.05.24
REV3	UDLP REVISION 1	02.02.24
REV2	UDLP IEA REVIEW	18.12.23
REV1	PUBLIC EXHIBITION	25.09.23
REV.		

DESCRIPTION
REVISIONS

	NAME	DATE
DRAFTING	M.VUKOVIC	05.11.25
CHECKED BY	L.HOANG & E.CASTILLO	05.11.25
DESIGNED BY	M.FERNANDO	05.11.25
ENGINEERING		
CHECKED BY	D.LIM	05.11.25
VERIFIED BY		
APPROVED BY	Z.CVITKOVIC	05.11.25

APPROVALS

NELP DISCLAIMER

Conditions of Use.
This Document has been developed for the purposes
of the North East Link Project.
Recipients of this document:
- are subject to obligations of confidentiality in relation
to this document; and
- may not rely upon the information contained in this
document, and must rely absolutely on their own
opinion and professional advice.

DRAWN: Z. VRBKOVÁ

SIZE: A3

SCALE: AS SHOWN

Security Classification: **OFFICIAL: Sensitive**
CAD FILE: NEL-NTH-NNA-3900-EPU-DRG-2109

PROJECT CONTRACT:
NORTH

NORTH EAST LINK PROGRAM
RING ROAD COMPLETION UDLP
ATTACHMENT 2 - LANDSCAPE DESIGN
GENERAL ARRANGEMENT PLAN SHEET 10

NELP DRAWING No.:
NEL-NTH-NNA-3900-EPU-DRG-2109

SUIT. CODE
REVISION
7

31/10/2025

1:17:41 PM

Note: * Indicates signed documents as drawings will not have wet signatures.
This drawing must not be used for construction unless signed as approved by Project Approval

LEGEND

FOR FURTHER DETAIL REFER MASTER
LEGEND DRG-2003 & DRG-2004

- PROJECT BOUNDARY
- NOISE WALL
- FLOOD WALL
- RETAINING WALL

- VERTICAL GREENING
- INDICATIVE FUTURE
TREE CANOPY
- EXISTING TREES /
VEGETATION RETAINED

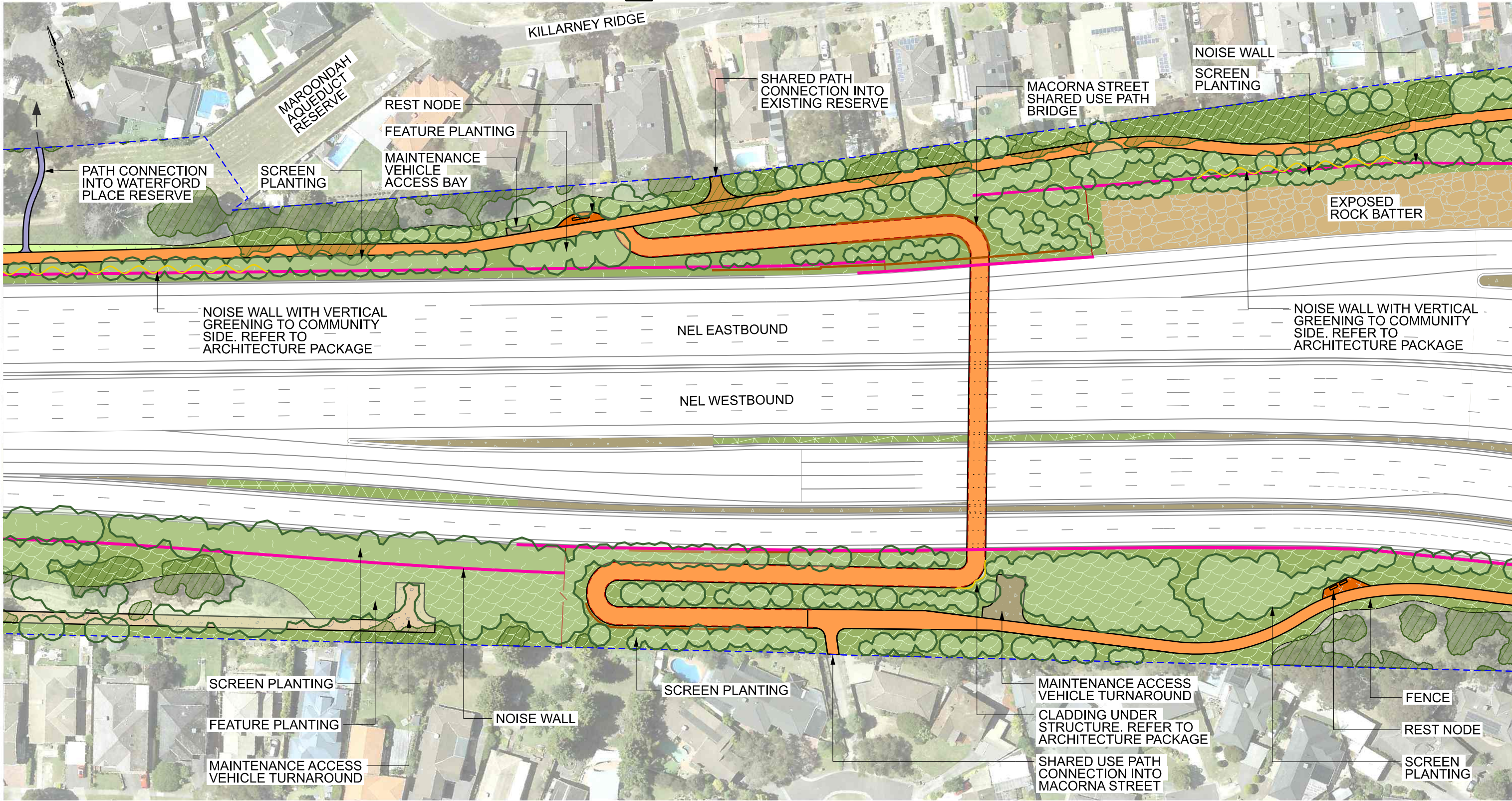
- SHRUB & GROUND
COVER PLANTING

- GENERAL TURF /
SPORTS FIELD TURF
- EPHEMERAL &
SUBMERGED PLANTING
- SEDIMENT BASIN

- FOOTPATH/ PAVING
- SHARED USE PATH
- NEW PAVED SURFACE

- NEW ASPHALT SURFACE
- NEW GRAVEL SURFACE
- REST NODE / GATHERING
SPACE

- NATURAL ROCK BATTER
- ROCK BEACHING
- SHARED ZONE PAVING



NOTE:
PLANS INCLUDE LABELS OF INDICATIVE TREE CANOPY
CHARACTER TYPES FOR AREAS OF THE PROJECT.

1:1000 10 0 10 20 30 40 50m

DOT No.:

© North East Link Program

REV7	UDLP AMENDMENT FINAL SUBMISSION	05.11.25
REV6	UDLP AMENDMENT REVIEW	05.09.25
REV5	UDLP FINAL SUBMISSION	02.08.24
REV4	FOR REVIEW	29.05.24
REV3	UDLP REVISION 1	02.02.24
REV2	UDLP IEA REVIEW	18.12.23
REV1	PUBLIC EXHIBITION	25.09.23
REV.	DESCRIPTION	DATE

NAME	DATE
M.VUKOVIC	05.11.25
L.HOANG & E.CASTILLO	05.11.25
M.FERNANDO	05.11.25
D.LIM	05.11.25
Z.CVITKOVIC	05.11.25

NAME	DATE
M.VUKOVIC	05.11.25
L.HOANG & E.CASTILLO	05.11.25
M.FERNANDO	05.11.25
D.LIM	05.11.25
Z.CVITKOVIC	05.11.25

NELP DISCLAIMER
Conditions of Use.
This Document has been developed for the purposes
of the North East Link Project.
Recipients of this document:
- are subject to obligations of confidentiality in relation
to this document; and
- may not rely upon the information contained in this
document, and must rely absolutely on their own
opinion and professional advice.

DRAWN: Z. VRBKOVIA SIZE: A3 SCALE: AS SHOWN

Security Classification: **OFFICIAL: Sensitive**
CAD FILE: NEL-NTH-NNA-3900-EPU-DRG-2150

NORTH EAST LINK PROGRAM
RING ROAD COMPLETION UDLP
ATTACHMENT 2 - LANDSCAPE DESIGN
FOCUS AREA PLAN - MACORNA STREET SHARED USE PATH INTERFACE

PROJECT CONTRACT: **NORTH**
NELP DRAWING No.: **NEL-NTH-NNA-3900-EPU-DRG-2150**
SUIT. CODE **7**

31/10/2025 1:17:58 PM

Note: * Indicates signed documents as drawings will not have wet signatures.
This drawing must not be used for construction unless signed as approved by Project Approval

LEGEND

FOR FURTHER DETAIL REFER MASTER
LEGEND DRG-2003 & DRG-2004

- PROJECT BOUNDARY
- NOISE WALL
- FLOOD WALL
- RETAINING WALL

- VERTICAL GREENING
- INDICATIVE FUTURE
TREE CANOPY
- EXISTING TREES /
VEGETATION RETAINED

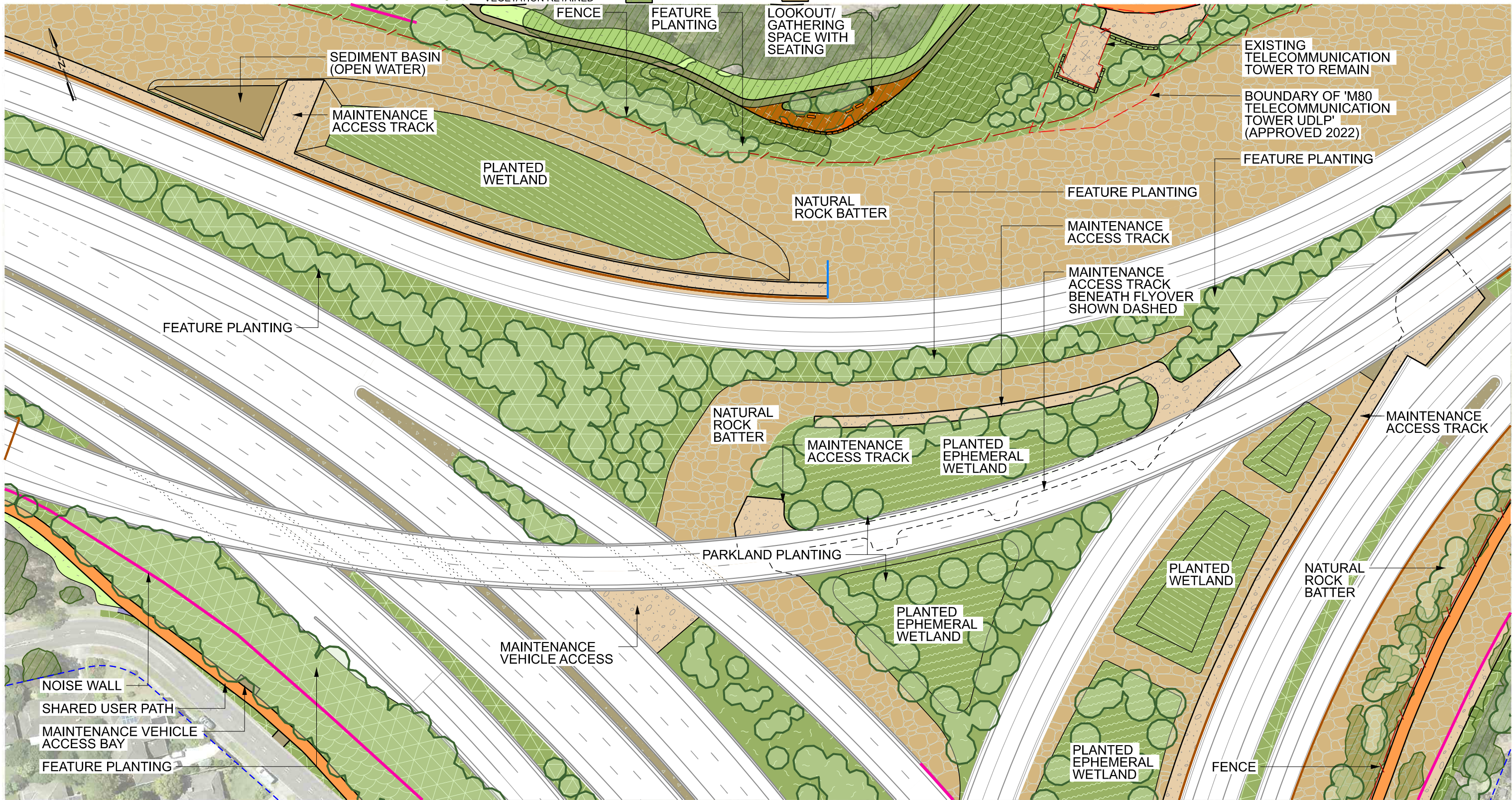
SHRUB & GROUND
COVER PLANTING

- GENERAL TURF /
SPORTS FIELD TURF
- EPHEMERAL &
SUBMERGED PLANTING
- SEDIMENT BASIN


- FOOTPATH/ PAVING
- SHARED USE PATH
- NEW PAVED SURFACE

- NEW ASPHALT SURFACE
- NEW GRAVEL SURFACE
- REST NODE / GATHERING
SPACE

- NATURAL ROCK BATTER
- ROCK BEACHING
- SHARED ZONE PAVING



NOTE:
PLANS INCLUDE LABELS OF INDICATIVE TREE CANOPY
CHARACTER TYPES FOR AREAS OF THE PROJECT.



DOT No.:

© North East Link Program

REV7	UDLP AMENDMENT FINAL SUBMISSION	05.11.25
REV6	UDLP AMENDMENT REVIEW	05.09.25
REV5	UDLP FINAL SUBMISSION	02.08.24
REV4	FOR REVIEW	29.05.24
REV3	UDLP REVISION 1	02.02.24
REV2	UDLP IEA REVIEW	18.12.23
REV1	PUBLIC EXHIBITION	25.09.23
REV.	DESCRIPTION	DATE

DRAFTING CHECKED BY	NAME	DATE
DESIGNED BY	L.HOANG & E.CASTILLO	05.11.25
ENGINEERING CHECKED BY	M.FERNANDO	05.11.25
VERIFIED BY	D.LIM	05.11.25
APPROVED BY	Z.CVITKOVIC	05.11.25
APPROVALS		

NELP DISCLAIMER	
Conditions of Use. This Document has been developed for the purposes of the North East Link Project. Recipients of this document: - are subject to obligations of confidentiality in relation to this document; and - may not rely upon the information contained in this document, and must rely absolutely on their own opinion and professional advice.	
DRAWN: Z. VRBKOVA	SIZE: A3

SCALE: AS SHOWN

Security Classification: OFFICIAL: Sensitive
CAD FILE: NEL-NTH-NNA-3900-EPU-DRG-2151

NORTH EAST LINK PROGRAM RING ROAD COMPLETION UDLP ATTACHMENT 2 - LANDSCAPE DESIGN FOCUS AREA PLAN - M80 INTERCHANGE	
PROJECT CONTRACT: NORTH	NELP DRAWING No.: NEL-NTH-NNA-3900-EPU-DRG-2151
SUIT. CODE	REVISION 7

LEGEND

FOR FURTHER DETAIL REFER MASTER
LEGEND DRG-2003 & DRG-2004

- PROJECT BOUNDARY
- NOISE WALL
- FLOOD WALL
- RETAINING WALL

- VERTICAL GREENING
- INDICATIVE FUTURE
TREE CANOPY
- EXISTING TREES /
VEGETATION RETAINED

SHRUB & GROUND
COVER PLANTING

- GENERAL TURF /
SPORTS FIELD TURF
- EPHEMERAL &
SUBMERGED PLANTING
- SEDIMENT BASIN

- FOOTPATH/ PAVING
- SHARED USE PATH
- NEW PAVED SURFACE

- NEW ASPHALT SURFACE
- NEW GRAVEL SURFACE
- REST NODE / GATHERING
SPACE

- NATURAL ROCK BATTER
- ROCK BEACHING
- SHARED ZONE PAVING
SPACE

TRIST STREET

PLANTED BIORETENTION
BASIN FOR WATER
FILTRATION

PARKLAND PLANTING

FENCE AROUND
BASIN

PLANTED RETARDING
BASIN FOR FLOOD
STORAGE

FENCE AROUND
BASIN

REST NODE WITH
VIEWS OVER
RESERVE

PARKLAND
PLANTING

OPEN PLANTING

REST NODE

BUFFER
PLANTING

OPEN
PLANTING

MAINTENANCE
VEHICLE
ACCESS BAYS

GRIMSHAW STREET
UNDERPASS

REST NODE

BUS STOP

GRIMSHAW STREET

GRIMSHAW STREET
UNDERPASS

AK LINES RESERVE
ENTRANCE

FENCE AROUND
WETLAND

PARKLAND PLANTING

PLANTED WETLAND

SCREEN PLANTING

CONTINUES ON DRG-2154

NOTE:
PLANS INCLUDE LABELS OF INDICATIVE TREE CANOPY
CHARACTER TYPES FOR AREAS OF THE PROJECT.

10 0 10 20 30 40 50m
1:1000

DOT No.:

© North East Link Program

REV7	UDLP AMENDMENT FINAL SUBMISSION	05.11.25
REV6	UDLP AMENDMENT REVIEW	05.09.25
REV5	UDLP FINAL SUBMISSION	02.08.24
REV4	FOR REVIEW	29.05.24
REV3	UDLP REVISION 1	02.02.24
REV2	UDLP IEA REVIEW	18.12.23
REV1	PUBLIC EXHIBITION	25.09.23
REV.		

DESCRIPTION
REVISIONS

	05.11.25
	05.09.25
	02.08.24
	29.05.24
	02.02.24
	18.12.23
	25.09.23

NAME	DATE
M.VUKOVIC	05.11.25
L.HOANG & E.CASTILLO	05.11.25
M.FERNANDO	05.11.25
D.LIM	05.11.25
Z.CVITKOVIC	05.11.25

APPROVALS

NELP DISCLAIMER

Conditions of Use.
This Document has been developed for the purposes
of the North East Link Project.
Recipients of this document:
- are subject to obligations of confidentiality in relation
to this document; and
- may not rely upon the information contained in this
document, and must rely absolutely on their own
opinion and professional advice.

DRAWN: Z. VRBKOVA

SIZE: A3

SCALE: AS SHOWN

Security Classification: **OFFICIAL: Sensitive**
CAD FILE: NEL-NTH-NNA-3900-EPU-DRG-2153

PROJECT CONTRACT:
NORTH

NORTH EAST LINK PROGRAM
RING ROAD COMPLETION UDLP
ATTACHMENT 2 - LANDSCAPE DESIGN
FOCUS AREA PLAN - TRIST STREET RESERVE

NELP DRAWING No.:
NEL-NTH-NNA-3900-EPU-DRG-2153

SUIT. CODE
7

31/10/2025

4:54:30 PM

Notes: * Indicates signed documents as drawings will not have wet signatures.
This drawing must not be used for construction unless signed as approved by Project Approval

LEGEND

FOR FURTHER DETAIL REFER MASTER
LEGEND DRG-2003 & DRG-2004

PROJECT BOUNDARY

NOISE WALL

FLOOD WALL

RETAINING WALL

VERTICAL GREENING

INDICATIVE FUTURE
TREE CANOPY

EXISTING TREES /
VEGETATION RETAINED

SHRUB & GROUND
COVER PLANTING

GENERAL TURF /
SPORTS FIELD TURF

EPHEMERAL &
SUBMERGED PLANTING

SEDIMENT BASIN

FOOTPATH/ PAVING

SHARED USE PATH

NEW PAVED SURFACE

NEW ASPHALT SURFACE

NEW GRAVEL SURFACE

REST NODE / GATHERING
SPACE

NATURAL ROCK BATTER

ROCK BEACHING

SHARED ZONE PAVING

INDICATIVE LOCATION OF
BASKETBALL HALF COURT-LOCATION
TO BE COORDINATED WITH COUNCIL
TREE CANOPY COVERAGE TO BE
REINSTATED OR OFFSET AS
REQUIRED

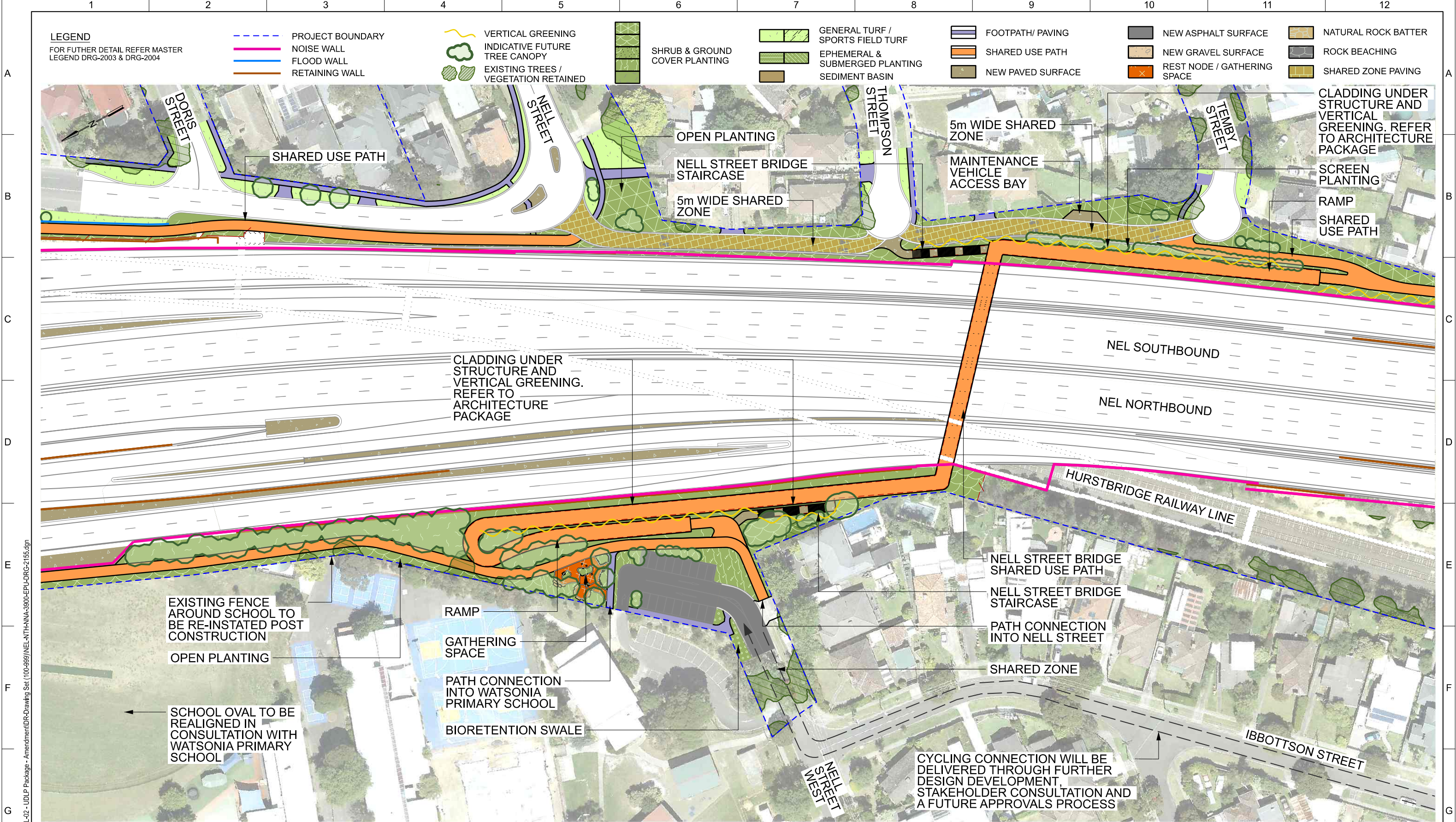
NOTE:
PLANS INCLUDE LABELS OF INDICATIVE TREE CANOPY
CHARACTER TYPES FOR AREAS OF THE PROJECT.

© North East Link Program		10		0		10		20		30		40		50m		1:1000		DOT No.:		
REV7	UDLP AMENDMENT FINAL SUBMISSION	05.11.25	NAME	DATE	NELP DISCLAIMER Conditions of Use. This Document has been developed for the purposes of the North East Link Project. Recipients of this document: - are subject to obligations of confidentiality in relation to this document; and - may not rely upon the information contained in this document, and must rely absolutely on their own opinion and professional advice.		Security Classification: OFFICIAL: Sensitive		PROJECT CONTRACT: NORTH		NORTH EAST LINK PROGRAM RING ROAD COMPLETION UDLP ATTACHMENT 2 - LANDSCAPE DESIGN FOCUS AREA PLAN - AK LINES RESERVE		NORTH		NELP DRAWING No.: NEL-NTH-NNA-3900-EPU-DRG-2154		SUIT. CODE 7		REVISION	
REV6	UDLP AMENDMENT REVIEW	05.09.25	DRAFTING CHECKED BY	05.11.25																
REV5	UDLP FINAL SUBMISSION	02.08.24	DESIGNED BY	05.11.25																
REV4	FOR REVIEW	29.05.24	ENGINEERING CHECKED BY	05.11.25																
REV3	UDLP REVISION 1	02.02.24	VERIFIED BY	05.11.25																
REV2	UDLP IEA REVIEW	18.12.23	APPROVED BY	05.11.25	DRAWN: Z. VRBKOVÁ		SIZE: A3		SCALE: AS SHOWN		CAD FILE: NEL-NTH-NNA-3900-EPU-DRG-2154		PROJECT CONTRACT: NORTH		NELP DRAWING No.: NEL-NTH-NNA-3900-EPU-DRG-2154		SUIT. CODE 7		REVISION	
REV1	PUBLIC EXHIBITION	25.09.23	APPROVALS		DRAWN: Z. VRBKOVÁ		SIZE: A3		SCALE: AS SHOWN		CAD FILE: NEL-NTH-NNA-3900-EPU-DRG-2154		PROJECT CONTRACT: NORTH		NELP DRAWING No.: NEL-NTH-NNA-3900-EPU-DRG-2154		SUIT. CODE 7		REVISION	
REVISIONS		DATE		APPROVALS		DRAWN: Z. VRBKOVÁ		SIZE: A3		SCALE: AS SHOWN		CAD FILE: NEL-NTH-NNA-3900-EPU-DRG-2154		PROJECT CONTRACT: NORTH		NELP DRAWING No.: NEL-NTH-NNA-3900-EPU-DRG-2154		SUIT. CODE 7		

31/10/2025 1:19:36 PM

NOTE: * Indicates signed documents as drawings will not have wet signatures.
This drawing must not be used for construction unless signed as approved by Project Approval

1 2 3 4 5 6 7 8 9 10 11 12



NOTE:
PLANS INCLUDE LABELS OF INDICATIVE TREE CANOPY CHARACTER TYPES FOR AREAS OF THE PROJECT.

1:1000

10 0 10 20 30 40 50m

DOT No.:

© North East Link Program		REV7 UDLP AMENDMENT FINAL SUBMISSION		05.11.25	DRAFTING CHECKED BY	M.VUKOVIC	05.11.25	NELP DISCLAIMER Conditions of Use. This Document has been developed for the purposes of the North East Link Project. Recipients of this document: - are subject to obligations of confidentiality in relation to this document; and - may not rely upon the information contained in this document, and must rely absolutely on their own opinion and professional advice.	DRAWN: Z. VRBKOVA	SIZE: A3	SCALE: AS SHOWN	CAD FILE:	NORTH EAST LINK PROGRAM RING ROAD COMPLETION UDLP ATTACHMENT 2 - LANDSCAPE DESIGN FOCUS AREA PLAN - NELL STREET SHARED USE PATH BRIDGE INTERFACE	
REV6 UDLP AMENDMENT REVIEW		05.09.25	DESIGNED BY	L.HOANG & E.CASTILLO	05.11.25	PROJECT CONTRACT: NORTH	NELP DRAWING No.: NEL-NTH-NNA-3900-EPU-DRG-2155						SUIT. CODE	REVISION 7
REV5 UDLP FINAL SUBMISSION		02.08.24	ENGINEERING CHECKED BY	M.FERNANDO	05.11.25									
REV4 FOR REVIEW		29.05.24	VERIFIED BY	D.LIM	05.11.25									
REV3 UDLP REVISION 1		02.02.24	APPROVED BY	Z.CVITKOVIC	05.11.25									
REV2 UDLP IEA REVIEW		18.12.23												
REV1 PUBLIC EXHIBITION		25.09.23												
REV.		DESCRIPTION		DATE	APPROVALS		DRAWN: Z. VRBKOVA		SIZE: A3		SCALE: AS SHOWN		CAD FILE:	

31/10/2025 1:19:53 PM

Note: * Indicates signed documents as drawings will not have wet signatures.
This drawing must not be used for construction unless signed as approved by Project Approval

LEGEND

FOR FURTHER DETAIL REFER MASTER
LEGEND DRG-2003 & DRG-2004

- PROJECT BOUNDARY
- NOISE WALL
- FLOOD WALL
- RETAINING WALL

- VERTICAL GREENING
- INDICATIVE FUTURE
TREE CANOPY
- EXISTING TREES /
VEGETATION RETAINED

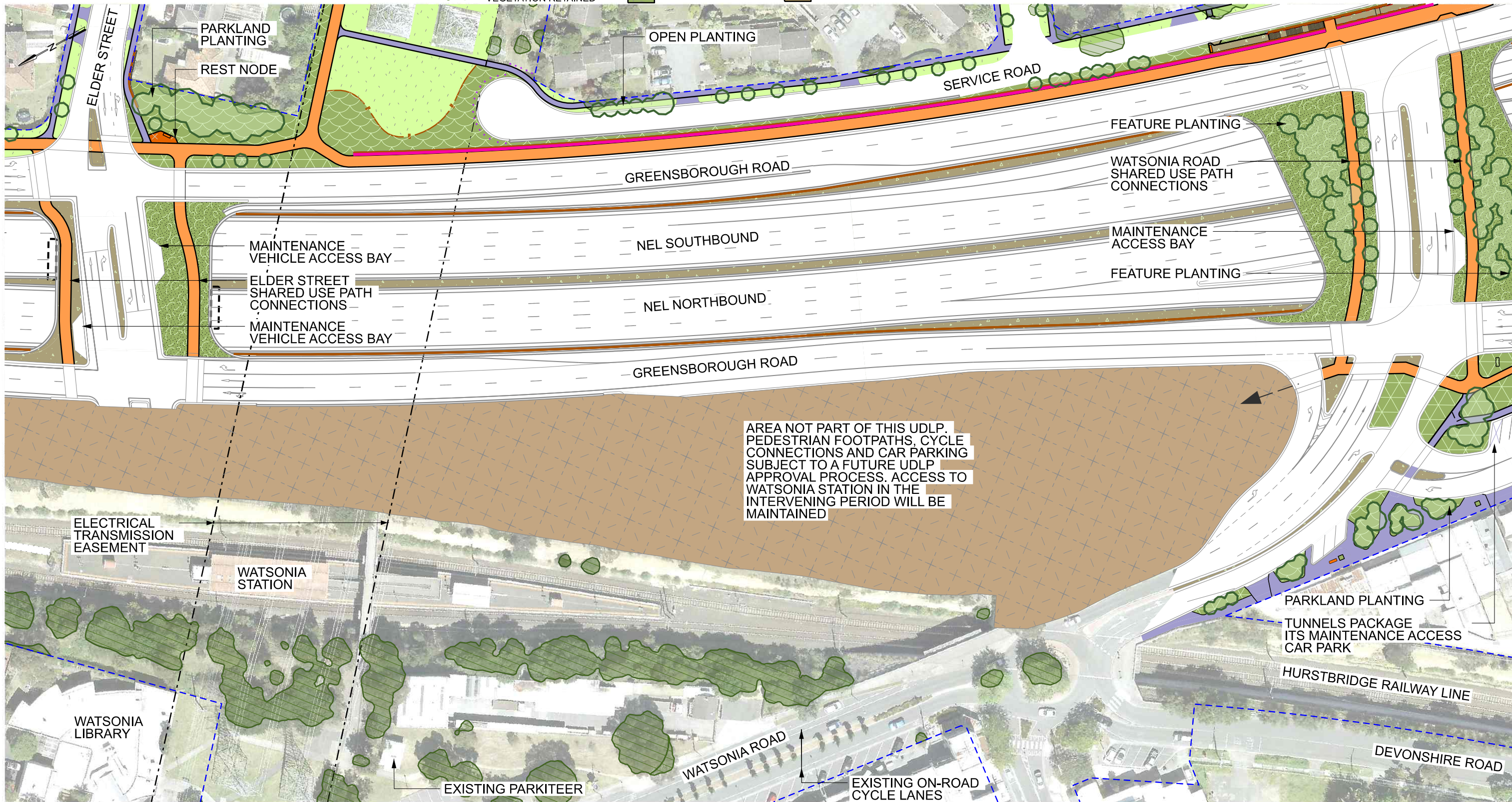
SHRUB & GROUND
COVER PLANTING

- GENERAL TURF /
SPORTS FIELD TURF
- EPHEMERAL &
SUBMERGED PLANTING
- SEDIMENT BASIN


- FOOTPATH/ PAVING
- SHARED USE PATH
- NEW PAVED SURFACE

- NEW ASPHALT SURFACE
- NEW GRAVEL SURFACE
- REST NODE / GATHERING
SPACE

- NATURAL ROCK BATTER
- ROCK BEACHING
- SHARED ZONE PAVING



NOTE:
PLANS INCLUDE LABELS OF INDICATIVE TREE CANOPY
CHARACTER TYPES FOR AREAS OF THE PROJECT.



DOT No.:

© North East Link Program

REV7	UDLP AMENDMENT FINAL SUBMISSION	05.11.25
REV6	UDLP AMENDMENT REVIEW	05.09.25
REV5	UDLP FINAL SUBMISSION	02.08.24
REV4	FOR REVIEW	29.05.24
REV3	UDLP REVISION 1	02.02.24
REV2	UDLP IEA REVIEW	18.12.23
REV1	PUBLIC EXHIBITION	25.09.23
REV.	DESCRIPTION	DATE

NAME	DATE
M.VUKOVIC	05.11.25
L.HOANG & E.CASTILLO	05.11.25
M.FERNANDO	05.11.25
D.LIM	05.11.25
Z.CVITKOVIC	05.11.25

NELP DISCLAIMER
Conditions of Use.
This Document has been developed for the purposes
of the North East Link Project.
Recipients of this document:
- are subject to obligations of confidentiality in relation
to this document; and
- may not rely upon the information contained in this
document, and must rely absolutely on their own
opinion and professional advice.

DRAWN: Z. VRBKOVA

SIZE: A3

SCALE: AS SHOWN

Security Classification: **OFFICIAL: Sensitive**
CAD FILE: NEL-NTH-NNA-3900-EPU-DRG-2156

PROJECT CONTRACT:
NORTH

NORTH EAST LINK PROGRAM
RING ROAD COMPLETION UDL
ATTACHMENT 2 - LANDSCAPE DESIGN
FOCUS AREA PLAN - WATSONIA PRECINCT

NELP DRAWING No.:
NEL-NTH-NNA-3900-EPU-DRG-2156

SUIT. CODE
7

31/10/2025

1:20:14 PM

Notes: * Indicates signed documents as drawings will not have wet signatures.
This drawing must not be used for construction unless signed as approved by Project Approval

LEGEND

FOR FUTHER DETAIL REFER MASTER
LEGEND DRG-2003 & DRG-2004

PROJECT BOUNDARY

NOISE WALL

FLOOD WALL

RETAINING WALL

VERTICAL GREENING

INDICATIVE FUTURE
TREE CANOPY

EXISTING TREES /
VEGETATION RETAINED

SHRUB & GROUND
COVER PLANTING

GENERAL TURF /
SPORTS FIELD TURF

EPHEMERAL &
SUBMERGED PLANTING

SEDIMENT BASIN

FOOTPATH/ PAVING

SHARED USE PATH

NEW PAVED SURFACE

NEW ASPHALT SURFACE

NEW GRAVEL SURFACE

REST NODE / GATHERING
SPACE

NATURAL ROCK BATTER

ROCK BEACHING

SHARED ZONE PAVING

PARKLAND PLANTING

OPEN PLANTING

PERIMETER FENCING

REINSTATE GABONIA AVENUE
RESERVE IN CONSULTATION
WITH BANYULE COUNCIL

BALL-STOP FENCING
BEHIND GOALS

COACHES BOXES

PARKLAND PLANTING

OPEN PLANTING

RETAIN EXISTING TREE
BUFFER WHERE POSSIBLE

ELDER STREET

GABONIA AVENUE

ST JAMES CT

FRENHAM ROAD



NOTE:
PLANS INCLUDE LABELS OF INDICATIVE TREE CANOPY
CHARACTER TYPES FOR AREAS OF THE PROJECT.

100 0 100 20 30 40 50m

1:1000

DOT No.:

© North East Link Program		REVISIONS		APPROVALS		DRAWN: Z. VRBKOVA		SIZE: A3		SCALE: AS SHOWN		CAD FILE: NEL-NTH-NNA-3900-EPU-DRG-2157		Security Classification: OFFICIAL: Sensitive		PROJECT CONTRACT: NORTH		NORTH EAST LINK PROGRAM RING ROAD COMPLETION UDLP ATTACHMENT 2 - LANDSCAPE DESIGN FOCUS AREA PLAN - GABONIA AVENUE RESERVE		NORTH		NEL-NTH-NNA-3900-EPU-DRG-2157		SUIT. CODE		REVISION	
REV7		UDLP AMENDMENT FINAL SUBMISSION		05.11.25		DRAFTING		M.VUKOVIC		05.11.25		CONDITIONS OF USE: This Document has been developed for the purposes of the North East Link Project. Recipients of this document: - are subject to obligations of confidentiality in relation to this document; and - may not rely upon the information contained in this document, and must rely absolutely on their own opinion and professional advice.															
REV6		UDLP AMENDMENT REVIEW		05.09.25		DESIGNED BY		L.HOANG & E.CASTILLO		05.11.25																	
REV5		UDLP FINAL SUBMISSION		02.08.24		ENGINEERING		M.FERNANDO		05.11.25																	
REV4		FOR REVIEW		29.05.24		VERIFIED BY		D.LIM		05.11.25																	
REV3		UDLP REVISION 1		02.02.24		APPROVED BY		Z.CVITKOVIC		05.11.25																	
REV2		UDLP IEA REVIEW		18.12.23																							
REV1		PUBLIC EXHIBITION		25.09.23																							
REV.																											

31/10/2025

1:20:35 PM

Note: * Indicates signed documents as drawings will not have wet signatures.
This drawing must not be used for construction unless signed as approved by Project Approval

1

2

3

4

5

6

7

8

9

10

11

12

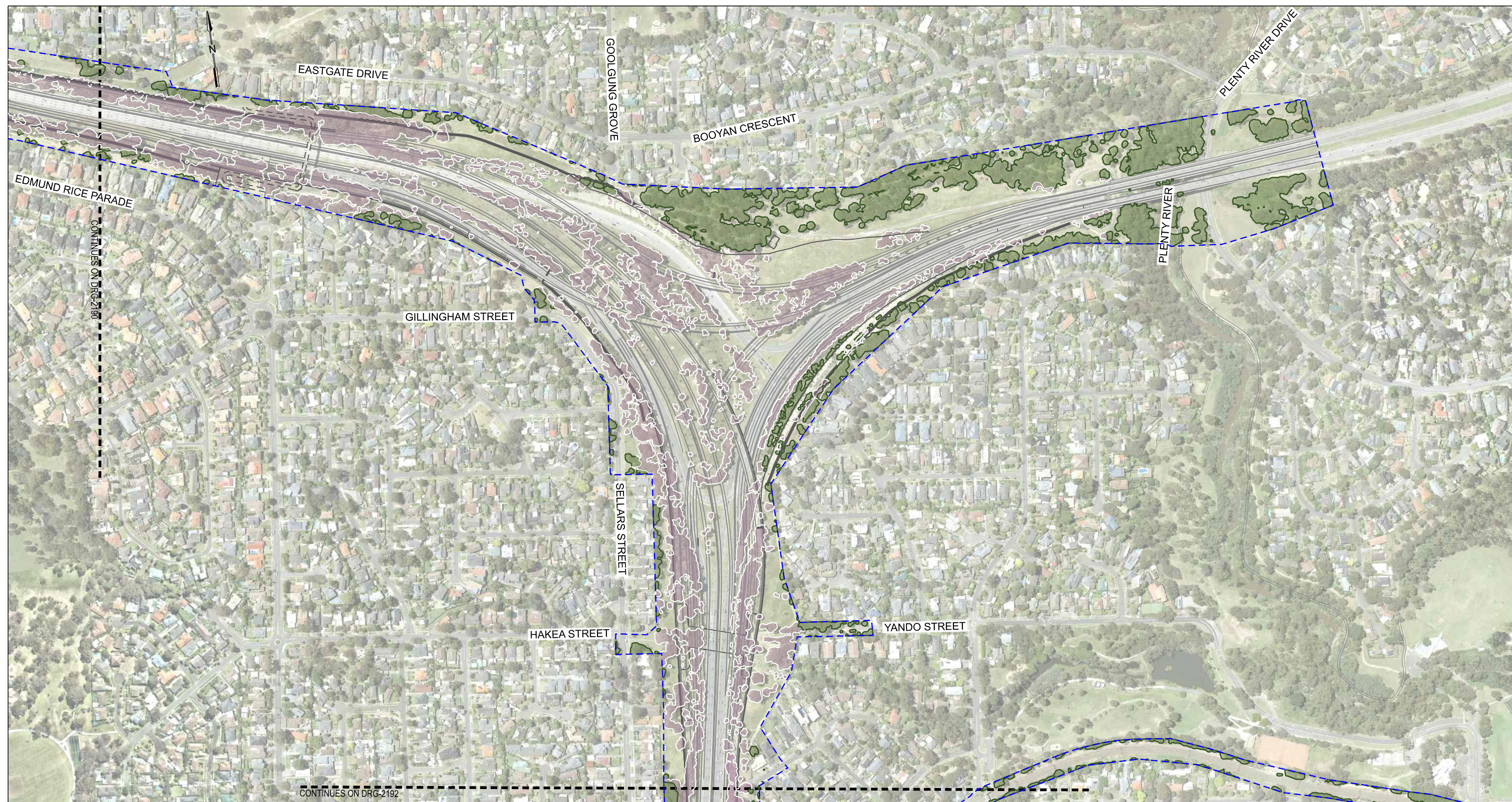


LEGEND

— — — — — PROJECT BOUNDARY

 INDICATIVE TREE CANOPY
TO BE RETAINED

INDICATIVE EXTENT OF EXISTING
TREE CANOPY REMOVAL



50 0 50 100 150 200 250m
1:5000

DOT No.:

NORTH EAST LINK PROGRAM
RING ROAD COMPLETION UDLP
ATTACHMENT 2 - LANDSCAPE DESIGN
TREE RETENTION AND REMOVAL PLAN SHEET 02

Security Classification: **OFFICIAL: Sensitive**

	PROJECT CONTRACT:
	NORTH

NELP DRAWING No.:
NEL-NTH-NNA-3900-EPU-DRG-2191

SUIT. CODE	REVISION
	7

© North East Link Program

REV	DESCRIPTION	DATE	APPROVED BY	NAME	DATE
REV7	UDLP AMENDMENT FINAL SUBMISSION	05.11.25			
REV6	UDLP AMENDMENT REVIEW	05.09.25	DRAFTING		
REV5	UDLP FINAL SUBMISSION	02.08.24	CHECKED BY	M.VUKOVIC	05.11.25
REV4	FOR REVIEW	29.05.24	DESIGNED BY	L.HOANG & E.CASTILLO	05.11.25
REV3	UDLP REVISION 1	02.02.24	ENGINEERING		
REV2	UDLP IEA REVIEW	18.12.23	CHECKED BY	M.FERNANDO	05.11.25
REV1	PUBLIC EXHIBITION	25.09.23	VERIFIED BY	D.LIM	05.11.25

NELP DISCLAIMER

Conditions of Use.
This Document has been developed for the purposes of the North East Link Project.
Recipients of this document:
- are subject to obligations of confidentiality in relation to this document; and
- may not rely upon the information contained in this document, and must rely absolutely on their own opinion and professional advice.

BRANIL 3 VPRKOVÁ

0175 AC

SCALE AS SHOWN/IN

31/10/2025

1:21:09 PM

Note: * Indicates signed documents as drawings will not have wet signatures.
This drawing must not be used for construction unless signed as approved by Project Approval


LEGEND

PROJECT BOUNDARY

INDICATIVE TREE CANOPY TO BE RETAINED

INDICATIVE EXTENT OF EXISTING TREE CANOPY REMOVAL

AREA NOT PART OF THIS UDLP. PEDESTRIAN FOOTPATHS, CYCLE CONNECTIONS AND CAR PARKING SUBJECT TO FUTURE APPROVAL PROCESS. ACCESS TO WATSONIA STATION IN THE INTERVENING PERIOD WILL BE MAINTAINED



DOT No.:

© North East Link Program

REV7	UDLP AMENDMENT FINAL SUBMISSION	05.11.25
REV6	UDLP AMENDMENT REVIEW	05.09.25
REV5	UDLP FINAL SUBMISSION	02.08.24
REV4	FOR REVIEW	29.05.24
REV3	UDLP REVISION 1	02.02.24
REV2	UDLP IEA REVIEW	18.12.23
REV1	PUBLIC EXHIBITION	25.09.23
REV.		

DESCRIPTION
REVISIONS

	NAME	DATE
DRAFTING	M.VUKOVIC	05.11.25
CHECKED BY	L.HOANG & E.CASTILLO	05.11.25
DESIGNED BY	M.FERNANDO	05.11.25
ENGINEERING		
CHECKED BY	D.LIM	05.11.25
VERIFIED BY		
APPROVED BY	Z.CVITKOVIC	05.11.25

APPROVALS

NELP DISCLAIMER

Conditions of Use.
This Document has been developed for the purposes of the North East Link Project.
Recipients of this document:
- are subject to obligations of confidentiality in relation to this document; and
- may not rely upon the information contained in this document, and must rely absolutely on their own opinion and professional advice.

DRAWN: Z. VRBKOVÁ

SIZE: A3

SCALE: AS SHOWN

Security Classification: **OFFICIAL: Sensitive**
CAD FILE: NEL-NTH-NNA-3900-EPU-DRG-2192

PROJECT CONTRACT:
NORTH

NORTH EAST LINK PROGRAM
RING ROAD COMPLETION UDLP
ATTACHMENT 2 - LANDSCAPE DESIGN
TREE RETENTION AND REMOVAL PLAN SHEET 03

NELP DRAWING No.:
NEL-NTH-NNA-3900-EPU-DRG-2192

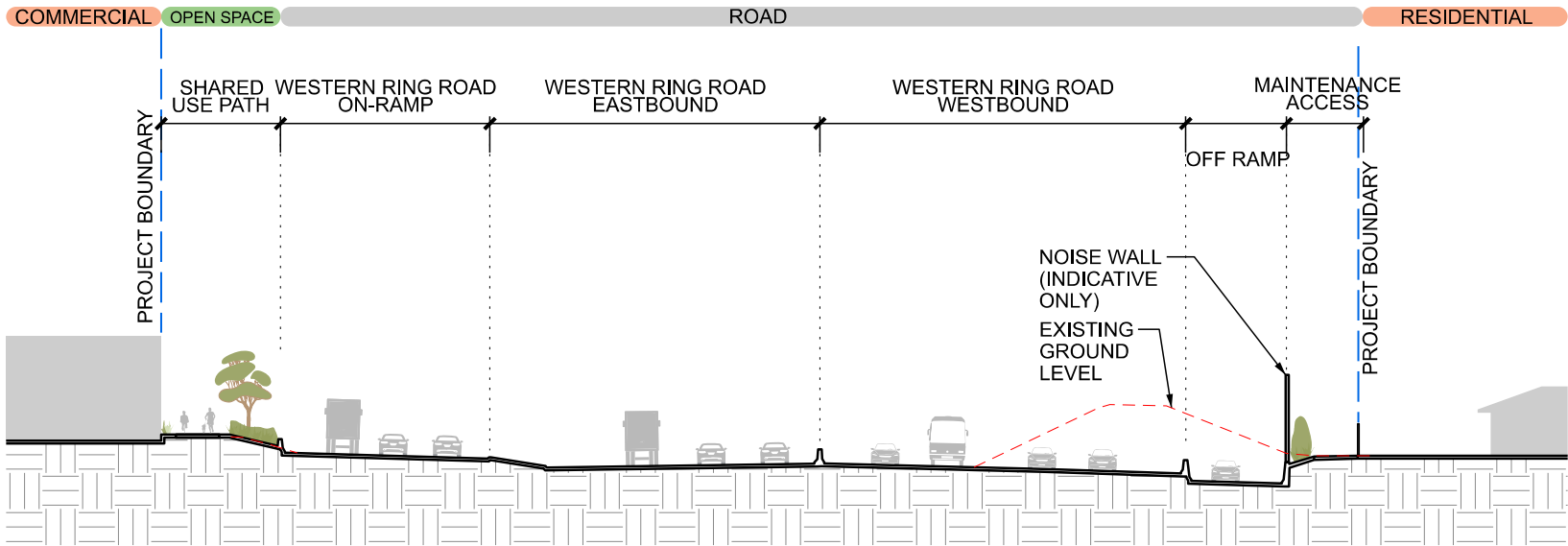
SUIT. CODE
REVISION
7

31/10/2025

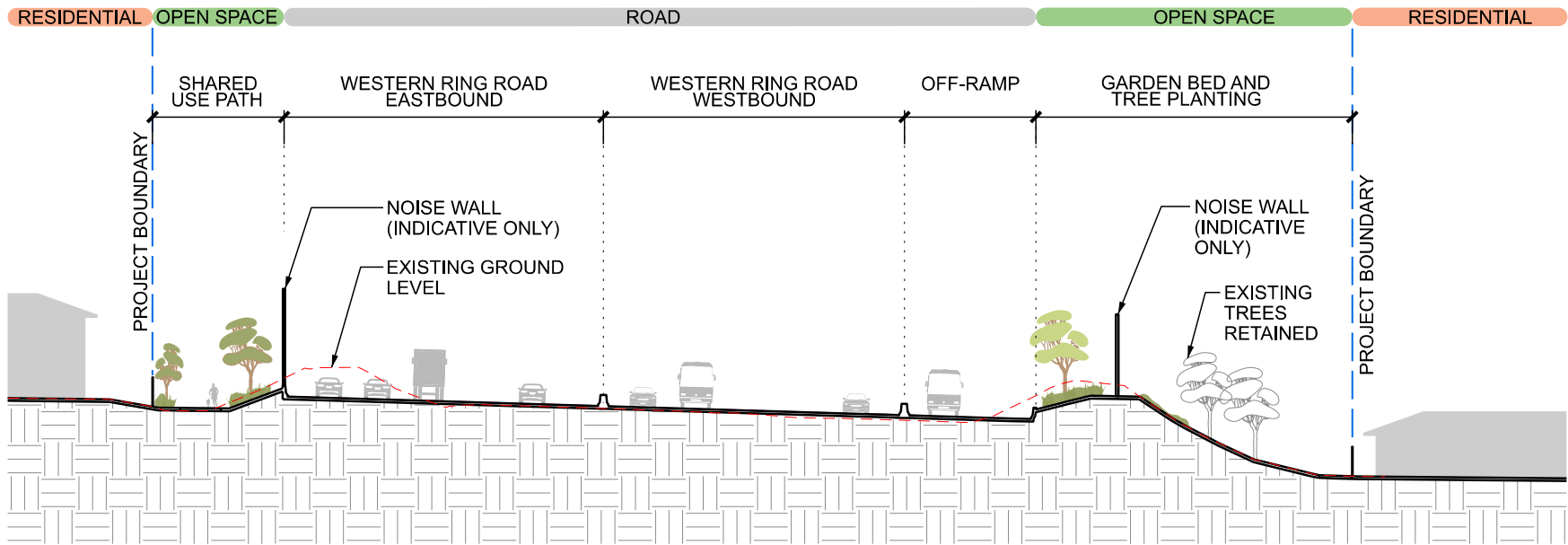
1:21:20 PM

Note: * Indicates signed documents as drawings will not have wet signatures.
This drawing must not be used for construction unless signed as approved by Project Approval

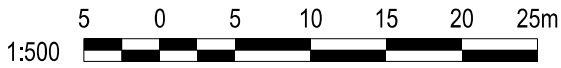
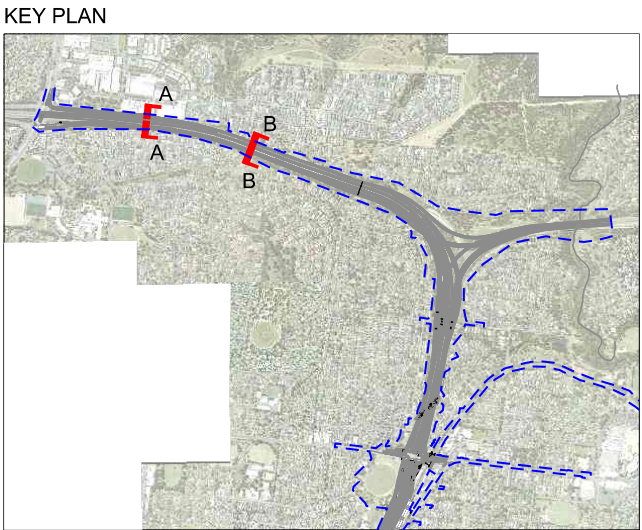
A
B
C
D
E
F
G
H



A SECTION AA
M80
1:500



B SECTION BB
M80
1:500

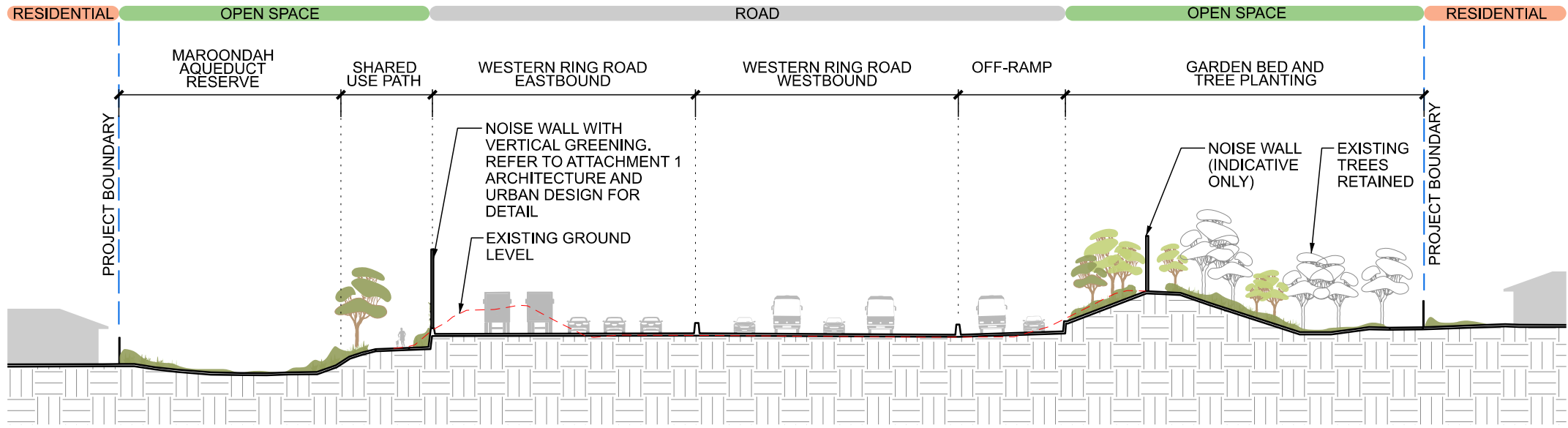


DOT No.:

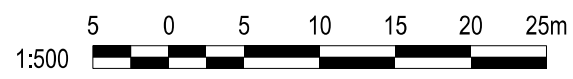
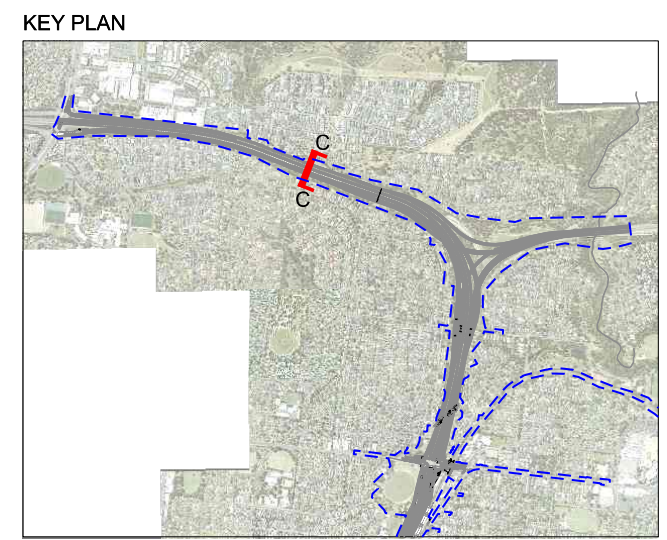
© North East Link Program										DOT No.:									
REV7	UDLP AMENDMENT FINAL SUBMISSION		05.11.25		NAME	DATE	NELP DISCLAIMER Conditions of Use, This Document has been developed for the purposes of the North East Link Project. Recipients of this document - are subject to obligations of confidentiality in relation to this document; and - may not rely upon the information contained in this document, and must rely absolutely on their own opinion and professional advice.			Security Classification: OFFICIAL: Sensitive			PROJECT CONTRACT: NORTH		NELP DRAWING No.: NEL-NTH-NNA-3900-EPU-DRG-2200		SUIT. CODE 7		
REV6	UDLP AMENDMENT REVIEW		05.09.25	DRAFTING	M.VUKOVIC	05.11.25													
REV5	UDLP FINAL SUBMISSION		02.08.24	CHECKED BY															
REV4	FOR REVIEW		29.05.24	DESIGNED BY	L.HOANG & E.CASTILLO	05.11.25													
REV3	UDLP REVISION 1		02.02.24	ENGINEERING	M.FERNANDO	05.11.25													
REV2	UDLP IEA REVIEW		18.12.23	CHECKED BY			DRAWN: Z. VRBKOVÁ			SIZE: A3			SCALE: AS SHOWN			CAD FILE: NEL-NTH-NNA-3900-EPU-DRG-2200			
REV1	PUBLIC EXHIBITION		25.09.23	VERIFIED BY	D.LIM	05.11.25													
REV.	DESCRIPTION		DATE	APPROVED BY	Z.CVITKOVIC	05.11.25	DRAWN: Z. VRBKOVÁ			SIZE: A3			SCALE: AS SHOWN			CAD FILE: NEL-NTH-NNA-3900-EPU-DRG-2200			
REVISIONS				APPROVALS															

NORTH EAST LINK PROGRAM
RING ROAD COMPLETION UDLP
ATTACHMENT 2 - LANDSCAPE DESIGN
SECTIONS - M80

Note: * Indicates signed documents as drawings will not have wet signatures.
This drawing must not be used for construction unless signed as approved by Project Approval



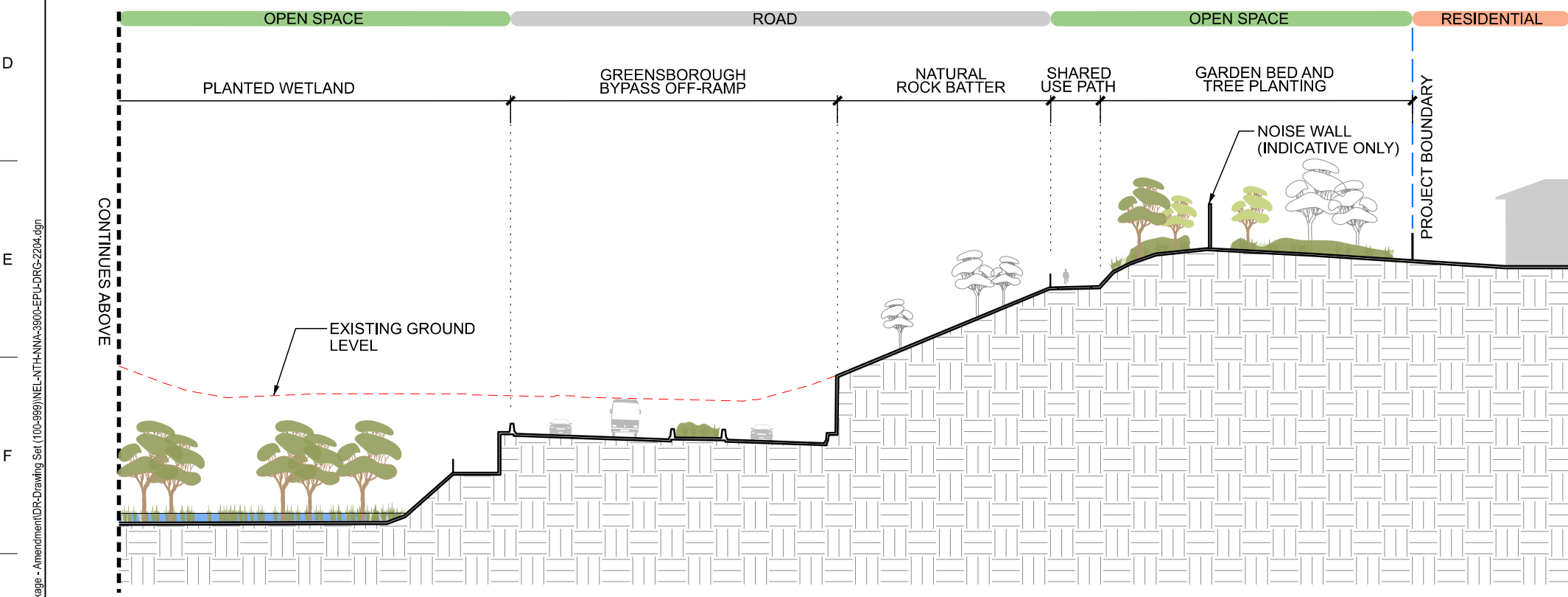
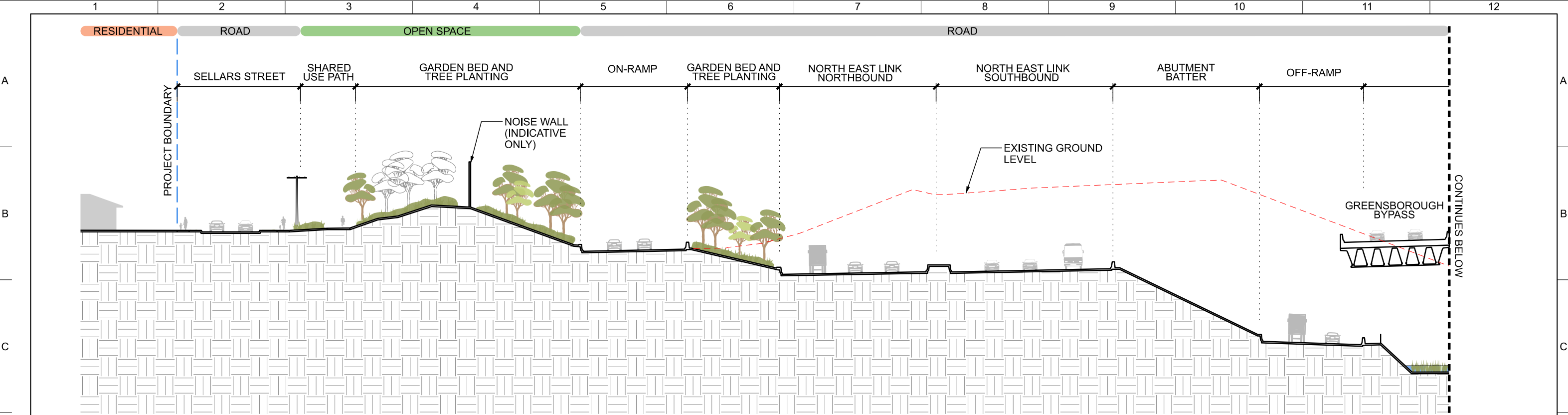
C SECTION CC
M80
1:500



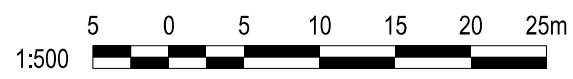
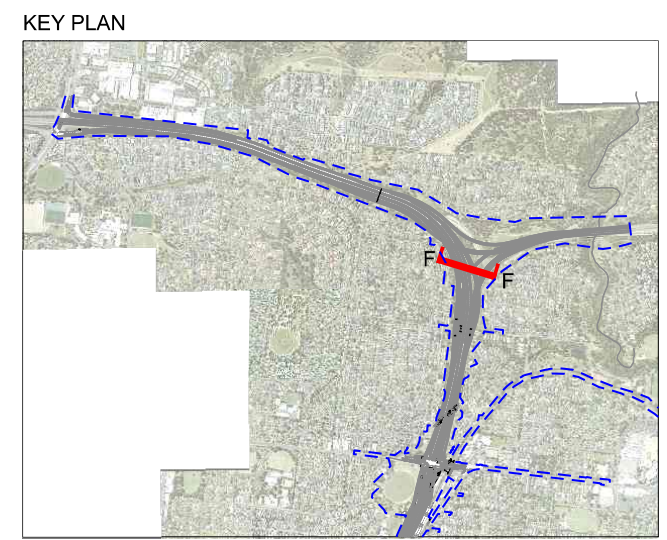
© North East Link Program									DOT No.:		
REV7	UDLP AMENDMENT FINAL SUBMISSION	05.11.25	DRAFTING	NAME	DATE	NELP DISCLAIMER Conditions of Use: This Document has been developed for the purposes of the North East Link Project. Recipients of this document: - are subject to obligations of confidentiality in relation to this document; and - may not rely upon the information contained in this document, and must rely absolutely on their own opinion and professional advice.			NORTH EAST LINK PROGRAM RING ROAD COMPLETION UDLP ATTACHMENT 2 - LANDSCAPE DESIGN SECTIONS - M80		
REV6	UDLP AMENDMENT REVIEW	05.09.25	CHECKED BY	M.VUKOVIC	05.11.25						
REV5	UDLP FINAL SUBMISSION	02.08.24	DESIGNED BY	L.HOANG & E.CASTILLO	05.11.25						
REV4	FOR REVIEW	29.05.24	ENGINEERING	M.FERNANDO	05.11.25						
REV3	UDLP REVISION 1	02.02.24	CHECKED BY	D.LIM	05.11.25						
REV2	UDLP IEA REVIEW	18.12.23	VERIFIED BY	Z.CVITKOVIC	05.11.25	Security Classification: OFFICIAL: Sensitive			PROJECT CONTRACT: NORTH		
REV1	PUBLIC EXHIBITION	25.09.23	APPROVED BY								
REV.	DESCRIPTION	DATE	APPROVALS			DRAWN: Z. VRBKOVA			NELP DRAWING No.: NEL-NTH-NNA-3900-EPU-DRG-2201		
REVISIONS						SIZE: A3			SUIT. CODE		
						SCALE: AS SHOWN			REVISION 7		
						CAD FILE: NEL-NTH-NNA-3900-EPU-DRG-2201					

Note: * Indicates signed documents as drawings will not have wet signatures.
This drawing must not be used for construction unless signed as approved by Project Approval

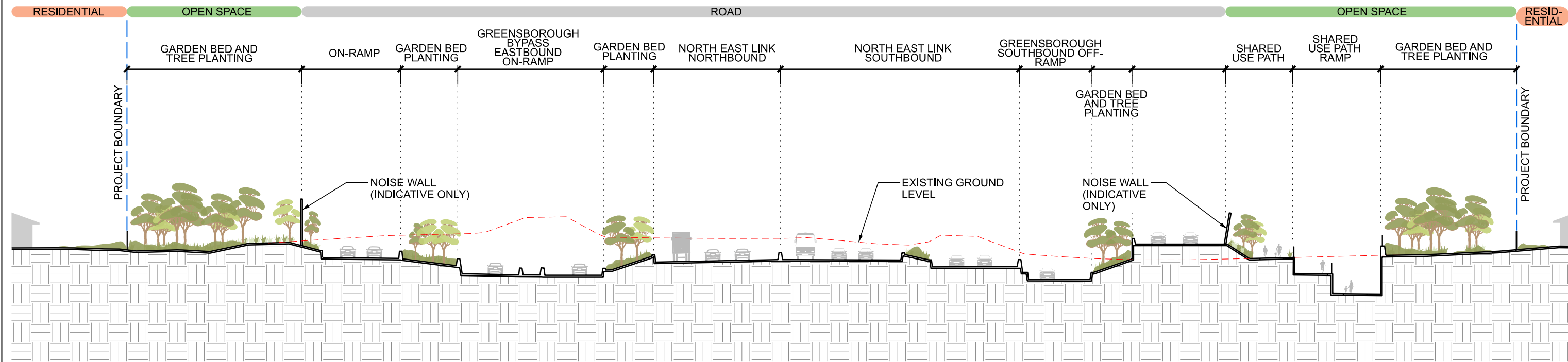
T:\Projects\MEL\201013\19\2026-04 - NEL NORTH L-04 - UDLP Package - Amendment\DR-Drawing Set (100-999)\NEL-NTH-NNA-3900-EPU-DRG-2201.dgn



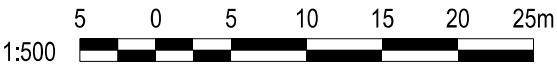
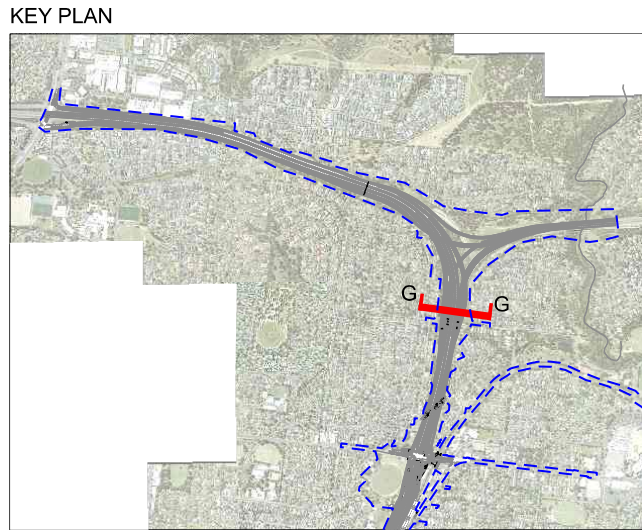
F SECTION FF
M80
1:500



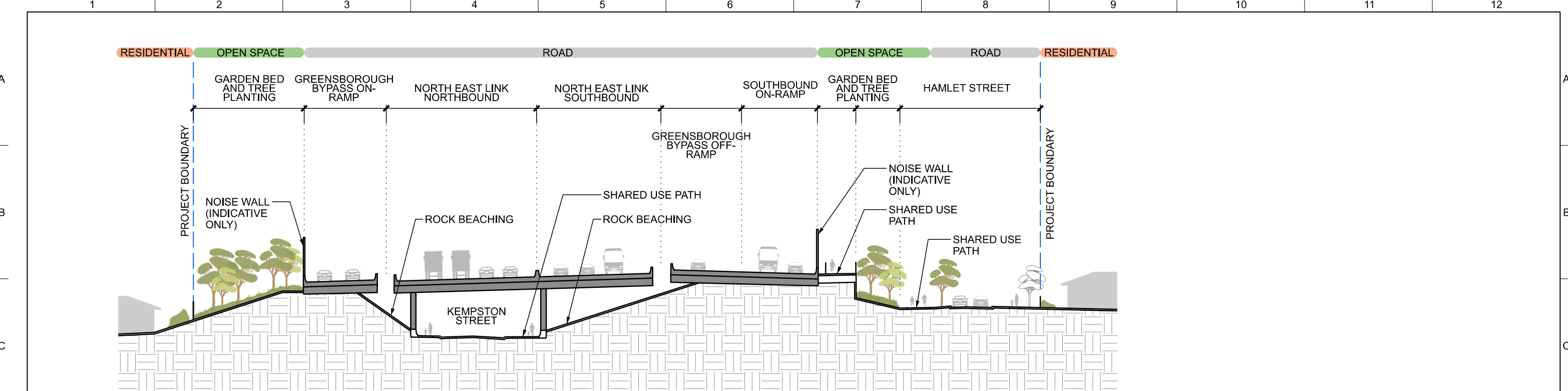
© North East Link Program										DOT No.:													
REV7	UDLP AMENDMENT FINAL SUBMISSION				05.11.25		NAME	DATE	NELP DISCLAIMER Conditions of Use: This Document has been developed for the purposes of the North East Link Project. Recipients of this document: - are subject to obligations of confidentiality in relation to this document; and - may not rely upon the information contained in this document, and must rely absolutely on their own opinion and professional advice.					NORTH EAST LINK PROGRAM RING ROAD COMPLETION UDLP ATTACHMENT 2 - LANDSCAPE DESIGN SECTIONS - M80									
REV6	UDLP AMENDMENT REVIEW				05.09.25	DRAFTING CHECKED BY	M.VUKOVIC	05.11.25															
REV5	UDLP FINAL SUBMISSION				02.08.24	DESIGNED BY	L.HOANG & E.CASTILLO	05.11.25															
REV4	FOR REVIEW				29.05.24	ENGINEERING CHECKED BY	M.FERNANDO	05.11.25															
REV3	UDLP REVISION 1				02.02.24	VERIFIED BY	D.LIM	05.11.25															
REV2	UDLP IEA REVIEW				18.12.23																		
REV1	PUBLIC EXHIBITION				25.09.23									PROJECT CONTRACT:		NELP DRAWING No.:		SUIT. CODE		REVISION			
REV.	DESCRIPTION				DATE	APPROVED BY		Z.CVITKOVIC	05.11.25					Security Classification: OFFICIAL: Sensitive				NORTH		NEL-NTH-NNA-3900-EPU-DRG-2204		7	
REVISIONS						APPROVALS			DRAWN: Z. VRBKOVA		SIZE: A3		SCALE: AS SHOWN		CAD FILE: NEL-NTH-NNA-3900-EPU-DRG-2204								
31/10/2025						1:21:58 PM			Notes: * Indicates signed documents as drawings will not have wet signatures. This drawing must not be used for construction unless signed as approved by Project Approval														



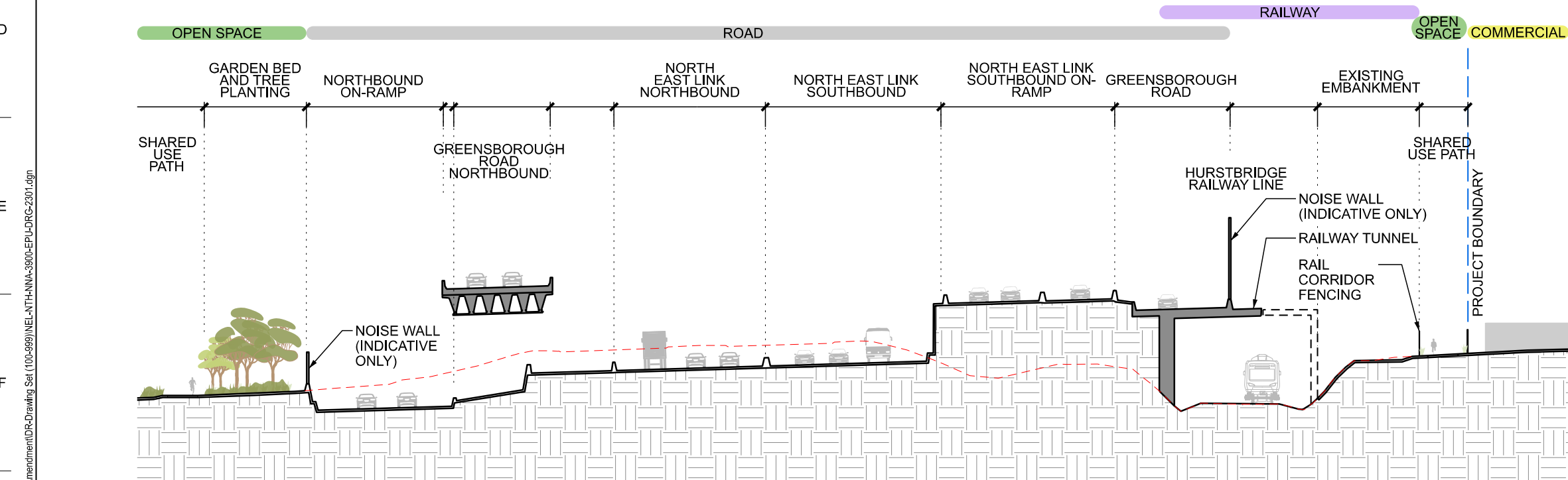
G SECTION GG
M80
1:500



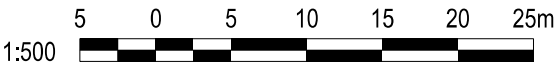
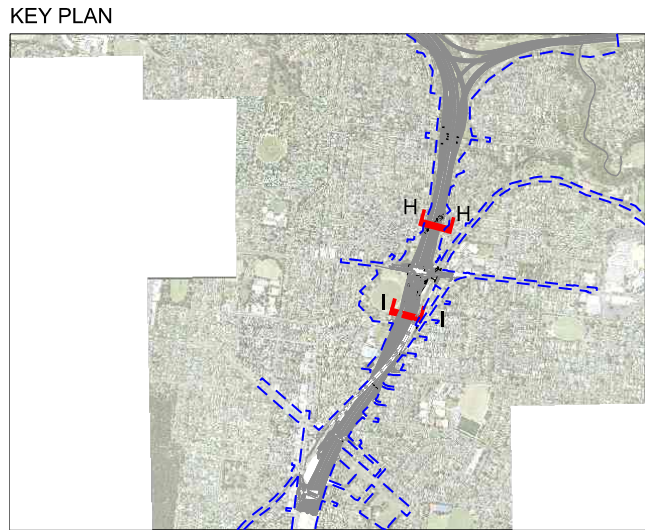
© North East Link Program									DOT No.:		
REV7	UDLP AMENDMENT FINAL SUBMISSION	05.11.25	DRAFTING	NAME	DATE	NELP DISCLAIMER Conditions of Use: This Document has been developed for the purposes of the North East Link Project. Recipients of this document: - are subject to obligations of confidentiality in relation to this document; and - may not rely upon the information contained in this document, and must rely absolutely on their own opinion and professional advice.			NORTH EAST LINK PROGRAM RING ROAD COMPLETION UDL ATTACHMENT 2 - LANDSCAPE DESIGN SECTIONS - GREENSBOROUGH		
REV6	UDLP AMENDMENT REVIEW	05.09.25	CHECKED BY	M.VUKOVIC	05.11.25						
REV5	UDLP FINAL SUBMISSION	02.08.24	DESIGNED BY	L.HOANG & E.CASTILLO	05.11.25						
REV4	FOR REVIEW	29.05.24	ENGINEERING	M.FERNANDO	05.11.25						
REV3	UDLP REVISION 1	02.02.24	CHECKED BY	D.LIM	05.11.25						
REV2	UDLP IEA REVIEW	18.12.23	VERIFIED BY	Z.CVITKOVIC	05.11.25	Security Classification: OFFICIAL: Sensitive			PROJECT CONTRACT: NORTH		
REV1	PUBLIC EXHIBITION	25.09.23	APPROVED BY			CAD FILE: NEL-NTH-NNA-3900-EPU-DRG-2300			NELP DRAWING No.: NEL-NTH-NNA-3900-EPU-DRG-2300		
REV.	DESCRIPTION	DATE	APPROVALS			DRAWN: Z. VRBKOVA			SUIT. CODE		
REVISIONS						SIZE: A3			REVISION		
						SCALE: AS SHOWN			7		



H SECTION HH
GREENSBOROUGH


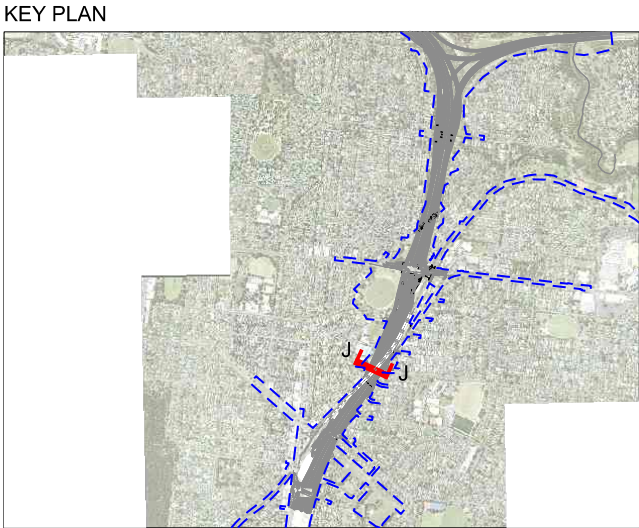
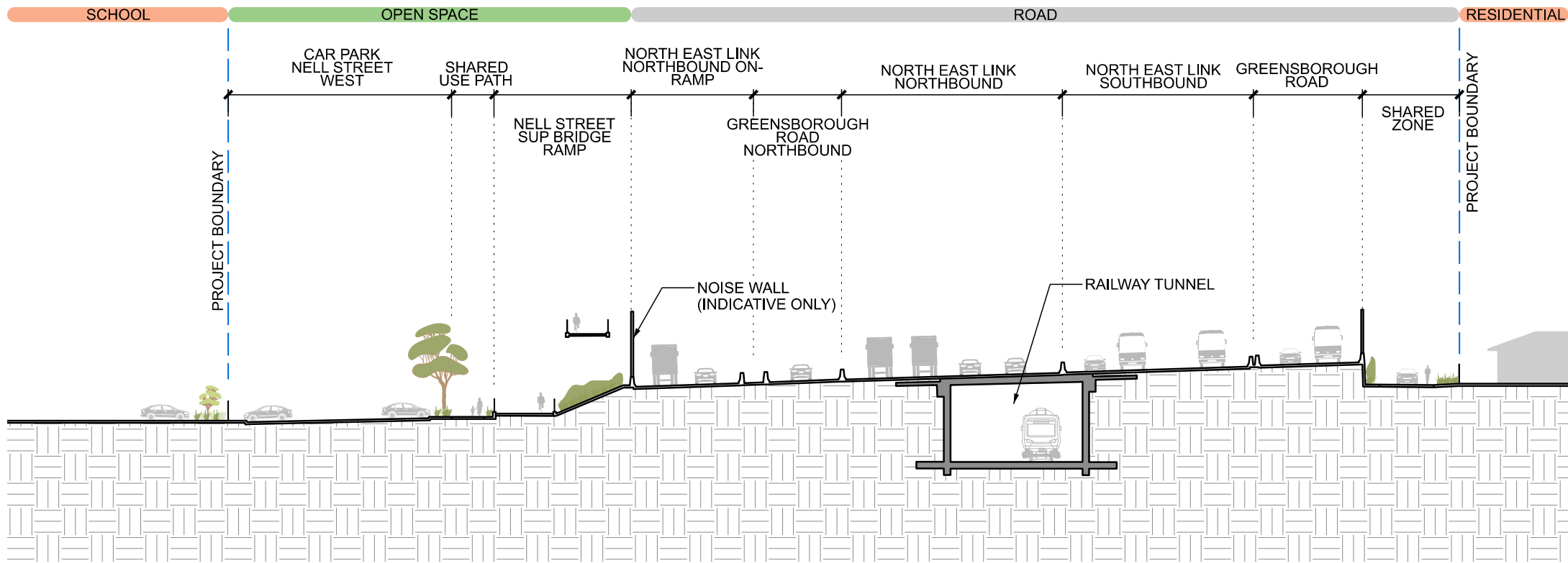


I SECTION II
GREENSBOROUGH



DOT No.:

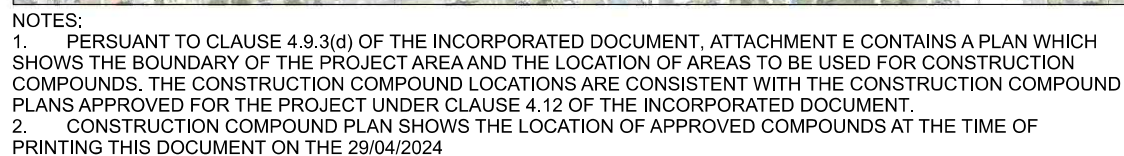
© North East Link Program												NORTH EAST LINK PROGRAM RING ROAD COMPLETION UDLP ATTACHMENT 2 - LANDSCAPE DESIGN SECTIONS - GREENSBOROUGH		
REV7	UDLP AMENDMENT FINAL SUBMISSION	05.11.25	DRAFTING	M.VUKOVIC	05.11.25	NELP DISCLAIMER Conditions of Use: This Document has been developed for the purposes of the North East Link Project. Recipients of this document: - are subject to obligations of confidentiality in relation to this document; and - may not rely upon the information contained in this document, and must rely absolutely on their own opinion and professional advice.								
REV6	UDLP AMENDMENT REVIEW	05.09.25	CHECKED BY											
REV5	UDLP FINAL SUBMISSION	02.08.24	DESIGNED BY	L.HOANG & E.CASTILLO	05.11.25									
REV4	FOR REVIEW	29.05.24	ENGINEERING	M.FERNANDO	05.11.25									
REV3	UDLP REVISION 1	02.02.24	CHECKED BY											
REV2	UDLP IEA REVIEW	18.12.23	VERIFIED BY	D.LIM	05.11.25									
REV1	PUBLIC EXHIBITION	25.09.23	APPROVED BY	Z.CVITKOVIC	05.11.25									
REV.	DESCRIPTION	DATE	APPROVALS			DRAWN: Z. VRBKOVA			SIZE: A3			SCALE: AS SHOWN		
REVISIONS												Security Classification: OFFICIAL: Sensitive		
												PROJECT CONTRACT: NORTH		
												NELP DRAWING No.: NEL-NTH-NNA-3900-EPU-DRG-2301		
												SUIT. CODE REVISION 7		



© North East Link Program										DOT No.:										
REV7	UDLP AMENDMENT FINAL SUBMISSION		05.11.25		NAME	DATE	NELP DISCLAIMER Conditions of Use: This Document has been developed for the purposes of the North East Link Project. Recipients of this document: - are subject to obligations of confidentiality in relation to this document; and - may not rely upon the information contained in this document, and must rely absolutely on their own opinion and professional advice.			NORTH EAST LINK PROGRAM RING ROAD COMPLETION UDLP ATTACHMENT 2 - LANDSCAPE DESIGN SECTIONS - WATSONIA PRECINCT										
REV6	UDLP AMENDMENT REVIEW		05.09.25	DRAFTING CHECKED BY	M.VUKOVIC	05.11.25														
REV5	UDLP FINAL SUBMISSION		02.08.24	DESIGNED BY	L.HOANG & E.CASTILLO	05.11.25														
REV4	FOR REVIEW		29.05.24	ENGINEERING CHECKED BY	M.FERNANDO	05.11.25														
REV3	UDLP REVISION 1		02.02.24																	
REV2	UDLP IEA REVIEW		18.12.23	VERIFIED BY	D.LIM	05.11.25	DRAWN: Z. VRBKOVA SIZE: A3 SCALE: AS SHOWN CAD FILE: NEL-NTH-NNA-3900-EPU-DRG-2400			PROJECT CONTRACT: NORTH NELP DRAWING No.: NEL-NTH-NNA-3900-EPU-DRG-2400 SUIT. CODE REVISION 7										
REV1	PUBLIC EXHIBITION		25.09.23	APPROVED BY	Z.CVITKOVIC	05.11.25														
DESCRIPTION				DATE	APPROVALS								Security Classification: OFFICIAL: Sensitive		PROJECT CONTRACT:		NELP DRAWING No.:		SUIT. CODE	
REVISIONS											NORTH		NORTH		NEL-NTH-NNA-3900-EPU-DRG-2400				7	

Note: * Indicates signed documents as drawings will not have wet signatures.
This drawing must not be used for construction unless signed as approved by Project Approval

T:\Projects\MEL\2019\19102366-04 - NEL NORTH-L-04 - UDLP Package - Amendment\DR-Drawing Set (100-999)\NEL-NTH-NNA-3900-EPU-DRG-2400.dgn



© North East Link Program

REV7	UDLP AMENDMENT FINAL SUBMISSION	05.11.25		NAME	DATE	NELP DISCLAIMER Conditions of Use. This Document has been developed for the purposes of the North East Link Project. Recipients of this document: - are subject to obligations of confidentiality in relation to this document; and - may not rely upon the information contained in this document, and must rely absolutely on their own opinion and professional advice.		NORTH EAST LINK PROGRAM RING ROAD COMPLETION UDLP ATTACHMENT 2 - LANDSCAPE DESIGN CONSTRUCTION COMPOUND PLAN					
REV6	UDLP AMENDMENT REVIEW	05.09.25	DRAFTING										
REV5	UDLP FINAL SUBMISSION	02.08.24	CHECKED BY	M.VUKOVIC	05.11.25								
REV4	FOR REVIEW	29.05.24	DESIGNED BY	L.HOANG & E.CASTILLO	05.11.25								
REV3	UDLP REVISION 1	02.02.24	ENGINEERING	M.FERNANDO	05.11.25								
REV2	UDLP IEA REVIEW	18.12.23	CHECKED BY										
REV1	PUBLIC EXHIBITION	25.09.23	VERIFIED BY	D.LIM	05.11.25								
REV.			APPROVED BY	Z.CVITKOVIC	05.11.25								
	DESCRIPTION												
	REVISIONS		APPROVALS			DRAWN: Z. VRBKOVÁ	SIZE: A3	SCALE: AS SHOWN	CAD FILE: NEL-NTH-NNA-3900-EPU-DRG-2500	PROJECT CONTRACT: NORTH	NELP DRAWING No.: NEL-NTH-NNA-3900-EPU-DRG-2500	SUIT. CODE	REVISION 7

Note: * Indicates signed documents as drawings will not have wet signatures.
This drawing must not be used for construction unless signed as approved by Project Approval

northeastlink.vic.gov.au



For languages other than
English please call 9209 0147

1800 105 105 (call anytime)

community@northeastlink.vic.gov.au

     @nelpvic

Please contact us if you would like this information in an accessible format.
If you need assistance due to a hearing or speech impairment, visit relayservice.gov.au

