



PLAN TO DESIGNATE THE PROJECT AREA PURSUANT TO SECTION 95 (2) MAJOR TRANSPORT PROJECTS FACILITATION ACT 2009

Lodged in the Central Plan office
 Dated this 15th day of November 2019

Craig Leslie Sandy
 Craig Leslie Sandy - Surveyor-General

LEGEND

 PROJECT AREA

 PROJECT BOUNDARY

**CARDINIA ROAD
 PAKENHAM**

Doc No: P06-053-C-LXA-MAP-00-CGS-XGS-0001 Version 1-00


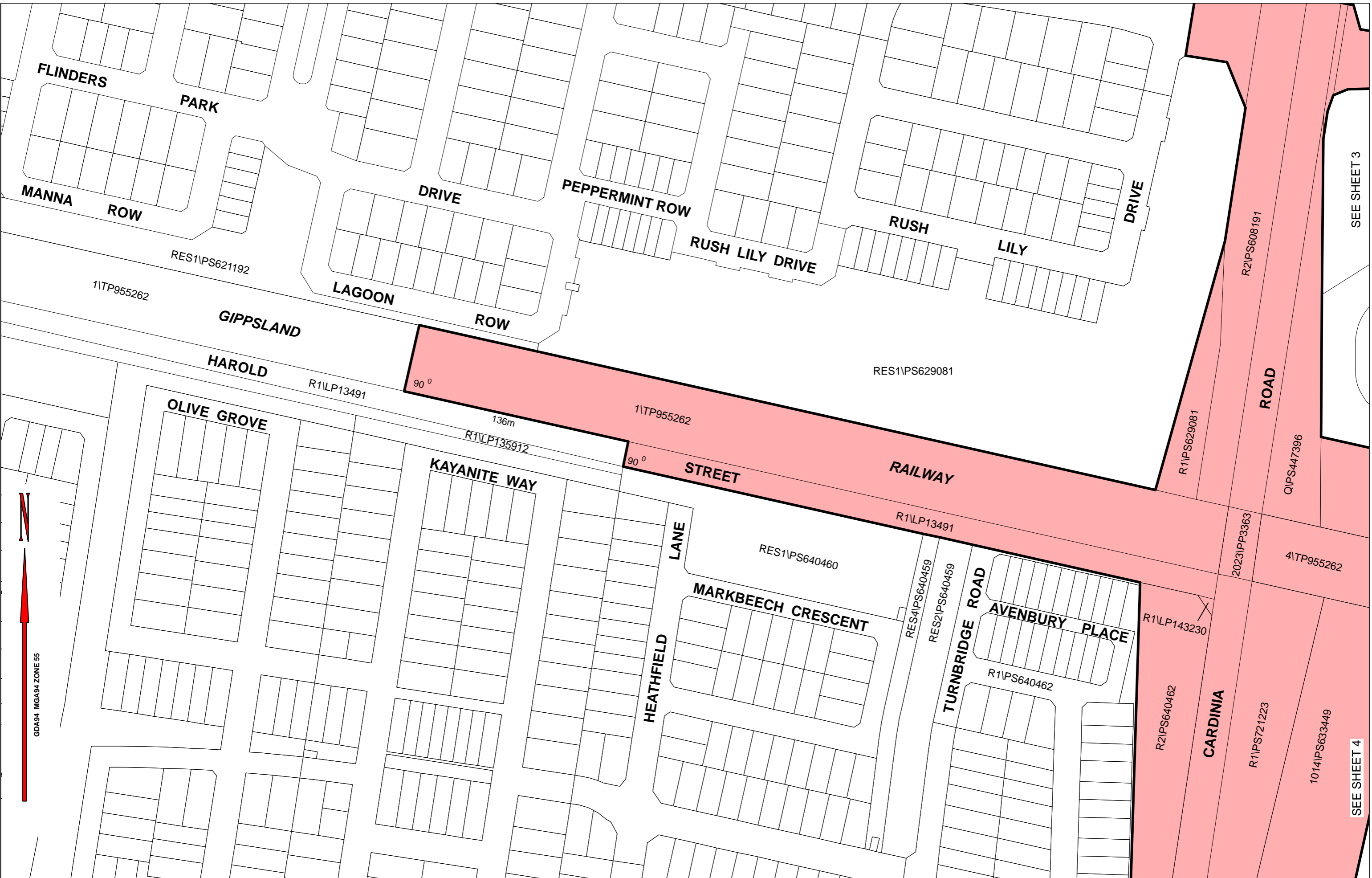


LEVEL CROSSING REMOVAL PROJECT

Index
 Sheet 1 of 6
LEGL./19-060

0 40 80 120 160
 metres

Paper Size A3 - Scale 1:4000



GDA94 MGA94 ZONE 55

LEGEND

PROJECT AREA

PROJECT BOUNDARY

**CARDINIA ROAD
PAKENHAM**

Doc No: P06-053-C-LXA-MAP-00-CGS-XGS-0001 Version 1-00



LEVEL CROSSING REMOVAL PROJECT

Sheet 2 of 6
LEGL./19-060

0 20 40 60 80 metres

Paper Size A3 - Scale 1:2000

SEE SHEET 3

SEE SHEET 4




GDA94 MGA94 ZONE 55




SEE SHEET 2

SEE SHEET 5


LEGEND

 PROJECT AREA

 PROJECT BOUNDARY

**CARDINIA ROAD
PAKENHAM**

Doc No: P06-053-C-LXA-MAP-00-CGS-XGS-0001 Version 1-00



LEVEL CROSSING REMOVAL PROJECT

0 12.5 25 37.5 50 metres

Paper Size A3 - Scale 1:1250

Sheet 3 of 6
LEGL./19-060



GDA94 MGA94 ZONE 55

TURNBRIDGE ROAD

AVENBURY PLACE

AVENBURY PLACE

HAMPSHIRE STREET

RES1\PS640462

SEE SHEET 2

R1\LP143230

ROAD

GIPPSLAND RAILWAY

4\TP955262

1014\PS633449

SEE SHEET 5

R2\PS640462

R1\PS721223

1042\PS640819

RES1\PS640462

CARDINIA

2109\PS640807

SEE DIAGRAM ON SHEET 6

59\PS644308

58\PS644308

57\PS644308

56\PS644308

55\PS644308

54\PS644308

53\PS644308

FITZROY STREET

R1\PS644308

R3\PS640807

FITZROY STREET

SEE SHEET 6

LEGEND

 PROJECT AREA

 PROJECT BOUNDARY

CARDINIA ROAD PAKENHAM

Doc No: P06-053-C-LXA-MAP-00-CGS-XGS-0001 Version 1-00



LEVEL CROSSING REMOVAL PROJECT



Paper Size A3 - Scale 1:1000

Sheet 4 of 6
LEGL./19-060

SEE SHEET 3

R2\PS447397

THE PARKWAY

R1\PS447459

RES2\PS614372

RES1\PS614372

DIANELLA

CLOSE

GIPPSLAND

LEIGHTONS GREEN

4\TP955262

426\PS447459

425\PS447459

424\PS447459

423\PS447459

422\PS447459

421\PS447459

420\PS447459

419\PS447459

418\PS447459

417\PS447459

416\PS447459

RAILWAY

4\TP955262

1014\PS633449

2110\PS644299

R1\PS721223

R2\PS640807

GOLDEN GREEN STREET

35\PS621316

36\PS621316

37\PS621316

COHENS WAY

1042\PS640819

R1\PS640819
VILLAGE WAY

LEGEND

 PROJECT AREA

 PROJECT BOUNDARY

CARDINIA ROAD
PAKENHAM

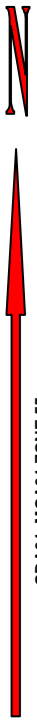
Doc No: P06-053-C-LXA-MAP-00-CGS-XGS-0001 Version 1-00



LEVEL CROSSING REMOVAL PROJECT



Paper Size A3 - Scale 1:1000



SEE SHEET 4



GDA94 MGA94 ZONE 55

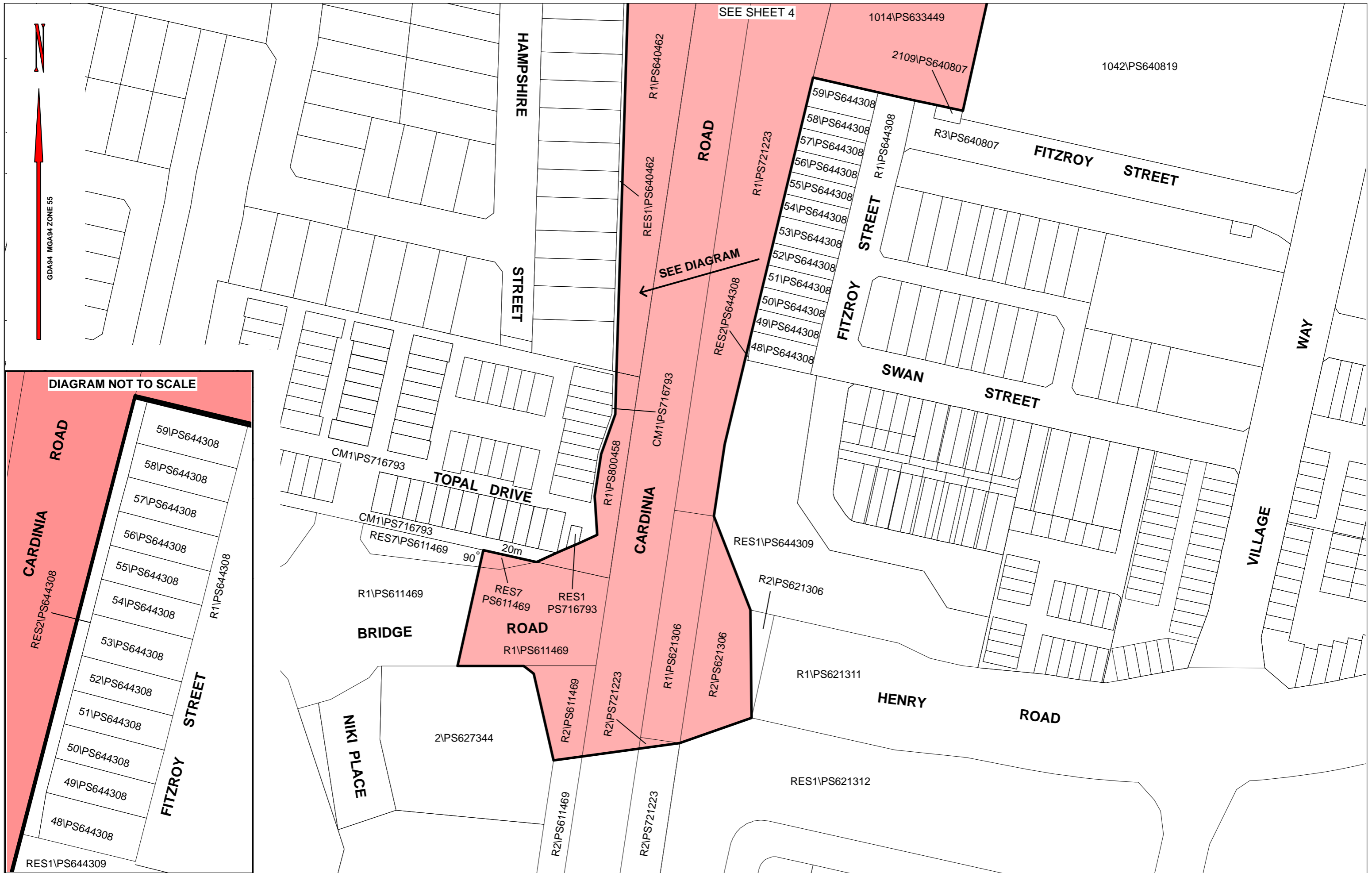


DIAGRAM NOT TO SCALE

LEGEND

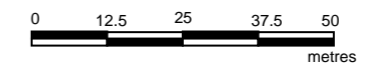
- PROJECT AREA
- PROJECT BOUNDARY

CARDINIA ROAD PAKENHAM

Doc No: P06-053-C-LXA-MAP-00-CGS-XGS-0001 Version 1-00



LEVEL CROSSING REMOVAL PROJECT



Paper Size A3 - Scale 1:1250