


PLAN TO DESIGNATE THE PROJECT AREA PURSUANT TO SECTION 95(2) MAJOR TRANSPORT PROJECTS FACILITATION ACT 2009
 Lodged in Central Plan Office
 Dated this 16th day of JANUARY 2018

C. Sandy
 Craig Leslie Sandy - Surveyor-General

LEGEND
 **PROJECT AREA**

BUCKLEY STREET

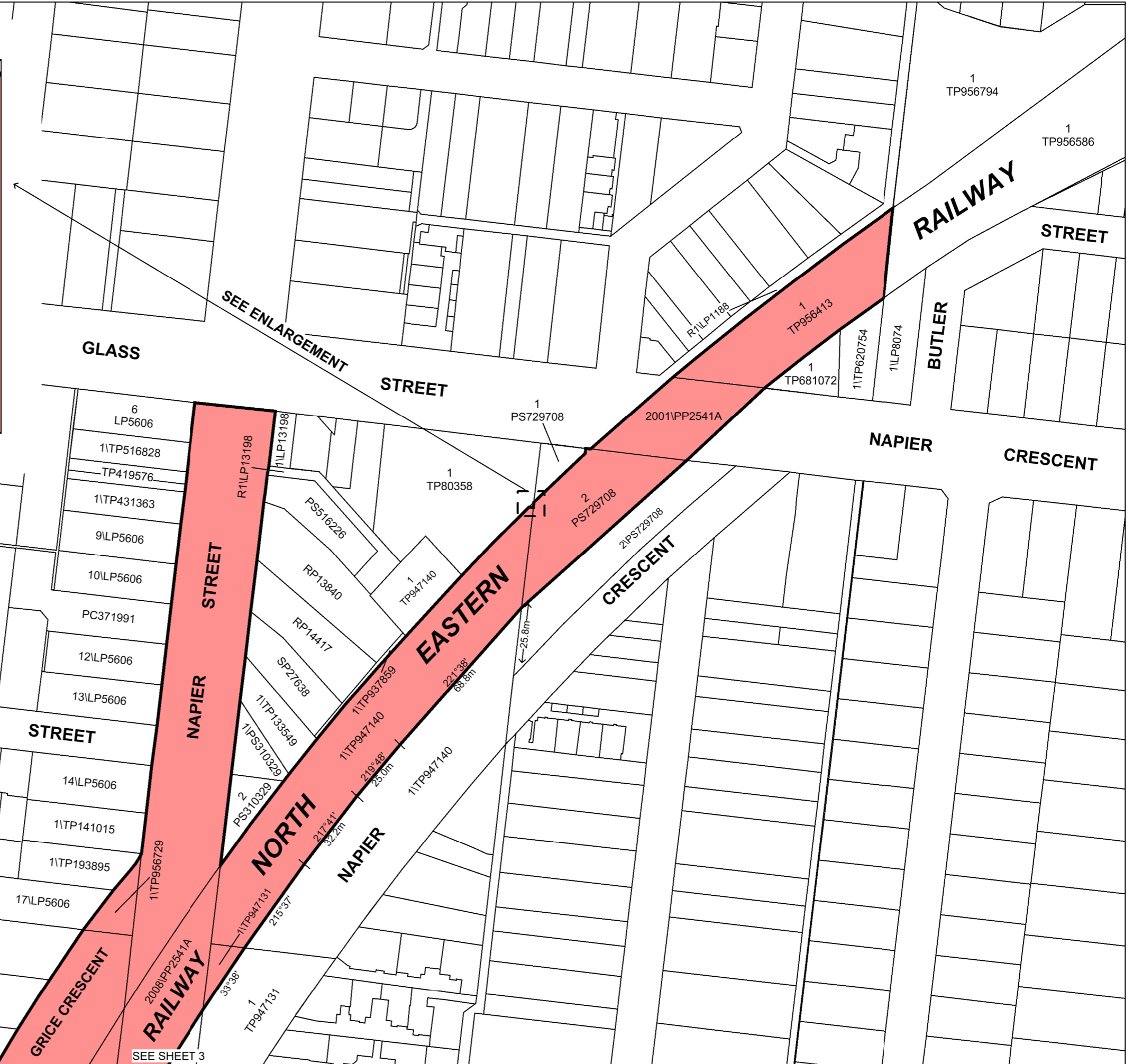
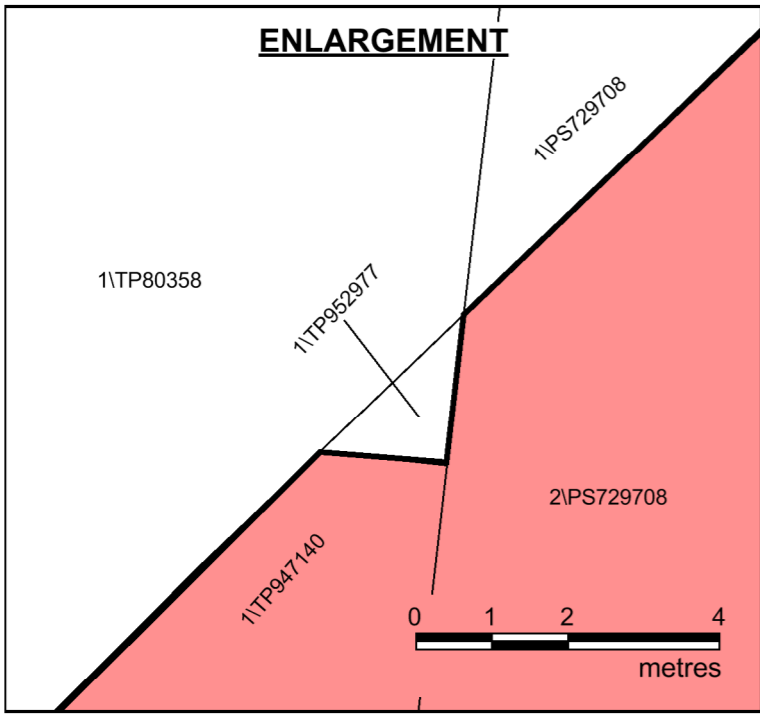
Doc No: NWP-007-C-LXA-MAP-00-CGS-XGS-0001 Version 2-00


LEVEL CROSSING REMOVAL AUTHORITY

LEVEL CROSSING REMOVAL PROJECT

0 100 200 300 400
 Paper size: A3 Scale 1:10,000 metres

Index
 Sheet 1 of 7
LEGL./17-349



LEGEND
PROJECT AREA

BUCKLEY STREET



LEVEL CROSSING REMOVAL PROJECT

0 15 30 45 60
Paper size: A3 Scale 1:1,500 metres

Sheet 2 of 7
LEGL./17-349

SEE SHEET 3



GDA94 MGA ZONE 55



SEE SHEET 2

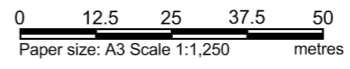
SEE SHEET 4

LEGEND
PROJECT AREA

BUCKLEY STREET

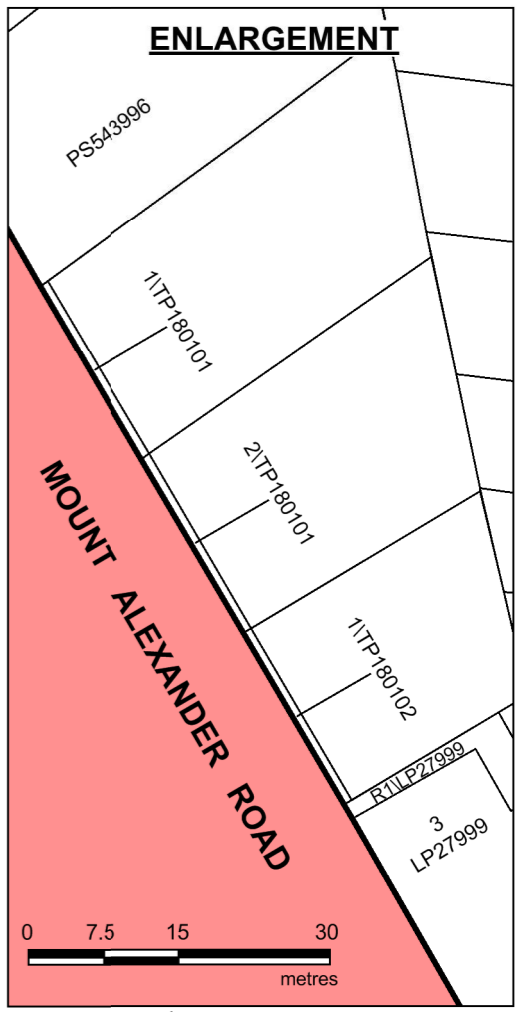
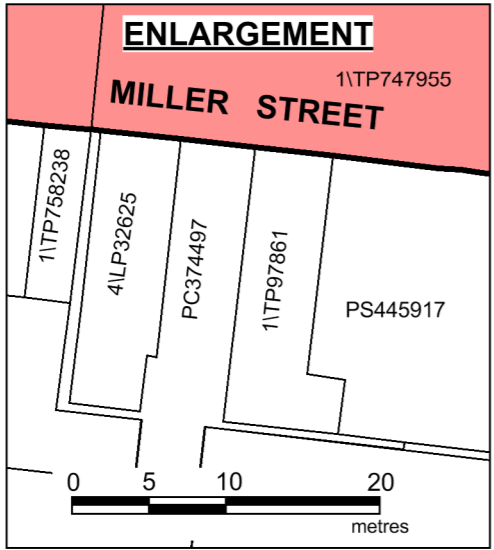
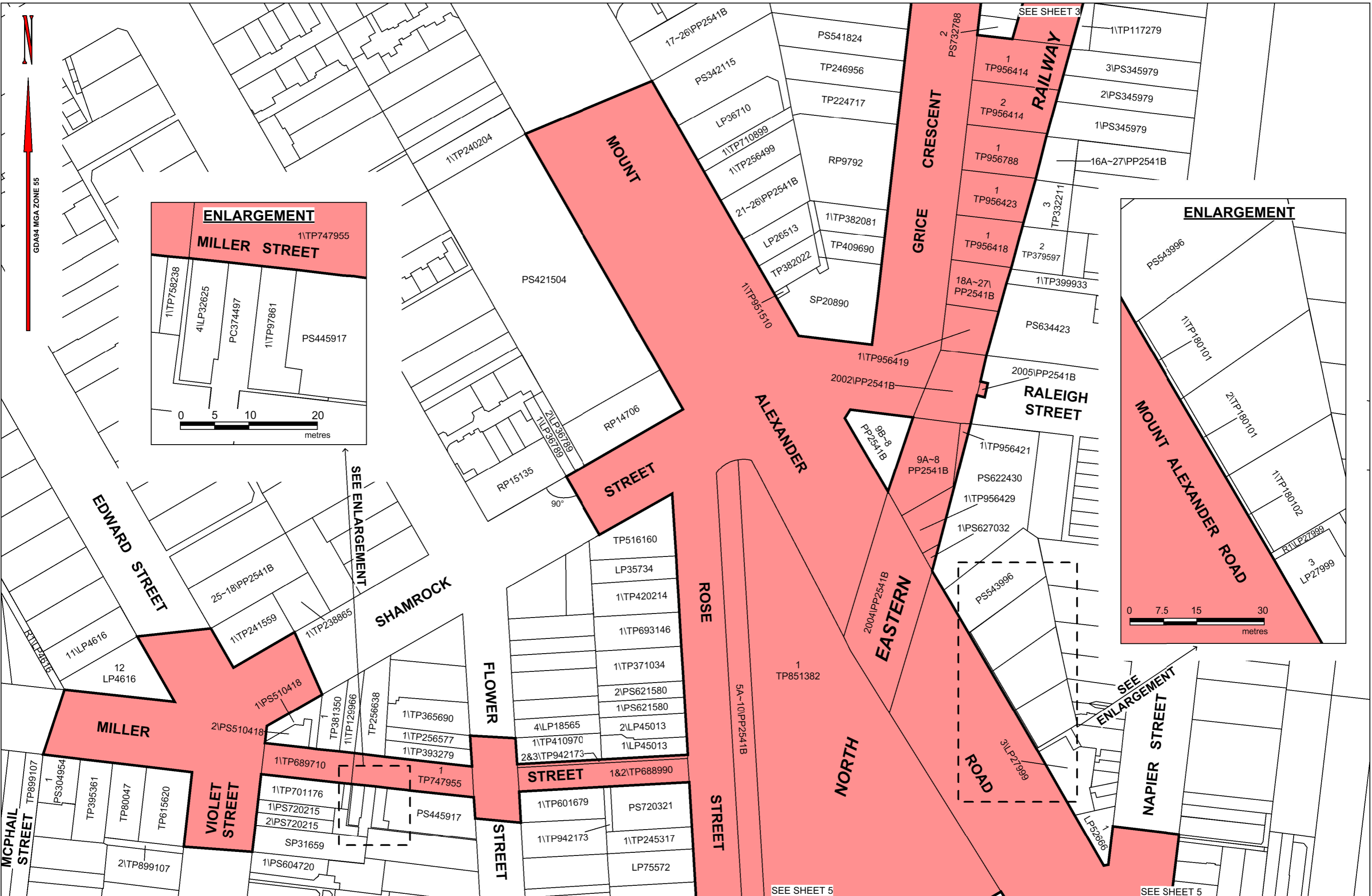


LEVEL CROSSING REMOVAL PROJECT



Doc No: NWP-007-C-LXA-MAP-00-CGS-XGS-0001 Version 2-00

Sheet 3 of 7
LEGL./17-349



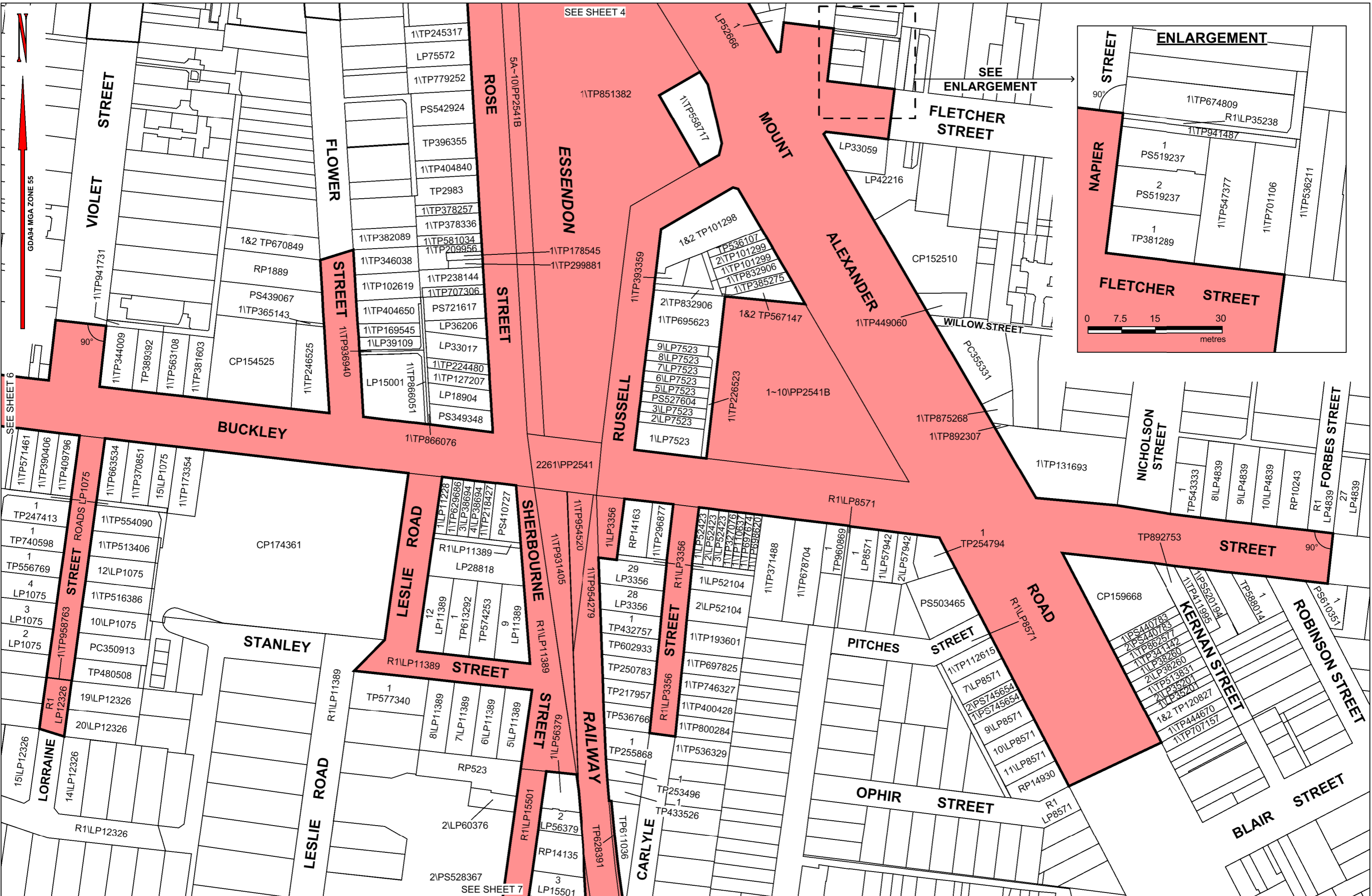
LEGEND
 PROJECT AREA

BUCKLEY STREET
 Doc No: NWP-007-C-LXA-MAP-00-CGS-XGS-0001 Version 2-00

LEVEL CROSSING REMOVAL AUTHORITY

LEVEL CROSSING REMOVAL PROJECT
 0 15 30 45 60
 Paper size: A3 Scale 1:1,500 metres

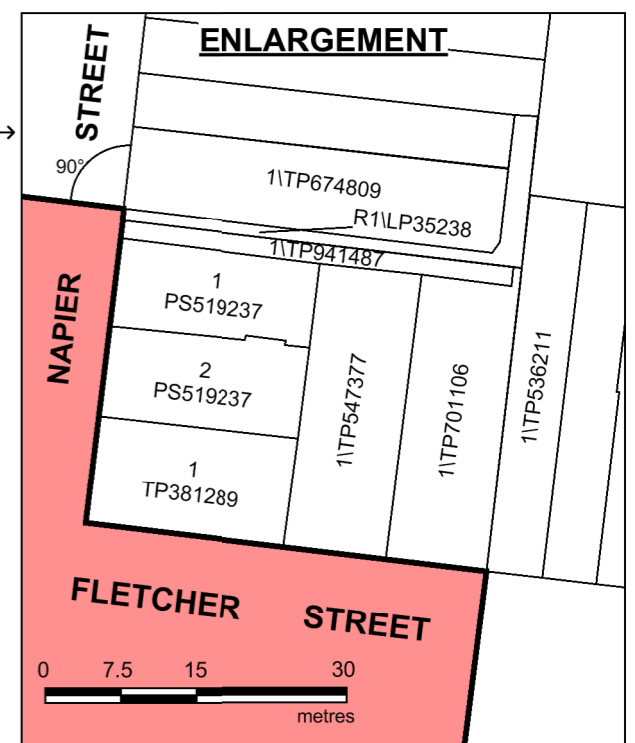
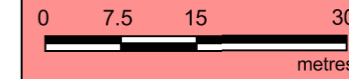
Sheet 4 of 7
LEGL./17-349



SEE SHEET 6

SEE SHEET 4

SEE ENLARGEMENT

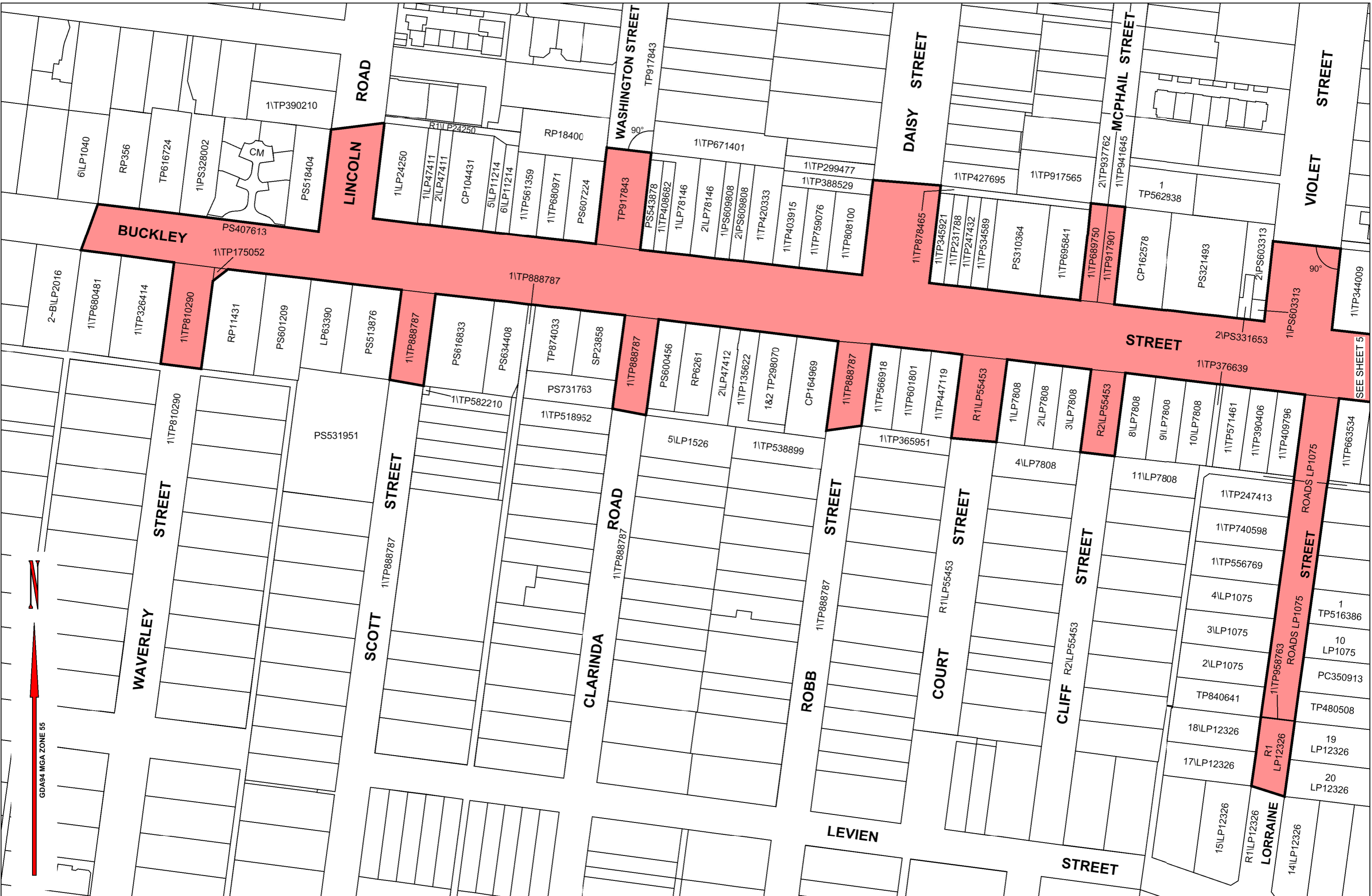


LEGEND
 PROJECT AREA

BUCKLEY STREET
 Doc No: NWP-007-C-LXA-MAP-00-CGS-XGS-0001 Version 2-00



LEVEL CROSSING REMOVAL PROJECT
 0 20 40 60 80 metres
 Sheet 5 of 7
LEGL./17-349



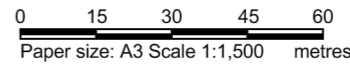
GD494 MGA ZONE 55

LEGEND
 PROJECT AREA

BUCKLEY STREET



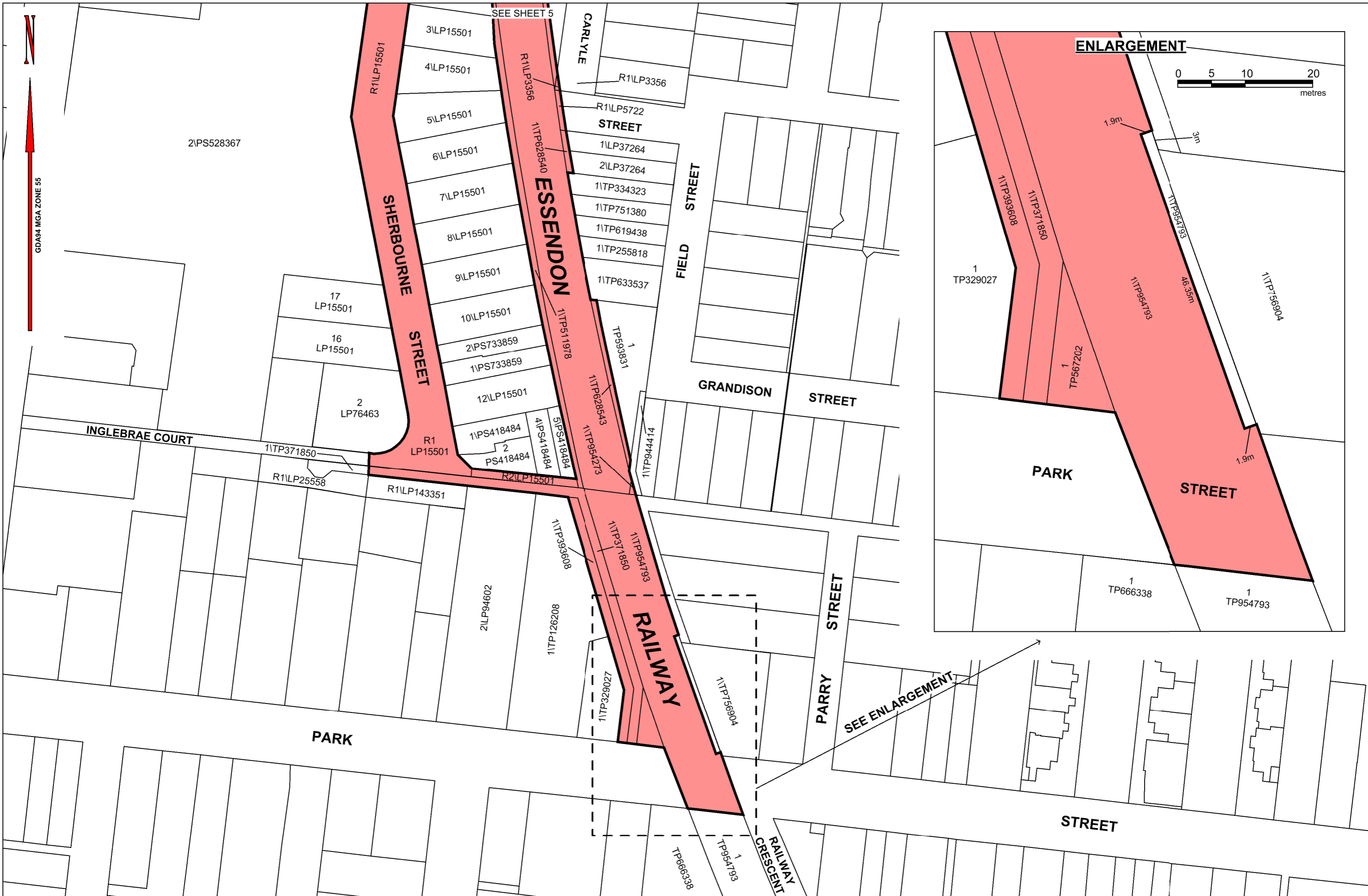
LEVEL CROSSING REMOVAL PROJECT



Doc No: NWP-007-C-LXA-MAP-00-CGS-XGS-0001 Version 2-00

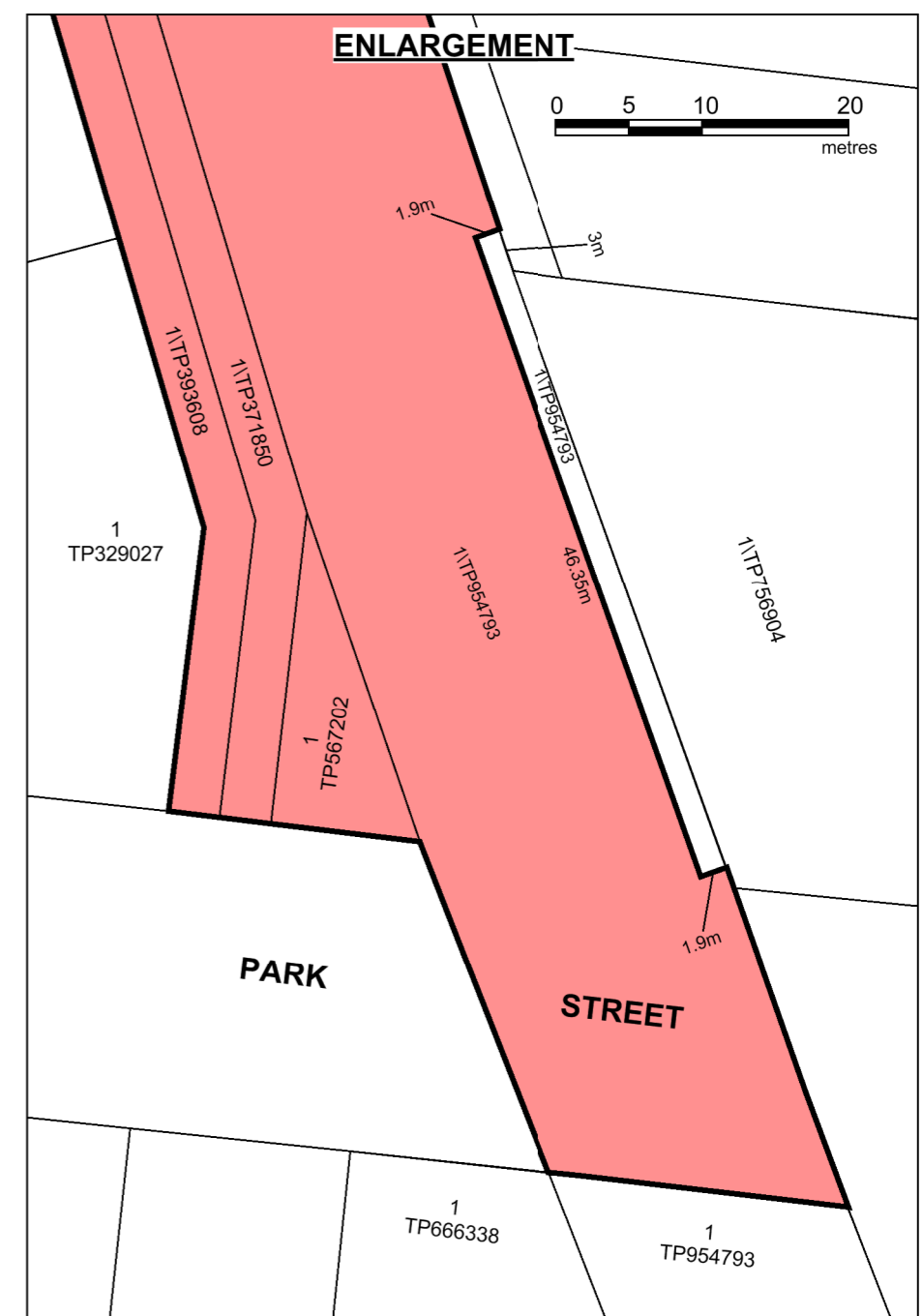
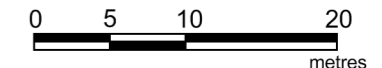
Sheet 6 of 7
LEGL./17-349

SEE SHEET 5



SEE SHEET 5

ENLARGEMENT



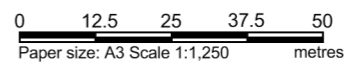
SEE ENLARGEMENT

LEGEND
PROJECT AREA

BUCKLEY STREET



LEVEL CROSSING REMOVAL PROJECT



Sheet 7 of 7
LEGL./17-349