






GDA94 MGA ZONE 55




PLAN TO AMEND THE PROJECT AREA PURSUANT TO SECTION 96(3) MAJOR TRANSPORT PROJECTS FACILITATION ACT 2009
 Lodged in Central Plan Office
 Dated this **20** day of **May** 2018

 Craig Leslie Sandy Surveyor-General

LEGEND
 PROJECT AREA BOUNDARY IN LEGL./17-340
 TO BE ADDED TO PROJECT AREA

VARIATION TO PROJECT AREA - KOROROIT CREEK ROAD
 Doc No: P02-030-C-LXA-MAP-00-CGS-XGS-0004 Version 1-10



LEVEL CROSSING REMOVAL PROJECT

 Paper Size A3 Scale 1:750 metres
 Sheet 1 of 1
LEGL./18-103