

21 April 2023

Dynon Road pedestrian footpath closure between CityLink ramp and Dryburgh Street – 1 May to 31 August 2023




As part of work for the West Gate Tunnel Project, we need to close a section of the pedestrian footpath along Dynon Road for 11 weeks. During these works we will be constructing a new bridge connection that leads to the West Gate Tunnel from Dynon Road.

What to expect and when

- **From 8pm, Monday 1 May to 5am, Thursday 31 August 2023**, the footpath along Dynon Road between Citylink Ramp and Dryburgh Street will be closed.

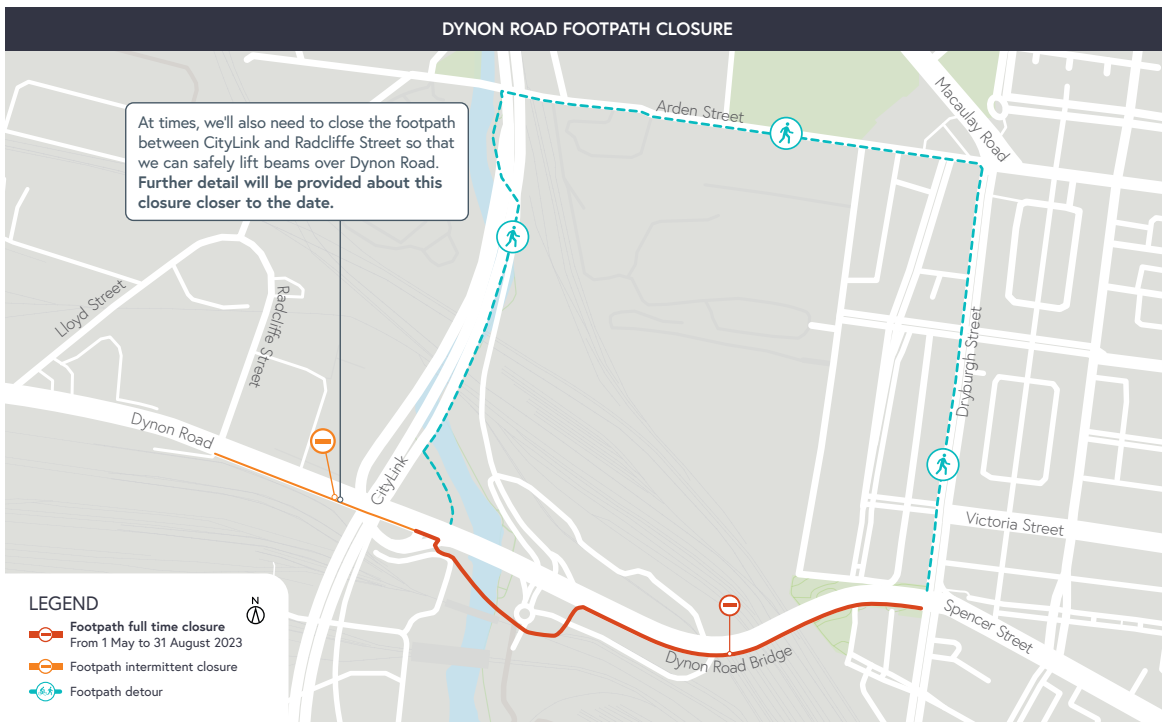
We recommend that pedestrians follow the detour map and signs to safely continue their journey both east and west of the Dynon Road Bridge. This detour route will add 15 minutes to your journey.

If you live close to Dynon Road, you may hear construction noise during the day and at night. We'll be monitoring impacts to ensure they're kept to a minimum, and we will work closely with local residents and businesses to respond quickly to queries and requests about noise.

	Impact	Date
 	<p>Bridge construction/demolition – Dynon Road</p> <p>During the footpath closures you may notice general construction sounds throughout the day and night. Other impacts may include:</p> <ul style="list-style-type: none"> • Dust • Slight vibrations • Low to medium noise • Pedestrian detour delays. 	<p>Monday 1 May – Thursday 31 August 2023</p>
	<p>Footpath closures</p> <p>Dynon Road footpath will be closed between the CityLink inbound exit ramp and Dryburgh Street, North Melbourne to safely carry out bridge construction work. There will be detours and signage in place during these closures.</p> <p>At times, we'll also need to close the footpath between CityLink and Radcliffe Street so that we can safely lift beams over Dynon Road. Further detail will be provided about this closure closer to the date.</p> <p><i>There will be some general construction noise associated with these works too.</i></p> <p><i>Please see the detour map overleaf for more information.</i></p>	<p>Monday 1 May – Thursday 31 August 2023</p>

Subscribe to weekly traffic updates

If you would like to sign up to receive weekly traffic alert emails, please email us on info@wgta.vic.gov.au or call **1800 105 105**. Alternatively, for the latest updates, dates of closures and detour route information, visit bigbuild.vic.gov.au/disruptions.




Thank you

We appreciate our work can be disruptive and thank you for your understanding. Works may be rescheduled in the event of unexpected impacts. For up-to-date information on the closures please visit bigbuild.vic.gov.au/disruptions

For updates or questions, please call **1800 105 105**, email us at info@wgta.vic.gov.au, or visit westgatetunnelproject.vic.gov.au

westgatetunnelproject.vic.gov.au
info@wgta.vic.gov.au | 1800 105 105
West Gate Tunnel Project Info Centre
Corner of Somerville Rd and Whitehall St, Yarraville VIC 3013

Follow us on social media [f](#) [t](#) [v](#) [in](#) [@](#)

 **Translation service**
For languages other than English, please call 03 9209 0147.

Please contact us if you would like this information in an accessible format. If you need assistance because of a hearing or speech impairment, please visit relayservice.gov.au

In partnership with:

