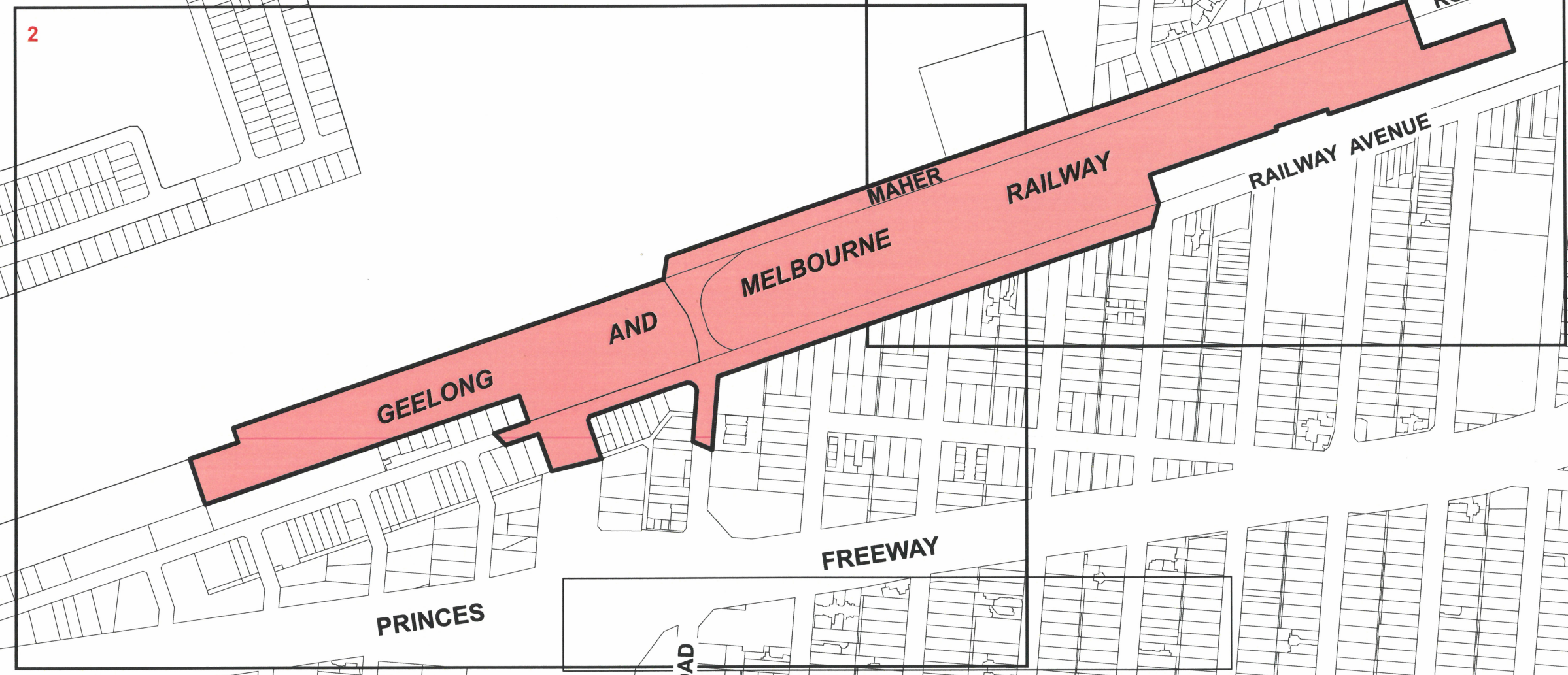




GDA94 MGA84 ZONE 55




PLAN TO DESIGNATE THE PROJECT AREA PURSUANT TO SECTION 95 (2) MAJOR TRANSPORT PROJECTS FACILITATION ACT 2009

Lodged in the Central Plan Office Dated this 17 day of AUGUST 2018

C. Sandy
Craig Leslie Sandy - Surveyor-General

LEGEND



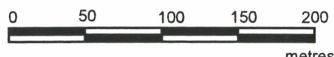
PROJECT AREA

AVIATION ROAD

Doc No: P02-002-C-LXA-MAP-00-CGS-XGS-0001 Version 1-00



LEVEL CROSSING REMOVAL PROJECT



Paper Size A3- Scale 1:5000

Index Sheet 1 of 3

LEGL/18-107

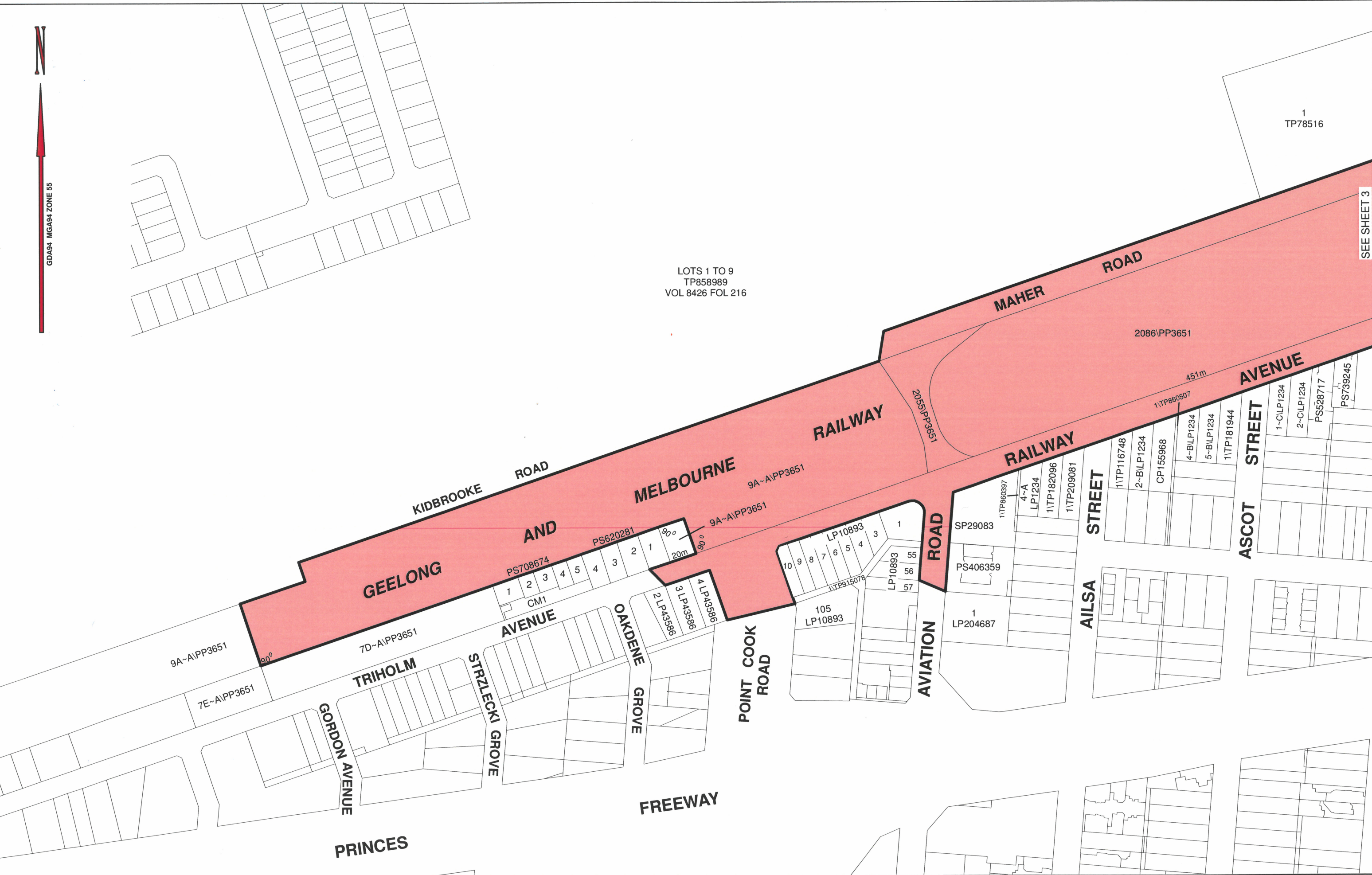


GDA94 MGA94 ZONE 55

1
TP78516

LOTS 1 TO 9
TP858989
VOL 8426 FOL 216

SEE SHEET 3



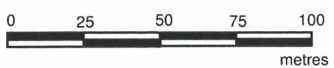
LEGEND
 PROJECT AREA

AVIATION ROAD

Doc No: P02-002-C-LXA-MAP-00-CGS-XGS-0001 Version 1-00



LEVEL CROSSING REMOVAL PROJECT

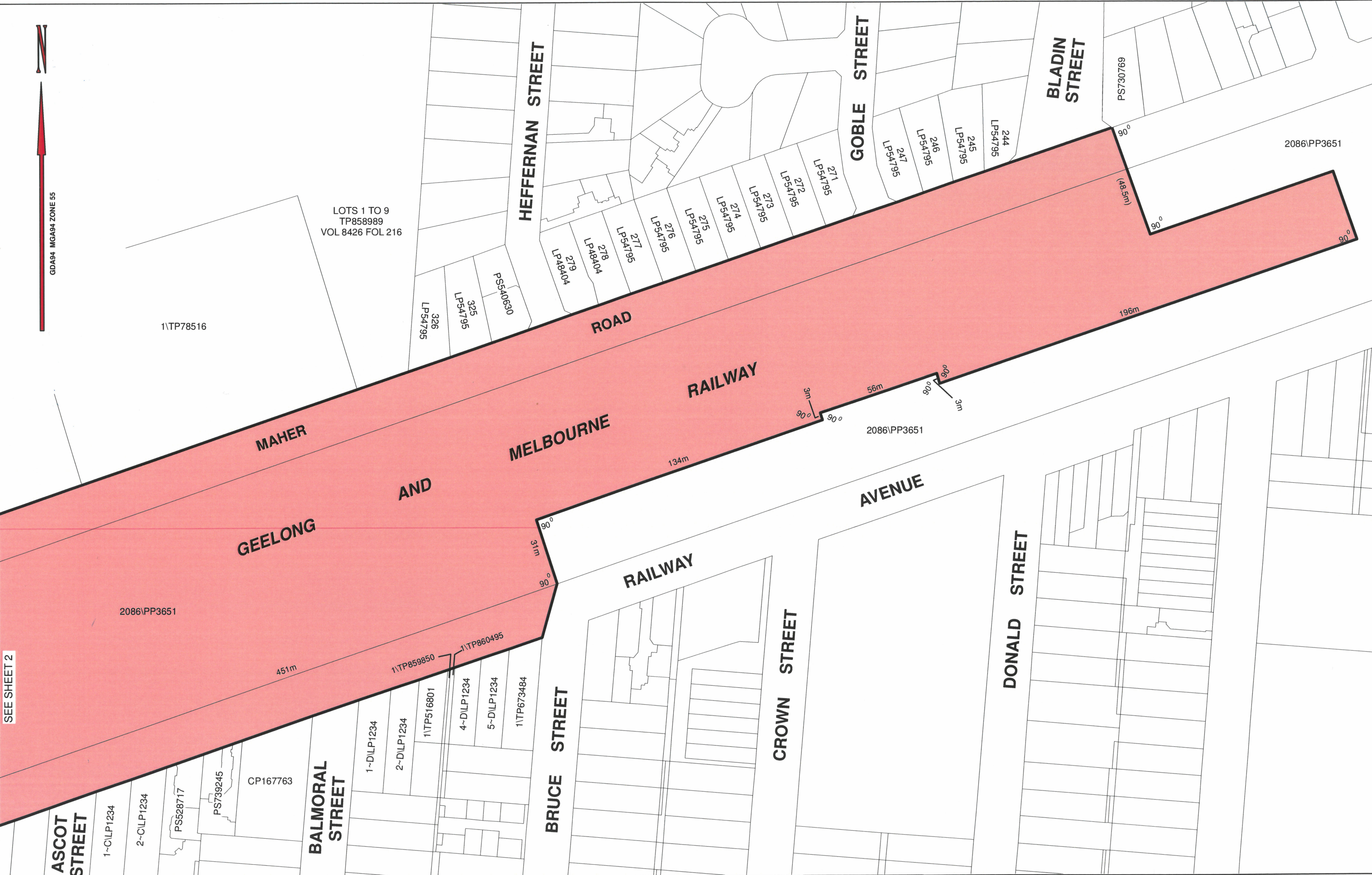


Paper Size A3 - Scale 1:2500



GDA94 MGA94 ZONE 55

SEE SHEET 2



LEGEND



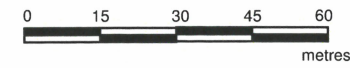
PROJECT AREA

AVIATION ROAD

Doc No: P02-002-C-LXA-MAP-00-CGS-XGS-0001 Version 1-00



LEVEL CROSSING REMOVAL PROJECT



Paper Size A3 - Scale 1:1500