



* PLAN TO DESIGNATE THE PROJECT AREA PURSUANT TO SECTION 95(2) MAJOR TRANSPORT PROJECTS FACILITATION ACT 2009

LEGEND
 1 SHEET LOCATION/ SHEET NUMBER

ORIGINAL SHEET SIZE: A3
 SCALE: 1:12,000
 0 70 140 280
 LENGTHS ARE IN METERS



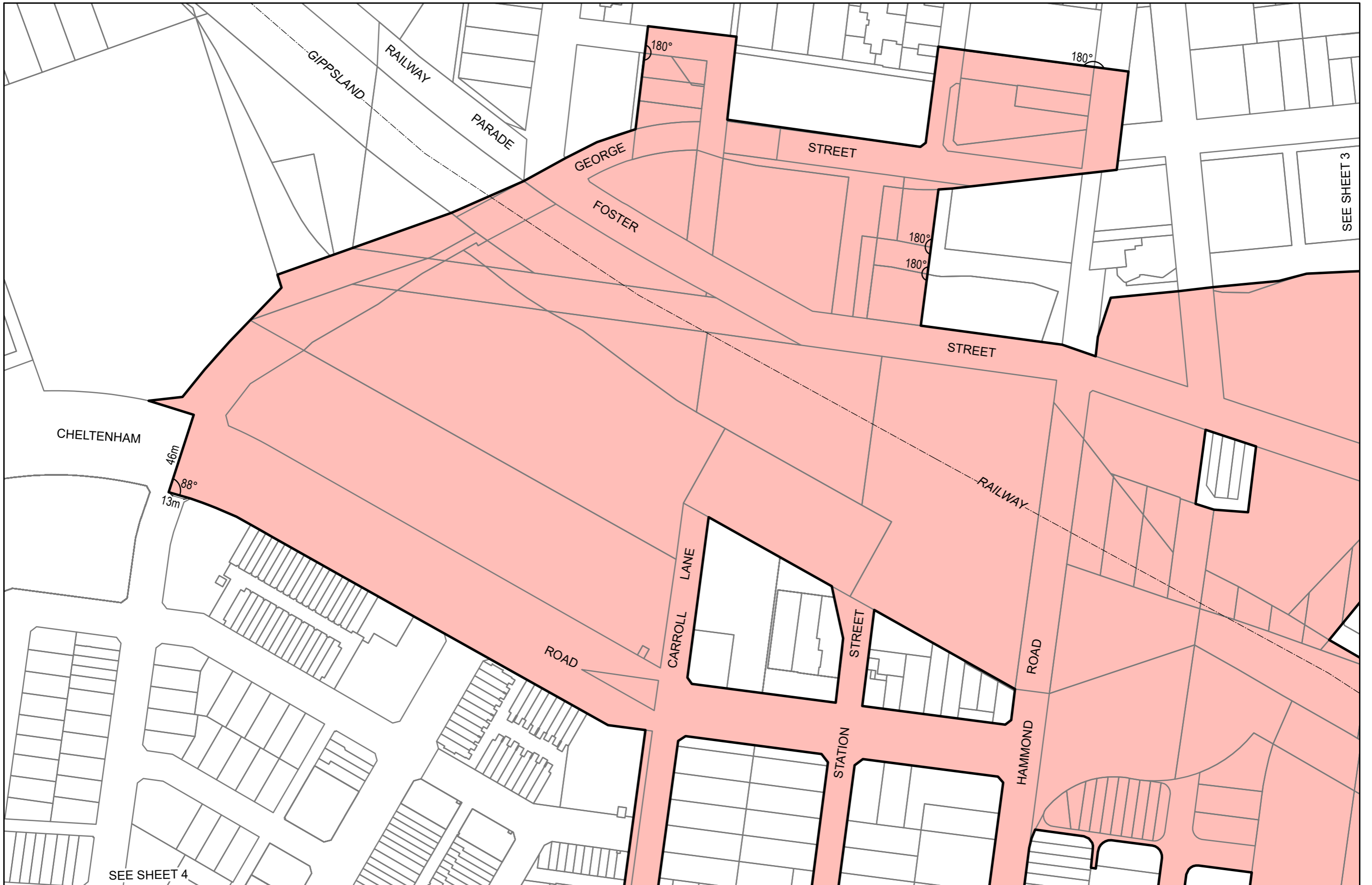
WESTERN
 PROGRAM ALLIANCE

**WEBSTER STREET
 LEVEL CROSSING REMOVAL PROJECT**

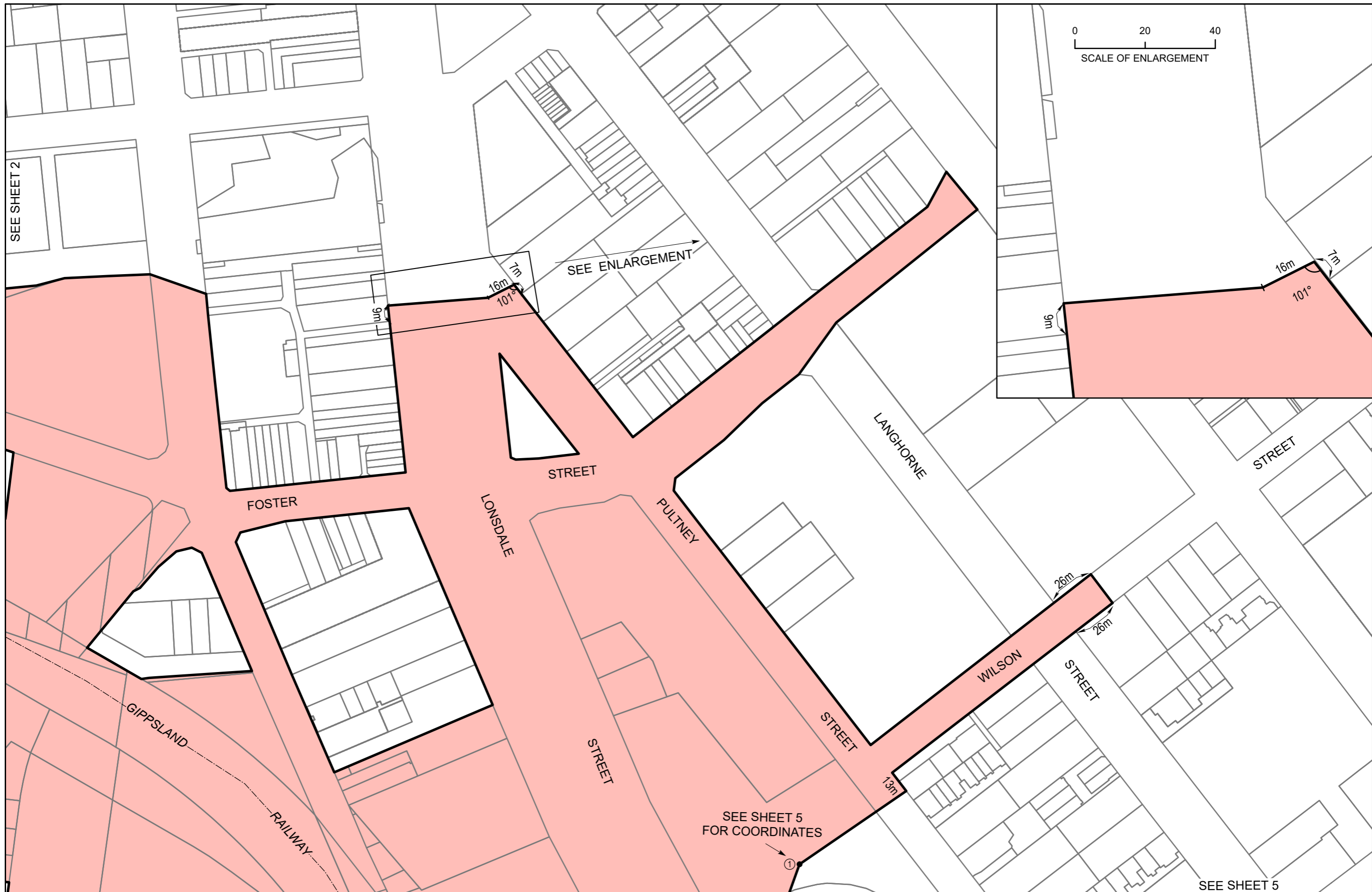
PROJECT AREA

INDEX SHEET, 1 OF 7

LXRP./23-003



LEGEND PROJECT AREA	ORIGINAL SHEET SIZE: A3 SCALE: 1:2,000 LENGTHS ARE IN METERS	 GDA2020 MGA Zone 55	 LEVEL CROSSING REMOVAL PROJECT	 WESTERN PROGRAM ALLIANCE	WEBSTER STREET LEVEL CROSSING REMOVAL PROJECT	
	PROJECT AREA					SHEET 2



LEGEND PROJECT AREA	ORIGINAL SHEET SIZE: A3 SCALE: 1:2,000 LENGTHS ARE IN METERS	 GDA2020 MGA Zone 55	 LEVEL CROSSING REMOVAL PROJECT	 WESTERN PROGRAM ALLIANCE	WEBSTER STREET LEVEL CROSSING REMOVAL PROJECT	
	PROJECT AREA					SHEET 3

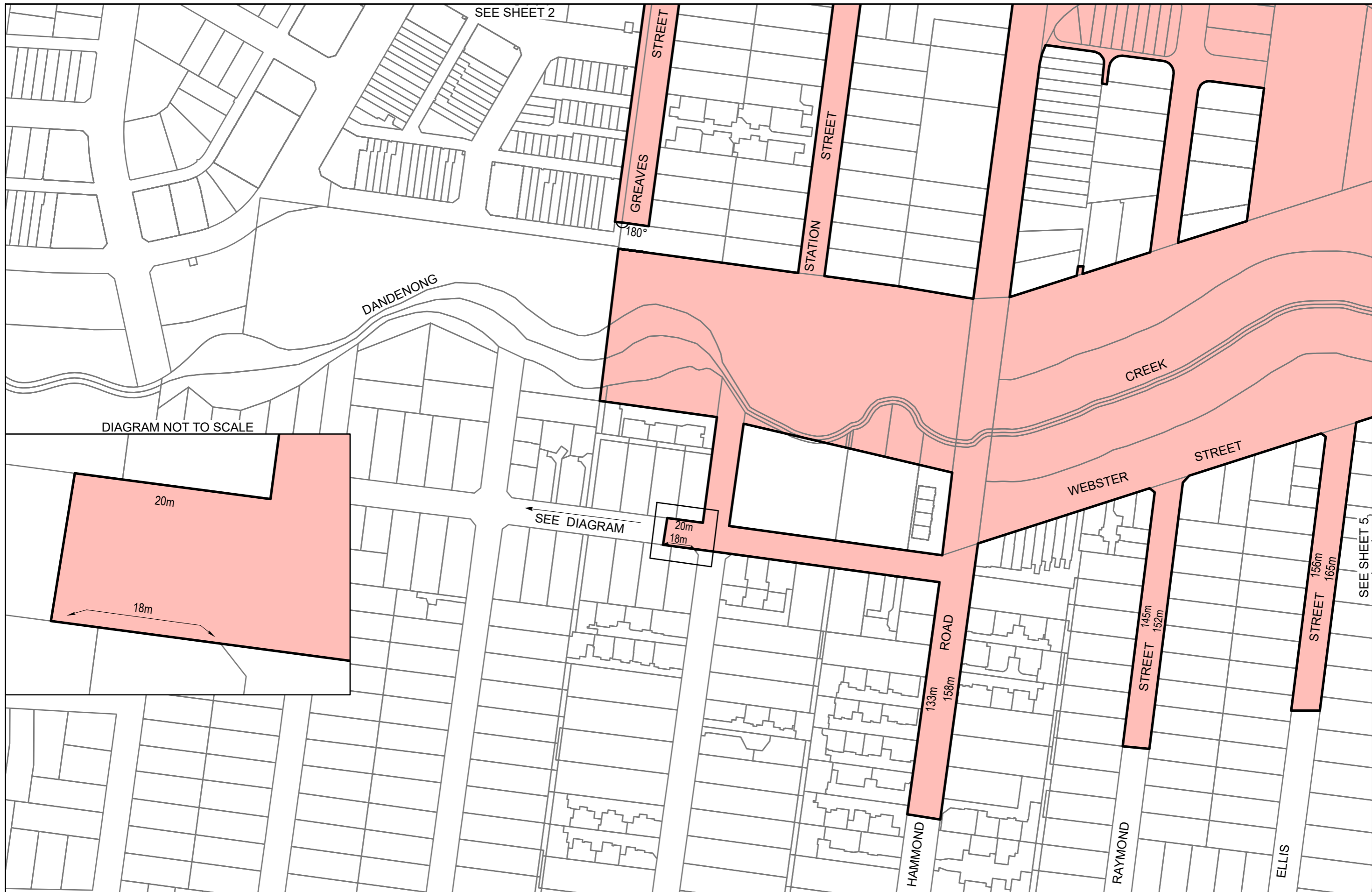


DIAGRAM NOT TO SCALE

SEE SHEET 2

SEE SHEET 5

SEE DIAGRAM

LEGEND
 PROJECT AREA

ORIGINAL SHEET SIZE: A3
 SCALE: 1:2,000
 0 12.5 25 50
 LENGTHS ARE IN METERS



WESTERN
 PROGRAM ALLIANCE

**WEBSTER STREET
 LEVEL CROSSING REMOVAL PROJECT**

PROJECT AREA

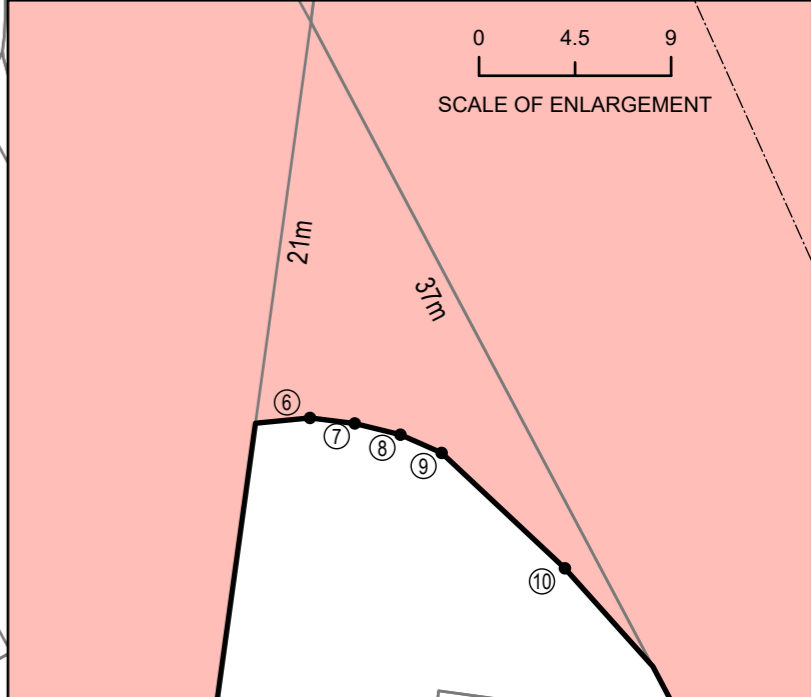
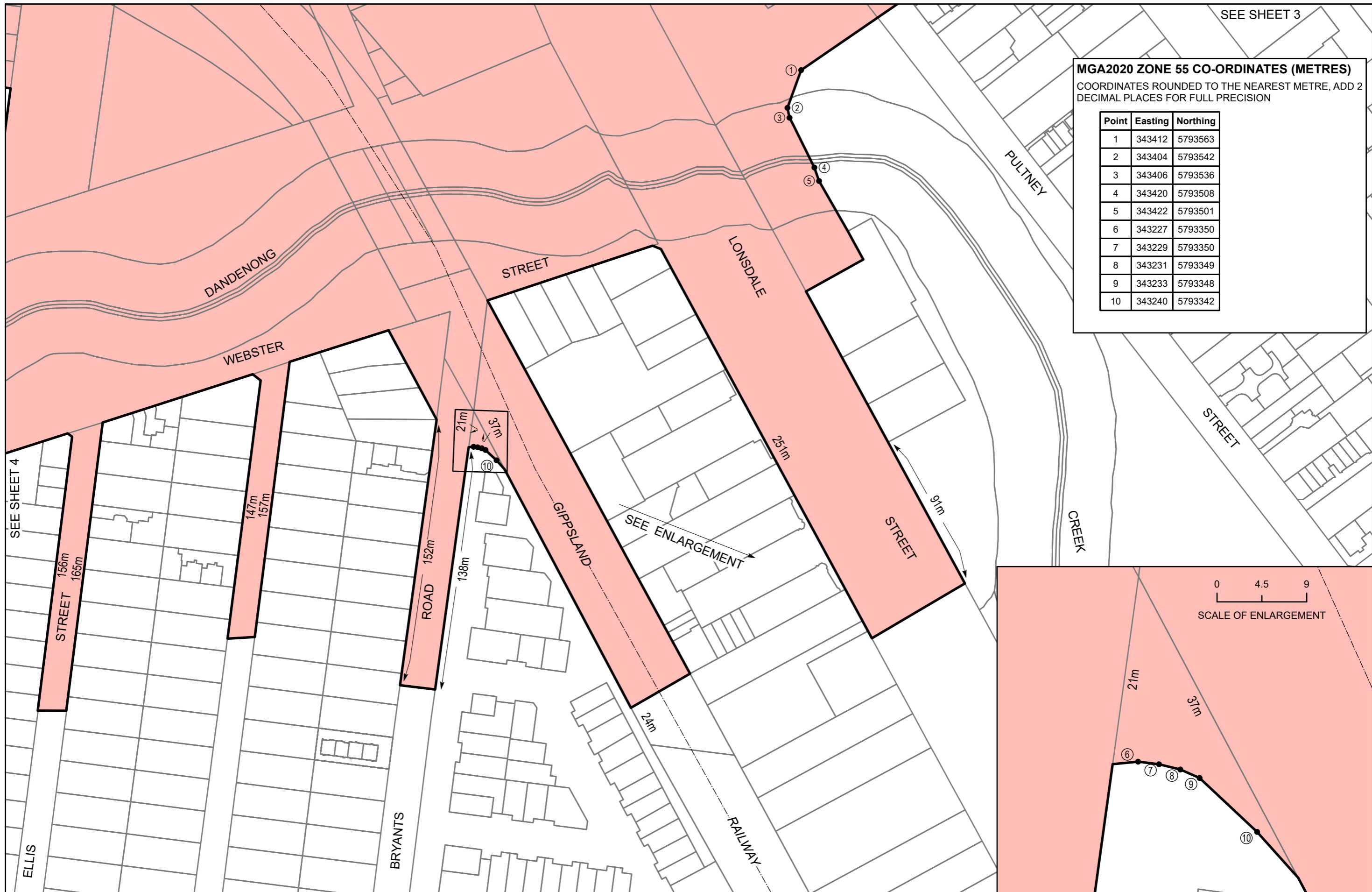
SHEET 4

LXRP/23-003

MGA2020 ZONE 55 CO-ORDINATES (METRES)

COORDINATES ROUNDED TO THE NEAREST METRE, ADD 2 DECIMAL PLACES FOR FULL PRECISION

Point	Easting	Northing
1	343412	5793563
2	343404	5793542
3	343406	5793536
4	343420	5793508
5	343422	5793501
6	343227	5793350
7	343229	5793350
8	343231	5793349
9	343233	5793348
10	343240	5793342



LEGEND
 PROJECT AREA

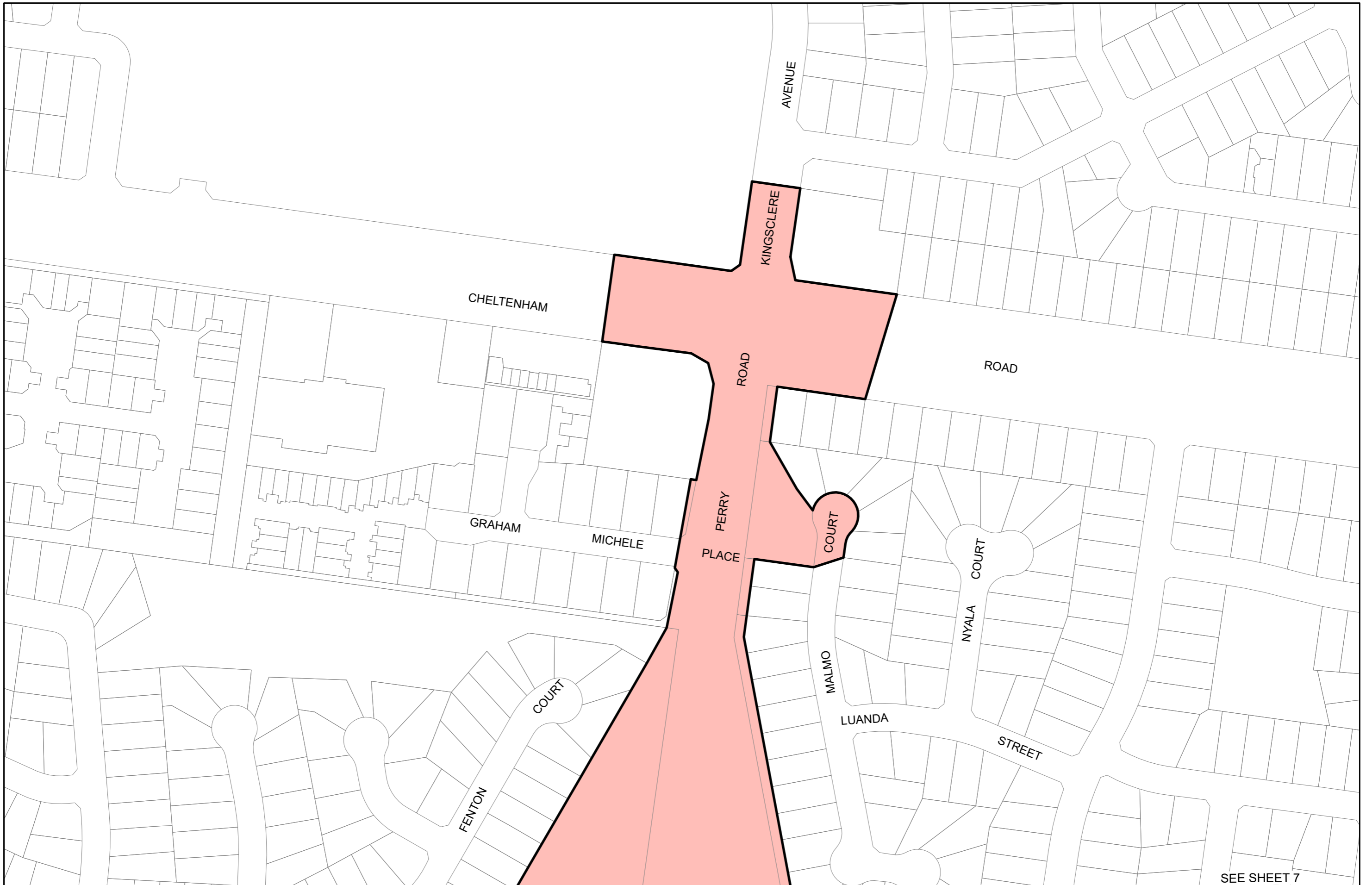
ORIGINAL SHEET SIZE: A3
 SCALE: 1:2,000
 0 12.5 25 50
 LENGTHS ARE IN METERS







WESTERN
 PROGRAM ALLIANCE

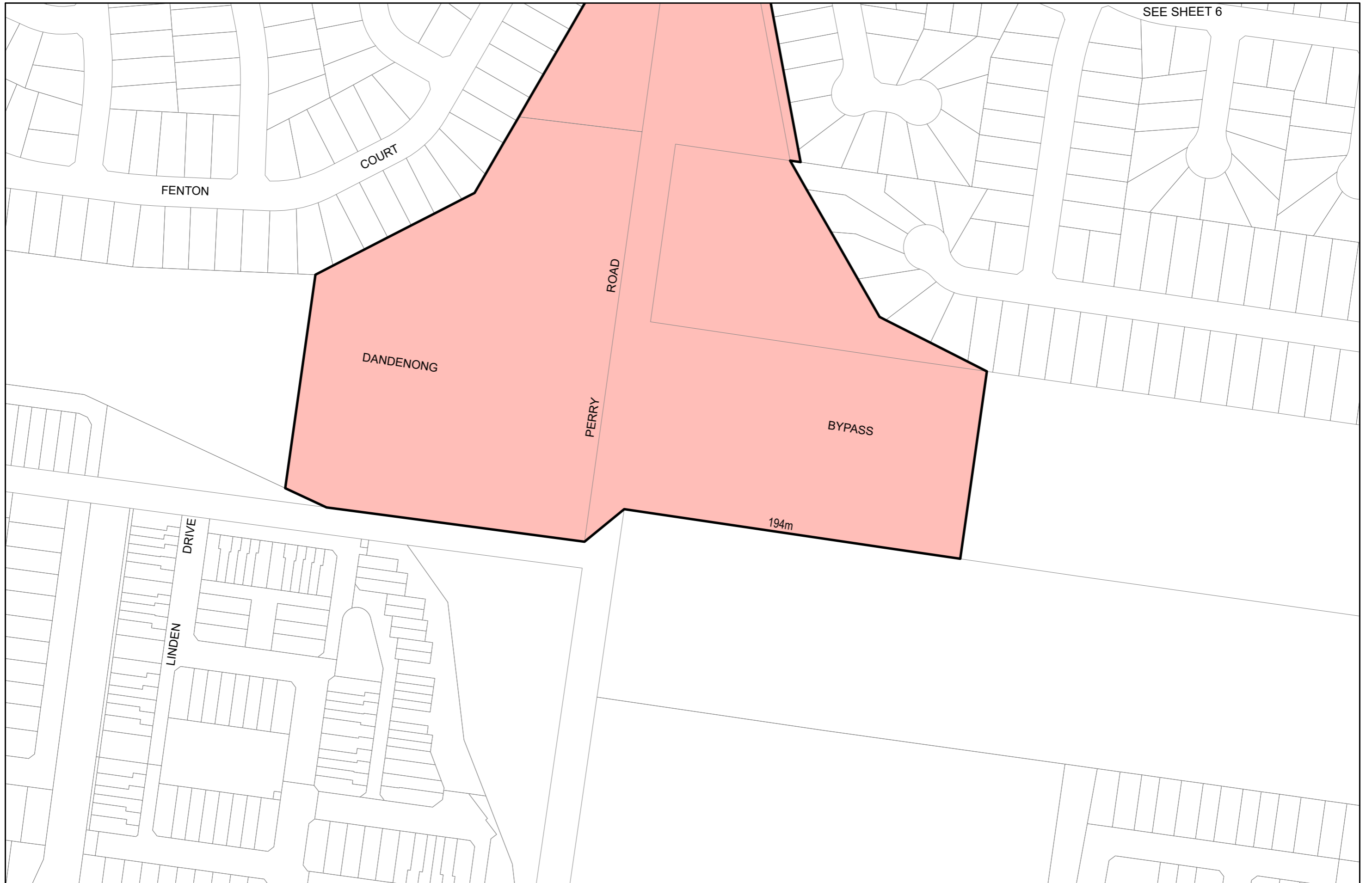
**WEBSTER STREET
 LEVEL CROSSING REMOVAL PROJECT**

PROJECT AREA



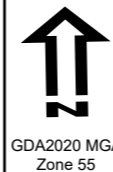
SEE SHEET 7

<p>LEGEND</p> <p> PROJECT AREA</p>	<p>ORIGINAL SHEET SIZE: A3 SCALE: 1:2,000</p> <p>0 12.5 25 50 LENGTHS ARE IN METERS</p>	<p> GDA2020 MGA Zone 55</p>	<p> LEVEL CROSSING REMOVAL PROJECT</p> <p> WESTERN PROGRAM ALLIANCE</p>	<p>WEBSTER STREET LEVEL CROSSING REMOVAL PROJECT</p> <p>PROJECT AREA</p> <p>SHEET 6 LXR/23-003</p>
--	---	--	---	--



LEGEND
 PROJECT AREA

ORIGINAL SHEET SIZE: A3
 SCALE: 1:2,000
 0 12.5 25 50
 LENGTHS ARE IN METERS



WESTERN
 PROGRAM ALLIANCE

**WEBSTER STREET
 LEVEL CROSSING REMOVAL PROJECT**

PROJECT AREA

SHEET 7

LXRP/23-003