

Friday 28 October 2022



Moonee Ponds Creek Trail Closure

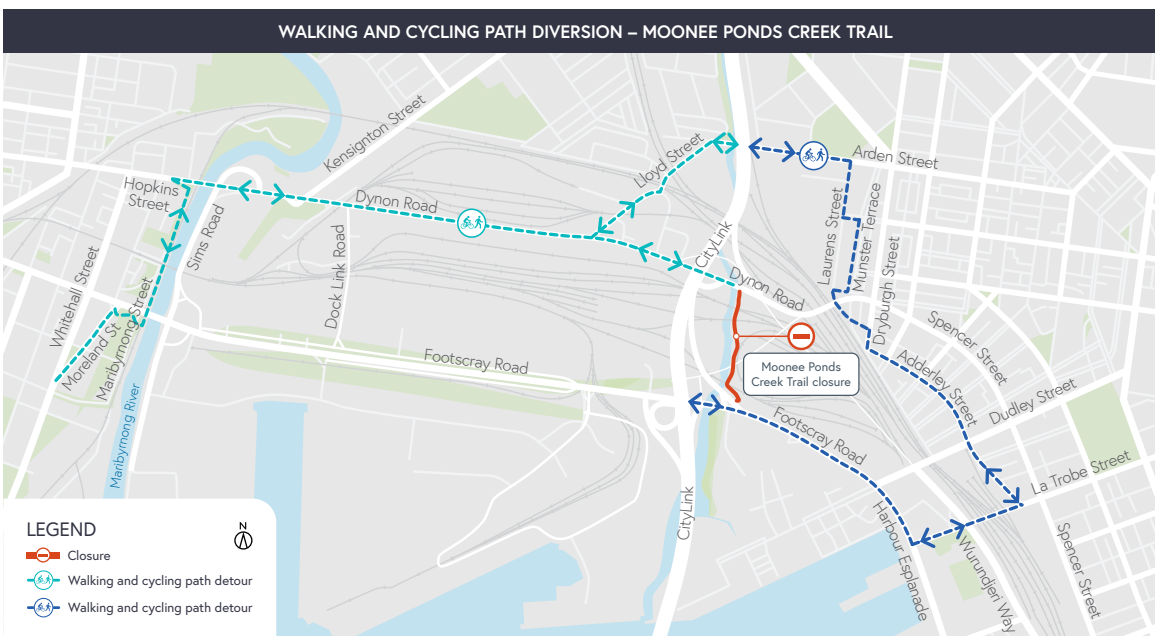
Works are continuing around Moonee Ponds Creek (MPC) to allow for the construction of a new bridge as part of the West Gate Tunnel Project. The new, dedicated bridge will improve connections to the West and provide a direct link to Dynon Road, Flinders Street and the new Wurundjeri Way Extension.

What to expect and when

To facilitate these works, a section of the MPC trail between Footscray Road and Dynon Road will need to be fully closed from Monday 21 November to Thursday 24 November 2022.

Pedestrians and cyclists are advised to follow the detour map provided below in order to safely continue their journey both north and south of the MPC trail.

	Impact	Date
	Walking and cycling detour Please see map below	7am Monday 21 November to 5pm Thursday 24 November 2022
	Day-time works – bridge foundation Low to medium noise levels expected from: <ul style="list-style-type: none"> • Column construction • Major crane lifts 	7am Monday 21 November to 5pm Thursday 24 November 2022




westgatetunnelproject.vic.gov.au
info@wgta.vic.gov.au
 1800 105 105

West Gate Tunnel Project Info Centre
 Corner of Somerville Rd and Whitehall St
 Yarraville VIC 3013

 Follow us on social media

Please contact us if you would like this information in an accessible format.

 Translation service – For languages other than English, please call 13 14 50.

In partnership with:

