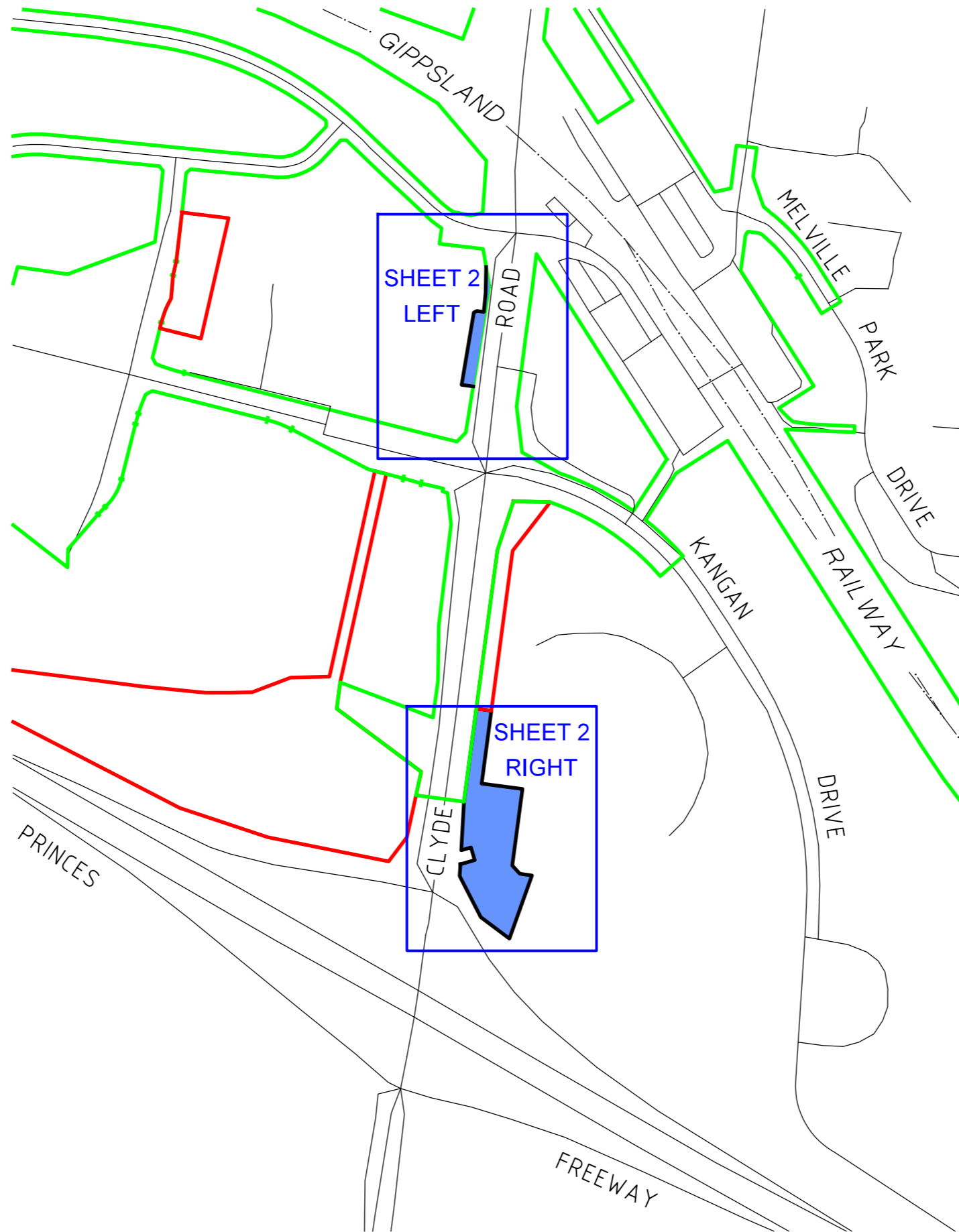


NOTE:
 THE UNDERLYING CADASTRAL PARCEL LINEWORK WITHIN THIS PLAN SHOWN THUS HAS BEEN DERIVED FROM THE VICMAP PROPERTY DATASET. AS PARCEL SPATIAL ACCURACY VARIES THIS INFORMATION SHOULD ONLY BE USED FOR LOCALITY PURPOSES UNLESS OTHERWISE DEFINED WITH AN SPI, LOT/PLAN AND/OR SURVEY REFERENCE.




PLAN TO VARY THE PROJECT AREA PURSUANT TO SECTION 96(3) MAJOR TRANSPORT PROJECTS FACILITATION ACT 2009

Lodged in the Central Plan Office
 Dated this **29th** day of **March** 2021

CRAIG LESLIE SANDY
 Surveyor-General

LEGEND

-  PROJECT AREA ADDED
- PROJECT AREA BOUNDARY IN LEGL./19-051
- PROJECT AREA BOUNDARY IN LEGL./20-062

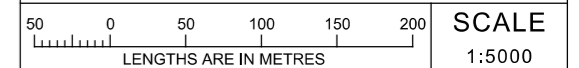
**CLYDE ROAD
 BERWICK
 VARIATIONS TO
 PROJECT AREA**



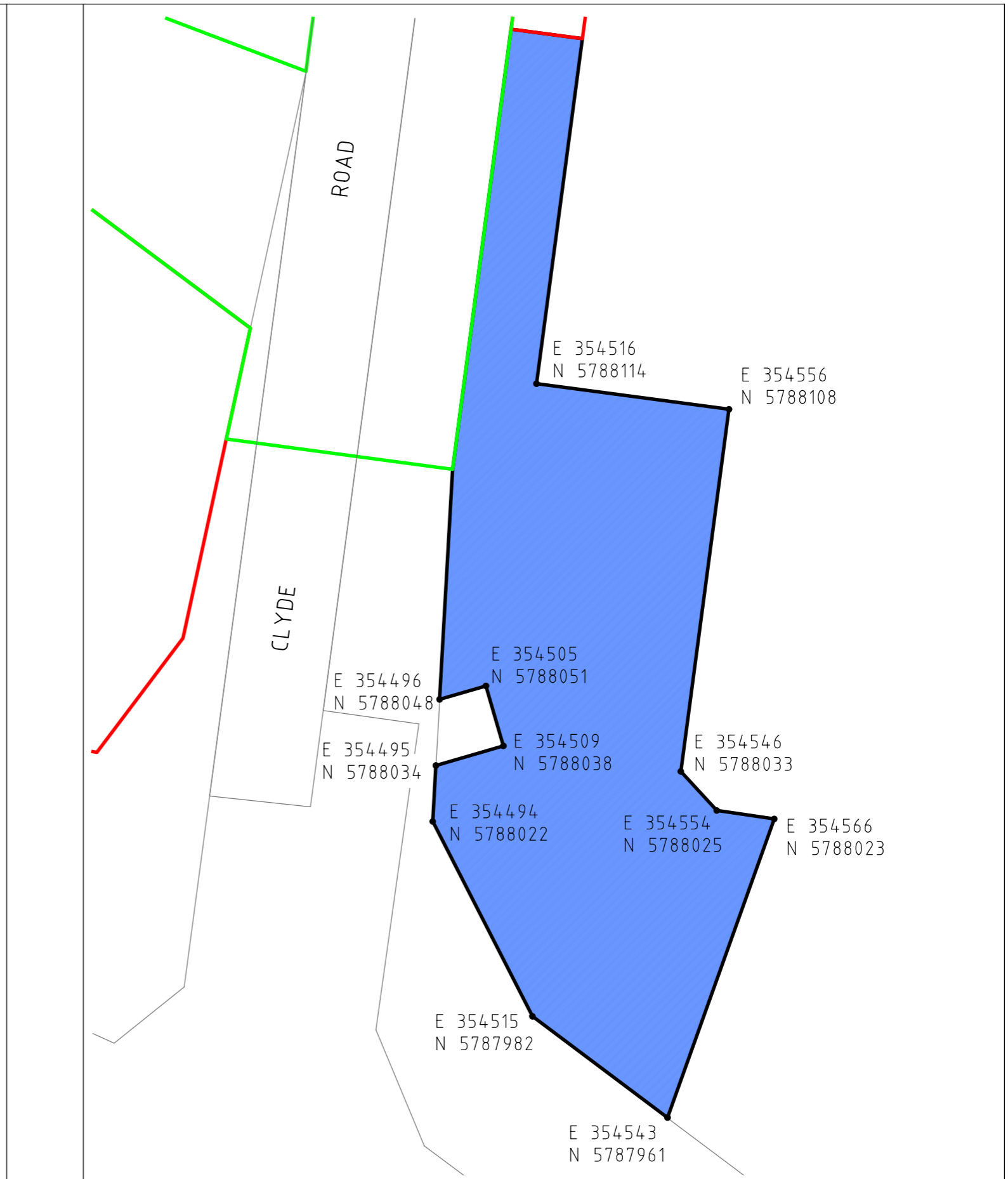
MGA2020 ZONE 55







LEVEL CROSSING REMOVAL PROJECT



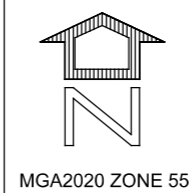
ORIGINAL SHEET SIZE: A3	INDEX SHEET 1 of 2	LEGL./21-061
----------------------------	-----------------------	--------------



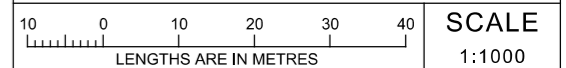
NOTE:
THE UNDERLYING CADASTRAL PARCEL LINEWORK WITHIN THIS PLAN SHOWN THUS  HAS BEEN DERIVED FROM THE VICMAP PROPERTY DATASET. AS PARCEL SPATIAL ACCURACY VARIES THIS INFORMATION SHOULD ONLY BE USED FOR LOCALITY PURPOSES UNLESS OTHERWISE DEFINED WITH AN SPI, LOT/PLAN AND/OR SURVEY REFERENCE.

LEGEND	
	PROJECT AREA ADDED
	PROJECT AREA BOUNDARY IN LEGL./19-051
	PROJECT AREA BOUNDARY IN LEGL./20-062

CLYDE ROAD BERWICK VARIATIONS TO PROJECT AREA



LEVEL CROSSING REMOVAL PROJECT



ORIGINAL SHEET SIZE: A3	SHEET 2	LEGL./21-061
----------------------------	------------	--------------