

\* PLAN TO DESIGNATE THE PROJECT AREA PURSUANT TO SECTION 95(2) MAJOR TRANSPORT PROJECTS FACILITATION ACT 2009

Lodged in the Central Plan Office pursuant to Section 42 Surveying Act 2004  
Dated this 28<sup>TH</sup> day of June 2024

*Tom Hawkins*

For Craig Leslie Sandy, Surveyor-General Victoria  
No warranty is given as to the accuracy or completeness of this plan

**LEGEND**

- 1 SHEET LOCATION/ SHEET NUMBER
- PROJECT AREA

ORIGINAL SHEET SIZE: A3  
SCALE: 1:2,500  
0 15 30 60  
LENGTHS ARE IN METERS



GDA2020 MGA  
Zone 55



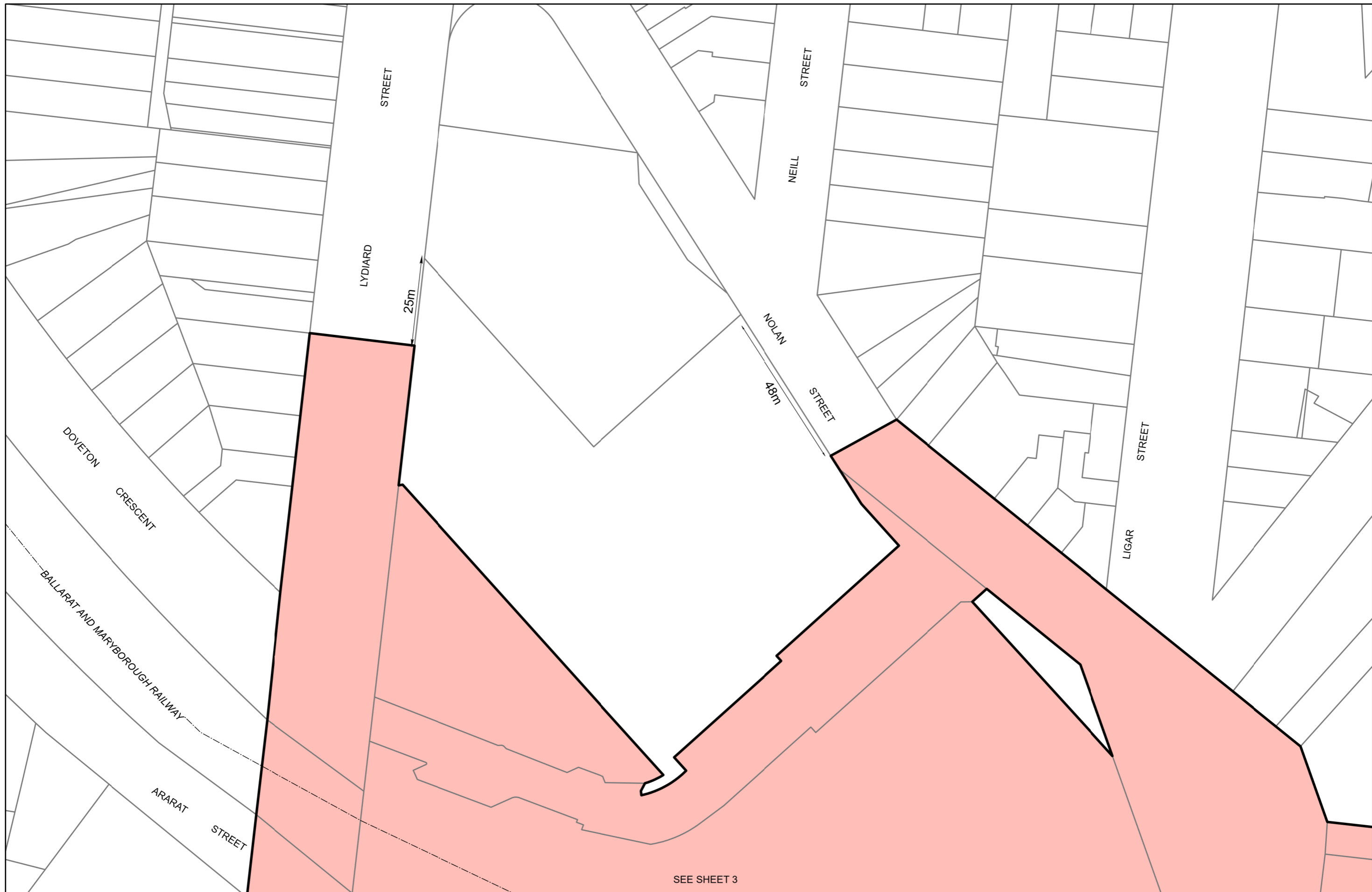
**WESTERN**  
PROGRAM ALLIANCE

**BALLARAT STATION UPGRADE  
LEVEL CROSSING REMOVAL PROJECT**


**PROJECT AREA**

INDEX SHEET, 1 OF 5


LEGL./24-036



SEE SHEET 3

ALL MEASUREMENTS AND DIMENSIONS WHERE SHOWN ARE IN METRES. LINES SHOWN THUS  ARE THE VICMAP PARCELS WHICH ARE THE APPROXIMATE LOCATION ONLY OF TITLE BOUNDARIES.

**LEGEND**

 PROJECT AREA

ORIGINAL SHEET SIZE: A3  
SCALE: 1:1,000

0 5 10 20  
LENGTHS ARE IN METERS

  
GDA2020 MGA  
Zone 55

 **LEVEL CROSSING REMOVAL PROJECT**

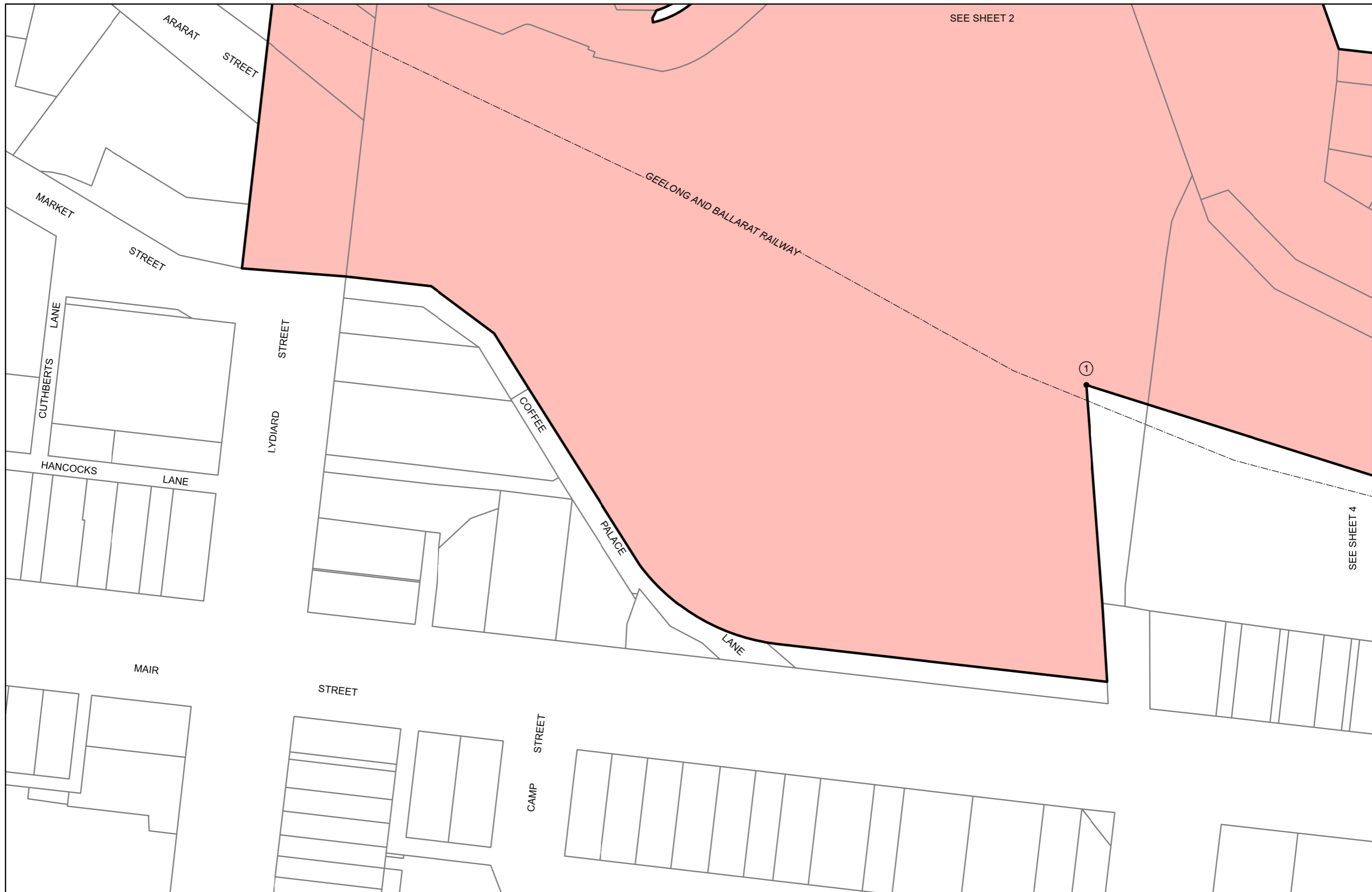
 **WESTERN PROGRAM ALLIANCE**

**BALLARAT STATION UPGRADE  
LEVEL CROSSING REMOVAL PROJECT**

**PROJECT AREA**

SHEET 2

LEGL./24-036



POINTS SHOWN THUS ① ARE COORDINATED  
 SEE SHEET 1 FOR SCHEDULE OF COORDINATES.  
 ALL MEASUREMENTS AND DIMENSIONS WHERE SHOWN ARE IN METRES. LINES SHOWN THUS — ARE THE VICMAP PARCELS WHICH ARE THE APPROXIMATE LOCATION ONLY OF TITLE BOUNDARIES.

**LEGEND**

 PROJECT AREA

ORIGINAL SHEET SIZE: A3  
 SCALE: 1:1,000

0 5 10 20  
 LENGTHS ARE IN METERS

  
 GDA2020 MGA  
 Zone 55

  
**LEVEL CROSSING REMOVAL**  
 PROJECT

**WESTERN**  
 PROGRAM ALLIANCE

**BALLARAT STATION UPGRADE  
 LEVEL CROSSING REMOVAL PROJECT**


**PROJECT AREA**

SHEET 3 | LEGL./24-036



POINTS SHOWN THUS ① ARE COORDINATED  
 SEE SHEET 1 FOR SCHEDULE OF COORDINATES.  
 ALL MEASUREMENTS AND DIMENSIONS WHERE SHOWN ARE IN METRES. LINES SHOWN THUS — ARE THE VICMAP PARCELS WHICH ARE THE APPROXIMATE LOCATION ONLY OF TITLE BOUNDARIES.

**LEGEND**

 PROJECT AREA

ORIGINAL SHEET SIZE: A3  
 SCALE: 1:1,000

0 5 10 20  
 LENGTHS ARE IN METERS



**LEVEL CROSSING REMOVAL PROJECT**

**WESTERN PROGRAM ALLIANCE**

**BALLARAT STATION UPGRADE  
 LEVEL CROSSING REMOVAL PROJECT**

**PROJECT AREA**

SHEET 4

LEGL./24-036

**MGA2020 ZONE 55 CO-ORDINATES (METRES)**

COORDINATES ROUNDED TO THE NEAREST METRE, ADD 2 DECIMAL PLACES FOR FULL PRECISION

Point	Easting	Northing
1	222716	5838470
2	222812	5838440
3	222902	5838420
4	222966	5838420