

**Overview Map**

- Access Tracks
- Municipal Roads
- Arterial Roads
- Project Area
- Suburbs
- Council Boundary

PROJECT DOCUMENT NO.  
Yan-Yean-EES-MAPBOOK-01

ISSUE	APP'D	DATE	AMENDMENT
1		07/07/20	Draft

GENERAL NOTES

**MAJOR ROAD PROJECTS VICTORIA**

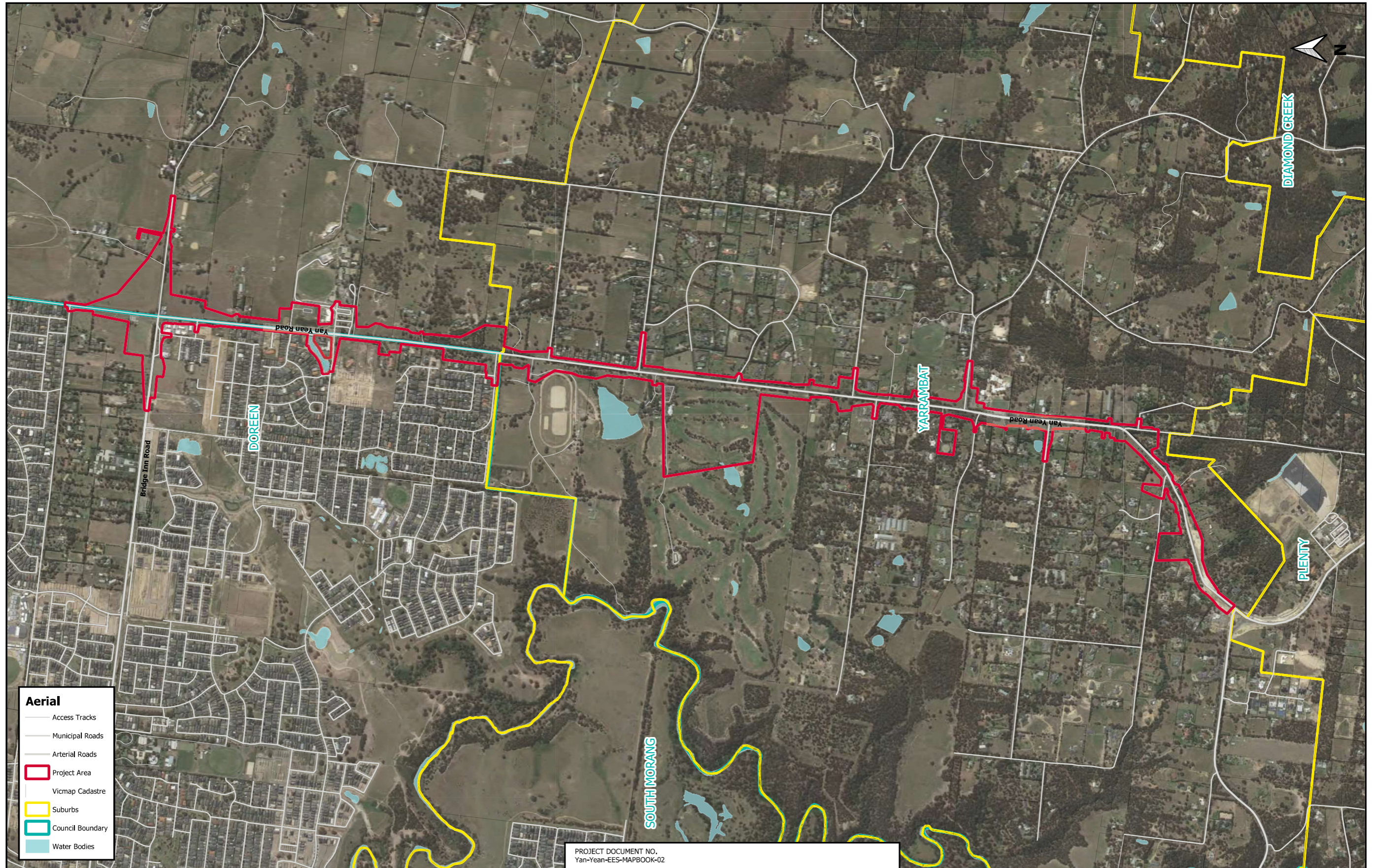
1800 105 105  
Major Road Projects Victoria  
GPO Box 4509, Melbourne  
VIC 3001

DESIGNED ES	DRAWN ES
APPROVED NJ	CHECKED CH
CAT: CATALOG PROJ: 272536-98 FILE:	

SCALE OF METRES

0 100 200 m

<b>YAN YEAN ROAD UPGRADE STAGE 2 ENVIRONMENT EFFECTS STATEMENT Corridor Overview</b>				
FILE NO.	CONTRACT NO.	SHEET NO.	DRAWING NO. 01	ISSUE 1



PROJECT DOCUMENT NO.  
 Yan-Yean-EES-MAPBOOK-02

ISSUE	APP'D	DATE	AMENDMENT
1		07/07/20	Draft

GENERAL NOTES

**MAJOR ROAD PROJECTS**  
 VICTORIA

1800 105 105  
 Major Road Projects Victoria  
 GPO Box 4509, Melbourne  
 VIC 3001

DESIGNED ES	DRAWN ES
APPROVED NJ	CHECKED CH
CAT: CATALOG PROJ: 272536-98 FILE:	

SCALE OF METRES  
 0 100 200 m

<b>YAN YEAN ROAD UPGRADE                  STAGE 2 ENVIRONMENT EFFECTS STATEMENT</b> Aerial - Corridor Overview				
FILE NO.	CONTRACT NO.	SHEET NO.	DRAWING NO. 02	ISSUE 1



**Aerial**

- Access Tracks
- Municipal Roads
- Arterial Roads
- Project Area
- Vicmap Cadastre
- Suburbs
- Council Boundary
- Water Bodies

PROJECT DOCUMENT NO.  
Yan-Yean-EES-MAPBOOK-03

ISSUE	APP'D	DATE	AMENDMENT
1		07/07/20	Draft

GENERAL NOTES

**MAJOR ROAD PROJECTS**  
VICTORIA

1800 105 105  
Major Road Projects Victoria  
GPO Box 4509, Melbourne  
VIC 3001

DESIGNED ES	DRAWN ES
APPROVED NJ	CHECKED CH
CAT: CATALOG PROJ: 272536-98 FILE:	

SCALE OF METRES

0 50 100 m

<b>YAN YEAN ROAD UPGRADE</b> STAGE 2 ENVIRONMENT EFFECTS STATEMENT Aerial - Corridor Section 1				
FILE NO.	CONTRACT NO.	SHEET NO.	DRAWING NO. 03	ISSUE 1



**Aerial**

- Access Tracks
- Municipal Roads
- Arterial Roads
- Project Area
- Vicmap Cadastre
- Suburbs
- Council Boundary
- Water Bodies

PROJECT DOCUMENT NO.  
 Yan-Yean-EES-MAPBOOK-04

ISSUE	APP'D	DATE	AMENDMENT
1		07/07/20	Draft

GENERAL NOTES

**MAJOR ROAD PROJECTS**  
 VICTORIA

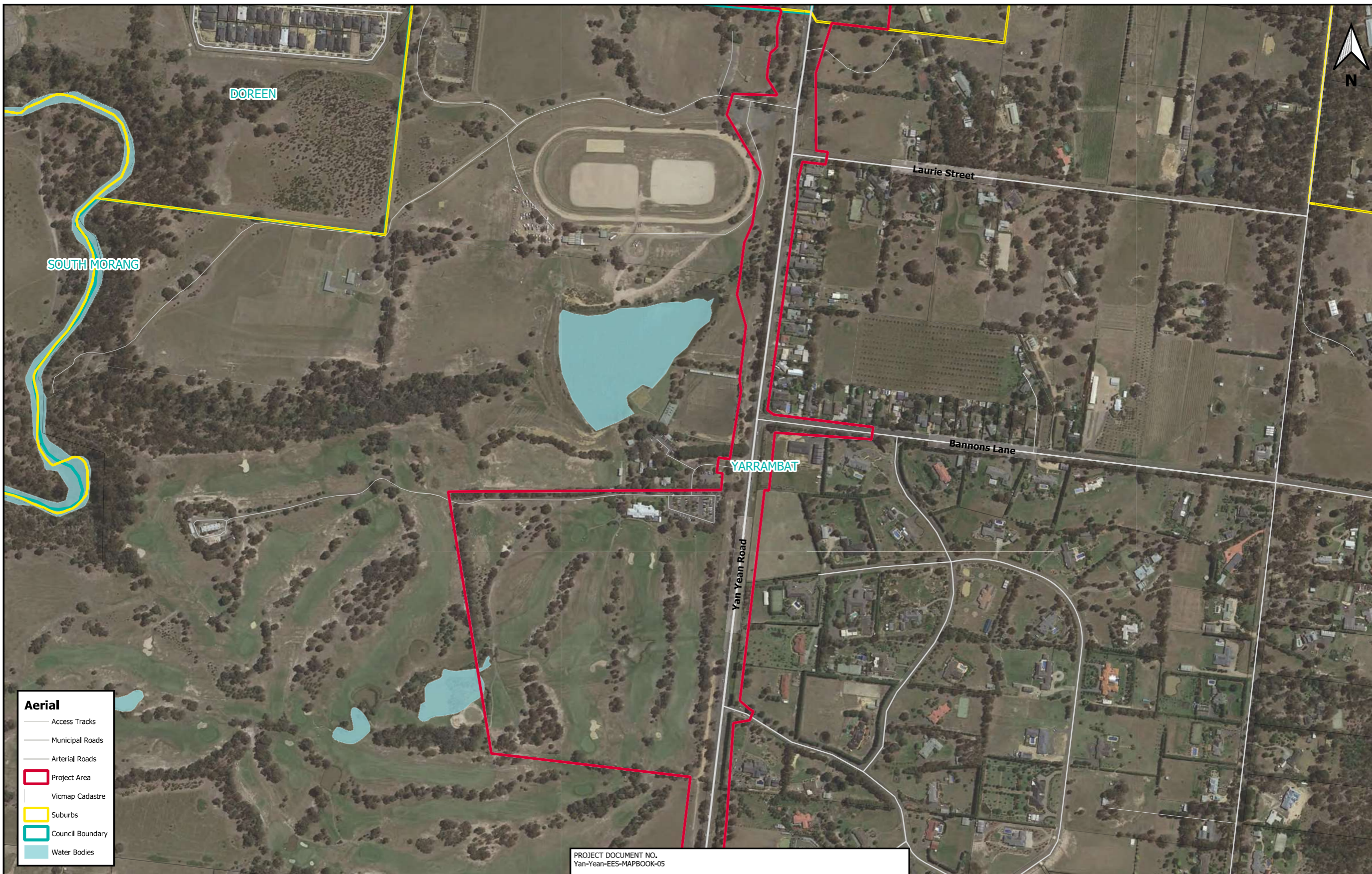
1800 105 105  
 Major Road Projects Victoria  
 GPO Box 4509, Melbourne  
 VIC 3001

DESIGNED ES	DRAWN ES
APPROVED NJ	CHECKED CH
CAT: CATALOG PROJ: 272536-98 FILE:	

SCALE OF METRES

0 50 100 m

<b>YAN YEAN ROAD UPGRADE          STAGE 2 ENVIRONMENT EFFECTS STATEMENT          Aerial - Corridor Section 2</b>				
FILE NO.	CONTRACT NO.	SHEET NO.	DRAWING NO. 04	ISSUE 1



PROJECT DOCUMENT NO.  
Yan-Yean-EES-MAPBOOK-05

ISSUE	APP'D	DATE	AMENDMENT
1		07/07/20	Draft

GENERAL NOTES

**MAJOR ROAD PROJECTS VICTORIA**

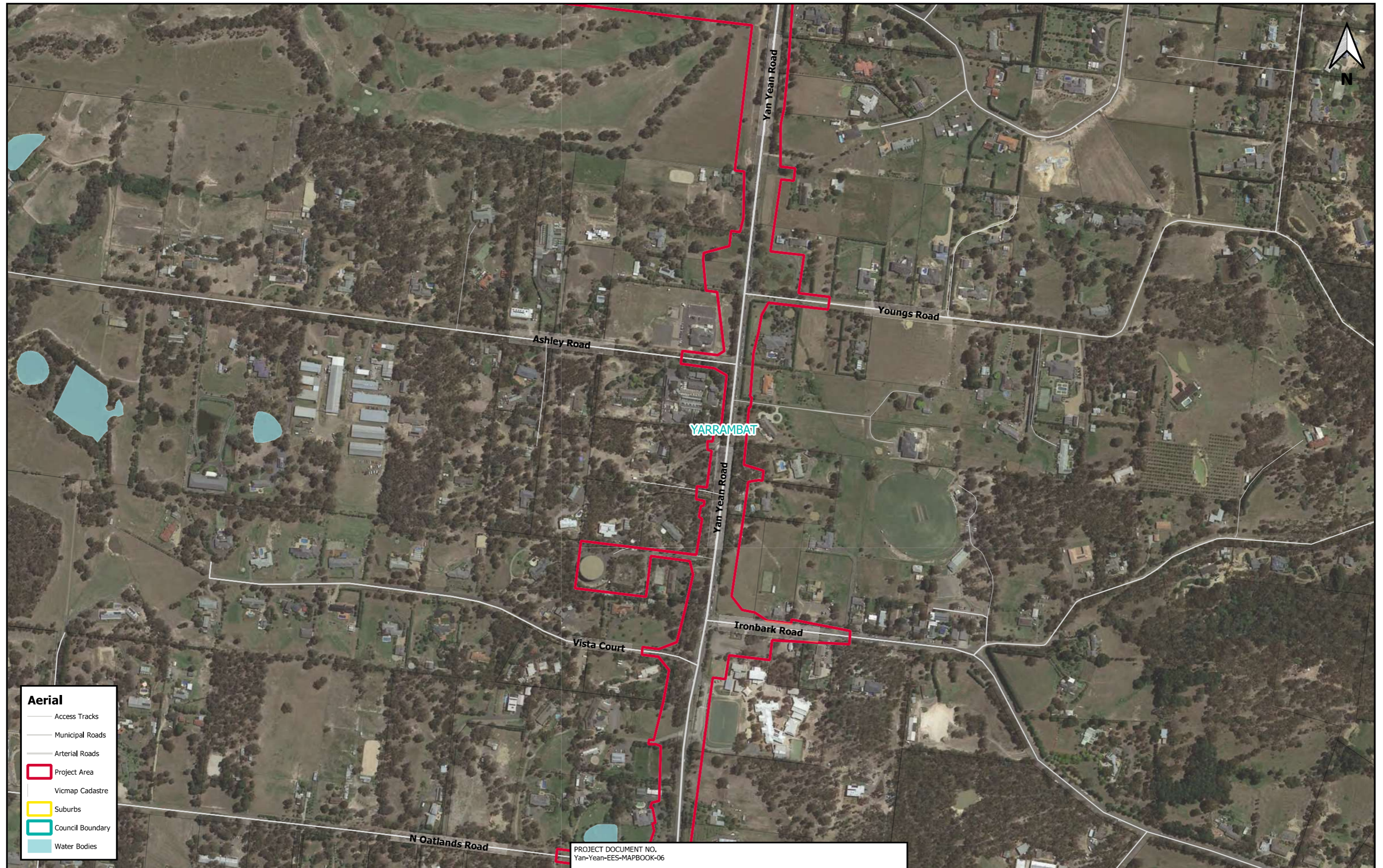
1800 105 105  
Major Road Projects Victoria  
GPO Box 4509, Melbourne  
VIC 3001

DESIGNED ES	DRAWN ES
APPROVED NJ	CHECKED CH
CAT: CATALOG PROJ: 272536-98 FILE:	

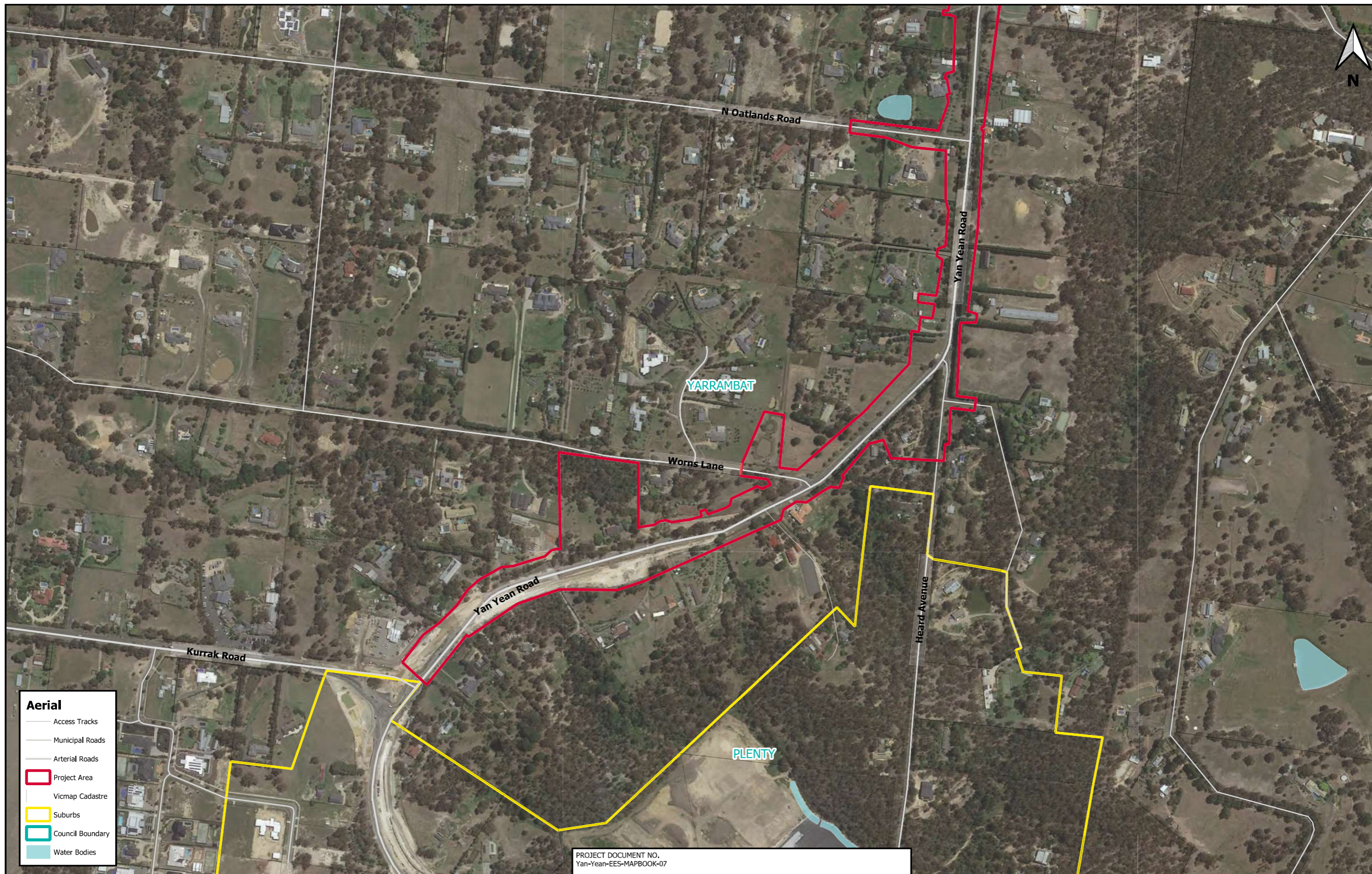
SCALE OF METRES

0 50 100 m

<b>YAN YEAN ROAD UPGRADE STAGE 2 ENVIRONMENT EFFECTS STATEMENT Aerial - Corridor Section 3</b>				
FILE NO.	CONTRACT NO.	SHEET NO.	DRAWING NO. 05	ISSUE 1



				GENERAL NOTES		 1800 105 105 Major Road Projects Victoria GPO Box 4509, Melbourne VIC 3001		DESIGNED ES	DRAWN ES	YAN YEAN ROAD UPGRADE STAGE 2 ENVIRONMENT EFFECTS STATEMENT Aerial - Corridor Section 4					
								APPROVED NJ	CHECKED CH						
1		07/07/20	Draft					CAT: CATALOG PROJ: 272536-98 FILE:	SCALE OF METRES 0 50 100 m		FILE NO.	CONTRACT NO.	SHEET NO.	DRAWING NO. 06	ISSUE 1
ISSUE	APP'D	DATE	AMENDMENT												



**Aerial**

- Access Tracks
- Municipal Roads
- Arterial Roads
- Project Area
- Vicmap Cadastre
- Suburbs
- Council Boundary
- Water Bodies

PROJECT DOCUMENT NO.  
Yan-Yean-EES-MAPBOOK-07

ISSUE	APP'D	DATE	AMENDMENT
1		07/07/20	Draft

GENERAL NOTES

**MAJOR ROAD PROJECTS**  
VICTORIA

1800 105 105  
Major Road Projects Victoria  
GPO Box 4509, Melbourne  
VIC 3001

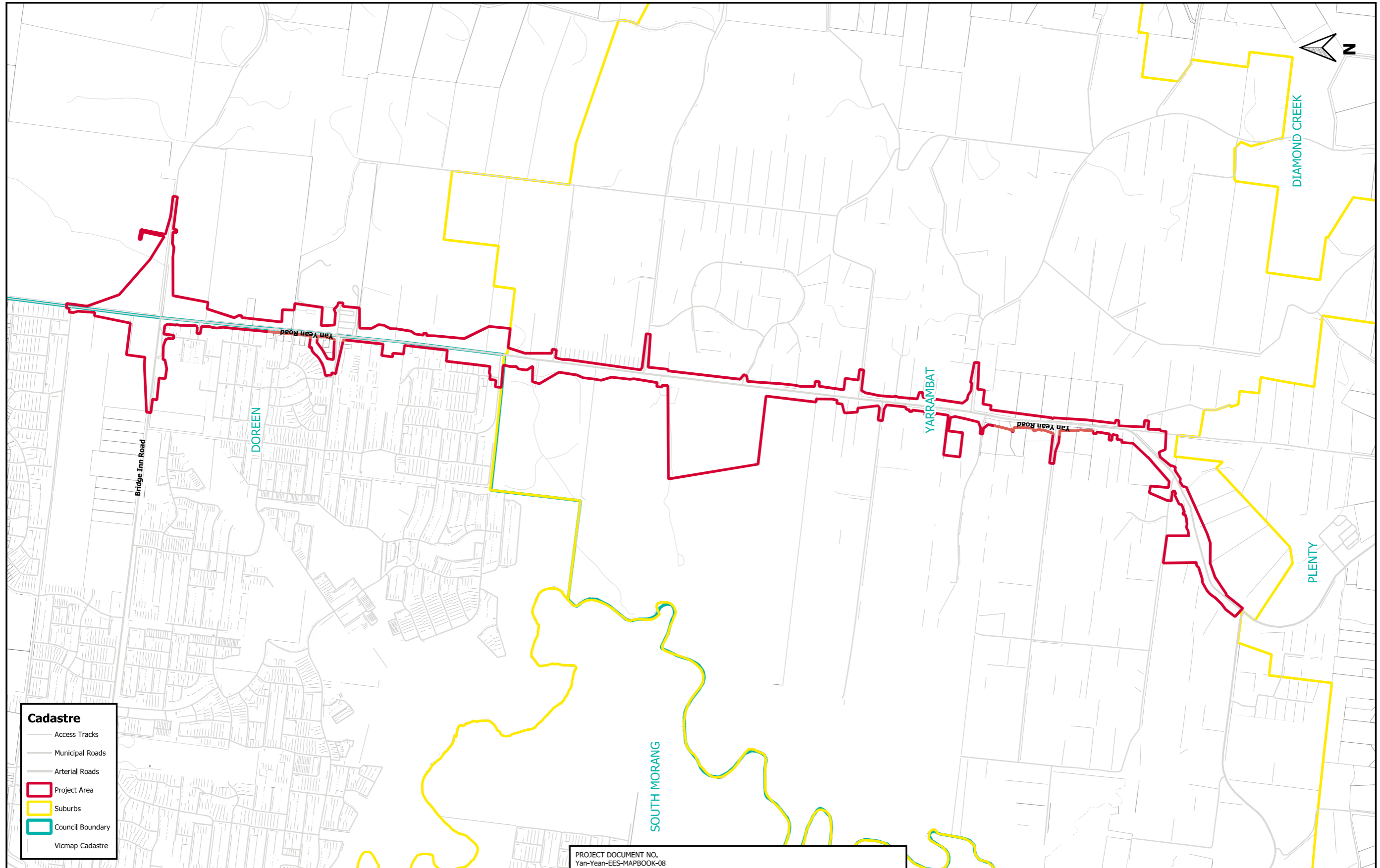
DESIGNED ES	DRAWN ES
APPROVED NJ	CHECKED CH
CAT: CATALOG PROJ: 272536-98 FILE:	

SCALE OF METRES

0 50 100 m

<b>YAN YEAN ROAD UPGRADE</b> STAGE 2 ENVIRONMENT EFFECTS STATEMENT Aerial - Corridor Section 5				
FILE NO.	CONTRACT NO.	SHEET NO.	DRAWING NO. 07	ISSUE 1





Cadastral	
	Access Tracks
	Municipal Roads
	Arterial Roads
	Project Area
	Suburbs
	Council Boundary
	Vicmap Cadastral

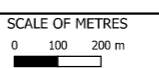
PROJECT DOCUMENT NO.  
 Yan-Yean-EES-MAPBOOK-08



1800 105 105  
 Major Road Projects Victoria  
 GPO Box 4509, Melbourne  
 VIC 3001

DESIGNED ES	DRAWN ES
APPROVED NJ	CHECKED CH

CAT: CATALOG  
 PROJ: 272536-98  
 FILE:

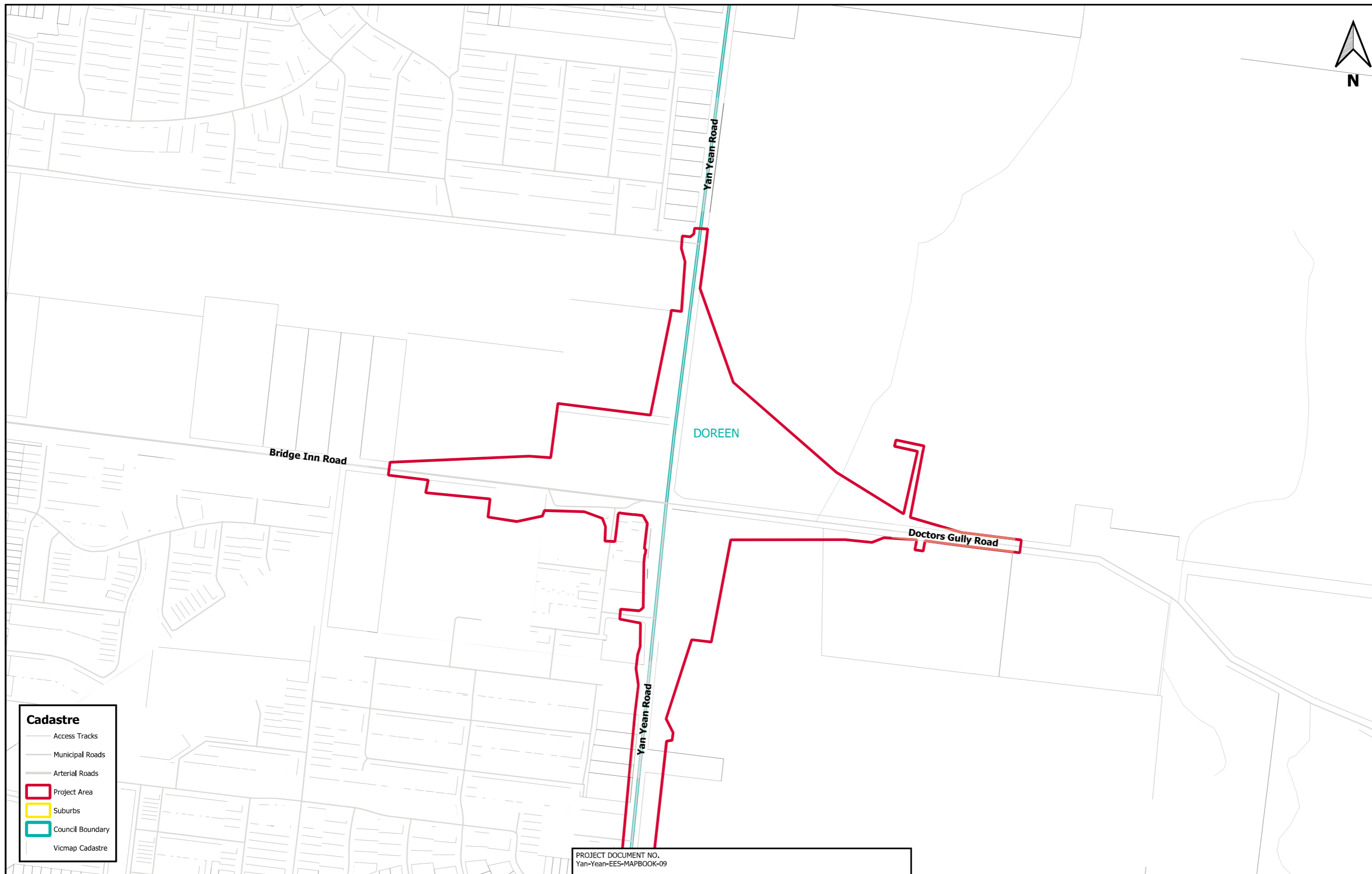


YAN YEAN ROAD UPGRADE  
 STAGE 2 ENVIRONMENT EFFECTS STATEMENT  
 Cadastre - Corridor Overview

ISSUE	APP'D	DATE	AMENDMENT
01		07/07/20	Draft

GENERAL NOTES

FILE NO.	CONTRACT NO.	SHEET NO.	DRAWING NO. 08	ISSUE 01
----------	--------------	-----------	-------------------	-------------



**Cadastral**

- Access Tracks
- Municipal Roads
- Arterial Roads
- Project Area
- Suburbs
- Council Boundary
- Vicmap Cadastral

PROJECT DOCUMENT NO.  
Yan-Yean-EES-MAPBOOK-09

ISSUE	APP'D	DATE	AMENDMENT
01		07/07/20	Draft

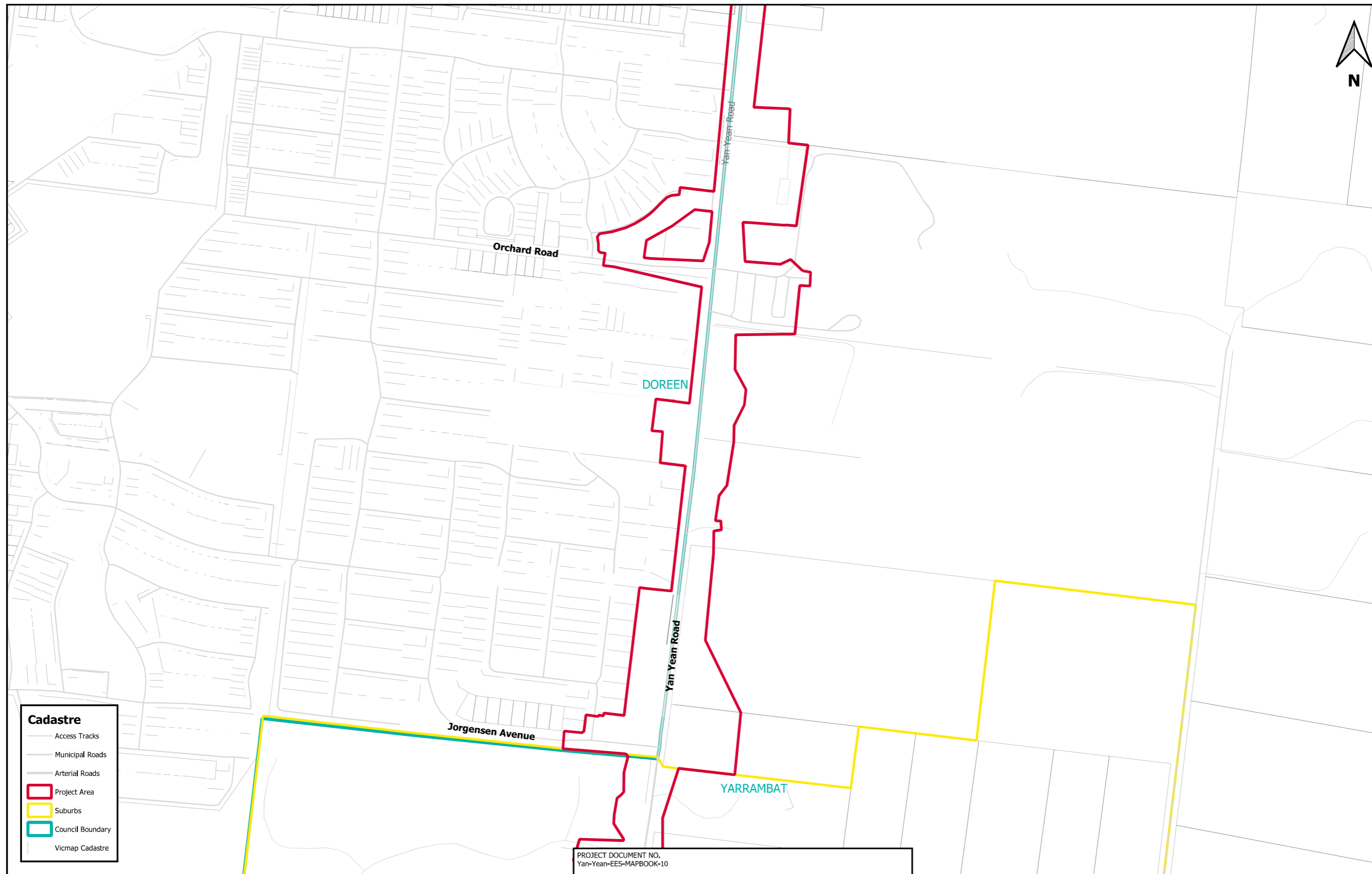
GENERAL NOTES

1800 105 105  
Major Road Projects Victoria  
GPO Box 4509, Melbourne  
VIC 3001

DESIGNED ES	DRAWN ES
APPROVED NJ	CHECKED CH
CAT: CATALOG PROJ: 272536-98 FILE:	

SCALE OF METRES  
0 50 100 m

YAN YEAN ROAD UPGRADE STAGE 2 ENVIRONMENT EFFECTS STATEMENT Cadastral - Corridor Section 1				
FILE NO.	CONTRACT NO.	SHEET NO.	DRAWING NO. 09	ISSUE 01



Cadastral	
	Access Tracks
	Municipal Roads
	Arterial Roads
	Project Area
	Suburbs
	Council Boundary
	Vicmap Cadastral

PROJECT DOCUMENT NO.  
 Yan-Yean-EES-MAPBOOK-10

ISSUE	APP'D	DATE	AMENDMENT
01		07/07/20	Draft

GENERAL NOTES

**MAJOR ROAD PROJECTS VICTORIA**

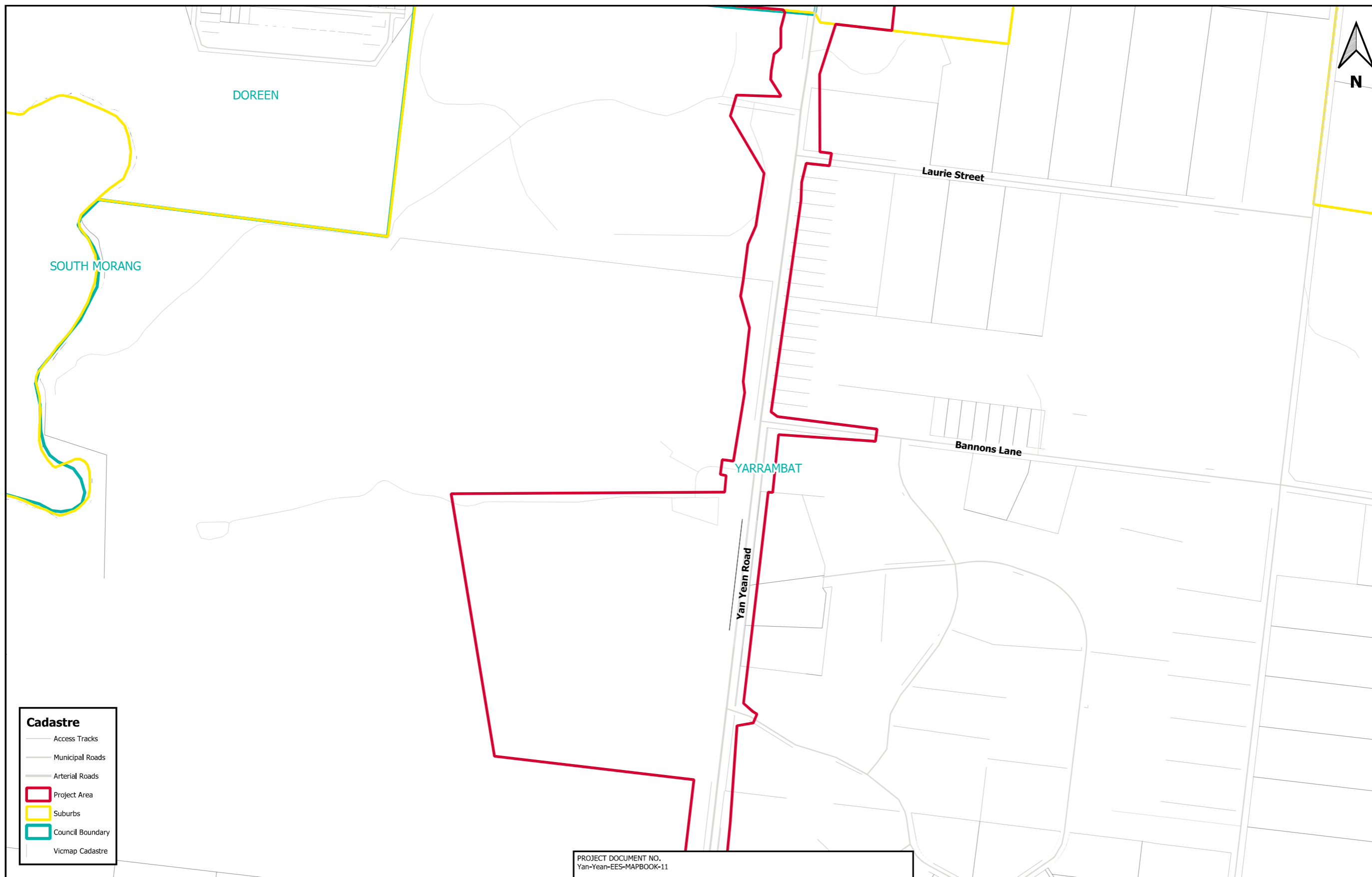
1800 105 105  
 Major Road Projects Victoria  
 GPO Box 4509, Melbourne  
 VIC 3001

DESIGNED	DRAWN ES
APPROVED NJ	CHECKED CH
CAT: CATALOG PROJ: 272536-98 FILE:	

SCALE OF METRES

0 50 100 m

YAN YEAN ROAD UPGRADE STAGE 2 ENVIRONMENT EFFECTS STATEMENT Cadastral - Corridor Section 2				
FILE NO.	CONTRACT NO.	SHEET NO.	DRAWING NO.	ISSUE
		10	10	01



**Cadastral**

- Access Tracks
- Municipal Roads
- Arterial Roads
- Project Area
- Suburbs
- Council Boundary
- Vicmap Cadastral

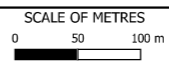
PROJECT DOCUMENT NO.  
Yan-Yean-EES-MAPBOOK-11



1800 105 105  
Major Road Projects Victoria  
GPO Box 4509, Melbourne  
VIC 3001

DESIGNED ES	DRAWN ES
APPROVED NJ	CHECKED CH

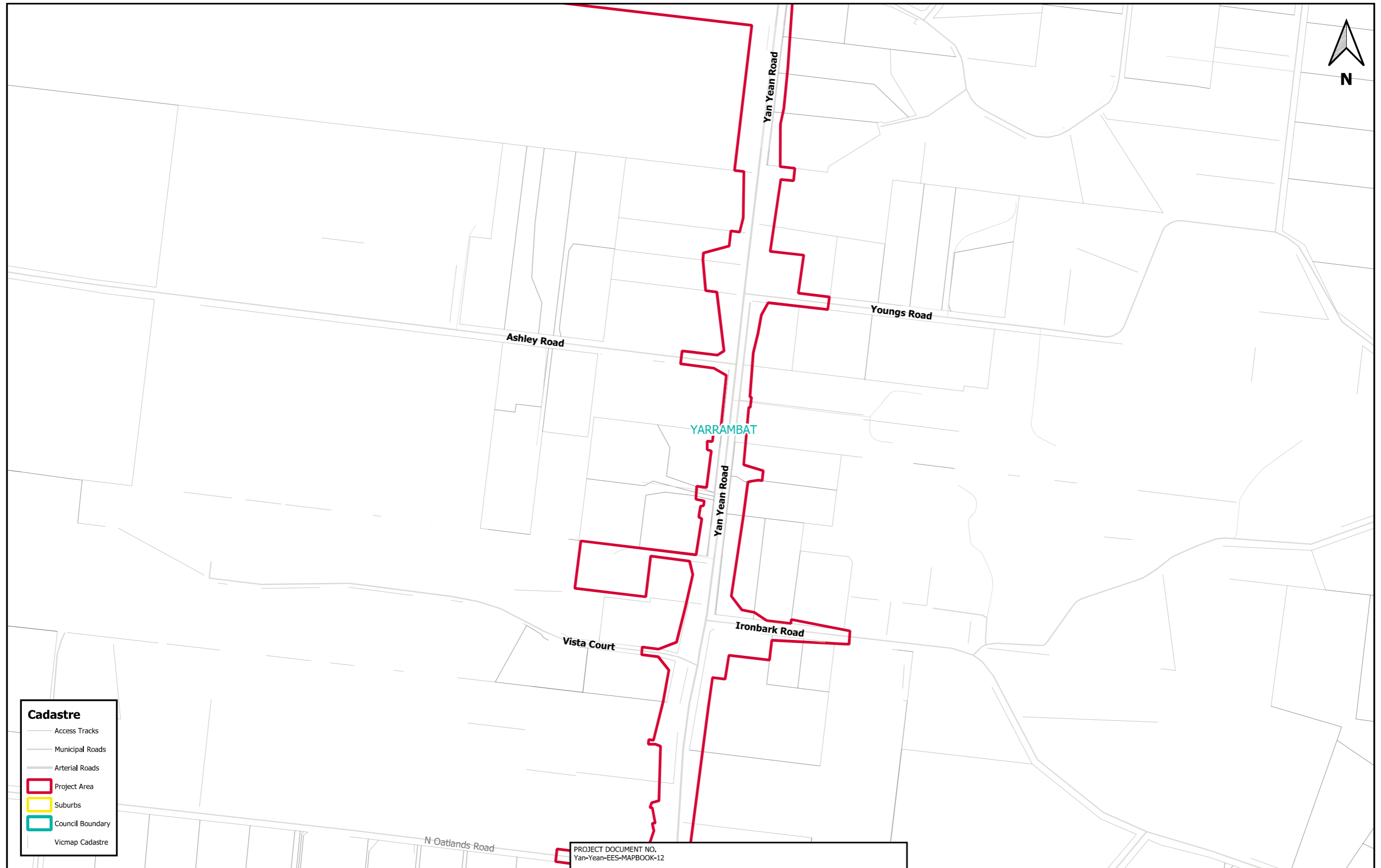
CAT: CATALOG  
PROJ: 272536-98  
FILE:



YAN YEAN ROAD UPGRADE  
STAGE 2 ENVIRONMENT EFFECTS STATEMENT  
Cadastral - Corridor Section 3

ISSUE	APP'D	DATE	AMENDMENT
01		07/07/20	Draft

FILE NO.	CONTRACT NO.	SHEET NO.	DRAWING NO.	ISSUE
		11	11	01



Cadastral	
	Access Tracks
	Municipal Roads
	Arterial Roads
	Project Area
	Suburbs
	Council Boundary
	Vicmap Cadastral

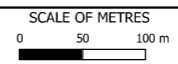
PROJECT DOCUMENT NO.  
 Yan-Yean-EES-MAPBOOK-12



1800 105 105  
 Major Road Projects Victoria  
 GPO Box 4509, Melbourne  
 VIC 3001

DESIGNED	DRAWN
ES	ES
APPROVED	CHECKED
NJ	CH

CAT: CATALOG  
 PROJ: 272536-98  
 FILE:

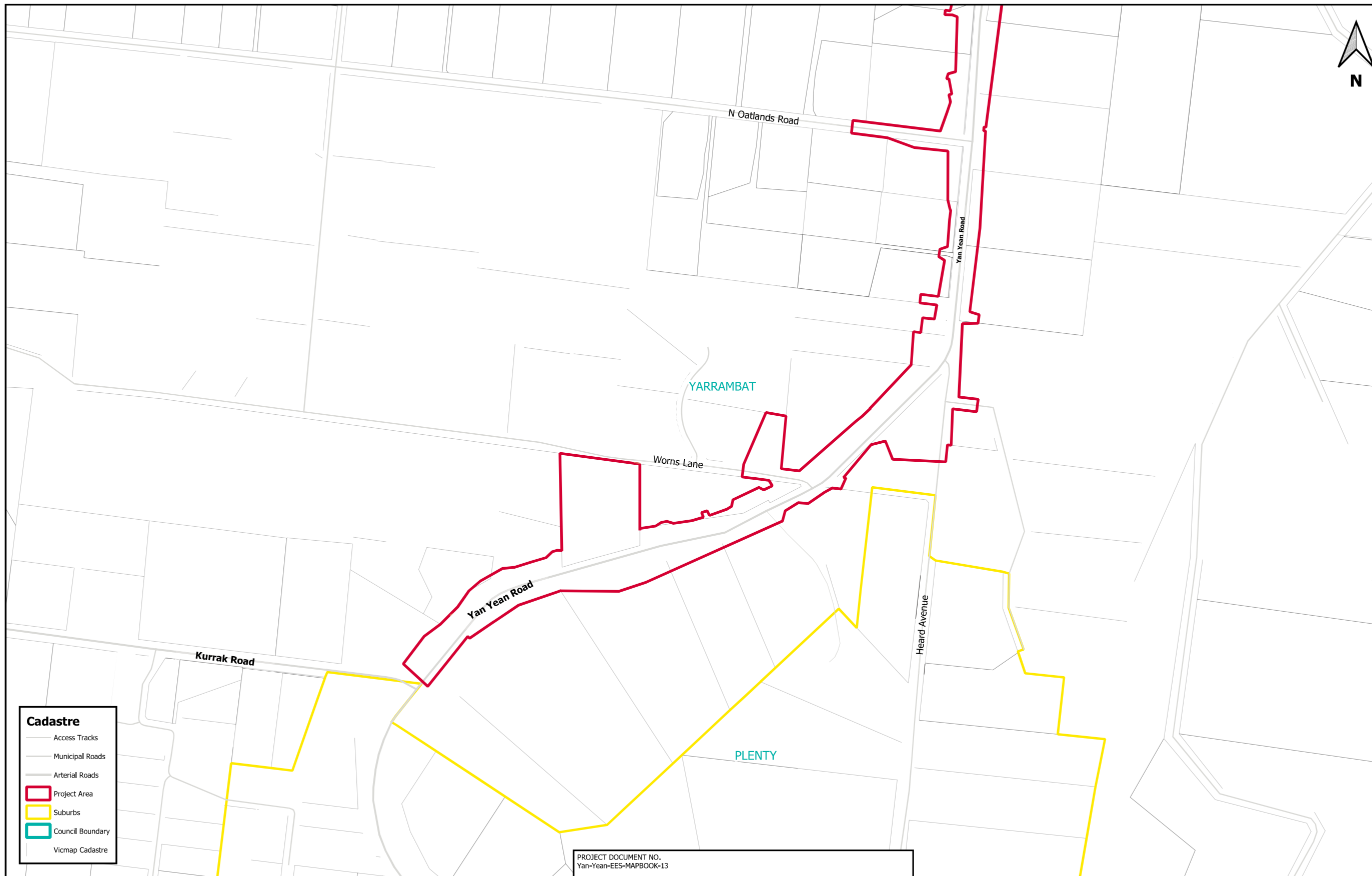


YAN YEAN ROAD UPGRADE  
 STAGE 2 ENVIRONMENT EFFECTS STATMENT  
 Cadastral - Corridor Section 4

ISSUE	APP'D	DATE	AMENDMENT
01		07/07/20	Draft

GENERAL NOTES

FILE NO.	CONTRACT NO.	SHEET NO.	DRAWING NO.	ISSUE
		12	12	01



**Cadastral**

- Access Tracks
- Municipal Roads
- Arterial Roads
- Project Area
- Suburbs
- Council Boundary
- Vicmap Cadastral

PROJECT DOCUMENT NO.  
Yan-Yean-EES-MAPBOOK-13

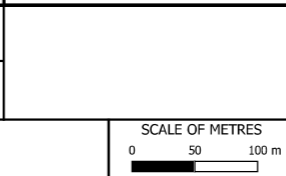
ISSUE	APP'D	DATE	AMENDMENT
01		07/07/20	Draft

GENERAL NOTES

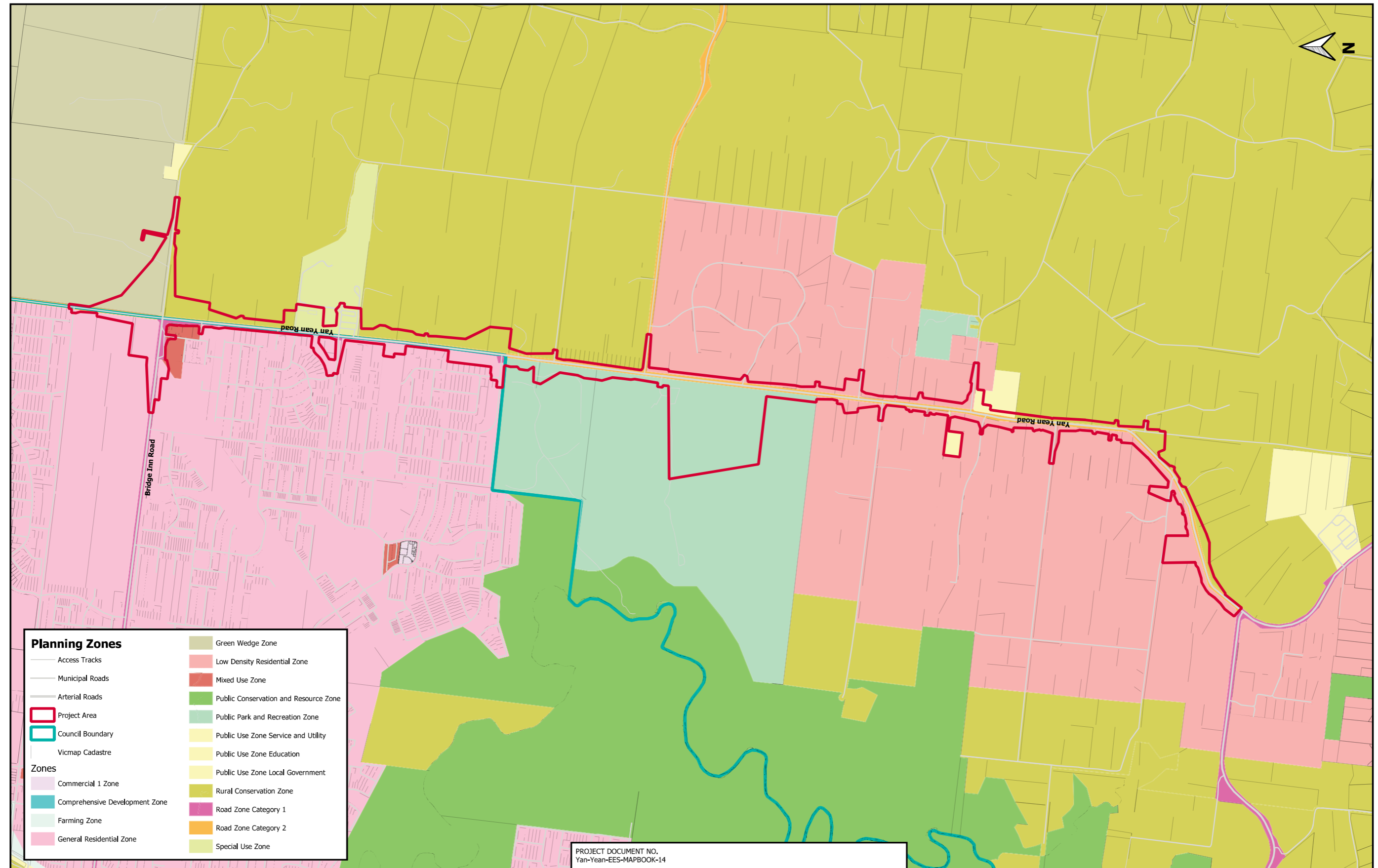
**MAJOR ROAD PROJECTS**  
VICTORIA

1800 105 105  
Major Road Projects Victoria  
GPO Box 4509, Melbourne  
VIC 3001

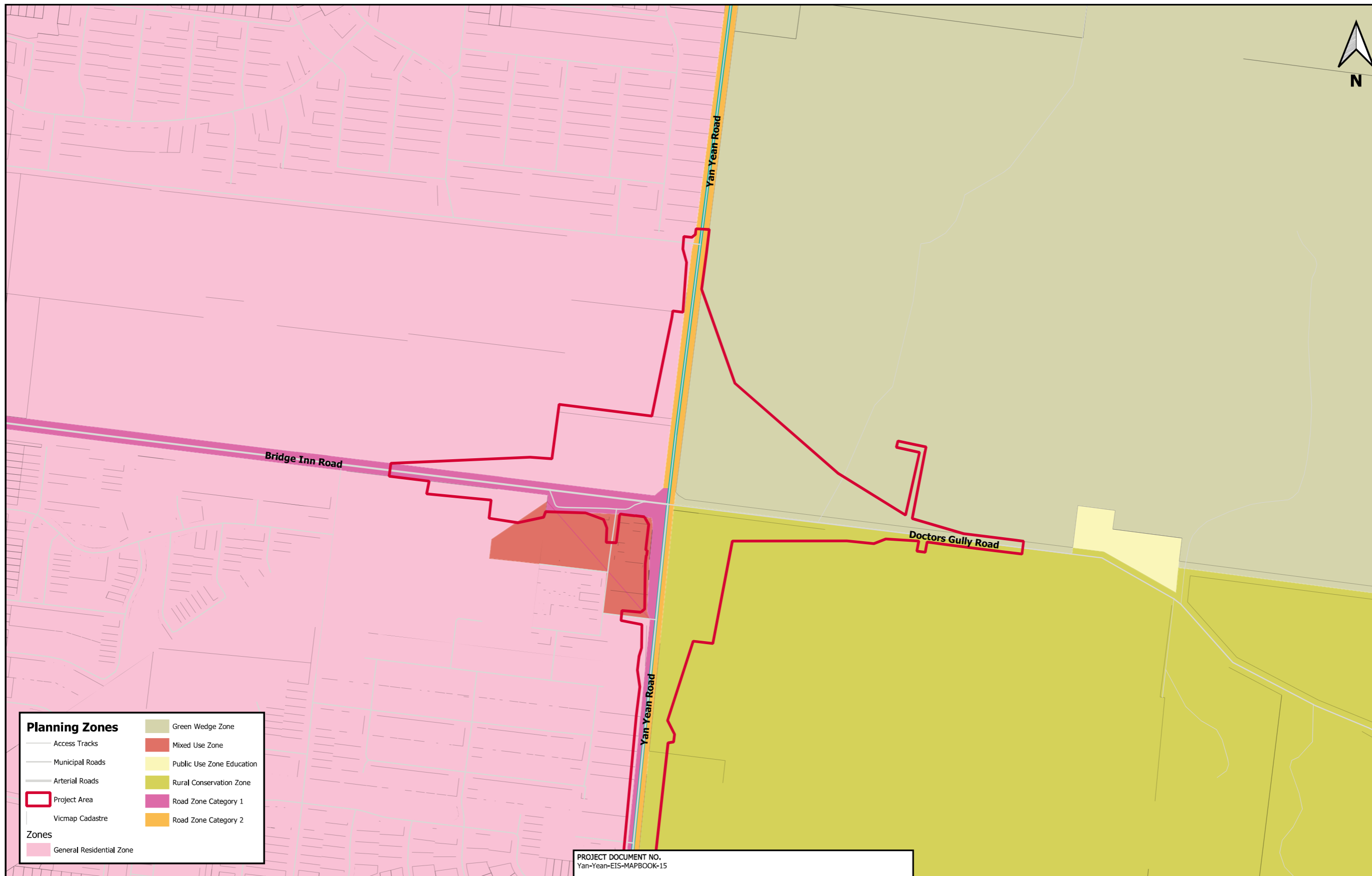
DESIGNED ES	DRAWN ES
APPROVED NJ	CHECKED CH
CAT: CATALOG PROJ: 272536-98 FILE:	



<b>YAN YEAN ROAD UPGRADE</b> STAGE 2 ENVIRONMENT EFFECTS STATEMENT Cadastral - Corridor Section 5				
FILE NO.	CONTRACT NO.	SHEET NO.	DRAWING NO. 13	ISSUE 01



			GENERAL NOTES		<p>1800 105 105 Major Road Projects Victoria GPO Box 4509, Melbourne VIC 3001</p>		DESIGNED ES	DRAWN ES	<p align="center"><b>YAN YEAN ROAD UPGRADE</b> <b>STAGE 2 ENVIRONMENT EFFECTS STATEMENT</b> <b>Planning Zones - Corridor Overview</b></p>					
					<p>CAT: CATALOG PROJ: 272536-98 FILE:</p>		CHECKED CH	<p>SCALE OF METRES 0 100 200 m</p>						
01	07/07/20	Draft								FILE NO.	CONTRACT NO.	SHEET NO.	DRAWING NO. 14	ISSUE 01
ISSUE	APP'D	DATE	AMENDMENT											



**Planning Zones**

- Access Tracks
- Municipal Roads
- Arterial Roads
- Vicmap Cadastre
- Project Area

**Zones**

- General Residential Zone
- Green Wedge Zone
- Mixed Use Zone
- Public Use Zone Education
- Rural Conservation Zone
- Road Zone Category 1
- Road Zone Category 2

PROJECT DOCUMENT NO.  
Yan-Yean-EIS-MAPBOOK-15

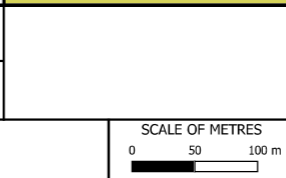
ISSUE	APP'D	DATE	AMENDMENT
01		07/07/20	Draft

GENERAL NOTES

**MAJOR ROAD PROJECTS**  
VICTORIA

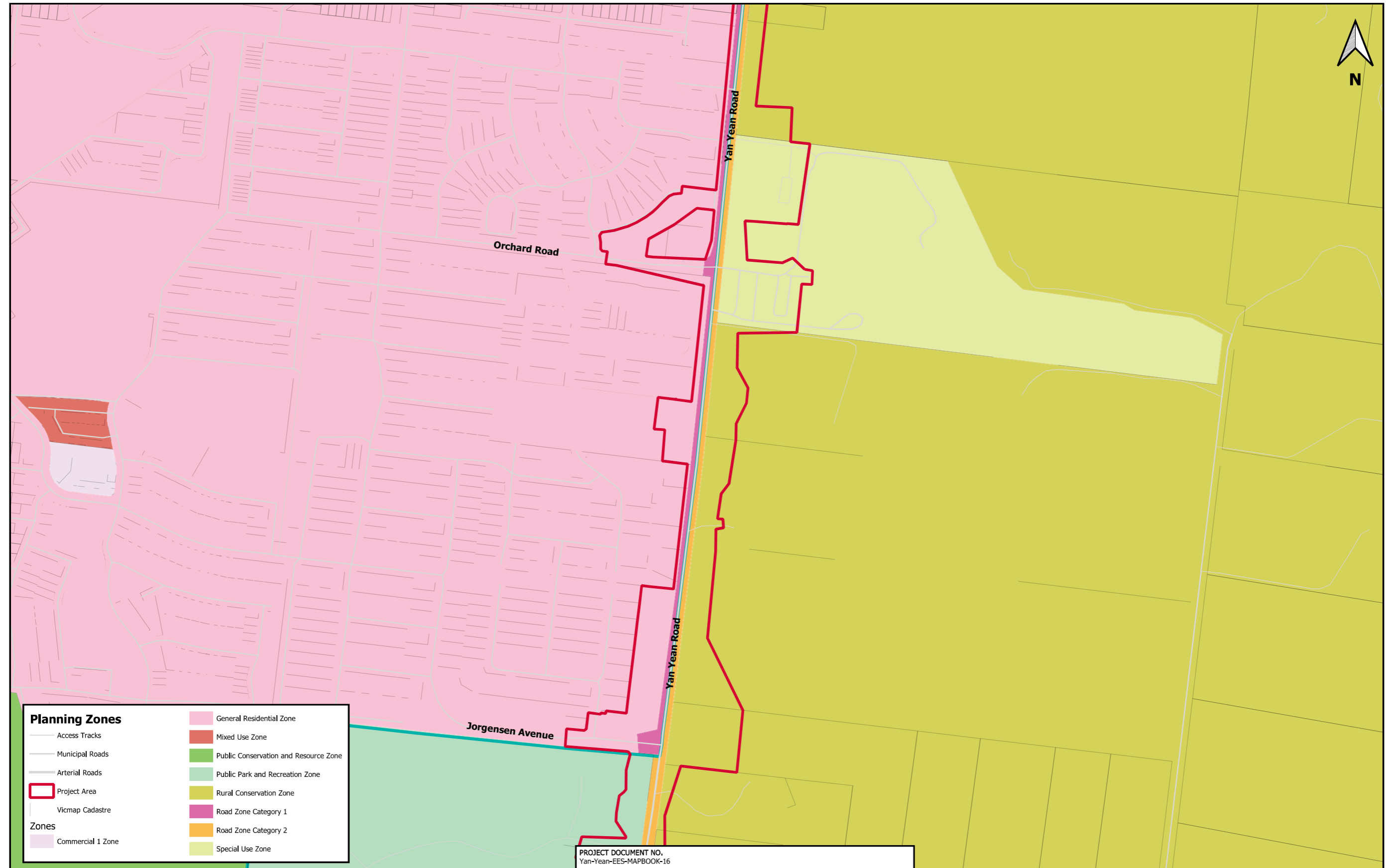
1800 105 105  
Major Road Projects Victoria  
GPO Box 4509, Melbourne  
VIC 3001

DESIGNED ES	DRAWN ES
APPROVED NJ	CHECKED CH
CAT: CATALOG PROJ: 272536-98 FILE:	



YAN YEAN ROAD UPGRADE STAGE 2 ENVIRONMENT EFFECTS STATEMENT Planning Zones – Corridor Section 1				
FILE NO.	CONTRACT NO.	SHEET NO.	DRAWING NO.	ISSUE
			15	01





**Planning Zones**

- Access Tracks
- Municipal Roads
- Arterial Roads
- ▭ Project Area
- Vicmap Cadastre

**Zones**

- ▭ Commercial 1 Zone
- ▭ General Residential Zone
- ▭ Mixed Use Zone
- ▭ Public Conservation and Resource Zone
- ▭ Public Park and Recreation Zone
- ▭ Rural Conservation Zone
- ▭ Road Zone Category 1
- ▭ Road Zone Category 2
- ▭ Special Use Zone

PROJECT DOCUMENT NO.  
 Yan-Yeon-EES-MAPBOOK-16

ISSUE	APP'D	DATE	AMENDMENT
01		07/07/20	Draft

GENERAL NOTES

**MAJOR ROAD PROJECTS**  
 VICTORIA

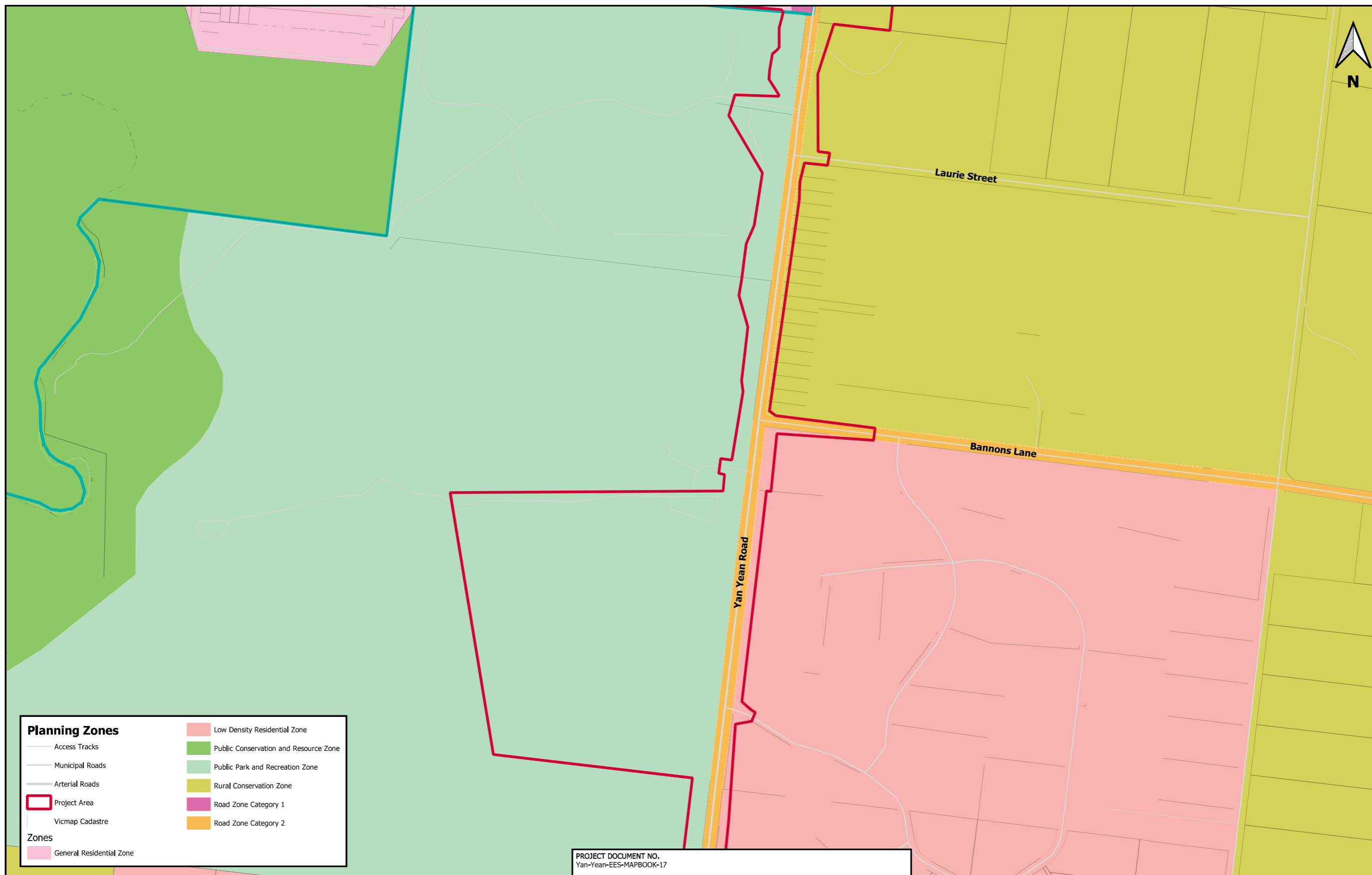
1800 105 105  
 Major Road Projects Victoria  
 GPO Box 4509, Melbourne  
 VIC 3001

DESIGNED	DRAWN
ES	ES
APPROVED	CHECKED
NJ	CH
CAT: CATALOG	
PROJ: 272536-98	
FILE:	

SCALE OF METRES

0 50 100 m

<b>YAN YEON ROAD UPGRADE</b>				
<b>STAGE 2 ENVIRONMENT EFFECTS STATEMENT</b>				
<b>Planning Zones – Corridor Section 2</b>				
FILE NO.	CONTRACT NO.	SHEET NO.	DRAWING NO.	ISSUE
			16	01



**Planning Zones**

- Access Tracks
- Municipal Roads
- Arterial Roads
- ▭ Project Area
- Vicmap Cadastre

**Zones**

- ▭ General Residential Zone
- ▭ Low Density Residential Zone
- ▭ Public Conservation and Resource Zone
- ▭ Public Park and Recreation Zone
- ▭ Rural Conservation Zone
- ▭ Road Zone Category 1
- ▭ Road Zone Category 2

PROJECT DOCUMENT NO.  
Yan-Yean-EES-MAPBOOK-17

ISSUE	APP'D	DATE	AMENDMENT
01		07/07/20	Draft

GENERAL NOTES

**MAJOR ROAD PROJECTS VICTORIA**

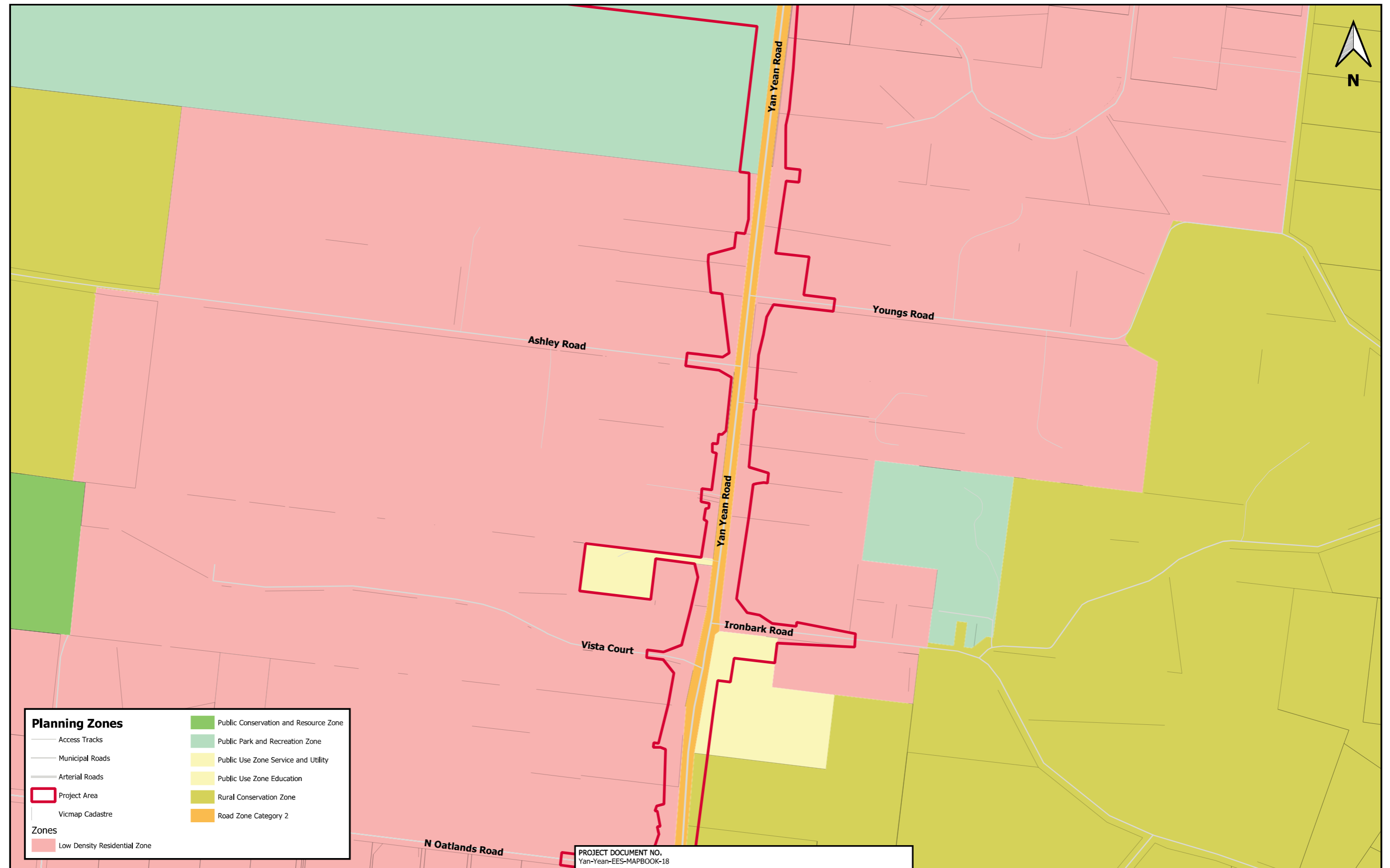
1800 105 105  
Major Road Projects Victoria  
GPO Box 4509, Melbourne  
VIC 3001

DESIGNED ES	DRAWN ES
APPROVED NJ	CHECKED CH
CAT: CATALOG PROJ: 272536-98 FILE:	

SCALE OF METRES

0 50 100 m

<b>YAN YEAN ROAD UPGRADE STAGE 2 ENVIRONMENT EFFECTS STATEMENT Planning Zones – Corridor Section 3</b>				
FILE NO.	CONTRACT NO.	SHEET NO.	DRAWING NO. 17	ISSUE 01



**Planning Zones**

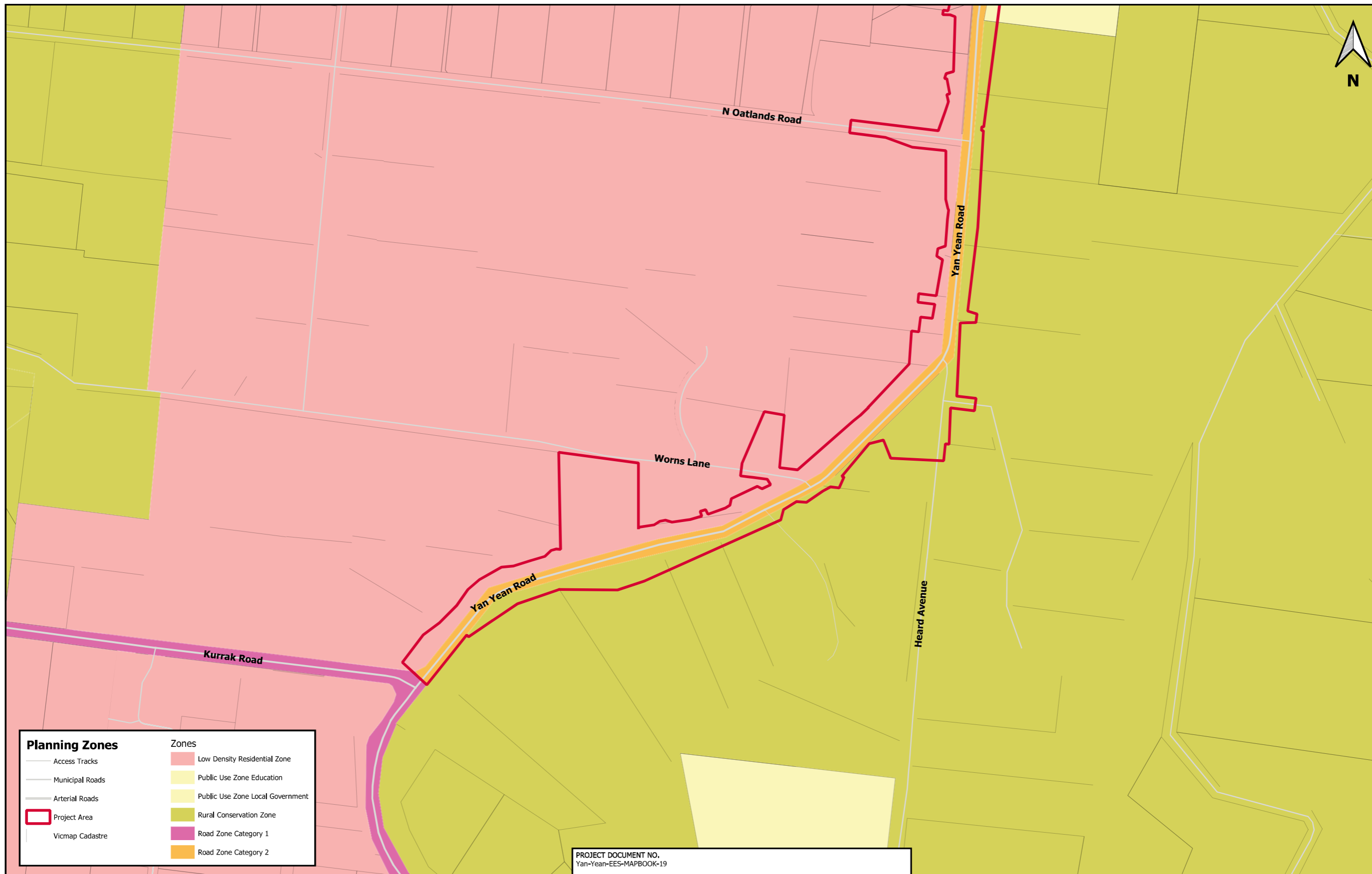
- Access Tracks
- Municipal Roads
- Arterial Roads
- ▭ Project Area
- Vicmap Cadastre

**Zones**

- ▭ Low Density Residential Zone
- ▭ Public Conservation and Resource Zone
- ▭ Public Park and Recreation Zone
- ▭ Public Use Zone Service and Utility
- ▭ Public Use Zone Education
- ▭ Rural Conservation Zone
- ▭ Road Zone Category 2

PROJECT DOCUMENT NO.  
 Yan-Yean-EES-MAPBOOK-18

				GENERAL NOTES				DESIGNED ES						
						APPROVED NJ		CHECKED CH						
						CAT: CATALOG PROJ: 272536-98 FILE:		SCALE OF METRES 0 50 100 m		YAN YEAN ROAD UPGRADE STAGE 2 ENVIRONMENT EFFECTS STATEMENT Planning Zones – Corridor Section 4				
01		07/07/20	Draft							FILE NO.	CONTRACT NO.	SHEET NO.	DRAWING NO.	ISSUE
ISSUE	APP'D	DATE	AMENDMENT										18	01



Planning Zones		Zones	
	Access Tracks		Low Density Residential Zone
	Municipal Roads		Public Use Zone Education
	Arterial Roads		Public Use Zone Local Government
	Project Area		Rural Conservation Zone
	Vicmap Cadastre		Road Zone Category 1
			Road Zone Category 2

PROJECT DOCUMENT NO.  
Yan-Yean-EES-MAPBOOK-19

ISSUE	APP'D	DATE	AMENDMENT
01		07/07/20	Draft

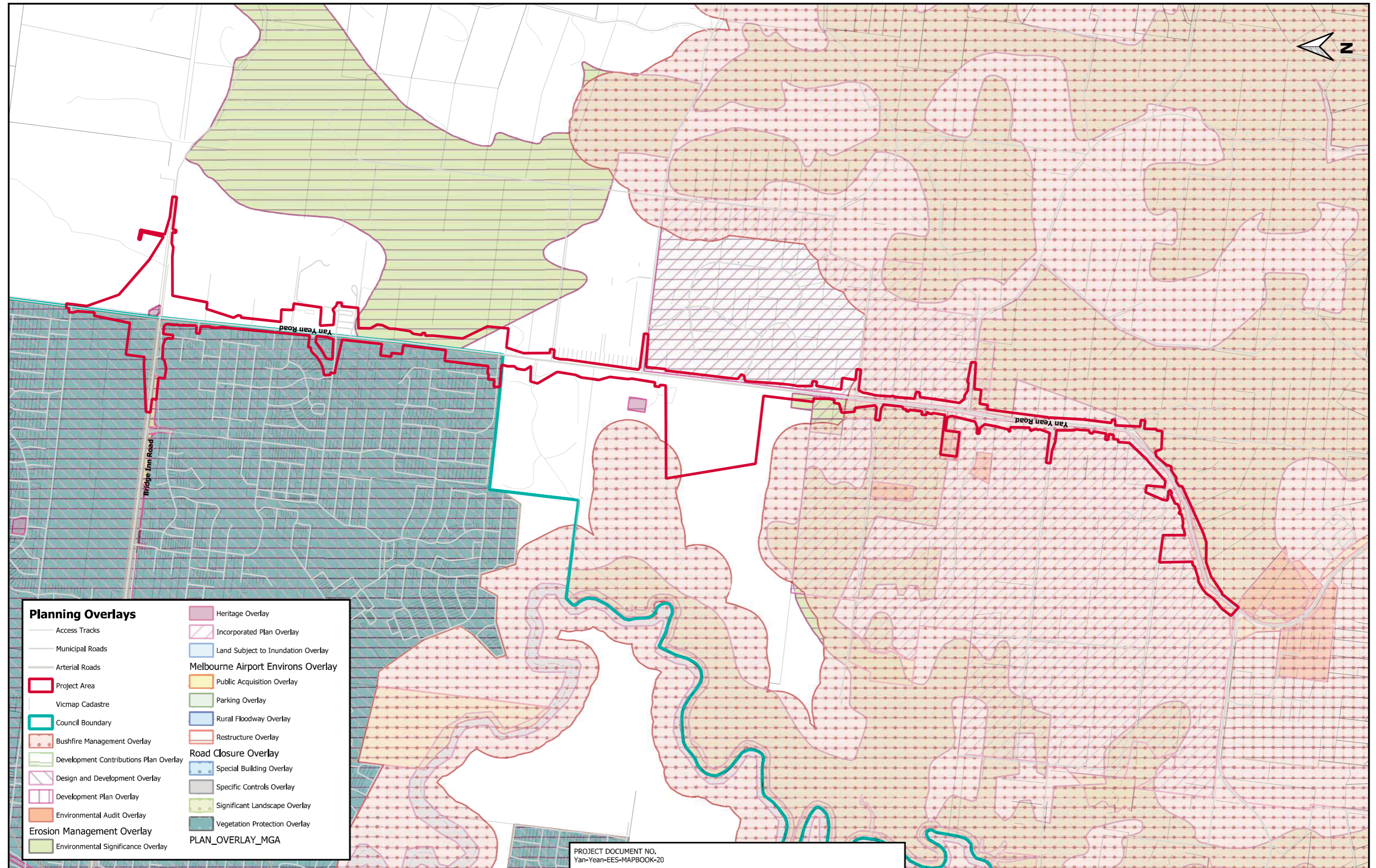
GENERAL NOTES

1800 105 105  
Major Road Projects Victoria  
GPO Box 4509, Melbourne  
VIC 3001

DESIGNED ES	DRAWN ES
APPROVED NJ	CHECKED CH
CAT: CATALOG PROJ: 272536-98 FILE:	

SCALE OF METRES

YAN YEAN ROAD UPGRADE STAGE 2 ENVIRONMENT EFFECTS STATEMENT Planning Zones – Corridor Section 5				
FILE NO.	CONTRACT NO.	SHEET NO.	DRAWING NO.	ISSUE
		19	19	01



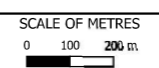
Planning Overlays	
— Access Tracks	Heritage Overlay
— Municipal Roads	Incorporated Plan Overlay
— Arterial Roads	Land Subject to Inundation Overlay
<span style="border: 2px solid red; padding: 2px;"> </span> Project Area	Melbourne Airport Environs Overlay
— Vicmap Cadastre	Public Acquisition Overlay
<span style="border: 2px solid cyan; padding: 2px;"> </span> Council Boundary	Parking Overlay
<span style="background-color: #f08080; border: 1px solid red; padding: 2px;"> </span> Bushfire Management Overlay	Rural Floodway Overlay
<span style="background-color: #90ee90; border: 1px solid green; padding: 2px;"> </span> Development Contributions Plan Overlay	Restructure Overlay
<span style="background-color: #d3d3d3; border: 1px solid grey; padding: 2px;"> </span> Design and Development Overlay	Road Closure Overlay
<span style="background-color: #fff2cc; border: 1px solid orange; padding: 2px;"> </span> Development Plan Overlay	Special Building Overlay
<span style="background-color: #90ee90; border: 1px solid green; padding: 2px;"> </span> Environmental Audit Overlay	Specific Controls Overlay
<span style="background-color: #90ee90; border: 1px solid green; padding: 2px;"> </span> Erosion Management Overlay	Significant Landscape Overlay
<span style="background-color: #90ee90; border: 1px solid green; padding: 2px;"> </span> Environmental Significance Overlay	Vegetation Protection Overlay
	PLAN_OVERLAY_MGA

PROJECT DOCUMENT NO.  
 Yan-Yean-EES-MAPBOOK-20



1800 105 105  
 Major Road Projects Victoria  
 GPO Box 4509, Melbourne  
 VIC 3001

DESIGNED	DRAWN
ES	ES
APPROVED	CHECKED
NJ	CH
CAT: CATALOG	
PROJ: 272536-98	
FILE:	

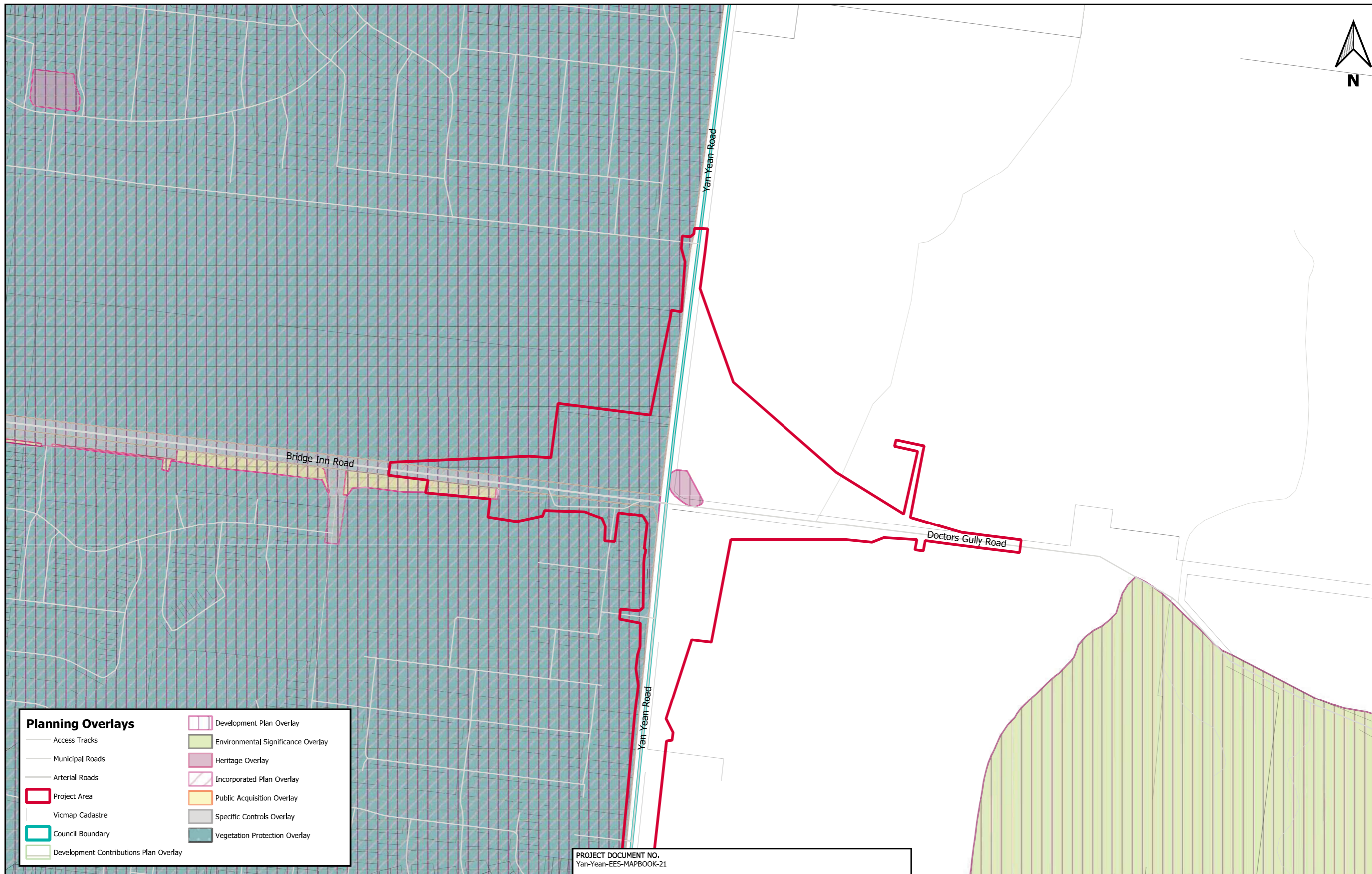


YAN YEAN ROAD UPGRADE  
 STAGE 2 ENVIRONMENT EFFECTS STATEMENT  
 Planning Overlays - Corridor Overview

ISSUE	APP'D	DATE	AMENDMENT
01		07/07/20	Draft

GENERAL NOTES

FILE NO.	CONTRACT NO.	SHEET NO.	DRAWING NO.	ISSUE
		20	20	01



**Planning Overlays**

- Access Tracks
- Municipal Roads
- Arterial Roads
- Project Area
- Vicmap Cadastre
- Council Boundary
- Development Contributions Plan Overlay
- Development Plan Overlay
- Environmental Significance Overlay
- Heritage Overlay
- Incorporated Plan Overlay
- Public Acquisition Overlay
- Specific Controls Overlay
- Vegetation Protection Overlay

PROJECT DOCUMENT NO.  
Yan-Yean-EES-MAPBOOK-21

ISSUE	APP'D	DATE	AMENDMENT
01		07/07/20	Draft

GENERAL NOTES

**MAJOR ROAD PROJECTS**  
VICTORIA

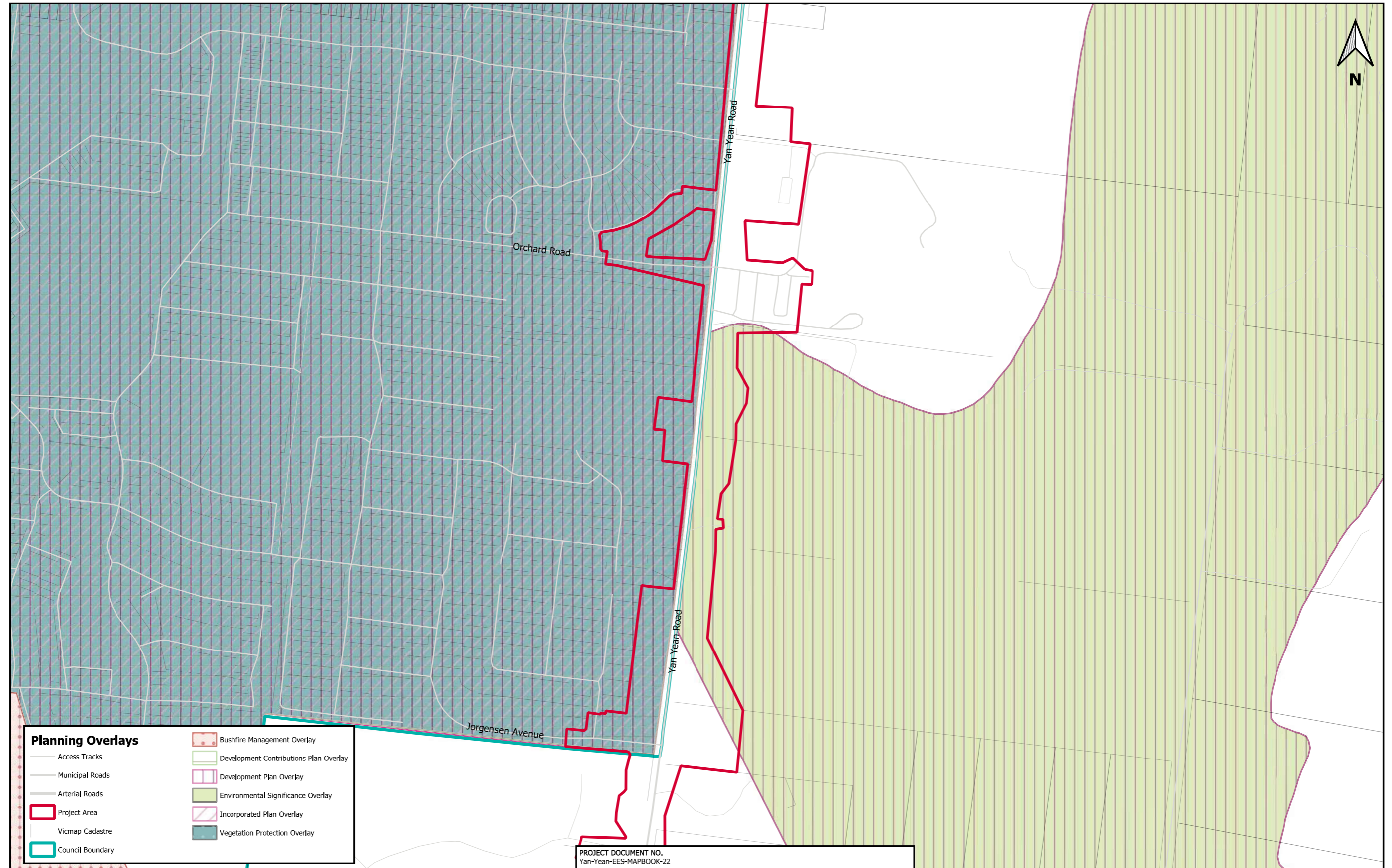
1800 105 105  
Major Road Projects Victoria  
GPO Box 4509, Melbourne  
VIC 3001

DESIGNED ES	DRAWN ES
APPROVED NJ	CHECKED CH
CAT: CATALOG PROJ: 272536-98 FILE:	

SCALE OF METRES

0 50 100 m

<b>YAN YEAN ROAD UPGRADE STAGE 2 ENVIRONMENT EFFECTS STATEMENT Planning Overlays – Corridor Section 1</b>				
FILE NO.	CONTRACT NO.	SHEET NO.	DRAWING NO. 21	ISSUE 01



**Planning Overlays**

- Access Tracks
- Municipal Roads
- Arterial Roads
- ▭ Project Area
- Vicmap Cadastre
- ▭ Council Boundary
- ▭ Bushfire Management Overlay
- ▭ Development Contributions Plan Overlay
- ▭ Development Plan Overlay
- ▭ Environmental Significance Overlay
- ▭ Incorporated Plan Overlay
- ▭ Vegetation Protection Overlay

PROJECT DOCUMENT NO.  
 Yan-Yean-EES-MAPBOOK-22

ISSUE	APP'D	DATE	AMENDMENT
01		07/07/20	Draft

GENERAL NOTES

**MAJOR ROAD PROJECTS**  
 VICTORIA

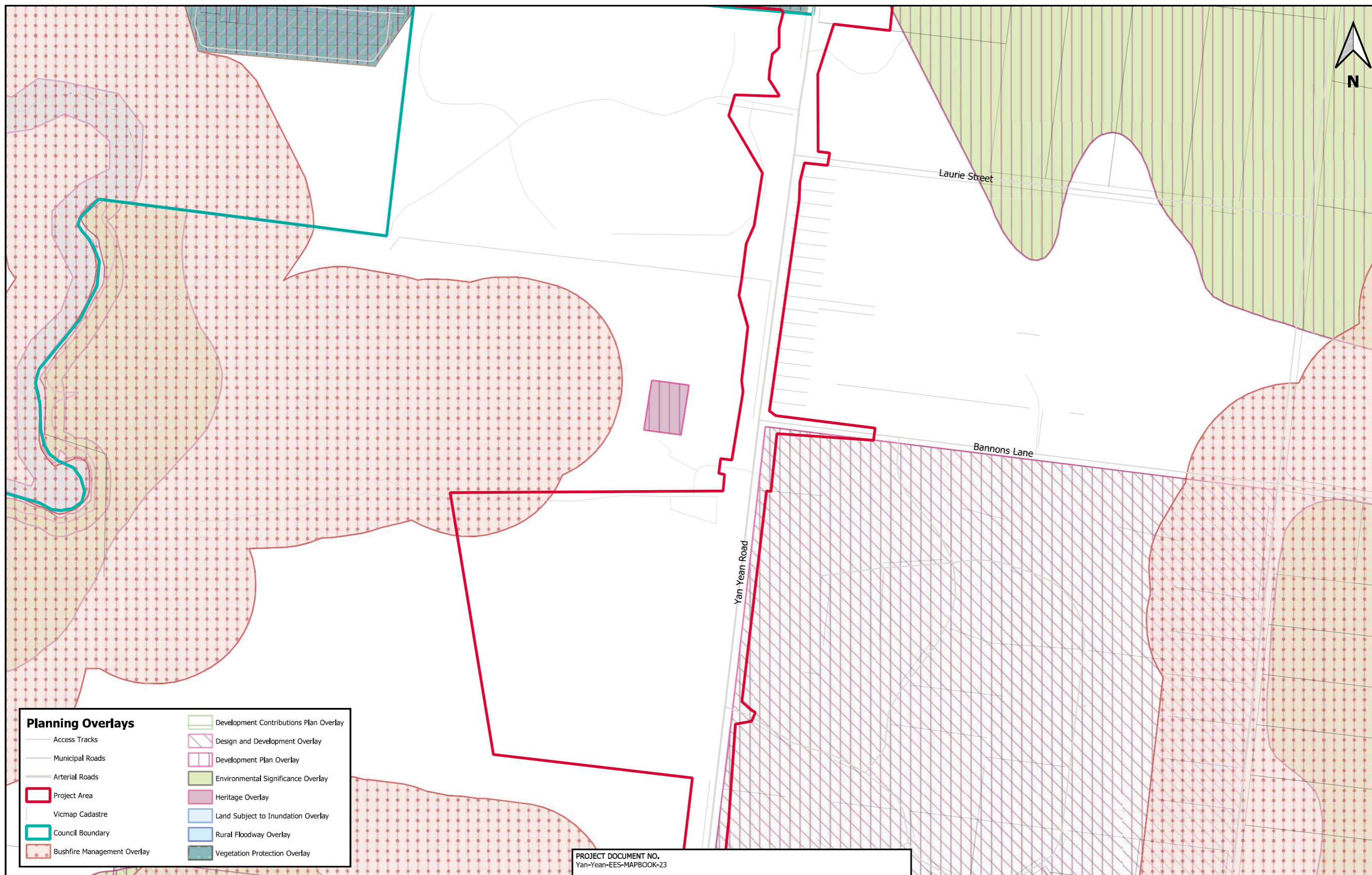
1800 105 105  
 Major Road Projects Victoria  
 GPO Box 4509, Melbourne  
 VIC 3001

DESIGNED	DRAWN
ES	ES
APPROVED	CHECKED
NJ	CH
CAT: CATALOG	
PROJ: 272536-98	
FILE:	

SCALE OF METRES

0 50 100 m

YAN YEAN ROAD UPGRADE STAGE 2 ENVIRONMENT EFFECTS STATEMENT Planning Overlays – Corridor Section 2				
FILE NO.	CONTRACT NO.	SHEET NO.	DRAWING NO.	ISSUE
		22	22	01



**Planning Overlays**

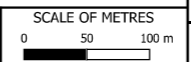
- Access Tracks
- Municipal Roads
- Arterial Roads
- Project Area
- Vicmap Cadastre
- Council Boundary
- Bushfire Management Overlay
- Development Contributions Plan Overlay
- Design and Development Overlay
- Development Plan Overlay
- Environmental Significance Overlay
- Heritage Overlay
- Land Subject to Inundation Overlay
- Rural Floodway Overlay
- Vegetation Protection Overlay

PROJECT DOCUMENT NO.  
Yan-Yean-EES-MAPBOOK-23



1800 105 105  
Major Road Projects Victoria  
GPO Box 4509, Melbourne  
VIC 3001

DESIGNED ES	DRAWN ES
APPROVED NJ	CHECKED CH
CAT: CATALOG PROJ: 272536-98 FILE:	

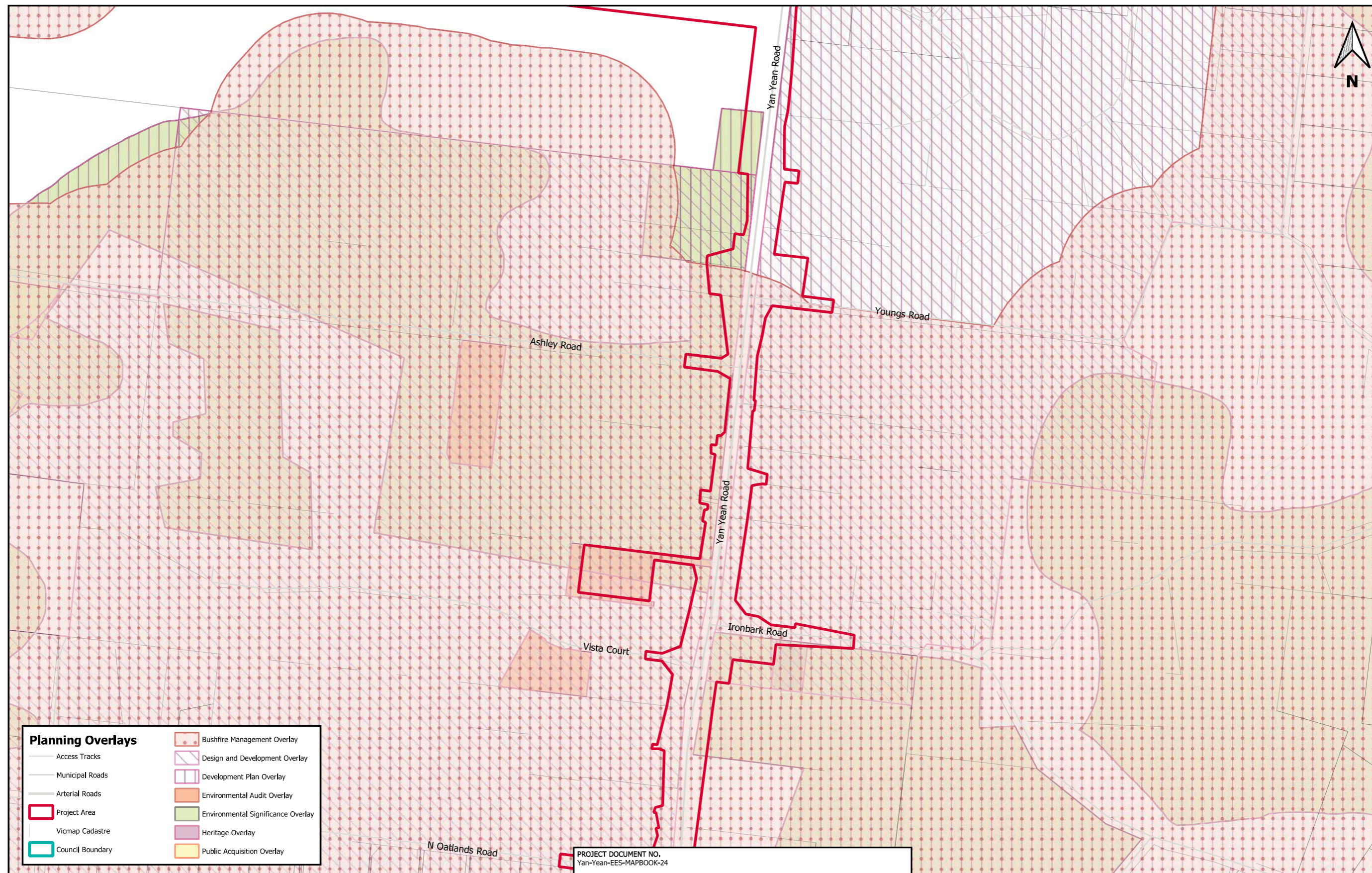


**YAN YEAN ROAD UPGRADE  
STAGE 2 ENVIRONMENT EFFECTS STATEMENT  
Planning Overlays – Corridor Section 3**

ISSUE	APP'D	DATE	AMENDMENT
01		07/07/20	Draft

FILE NO.	CONTRACT NO.	SHEET NO.	DRAWING NO. 23	ISSUE 01
----------	--------------	-----------	-------------------	-------------





**Planning Overlays**

— Access Tracks	Bushfire Management Overlay
— Municipal Roads	Design and Development Overlay
— Arterial Roads	Development Plan Overlay
Project Area	Environmental Audit Overlay
— Vicmap Cadastre	Environmental Significance Overlay
Council Boundary	Heritage Overlay
	Public Acquisition Overlay

PROJECT DOCUMENT NO.  
 Yan-Yean-EES-MAPBOOK-24

ISSUE	APP'D	DATE	AMENDMENT
01		07/07/20	Draft

GENERAL NOTES

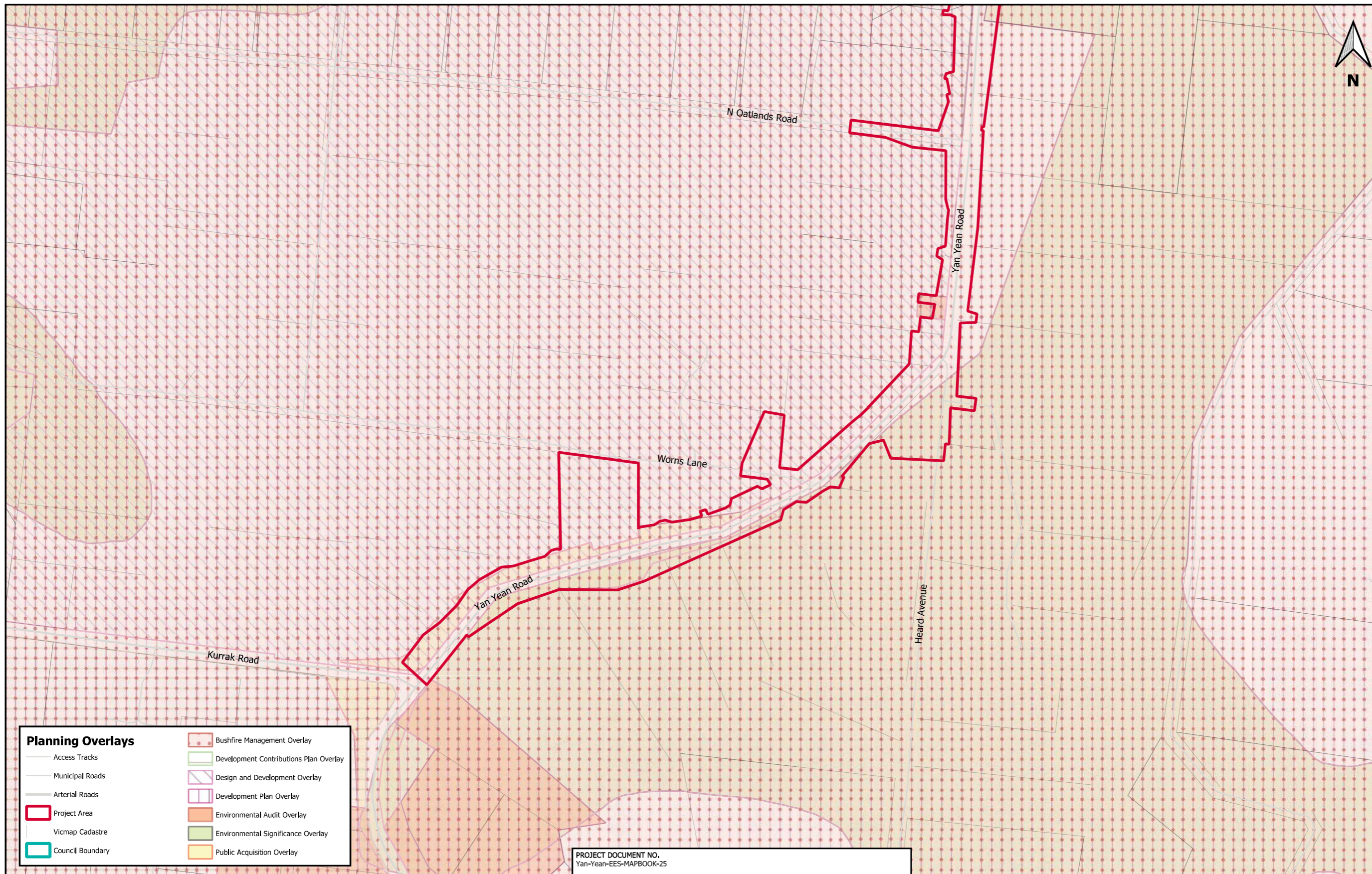
**MAJOR ROAD PROJECTS**  
 VICTORIA

1800 105 105  
 Major Road Projects Victoria  
 GPO Box 4509, Melbourne  
 VIC 3001

DESIGNED	DRAWN ES
APPROVED NJ	CHECKED CH
CAT: CATALOG PROJ: 272536-98 FILE:	

SCALE OF METRES

<b>YAN YEAN ROAD UPGRADE          STAGE 2 ENVIRONMENT EFFECTS STATEMENT          Planning Overlays – Corridor Section 4</b>				
FILE NO.	CONTRACT NO.	SHEET NO.	DRAWING NO. 24	ISSUE 01



**Planning Overlays**

- Access Tracks
- Municipal Roads
- Arterial Roads
- Project Area
- Vicmap Cadastre
- Council Boundary
- Bushfire Management Overlay
- Development Contributions Plan Overlay
- Design and Development Overlay
- Development Plan Overlay
- Environmental Audit Overlay
- Environmental Significance Overlay
- Public Acquisition Overlay

PROJECT DOCUMENT NO.  
Yan-Yean-EES-MAPBOOK-25

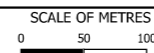
ISSUE	APP'D	DATE	AMENDMENT
01		07/07/20	Draft

GENERAL NOTES

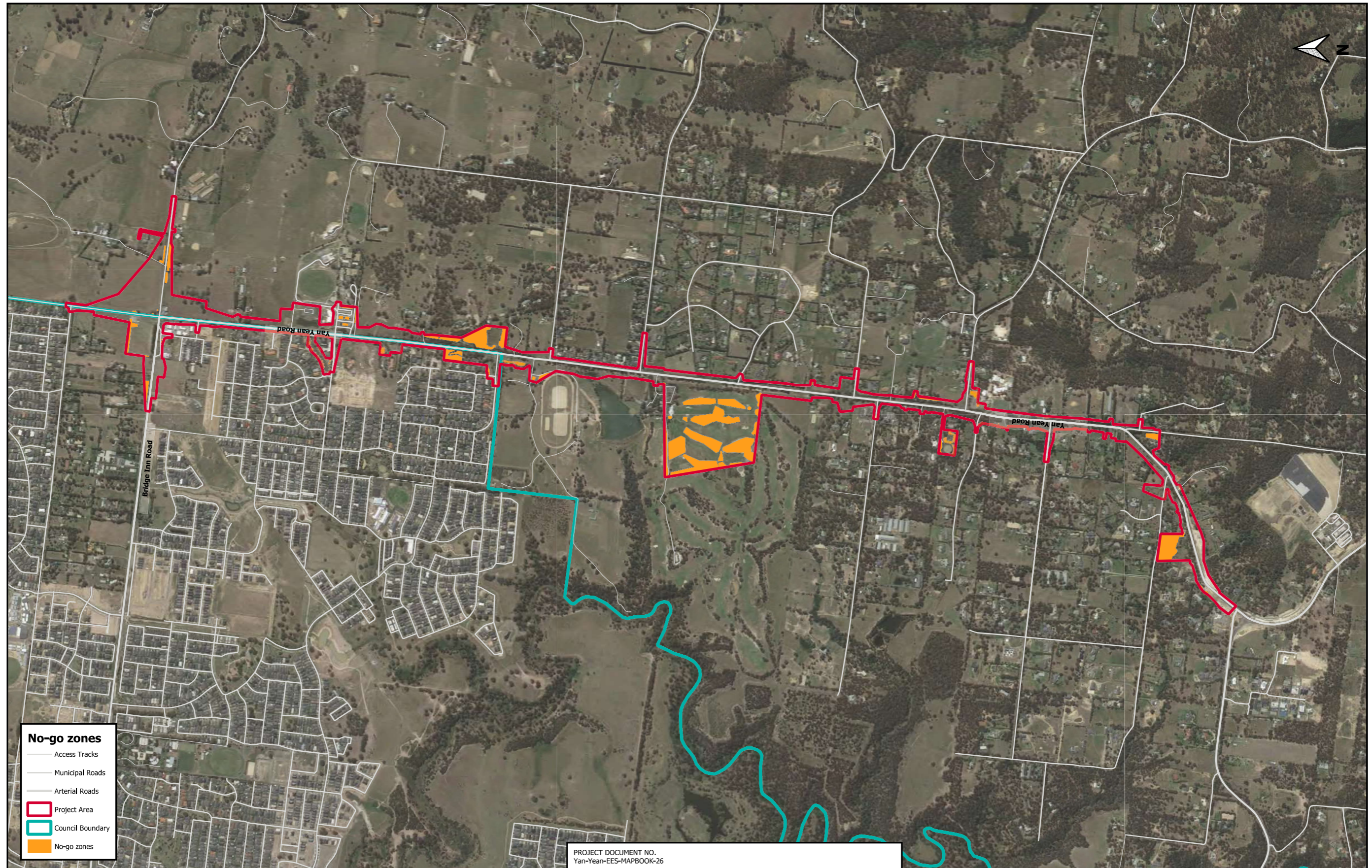


1800 105 105  
Major Road Projects Victoria  
GPO Box 4509, Melbourne  
VIC 3001

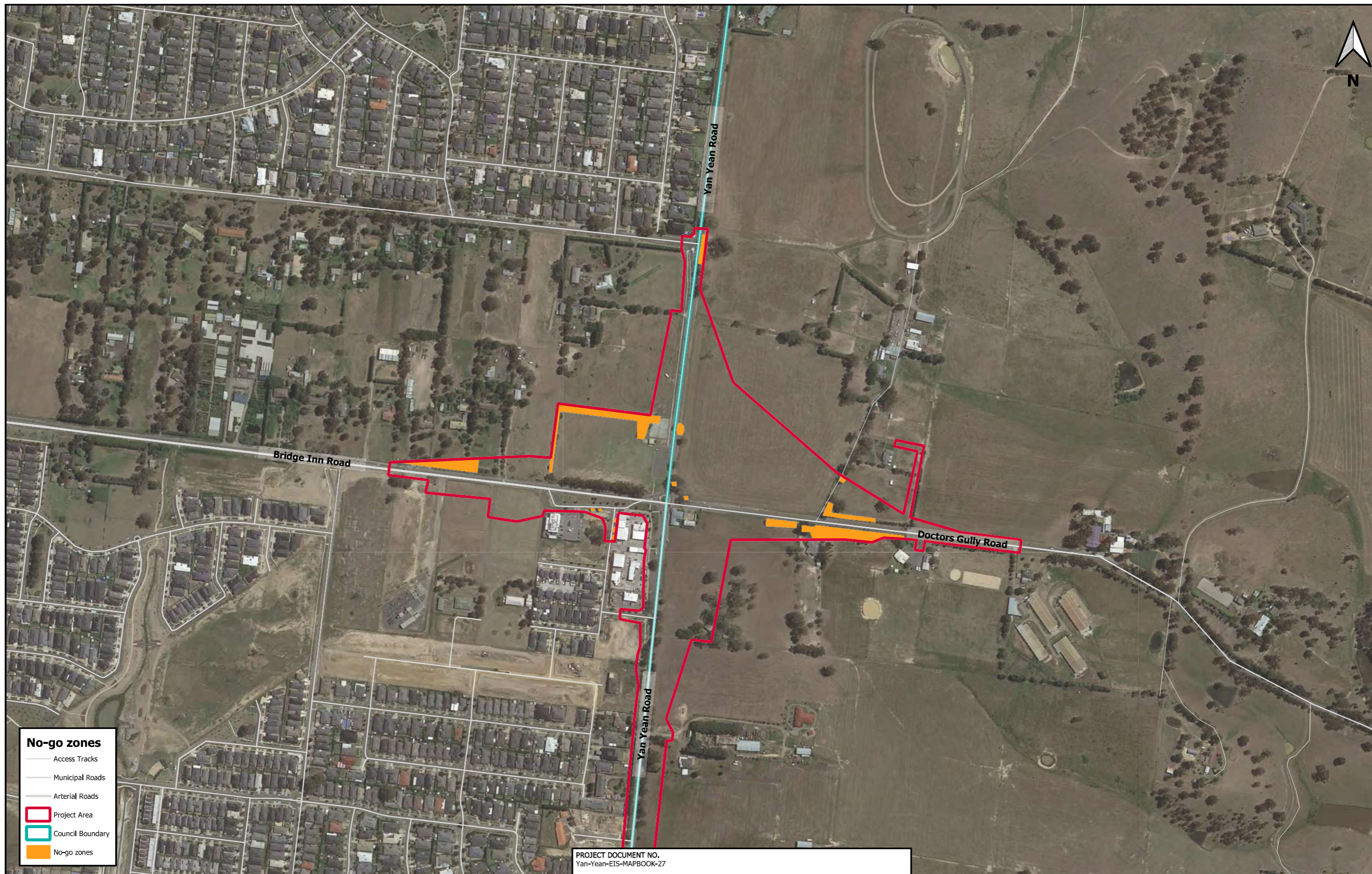
DESIGNED ES	DRAWN ES
APPROVED NJ	CHECKED CH
CAT: CATALOG PROJ: 272536-98 FILE:	



<b>YAN YEAN ROAD UPGRADE STAGE 2 ENVIRONMENT EFFECTS STATEMENT Planning Overlays – Corridor Section 5</b>				
FILE NO.	CONTRACT NO.	SHEET NO.	DRAWING NO. 25	ISSUE 01



				PROJECT DOCUMENT NO. Yan-Yean-EES-MAPBOOK-26		DESIGNED ES		DRAWN ES		YAN YEAN ROAD UPGRADE STAGE 2 ENVIRONMENT EFFECTS STATEMENT No-go zone - Corridor Overview				
				MAJOR ROAD PROJECTS VICTORIA <small>1800 105 105                  Major Road Projects Victoria                  GPO Box 4509, Melbourne                  VIC 3001</small>		APPROVED NJ		CHECKED CH						
01		07/07/20	Draft			CAT: CATALOG PROJ: 272536-98		SCALE OF METRES 0 100 200 m		FILE NO.	CONTRACT NO.	SHEET NO.	DRAWING NO. 26	ISSUE 01
ISSUE	APP'D	DATE	AMENDMENT	GENERAL NOTES		FILE:								



**No-go zones**

- Access Tracks
- Municipal Roads
- Arterial Roads
- Project Area
- Council Boundary
- No-go zones

PROJECT DOCUMENT NO.  
Yan-Yean-EIS-MAPBOOK-27

ISSUE	APP'D	DATE	AMENDMENT
01		07/07/20	Draft

GENERAL NOTES

**MAJOR ROAD PROJECTS**  
VICTORIA

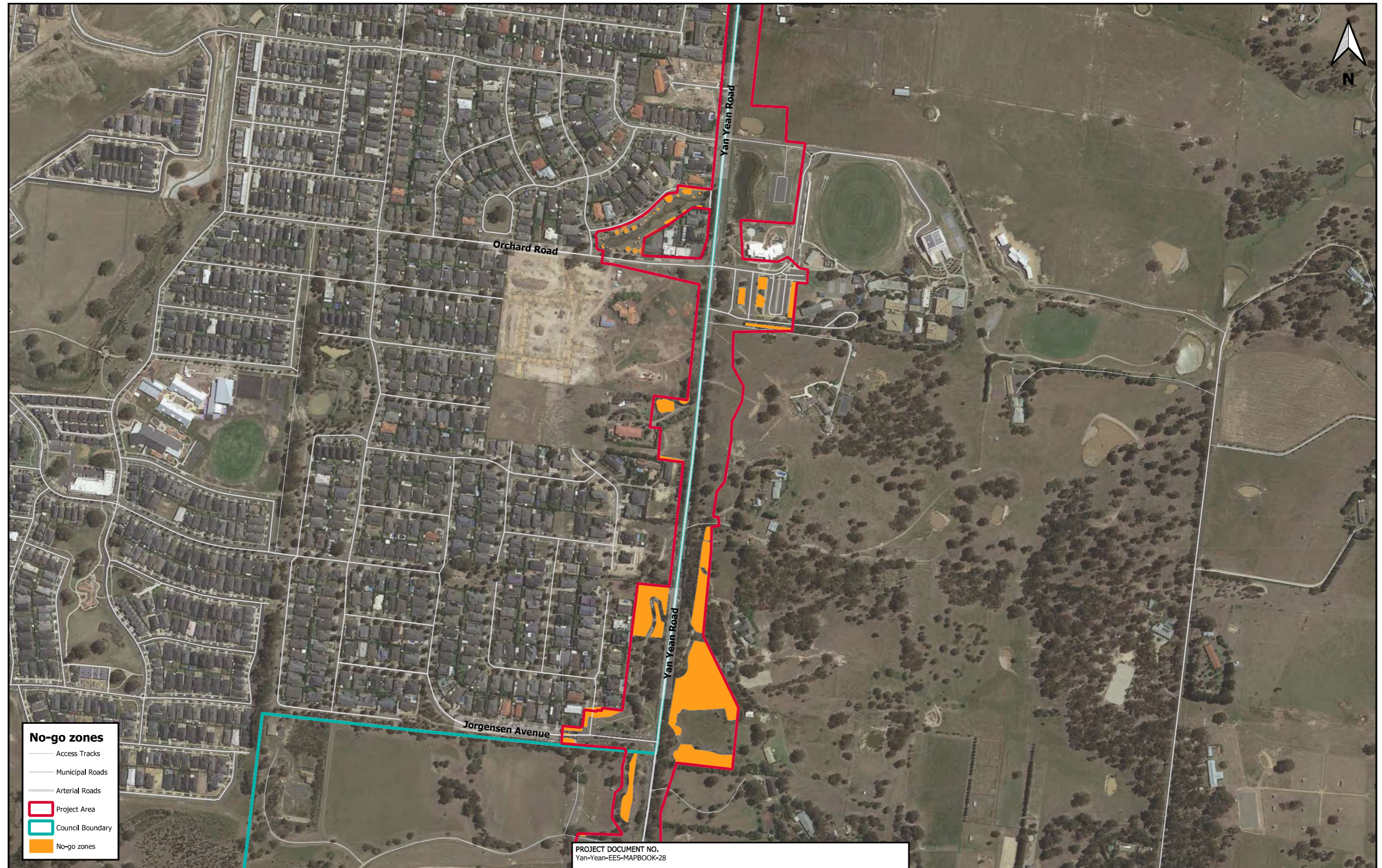
1800 105 105  
Major Road Projects Victoria  
GPO Box 4509, Melbourne  
VIC 3001

DESIGNED ES	DRAWN ES
APPROVED NJ	CHECKED CH
CAT: CATALOG PROJ: 272536-98 FILE:	

SCALE OF METRES

0 50 100 m

<b>YAN YEAN ROAD UPGRADE</b> STAGE 2 ENVIRONMENT EFFECTS STATEMENT No-go zone - Corridor Section 1				
FILE NO.	CONTRACT NO.	SHEET NO.	DRAWING NO. 27	ISSUE 01



**No-go zones**

- Access Tracks
- Municipal Roads
- Arterial Roads
- Project Area
- Council Boundary
- No-go zones

PROJECT DOCUMENT NO.  
 Yan-Yean-EES-MAPBOOK-28

ISSUE	APP'D	DATE	AMENDMENT
01		07/07/20	Draft

GENERAL NOTES

**MAJOR ROAD PROJECTS**  
 VICTORIA

1800 105 105  
 Major Road Projects Victoria  
 GPO Box 4509, Melbourne  
 VIC 3001

DESIGNED ES	DRAWN ES
APPROVED NJ	CHECKED CH
CAT: CATALOG PROJ: 272536-98 FILE:	

SCALE OF METRES

0 50 100 m

<b>YAN YEAN ROAD UPGRADE</b> STAGE 2 ENVIRONMENT EFFECTS STATEMENT No-go zone - Corridor Section 2				
FILE NO.	CONTRACT NO.	SHEET NO.	DRAWING NO. 28	ISSUE 01



**No-go zones**

- Access Tracks
- Municipal Roads
- Arterial Roads
- ▭ Project Area
- ▭ Council Boundary
- ▭ No-go zones

PROJECT DOCUMENT NO.  
Yan-Yean-EES-MAPBOOK-29

ISSUE	APP'D	DATE	AMENDMENT
01		07/07/20	Draft

GENERAL NOTES

**MAJOR ROAD PROJECTS**  
VICTORIA

1800 105 105  
Major Road Projects Victoria  
GPO Box 4509, Melbourne  
VIC 3001

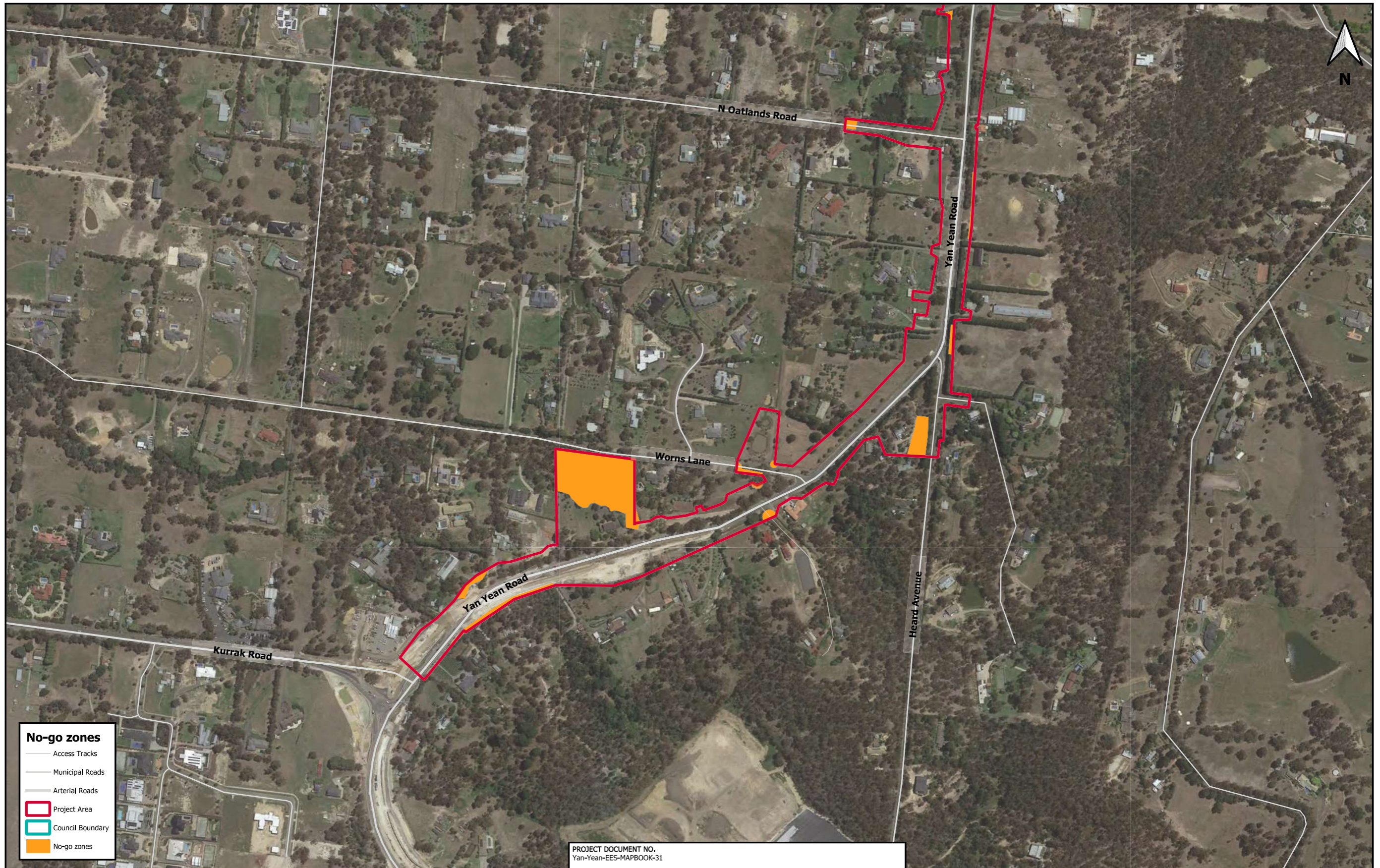
DESIGNED ES	DRAWN ES
APPROVED NJ	CHECKED CH
CAT: CATALOG PROJ: 272536-98 FILE:	

SCALE OF METRES

0 50 100 m

<b>YAN YEAN ROAD UPGRADE STAGE 2 ENVIRONMENT EFFECTS STATEMENT No-go zone - Corridor Section 3</b>				
FILE NO.	CONTRACT NO.	SHEET NO.	DRAWING NO. 29	ISSUE 01





**No-go zones**

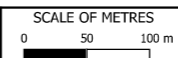
- Access Tracks
- Municipal Roads
- Arterial Roads
- Project Area
- Council Boundary
- No-go zones

PROJECT DOCUMENT NO.  
Yan-Yean-EES-MAPBOOK-31



1800 105 105  
Major Road Projects Victoria  
GPO Box 4509, Melbourne  
VIC 3001

DESIGNED ES	DRAWN ES
APPROVED NJ	CHECKED CH
CAT: CATALOG PROJ: 272536-98 FILE:	



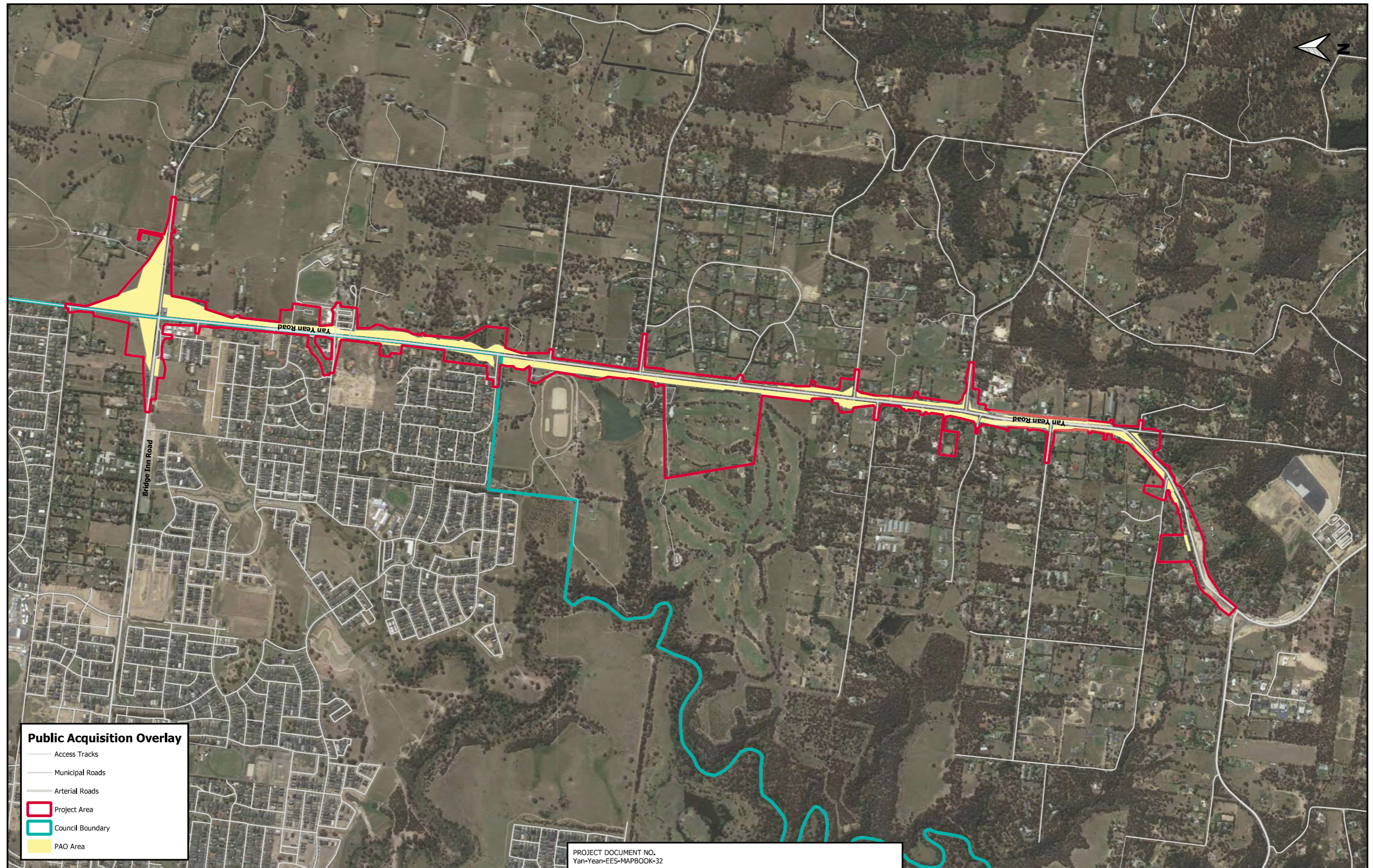
YAN YEAN ROAD UPGRADE  
STAGE 2 ENVIRONMENT EFFECTS STATEMENT  
No-go zone - Corridor Section 5

ISSUE	APP'D	DATE	AMENDMENT
01		07/07/20	Draft

GENERAL NOTES

FILE NO.	CONTRACT NO.	SHEET NO.	DRAWING NO.	ISSUE
		31		01





**Public Acquisition Overlay**

- Access Tracks
- Municipal Roads
- Arterial Roads
- Project Area
- Council Boundary
- PAO Area

PROJECT DOCUMENT NO.  
 Yan-Yean-EES-MAPBOOK-32

ISSUE	APP'D	DATE	AMENDMENT
01		07/07/20	Draft

GENERAL NOTES

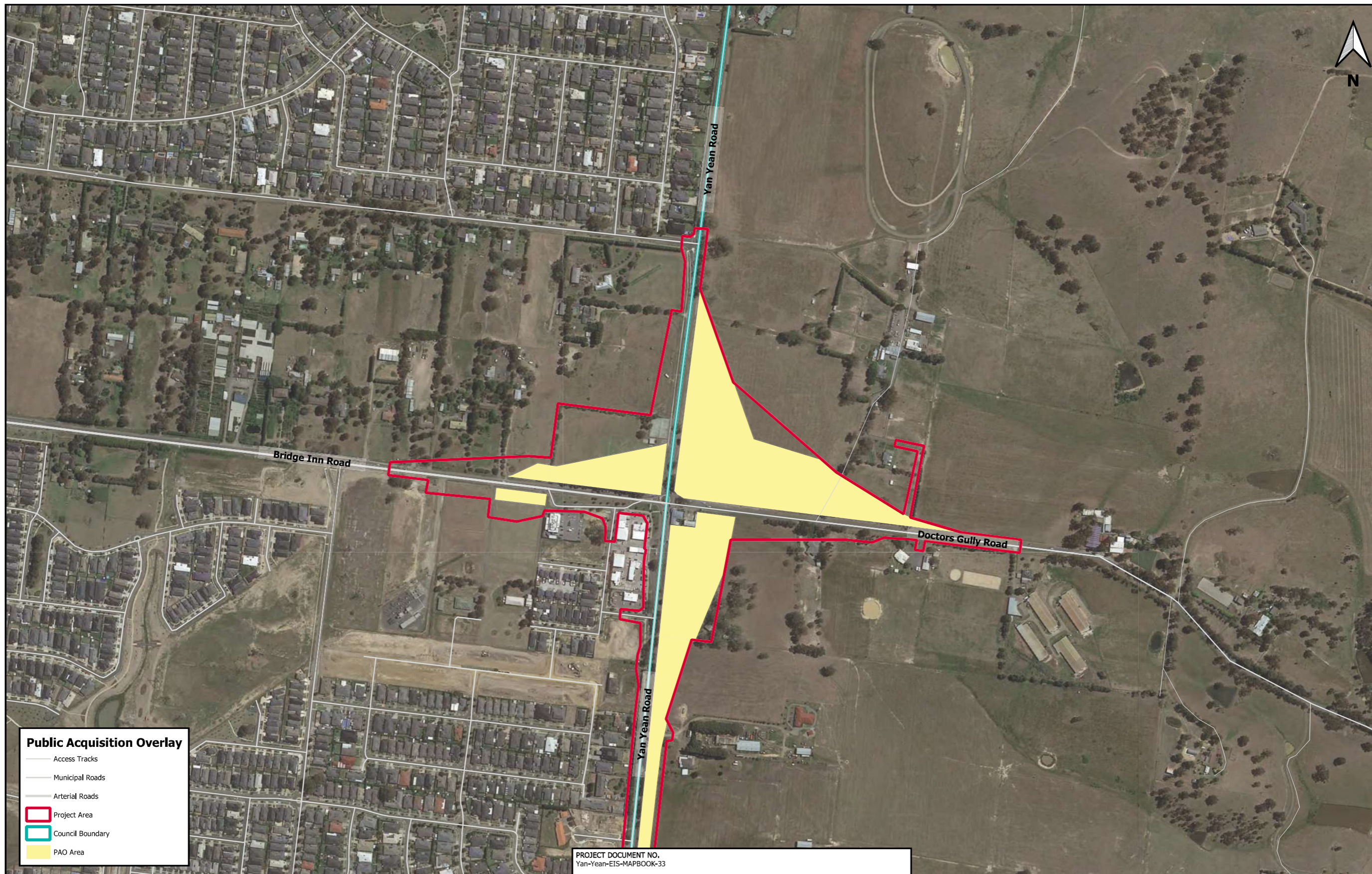
**MAJOR ROAD PROJECTS**  
 VICTORIA

1800 105 105  
 Major Road Projects Victoria  
 GPO Box 4509, Melbourne  
 VIC 3001

DESIGNED ES	DRAWN ES
APPROVED NJ	CHECKED CH
CAT: CATALOG PROJ: 272536-98 FILE:	

SCALE OF METRES  
 0 100 200 m

<b>YAN YEAN ROAD UPGRADE          STAGE 2 ENVIRONMENT EFFECTS STATEMENT          Public Acquisition Overlay - Corridor Overview</b>				
FILE NO.	CONTRACT NO.	SHEET NO.	DRAWING NO. 32	ISSUE 01



**Public Acquisition Overlay**

- Access Tracks
- Municipal Roads
- Arterial Roads
- Project Area
- Council Boundary
- PAO Area

PROJECT DOCUMENT NO.  
Yan-Yean-EIS-MAPBOOK-33

ISSUE	APP'D	DATE	AMENDMENT
01		07/07/20	Draft

GENERAL NOTES

**MAJOR ROAD PROJECTS**  
VICTORIA

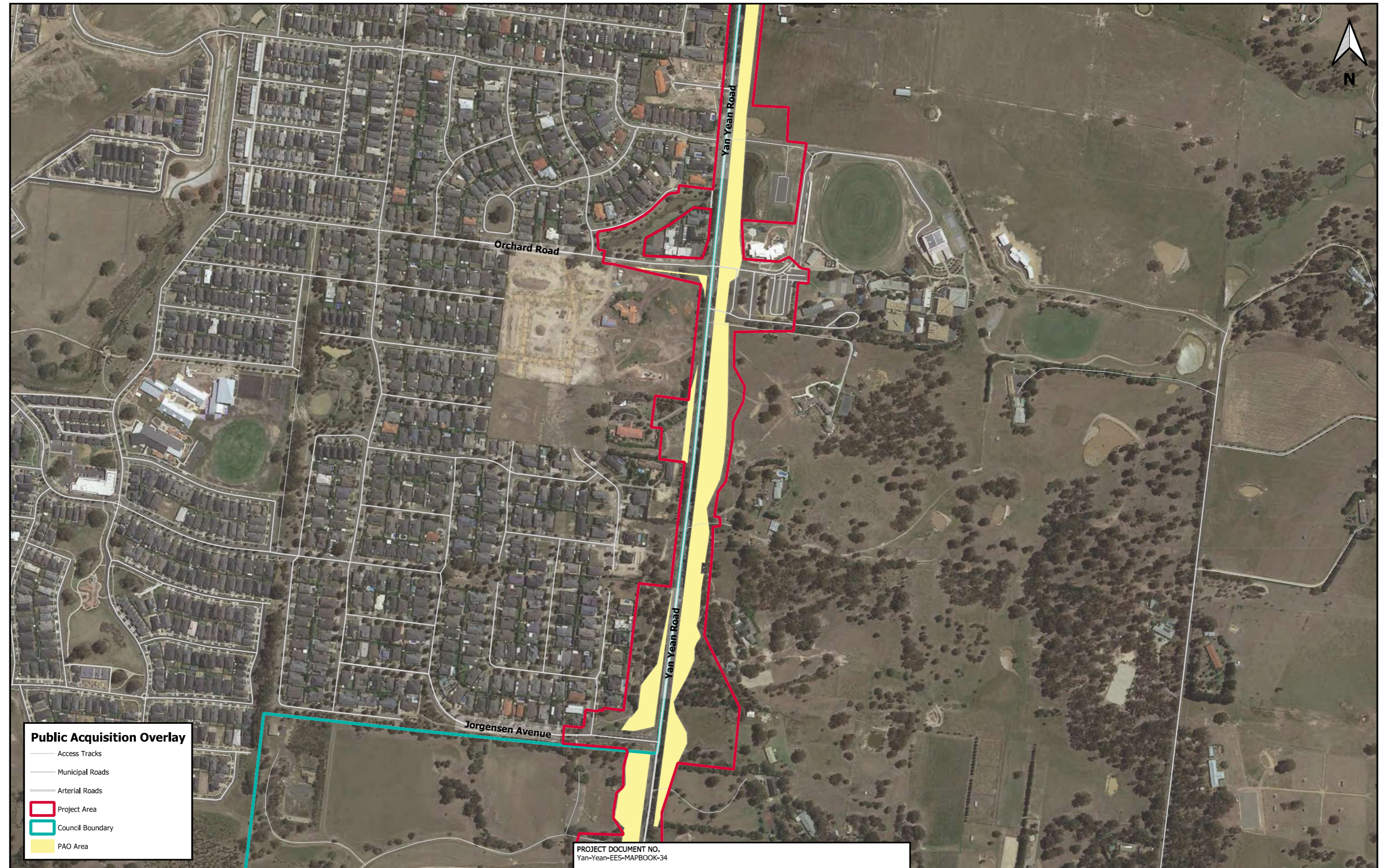
1800 105 105  
Major Road Projects Victoria  
GPO Box 4509, Melbourne  
VIC 3001

DESIGNED ES	DRAWN ES
APPROVED NJ	CHECKED CH
CAT: CATALOG PROJ: 272536-98 FILE:	

SCALE OF METRES

0 50 100 m

<b>YAN YEAN ROAD UPGRADE</b> STAGE 2 ENVIRONMENT EFFECTS STATEMENT Public Acquisition Overlay - Corridor Section 1				
FILE NO.	CONTRACT NO.	SHEET NO.	DRAWING NO. 33	ISSUE 01



ISSUE	APP'D	DATE	AMENDMENT
01		07/07/20	Draft

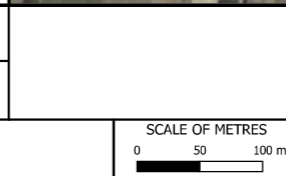
GENERAL NOTES

PROJECT DOCUMENT NO.  
 Yan-Yean-EES-MAPBOOK-34

**MAJOR ROAD PROJECTS**  
 VICTORIA

1800 105 105  
 Major Road Projects Victoria  
 GPO Box 4509, Melbourne  
 VIC 3001

DESIGNED	DRAWN
ES	ES
APPROVED	CHECKED
NJ	CH
CAT: CATALOG	
PROJ: 272536-98	
FILE:	



YAN YEAN ROAD UPGRADE STAGE 2 ENVIRONMENT EFFECTS STATEMENT Public Acquisition Overlay - Corridor Section 2				
FILE NO.	CONTRACT NO.	SHEET NO.	DRAWING NO.	ISSUE
			34	01



**Public Acquisition Overlay**

- Access Tracks
- Municipal Roads
- Arterial Roads
- Project Area
- Council Boundary
- PAO Area

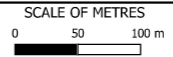
PROJECT DOCUMENT NO.  
Yan-Yean-EES-MAPBOOK-35



1800 105 105  
Major Road Projects Victoria  
GPO Box 4509, Melbourne  
VIC 3001

DESIGNED ES	DRAWN ES
APPROVED NJ	CHECKED CH

CAT: CATALOG  
PROJ: 272536-98  
FILE:



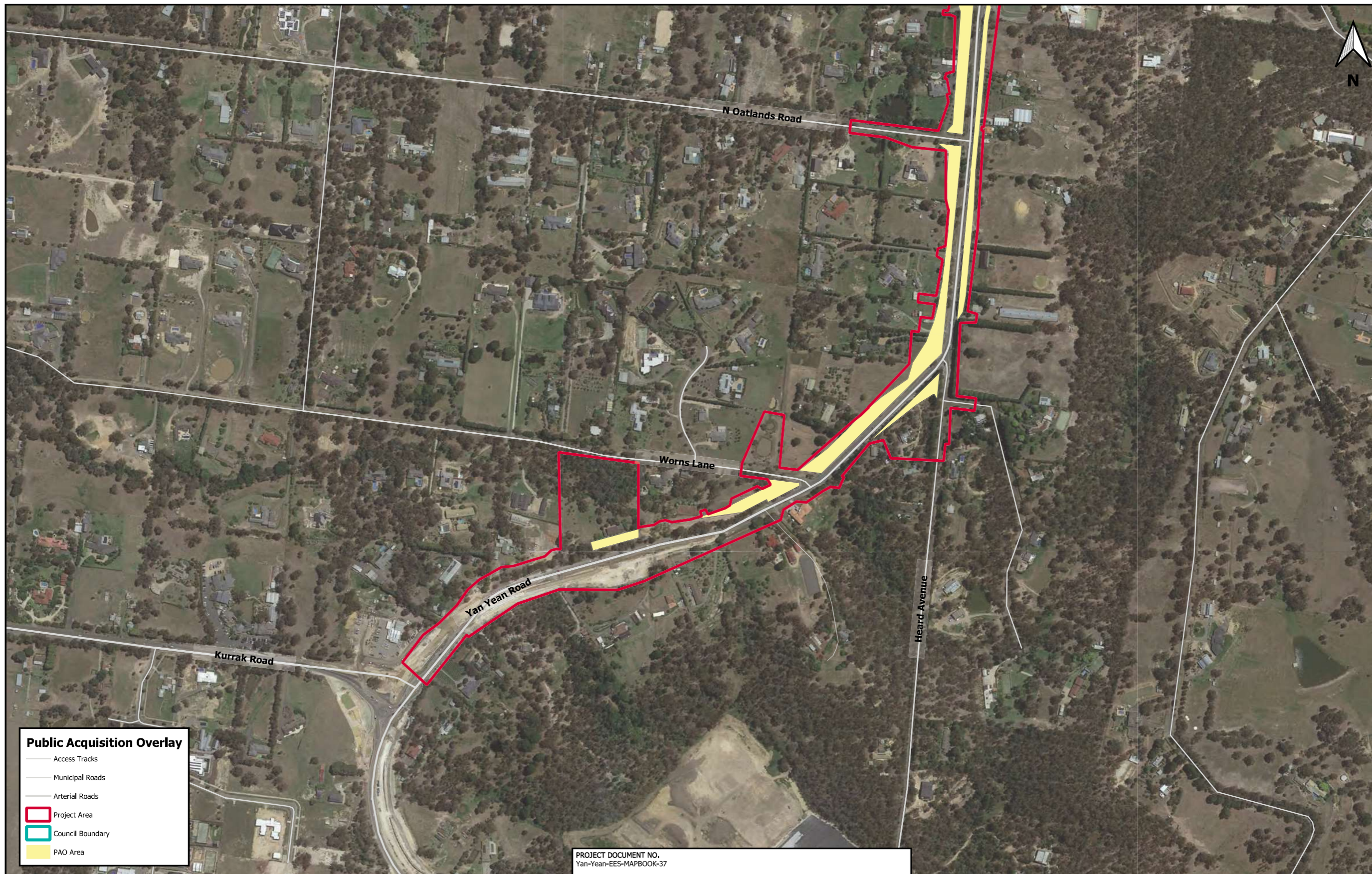
**YAN YEAN ROAD UPGRADE  
STAGE 2 ENVIRONMENT EFFECTS STATEMENT  
Public Acquisition Overlay - Corridor Section 3**

ISSUE	APP'D	DATE	AMENDMENT
01		07/07/20	Draft

GENERAL NOTES

FILE NO.	CONTRACT NO.	SHEET NO.	DRAWING NO.	ISSUE
			35	01





**Public Acquisition Overlay**

- Access Tracks
- Municipal Roads
- Arterial Roads
- Project Area
- Council Boundary
- PAO Area

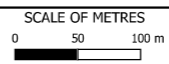
PROJECT DOCUMENT NO.  
Yan-Yean-EES-MAPBOOK-37



1800 105 105  
Major Road Projects Victoria  
GPO Box 4509, Melbourne  
VIC 3001

DESIGNED ES	DRAWN ES
APPROVED NJ	CHECKED CH

CAT: CATALOG  
PROJ: 272536-98  
FILE:

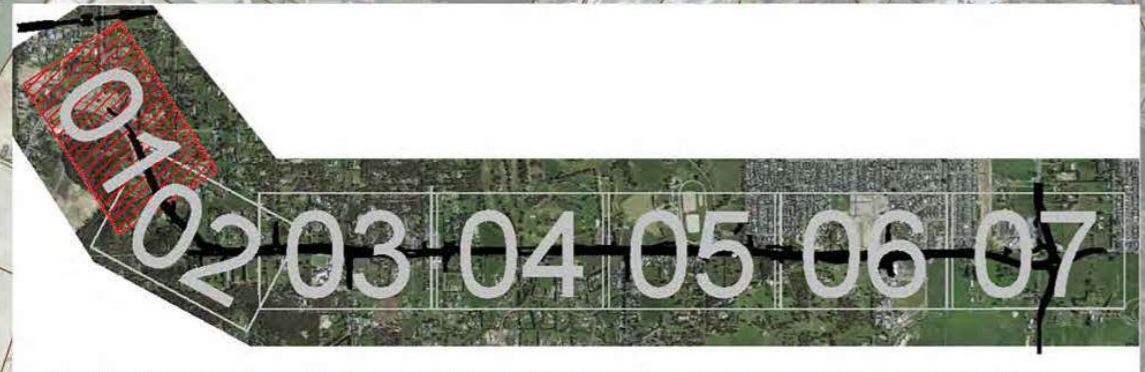
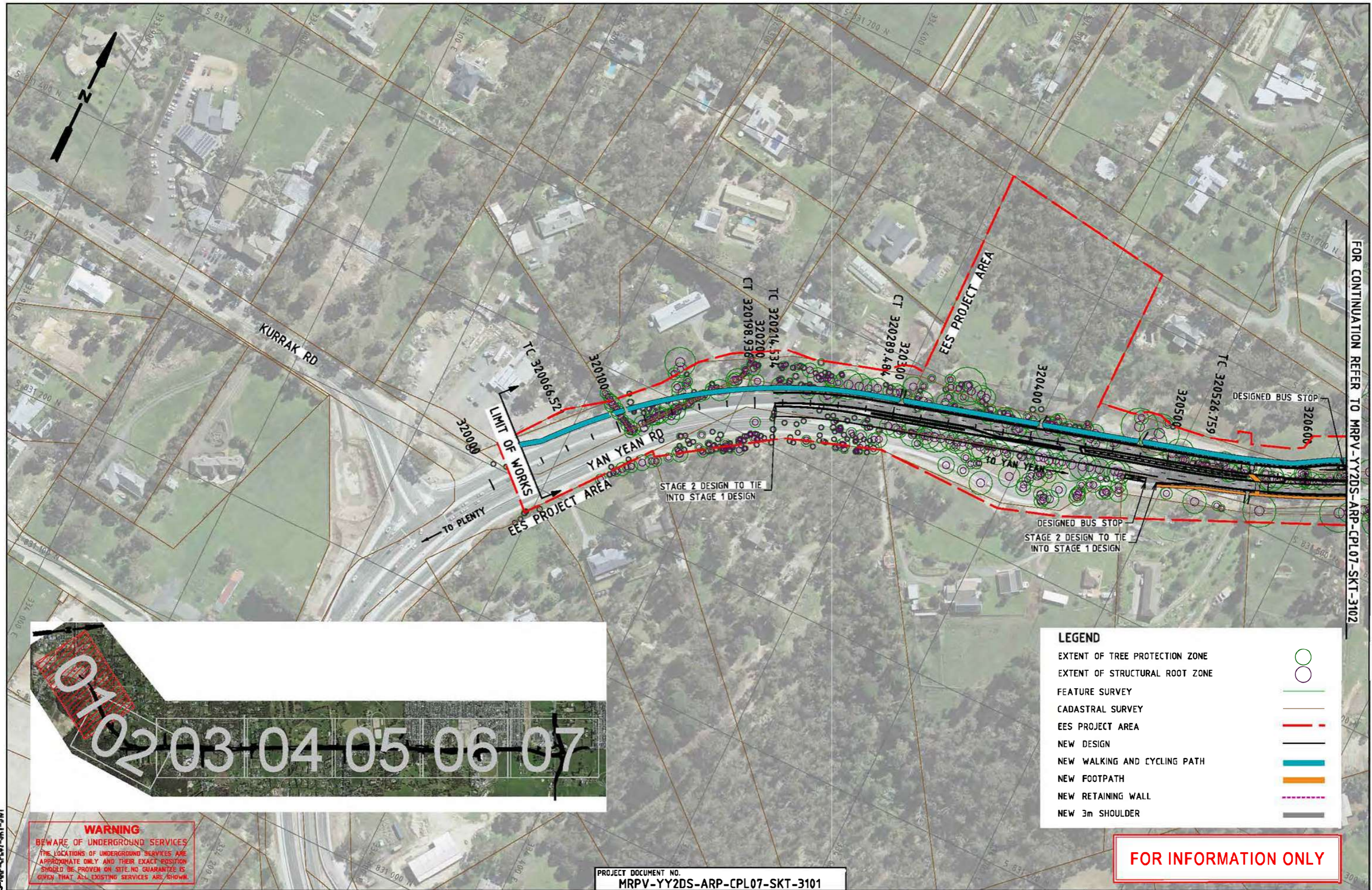


YAN YEAN ROAD UPGRADE  
STAGE 2 ENVIRONMENT EFFECTS STATEMENT  
Public Acquisition Overlay - Corridor Section 5

ISSUE	APP'D	DATE	AMENDMENT
01		07/07/20	Draft

GENERAL NOTES

FILE NO.	CONTRACT NO.	SHEET NO.	DRAWING NO.	ISSUE
			37	01



LEGEND	
EXTENT OF TREE PROTECTION ZONE	
EXTENT OF STRUCTURAL ROOT ZONE	
FEATURE SURVEY	
CADASTRAL SURVEY	
EES PROJECT AREA	
NEW DESIGN	
NEW WALKING AND CYCLING PATH	
NEW FOOTPATH	
NEW RETAINING WALL	
NEW 3m SHOULDER	

**WARNING**  
BEWARE OF UNDERGROUND SERVICES  
THE LOCATIONS OF UNDERGROUND SERVICES ARE APPROXIMATE ONLY AND THEIR EXACT POSITION SHOULD BE PROVEN ON SITE. NO GUARANTEE IS GIVEN THAT ALL EXISTING SERVICES ARE SHOWN.

**FOR INFORMATION ONLY**

03/07/2020 Sheet 01 MRPV-YY2DS-ARP-CPL07-SKT-3101

ISSUE	APP'D	DATE	AMENDMENT
A	ARUP		ISSUED FOR INFORMATION

**GENERAL NOTES**  
1. SURVEY DATUMS: GRID-MGA94, ZONE 55  
2. ALL DIMENSIONS ARE IN METRES UNLESS NOTED OTHERWISE.

PROJECT DOCUMENT NO.  
**MRPV-YY2DS-ARP-CPL07-SKT-3101**

**ARUP**  
Sky Park, One Melbourne Quarter,  
690 Collins Street,  
Docklands VIC 3008  
Telephone (03) 9688 5500  
Facsimile (03) 9663 1546  
www.arup.com

DESIGNED ARUP  
APPROVED ARUP

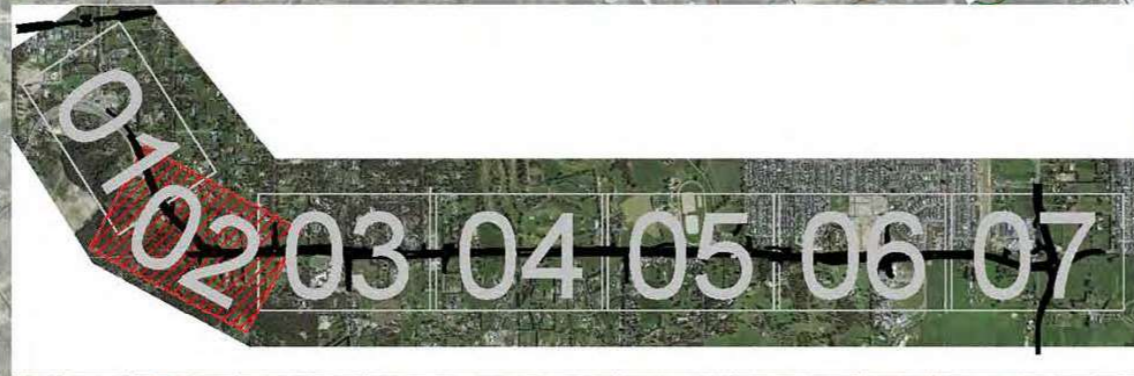
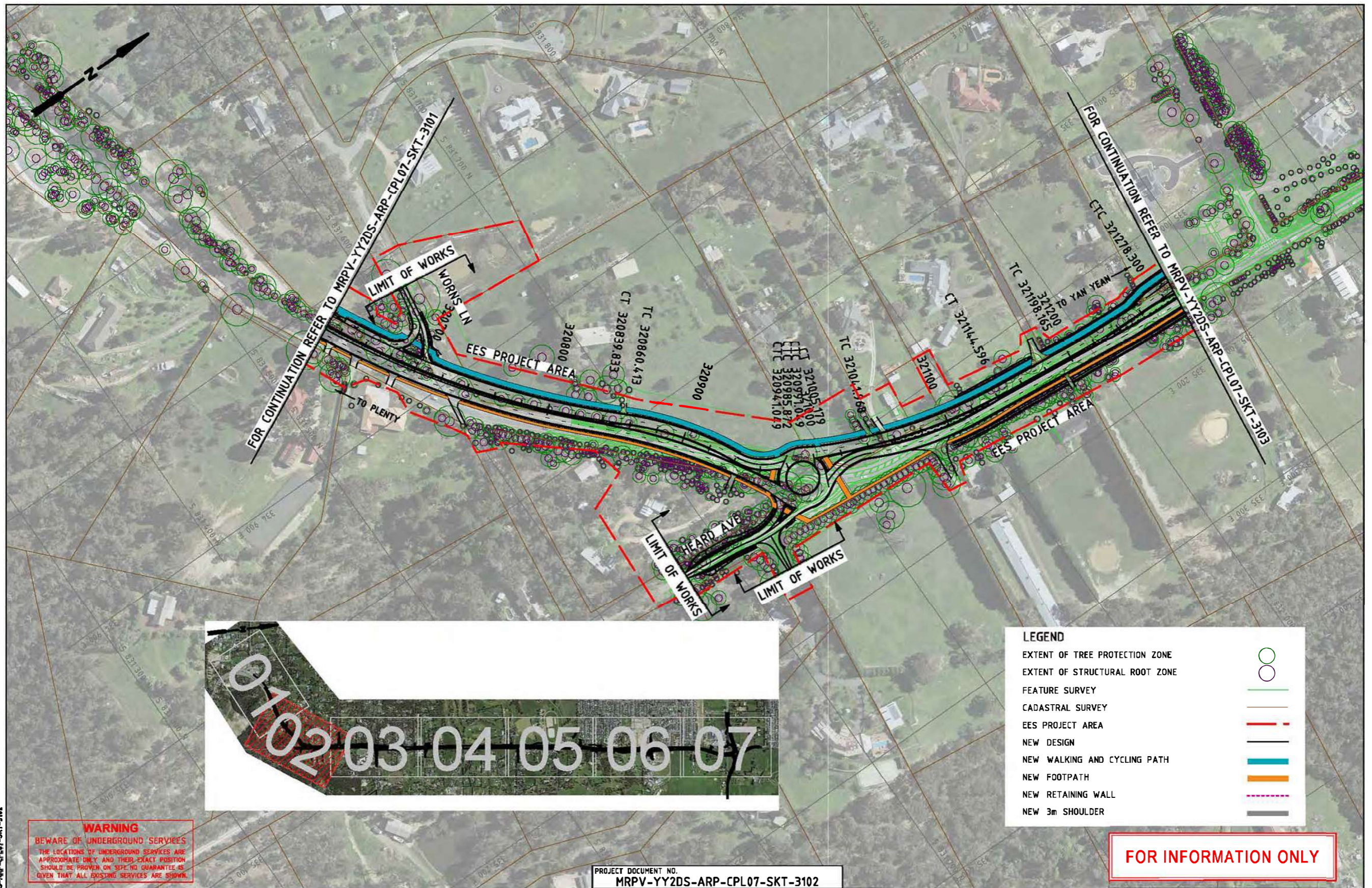
DRAWN  
CHECKED

CAT:  
PRD:  
FILE: MRPV-YY2DS-ARP-CPL07-SKT-3101.dgn

**MAJOR ROAD PROJECTS**  
VICTORIA

SCALE OF METRES  
HOR 0 25 50  
VER

YAN YEAN ROAD 2 SITE WIDE ENVIRONMENT EFFECTS STATEMENT ALIGNMENT PLAN SHEET 1 OF 7				
FILE NO.	WORKING ORDER NO.	SHEET NO.	DRAWING NO.	ISSUE
			38	A



**WARNING**  
BEWARE OF UNDERGROUND SERVICES  
THE LOCATIONS OF UNDERGROUND SERVICES ARE APPROXIMATE ONLY AND THEIR EXACT POSITION SHOULD BE PROVEN ON SITE. NO GUARANTEE IS GIVEN THAT ALL EXISTING SERVICES ARE SHOWN.

LEGEND	
EXTENT OF TREE PROTECTION ZONE	
EXTENT OF STRUCTURAL ROOT ZONE	
FEATURE SURVEY	
CADASTRAL SURVEY	
EES PROJECT AREA	
NEW DESIGN	
NEW WALKING AND CYCLING PATH	
NEW FOOTPATH	
NEW RETAINING WALL	
NEW 3m SHOULDER	

**FOR INFORMATION ONLY**

03/07/2020 Sheet 01 MRPV-YY2DS-ARP-CPL07-SKT-3102

ISSUE	APP'D	DATE	AMENDMENT
A	ARUP		ISSUED FOR INFORMATION

**GENERAL NOTES**  
1. SURVEY DATUMS: GRID-MGA94, ZONE 55  
2. ALL DIMENSIONS ARE IN METRES UNLESS NOTED OTHERWISE.

PROJECT DOCUMENT NO.  
**MRPV-YY2DS-ARP-CPL07-SKT-3102**

**ARUP**  
Sky Park, One Melbourne Quarter,  
690 Collins Street,  
Docklands VIC 3008  
Telephone (03) 8688 5500  
Facsimile (03) 8663 1546  
www.arup.com

DESIGNED: ARUP  
DRAWN: [ ]  
APPROVED: ARUP  
CHECKED: [ ]

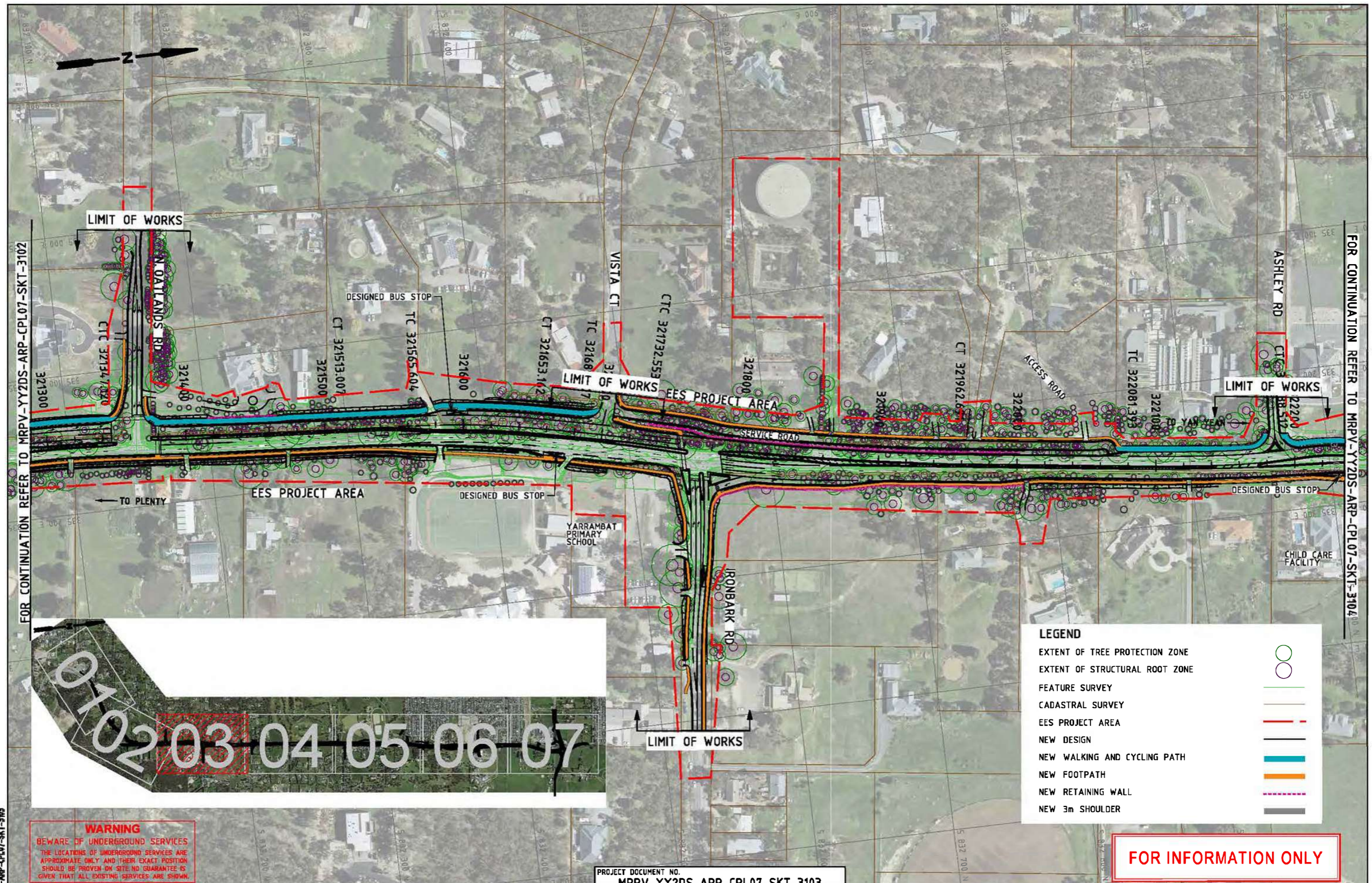
CAT: [ ]  
PROJ: [ ]  
FILE: MRPV-YY2DS-ARP-CPL07-SKT-3102.dgn

**MAJOR ROAD PROJECTS**  
VICTORIA

SCALE OF METRES  
HOR 0 25 50  
VER [ ]

YAN YEAN ROAD 2 SITE WIDE ENVIRONMENT EFFECTS STATEMENT ALIGNMENT PLAN SHEET 2 OF 7				
FILE NO.	WORKING ORDER NO.	SHEET NO.	DRAWING NO.	ISSUE
			39	A





03/07/2020 Sheet 01 MRPV-YY2DS-ARP-CPL07-SKT-3103

**WARNING**  
BEWARE OF UNDERGROUND SERVICES  
THE LOCATIONS OF UNDERGROUND SERVICES ARE APPROXIMATE ONLY AND THEIR EXACT POSITION SHOULD BE PROVEN ON SITE NO GUARANTEE IS GIVEN THAT ALL EXISTING SERVICES ARE SHOWN.

FOR INFORMATION ONLY

ISSUE	APP'D	DATE	AMENDMENT
A	ARUP		ISSUED FOR INFORMATION

**GENERAL NOTES**  
1. SURVEY DATUMS: GRID-MGA94, ZONE 55  
2. ALL DIMENSIONS ARE IN METRES UNLESS NOTED OTHERWISE.

PROJECT DOCUMENT NO.  
**MRPV-YY2DS-ARP-CPL07-SKT-3103**

**ARUP**  
Sky Park, One Melbourne Quarter,  
580 Collins Street  
Docklands VIC 3008  
Telephone (03) 9868 5500  
Facsimile (03) 9663 1546  
www.arup.com

DESIGNED: ARUP  
DRAWN: [ ]  
APPROVED: ARUP  
CHECKED: [ ]

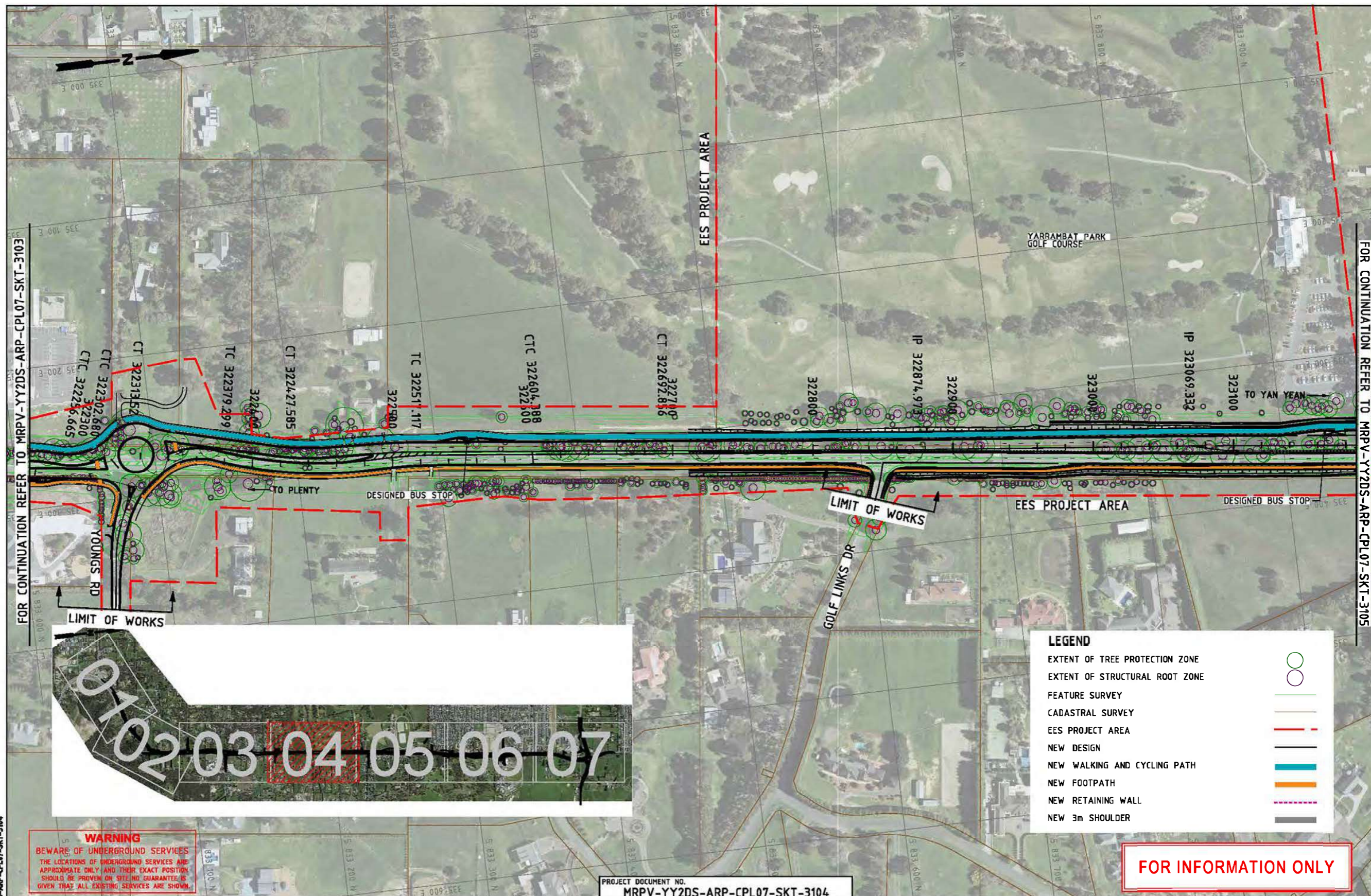
**MAJOR ROAD PROJECTS**  
VICTORIA

CAT: [ ]  
PROJ: [ ]  
FILE: MRPV-YY2DS-ARP-CPL07-SKT-3103.dgn

**YAN YEAN ROAD 2**  
SITE WIDE  
ENVIRONMENT EFFECTS STATEMENT  
ALIGNMENT PLAN  
SHEET 3 OF 7

SCALE OF METRES  
HOR 0 25 50  
VER [ ]

FILE NO.	WORKING ORDER NO.	SHEET NO.	DRAWING NO.	ISSUE
			40	A

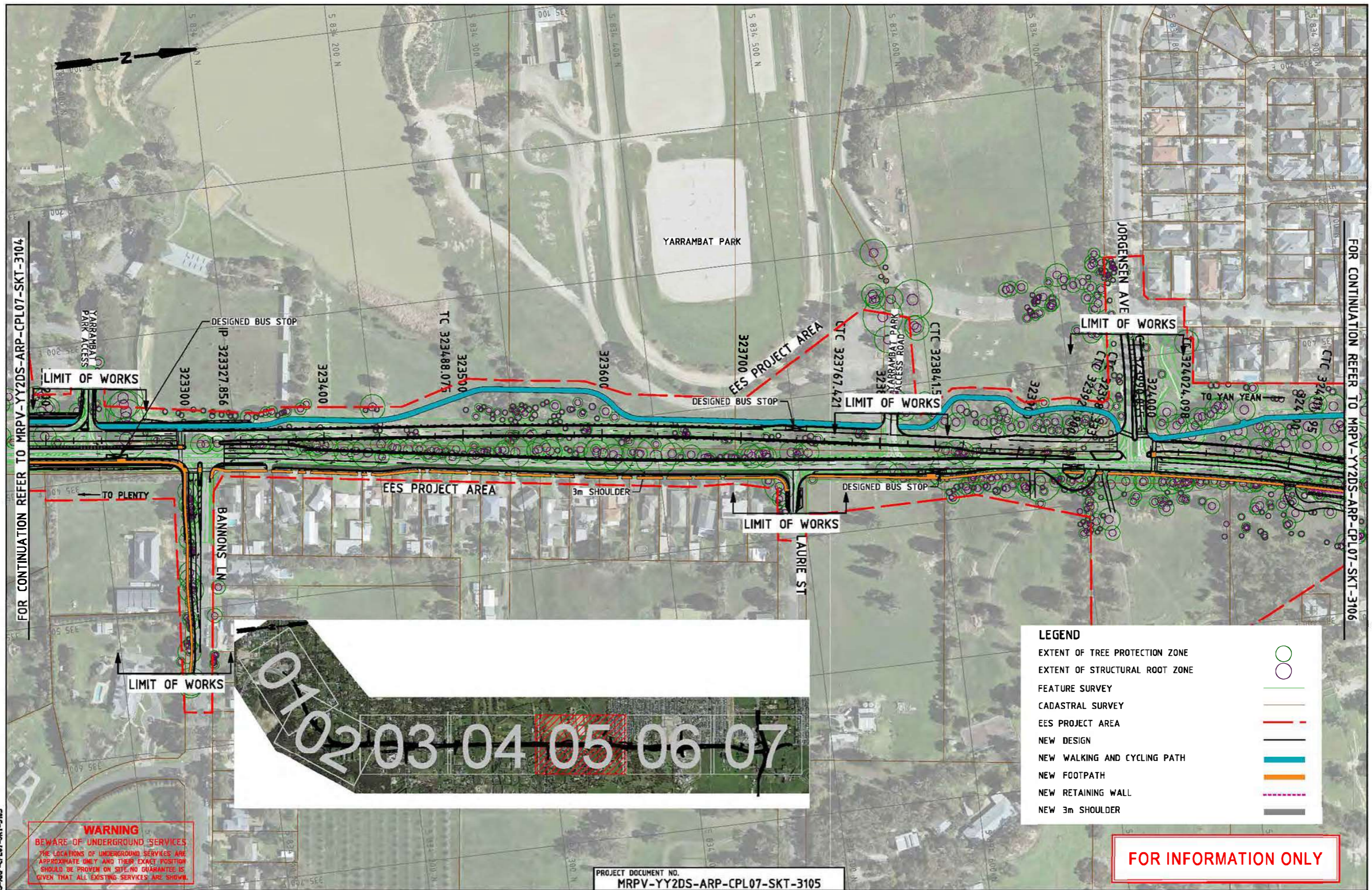


03/07/2020 Sheet 01  
15:16:59 MRPV-YY2DS-ARP-CPL07-SKT-3104

**WARNING**  
BEWARE OF UNDERGROUND SERVICES  
THE LOCATIONS OF UNDERGROUND SERVICES ARE APPROXIMATE ONLY AND THEIR EXACT POSITION SHOULD BE PROVEN ON SITE. NO GUARANTEE IS GIVEN THAT ALL EXISTING SERVICES ARE SHOWN.

**FOR INFORMATION ONLY**

		<p><b>GENERAL NOTES</b></p> <p>1. SURVEY DATUMS: GRID-MGA94, ZONE 55 2. ALL DIMENSIONS ARE IN METRES UNLESS NOTED OTHERWISE.</p>	<p>PROJECT DOCUMENT NO. <b>MRPV-YY2DS-ARP-CPL07-SKT-3104</b></p> <p><b>ARUP</b> <small>Sky Park, One Melbourne Quarter, 550 Collins Street Docklands VIC 3008 Telephone (03) 9688 5500 Facsimile (03) 9663 1546 www.arup.com</small></p>	<p>DESIGNED ARUP</p> <p>APPROVED ARUP</p>	<p>DRAWN</p> <p>CHECKED</p>	<p><b>MAJOR ROAD PROJECTS</b> VICTORIA</p>	<p><b>YAN YEAN ROAD 2</b> SITE WIDE ENVIRONMENT EFFECTS STATEMENT ALIGNMENT PLAN SHEET 4 OF 7</p>	
<p>ISSUE</p> <p>A</p>	<p>APP'D</p> <p>ARUP</p>	<p>DATE</p> <p>ISSUED FOR INFORMATION</p>	<p>AMENDMENT</p>			<p>SCALE OF METRES</p> <p>HOR 0 25 50</p>	<p>FILE NO.</p> <p>WORKING ORDER NO.</p> <p>SHEET NO.</p> <p>DRAWING NO.</p> <p>41</p>	<p>ISSUE</p> <p>A</p>



**FOR INFORMATION ONLY**

03/07/2020 Sheet 01  
15/11/20 MRPV-YY2DS-ARP-CPL07-SKT-3105

ISSUE	APP'D	DATE	AMENDMENT
A	ARUP		ISSUED FOR INFORMATION

**GENERAL NOTES**  
 1. SURVEY DATUMS: GRID-MGA94, ZONE 55  
 2. ALL DIMENSIONS ARE IN METRES UNLESS NOTED OTHERWISE.

PROJECT DOCUMENT NO.  
MRPV-YY2DS-ARP-CPL07-SKT-3105

**ARUP**  
 Sky Park, One Melbourne Quarter,  
 580 Collins Street,  
 Docklands VIC 3008  
 Telephone (03) 9688 5500  
 Facsimile (03) 9663 1646  
 www.arup.com

DESIGNED: ARUP  
 APPROVED: ARUP  
 DRAWN: [ ]  
 CHECKED: [ ]

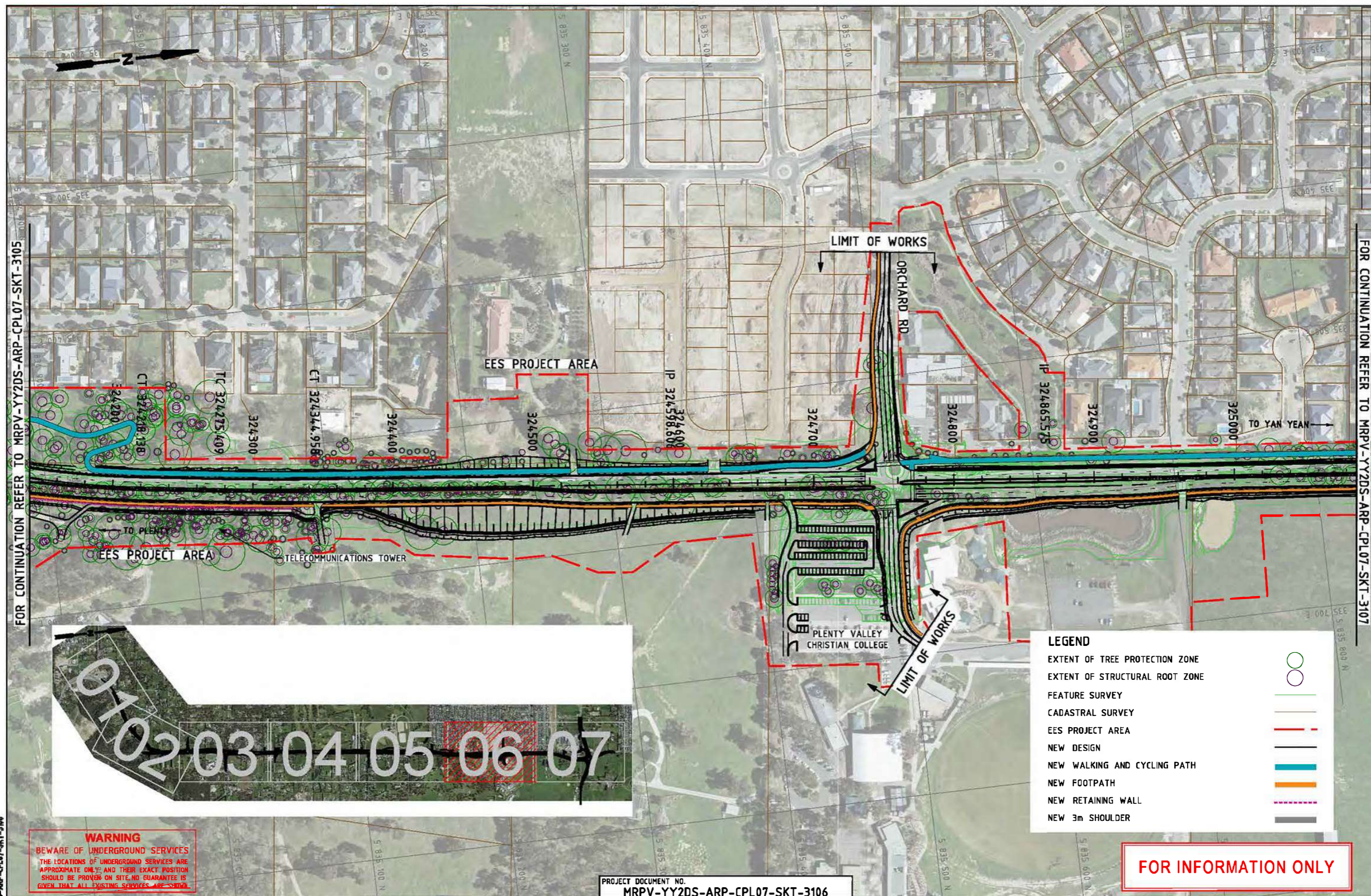
CAT: [ ]  
 PROJ: [ ]  
 FILE: MRPV-YY2DS-ARP-CPL07-SKT-3105.dgn

**MAJOR ROAD PROJECTS**  
VICTORIA

SCALE OF METRES  
 HOR 0 25 50  
 VER [ ]

FILE NO.	WORKING ORDER NO.	SHEET NO.	DRAWING NO.	ISSUE
			42	A

**YAN YEAN ROAD 2**  
 SITE WIDE  
 ENVIRONMENT EFFECTS STATEMENT  
 ALIGNMENT PLAN  
 SHEET 5 OF 7

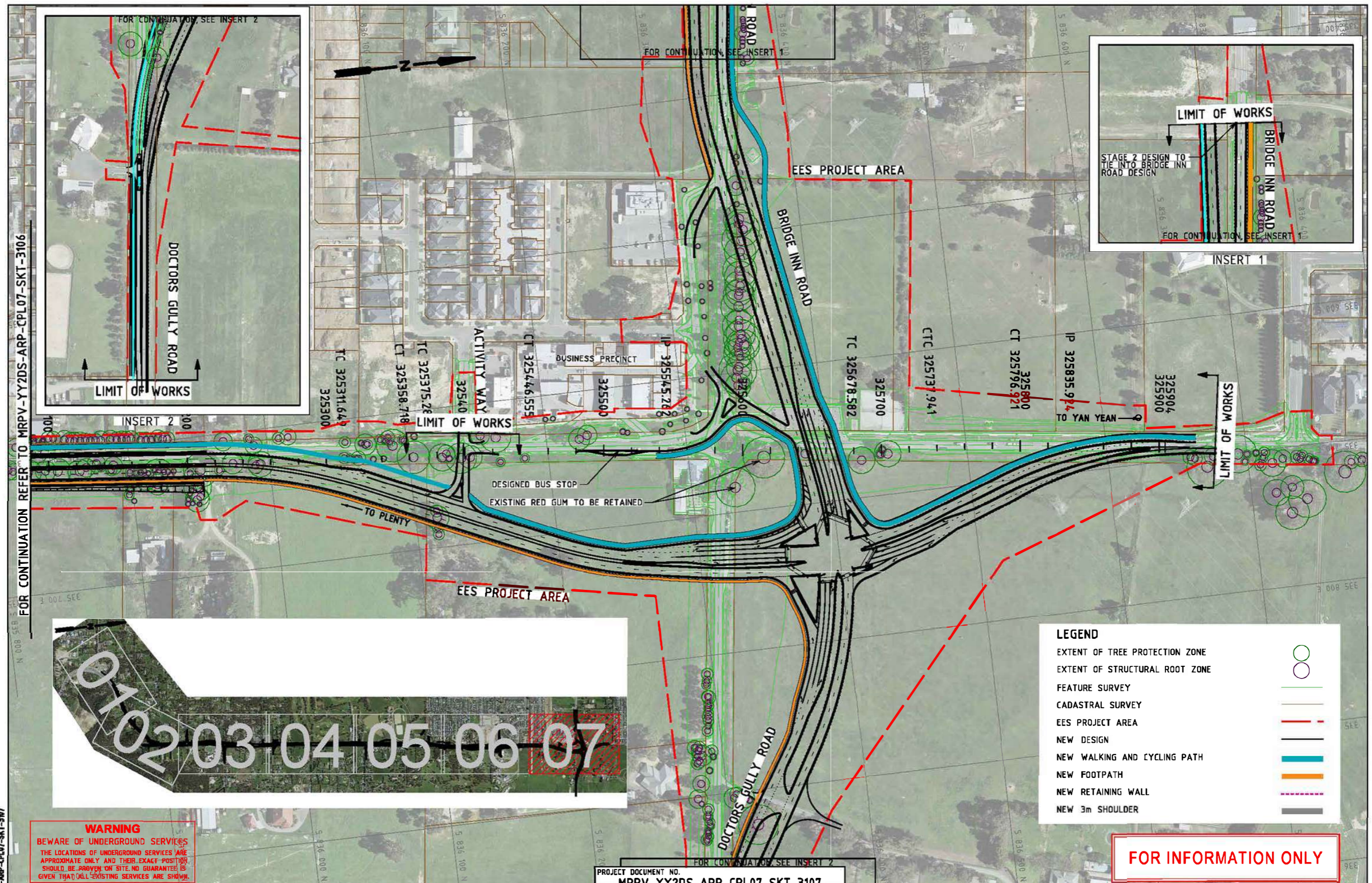


03/07/2020 Sheet 01 MRPV-YY2DS-ARP-CPL07-SKT-3106

**WARNING**  
BEWARE OF UNDERGROUND SERVICES  
THE LOCATIONS OF UNDERGROUND SERVICES ARE APPROXIMATE ONLY AND THEIR EXACT POSITION SHOULD BE PROVIDED ON SITE. NO GUARANTEE IS GIVEN THAT ALL EXISTING SERVICES ARE SHOWN.

**FOR INFORMATION ONLY**

<p>PROJECT DOCUMENT NO. <b>MRPV-YY2DS-ARP-CPL07-SKT-3106</b></p>		<p>DESIGNED ARUP</p> <p>DRAWN</p>		<p>MAJOR ROAD PROJECTS VICTORIA</p>		<p><b>YAN YEAN ROAD 2</b> SITE WIDE ENVIRONMENT EFFECTS STATEMENT ALIGNMENT PLAN SHEET 6 OF 7</p>				
<p>APPROVED ARUP</p> <p>CHECKED</p>		<p>CAT: PROJ: FILE: MRPV-YY2DS-ARP-CPL07-SKT-3106.dgn</p>		<p>SCALE OF METRES HOR 0 25 50 VER</p>		FILE NO.	WORKING ORDER NO.	SHEET NO.	DRAWING NO.	ISSUE
<p>GENERAL NOTES 1. SURVEY DATUMS: GRID-MGA94, ZONE 55 2. ALL DIMENSIONS ARE IN METRES UNLESS NOTED OTHERWISE.</p>		<p>ARUP Sky Park, One Melbourne Quarter, 888 Collins Street Docklands VIC 3008 Telephone (03) 9668 5500 Facsimile (03) 9663 1546 www.arup.com</p>		<p>MAJOR ROAD PROJECTS VICTORIA</p>					43	A
ISSUE	APP'D	DATE	AMENDMENT							
A	ARUP		ISSUED FOR INFORMATION							



**LEGEND**

- EXTENT OF TREE PROTECTION ZONE
- EXTENT OF STRUCTURAL ROOT ZONE
- FEATURE SURVEY
- CADASTRAL SURVEY
- EES PROJECT AREA
- NEW DESIGN
- NEW WALKING AND CYCLING PATH
- NEW FOOTPATH
- NEW RETAINING WALL
- NEW 3m SHOULDER



**WARNING**  
BEWARE OF UNDERGROUND SERVICES  
THE LOCATIONS OF UNDERGROUND SERVICES ARE APPROXIMATE ONLY AND THEIR EXACT POSITION SHOULD BE PROVEN ON SITE. NO GUARANTEE IS GIVEN THAT ALL EXISTING SERVICES ARE SHOWN.

**FOR INFORMATION ONLY**

<p>Sheet 01 MRPV-YY2DS-ARP-CPL07-SKT-3107</p>	<p><b>GENERAL NOTES</b> 1. SURVEY DATUMS: GRID-MGA94, ZONE 55 2. ALL DIMENSIONS ARE IN METRES UNLESS NOTED OTHERWISE.</p>	<p>PROJECT DOCUMENT NO. <b>MRPV-YY2DS-ARP-CPL07-SKT-3107</b></p> <p><b>ARUP</b> Sky Park, One Melbourne Quarter, 880 Collins Street Docklands VIC 3008 Telephone (03) 9888 5500 Facsimile (03) 9663 1546 www.arup.com</p>	<p>DESIGNED ARUP</p> <p>APPROVED ARUP</p> <p>CAT: PROJ: FILE: MRPV-YY2DS-ARP-CPL07-SKT-3107.dgn</p>	<p>DRAWN</p> <p>CHECKED</p> <p>SCALE OF METRES HOR 0 25 50 VER</p>	<p><b>MAJOR ROAD PROJECTS</b> VICTORIA</p>	<p><b>YAN YEAN ROAD 2</b> SITE WIDE - OPTION B ENVIRONMENT EFFECTS STATEMENT ALIGNMENT PLAN SHEET 7 OF 7</p>	<p>FILE NO.</p> <p>WORKING ORDER NO.</p> <p>SHEET NO.</p> <p>DRAWING NO. 44</p> <p>ISSUE A</p>								
<table border="1" style="width: 100%; border-collapse: collapse;"> <thead> <tr> <th>ISSUE</th> <th>APP'D</th> <th>DATE</th> <th>AMENDMENT</th> </tr> </thead> <tbody> <tr> <td>A</td> <td>ARUP</td> <td></td> <td>ISSUED FOR INFORMATION</td> </tr> </tbody> </table>	ISSUE	APP'D	DATE	AMENDMENT	A	ARUP		ISSUED FOR INFORMATION							
ISSUE	APP'D	DATE	AMENDMENT												
A	ARUP		ISSUED FOR INFORMATION												

THIS PAGE IS INTENTIONALLY LEFT BLANK