


















Dublin Road and Ringwood East Station

Updated design. Subject to change.

| | | | | | |
|---|------------------------------|---|--------------------------|---|---|
|  | Station entrances |  | New shared use path |  | Parking |
|  | Station forecourt |  | Existing shared use path |  | Accessible parking |
|  | Station platforms |  | Pedestrian path |  | Parkiteer |
|  | Rail trench |  | Signalised intersection |  | Existing bus stop |
|  | New and existing landscaping |  | Lifts |  | Drop off and pick up zone |
| | |  | Stairs |  | Taxi pick up/drop off zone with seated waiting area |



SEP18/18