



Community Liaison Group Meeting

19 October 2023



Agenda items

Time	#	Item detail	Owner
5.30pm	1	Welcome, introductions and apologies	Chair
5.40pm	2	WGTP MTIA update	WGTP MTIA
5.50pm	3	West update	CPBJH
6.05pm	4	East update	CPBJH
6.20pm	5	Tunnels update	CPBJH
6.35pm	6	Actions update	All
6.40pm	7	BREAK	Chair
6.40pm	8	Member questions	CLG members
7.30pm	9	Thank you and close Next meeting: 30 November	Chair




West Gate Tunnel Project MTIA



Grants and partnerships



WGNF – Daughters of the West graduation



WGNF – Williamstown Jetty refurbishment

Community outreach

OFFICIAL



Ventilation Structure Engagement – Yarraville Gardens



Ride 2 Work Day – Harbour Esplanade

OFFICIAL



Construction and Community update





West Zone

West community engagement

OFFICIAL

Notifications and email alerts

- West Gate Freeway and Princes Freeway upcoming closures – 14 September
- Millers Road updates to residents/businesses - 10 October
- Freeway closures for gantry installations – ongoing
- Simcock Avenue business updates – ongoing

Upcoming Stakeholder Engagement

- Spotswood Train Station pop up for Hall Street walking and cycling path works

Business Engagement

- Toll and Visy
- Hall Street Businesses
- Midas

Hyde Street Ramps

OFFICIAL



New gantry installed on Hyde Street inbound off ramp

OFFICIAL

Williamstown Road

OFFICIAL



New signage to be installed at Williamstown Road interchange



New second left hand turn from Williamstown Road outbound off ramp

OFFICIAL

Kororoit Creek Shared User Path



West Gate Freeway

OFFICIAL

WEST GATE TUNNEL
PROJECT


MAJOR
TRANSPORT
INFRASTRUCTURE
AUTHORITY



OFFICIAL

M80 Interchange Feature Lighting

OFFICIAL



As of 11 October 2023, 12 of the 16 M80 Interchange Feature Lighting Poles have been installed

West Gate Freeway to Princes Freeway

OFFICIAL



Upgraded pavement for the WGF Outbound to Princes Freeway, this will be used by the Express Lanes from the West Gate Bridge



Port to City (East) Zone



East community engagement ^{OFFICIAL}

Notifications and email alerts

- Footscray Road weekend closure – 7 & 8 October
- Wurundjeri Way & Dudley Street closure – 9 October to 2 December
- Footscray Rd lane reductions / contraflow – ongoing until 2 December
- Nightly closures of Dynon Rd – upcoming
- CityLink lane closures for steel girder and ramp installations – ongoing
- Shared path Footscray Rd reopened 9 October

Upcoming Stakeholder Engagement

- Ongoing outreach to Docklands Primary School during Wurundjeri Way & Dudley St closure

Business Engagement

- District Docklands & Costco precinct
- Festival Hall
- Docklands & North Melbourne businesses
- Dynon Rd businesses

Maribyrnong River bridges

OFFICIAL



Footscray Road

OFFICIAL



Final girders being lifted into place to connect elevated road to Maribyrnong River Bridges

OFFICIAL

Elevated road into CityLink


OFFICIAL



OFFICIAL

Elevated road into CityLink

OFFICIAL



CLG Site Tour

OFFICIAL



OFFICIAL

Dynon Road

OFFICIAL



Final girder being lifted over Dynon Road

OFFICIAL

Wurundjeri Way extension ^{OFFICIAL}



Wurundjeri Way Extension bridge




Overlooking Wurundjeri Way and Dudley Street Intersection

Wurundjeri Way Connection



Beams being lifted into place over Dudley Street





Tunnel Zone



Tunnels community engagement

OFFICIAL

Ventilation structure construction – local engagement pop ups:

13 & 19 Oct - Yarraville Gardens

17 Oct - Bunbury Street

24 Oct – Footscray Community Arts Centre

Williamstown Ramp closure for gantry crane removal

Notification and DL to nearby community, separate info email to businesses and freight industry and specific notification regarding heavy vehicle traffic for Francis St.

Youell St

Meeting with businesses at Youell Street to discuss truncation works and

With Maribyrnong Council for site walk at Harris Street ahead of Project shared path works followed by Council works

Groundwater well monitoring

Engaging with residents and businesses for annual sampling program of works.

Cross passages



Progress:

7 cross passages completed, Cross passages 1 & 2 already excavated, and outfitting started.

Ground freezing technique:

Soil frozen using a refrigeration process involving liquid nitrogen, which is circulated through copper pipes and freeze pipes that are embedded in the ground.

Temporary process used to stabilise and excavate areas between cross passage 14 to 8 and tunnel Low Point Sump.

Road deck completed

OFFICIAL



Road deck planks used:

Inbound: 1534

Outbound: 2548

Southern tunnel entry

OFFICIAL



Southern tunnel entry preparing for construction of timber net structure



500 Tonne gantry crane soon to be demobilised

Southern tunnel exit



Southern tunnel exit ventilation structure currently 30m high

Northern ventilation structure

OFFICIAL



Tunnel CLG Site Tour

OFFICIAL

When: Monday 20 November 2023

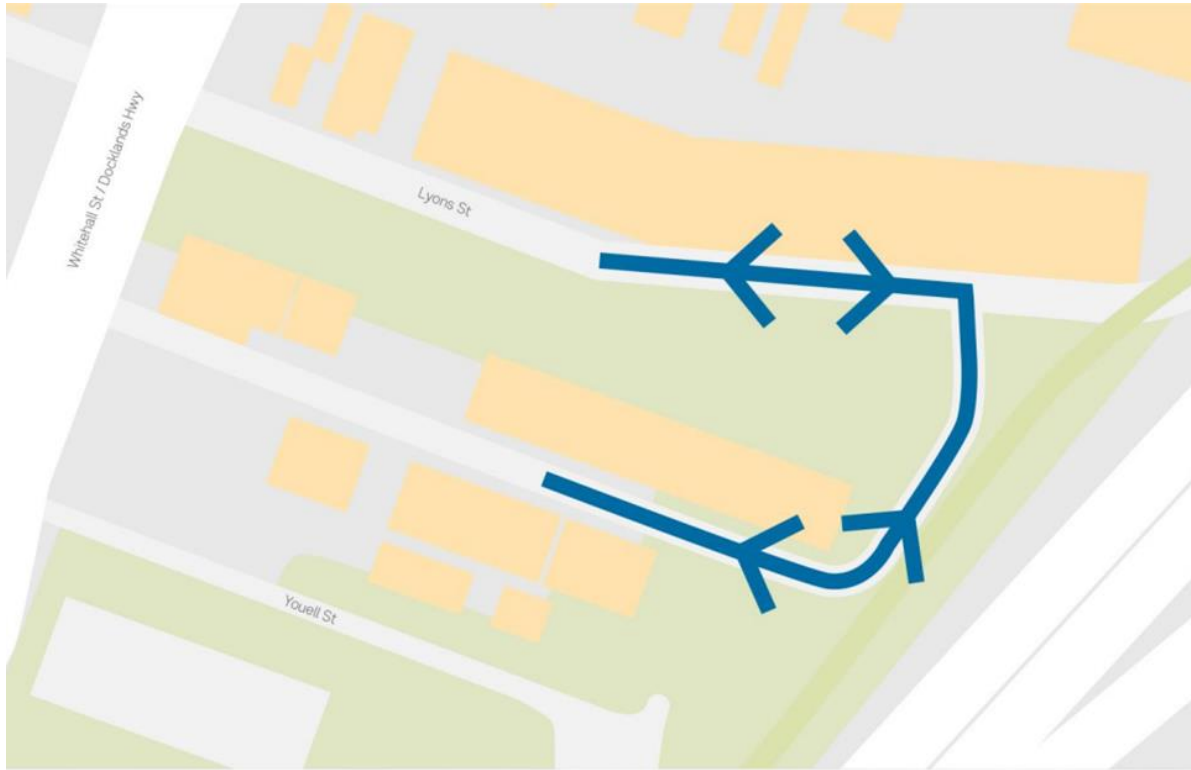
Time: 9am-10.30 am

Location: Info Centre Carpark

Tour: Outbound tunnel

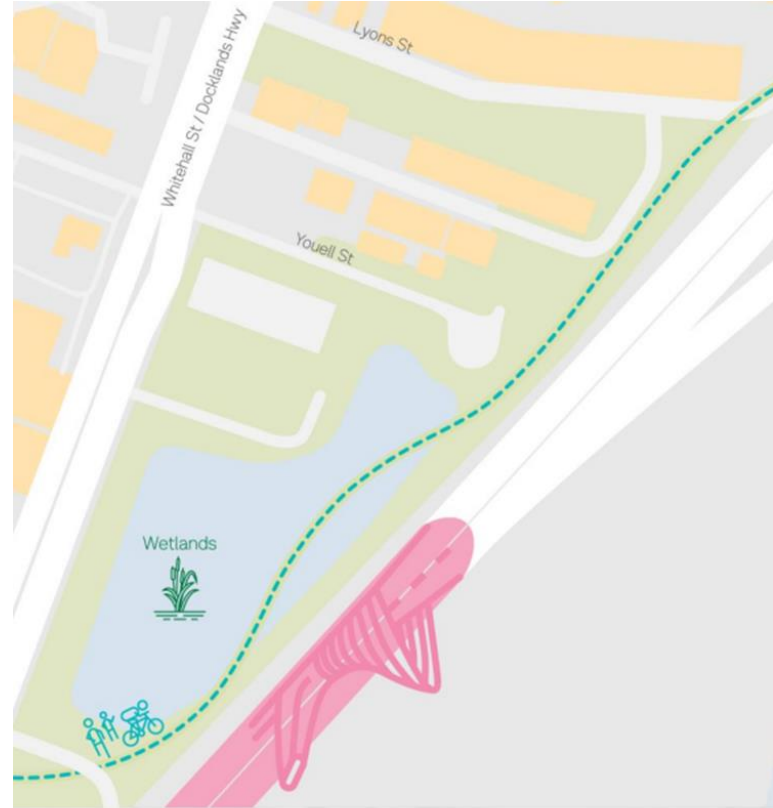


Youell Street



N
 Legend
 ↔ Two way street

Lyons Street new permanent access for businesses beginning 2024. Youell Street will become cul-de-sac in second half of 2024



N
 Legend
 ↳ Inbound and outbound lanes from the timber net structure
 🚶🚲 Walking and cycling paths
 🌿 Wetlands
 🏠 Buildings



Actions update



Actions update

OFFICIAL

Name	Owner	Action	Status and update
AN8	CPBJH	CPBJH to confirm total number of trees to be replaced and removed.	Action to remain open.
ALL3	CPBJH / TU	CPBJH / TU to follow up an earlier than end 2023 re-opening of Federation Trail between Millers Road and Fogarty Avenue	Action to remain open. All project parties working toward a solution.
ALL4	CPBJH / TU	CPBJH / TU to provide an update on the maintenance program for graffiti during construction.	<p>The graffiti removal program has commenced. Around Fogarty Avenue, a lot of graffiti has now been removed and work will continue in strategic locations around the project to minimise traffic disruptions. Anti-graffiti coating is still being applied on concrete structures.</p> <p>Action to remain open.</p>

OFFICIAL



Member Questions





WEST GATE TUNNEL
PROJECT

MAJOR
TRANSPORT
INFRASTRUCTURE
AUTHORITY

Thank-You and close

VICTORIA'S
BIG BUILD

VICTORIA
State
Government