

APPENDIX D: PARKVILLE PRECINCT PUBLIC REALM PLANS

Public Realm Legend	TAS-CYP-PV-00-DRG-AUD-PKV-720001-DP
Key Plan	TAS-CYP-PV-00-DRG-AUD-PKV-720002-DP
Hardscape Plan – Sheet 1 of 7	TAS-CYP-PV-00-DRG-AUD-PKV-722101-DP
Hardscape Plan – Sheet 2 of 7	TAS-CYP-PV-00-DRG-AUD-PKV-722102-DP
Hardscape Plan – Sheet 3 of 7	TAS-CYP-PV-00-DRG-AUD-PKV-722103-DP
Hardscape Plan – Sheet 4 of 7	TAS-CYP-PV-00-DRG-AUD-PKV-722104-DP
Hardscape Plan – Sheet 5 of 7	TAS-CYP-PV-00-DRG-AUD-PKV-722105-DP
Hardscape Plan – Sheet 6 of 7	TAS-CYP-PV-00-DRG-AUD-PKV-722106-DP
Hardscape Plan – Sheet 7 of 7	TAS-CYP-PV-00-DRG-AUD-PKV-722107-DP
Hardscape Plan – Civil Scope	TAS-CYP-PV-00-DRG-AUD-PKV-722108-DP

LEGEND

GENERAL	PAVING	EDGE / WALL	FURNITURE	SOFT LANDSCAPING	SERVICES	EXISTING FIXTURE
PROJECT LAND BOUNDARY	PAV-101 PAVING - BLUESTONE - TYPE 01	EDG-104: BLUESTONE EDGE - RAISED - TYPE 04 EDG-113: BLUESTONE EDGE - FLUSH - TYPE 03	FRN-101 BENCH - STEEL - TYPE 01	LAN-121: TURF ON GRADE LAN-131: TURF ON STRUCTURE	DRAINAGE TREE INLET PITS	EXISTING LIGHT POLE
EXTENT OF WORKS - LANDSCAPE ARCHITECTURE PACKAGE	PAV-102 PAVING - BLUESTONE - TYPE 02	EDG-112: BLUESTONE EDGE - FLUSH - TYPE 02 EDG-116: BLUESTONE EDGE - FLUSH - TYPE 06	FRN-105 BENCH - STEEL - TYPE 05	LAN-201: GARDEN BED ON GRADE - TYPE 01 LAN-211: GARDEN BED ON STRUCTURE - TYPE 01	DRAINAGE PIT	EXISTING OH TRAM POLES
CADASTRAL BOUNDARY	PAV-104 PAVING - BLUESTONE - TYPE 04	EDG-102: BLUESTONE EDGE - RAISED - TYPE 02 EDG-122: BLUESTONE EDGE - FLUSH - TYPE 12	FRN-155 SEAT - STEEL - TYPE 05	TREE	GRATED TRENCH DRAIN	PEDESTAL - EXISTING
HERITAGE PERMIT BOUNDARY	PAV-105 PAVING - BLUESTONE - TYPE 05	EDG-142 GRANITE EDGE - FLUSH - TYPE 02	FRN-121 BENCH - TIMBER - TYPE 01	EXISTING TREE RETAINED	DRAINAGE OUTLETS + CONNECTION POINTS (INDICATIVE SIZES ONLY)	EXISTING STREET SIGN
SURVEY	PAV-106 PAVING - BLUESTONE - TYPE 06	EDG-151 BRICK EDGE - TYPE 01	FRN-122 BENCH - TIMBER - TYPE 02	LAN-501 PROPOSED TREE - 45L, 100L, 200L DAY 01 EXTENT OF CANOPY	DRAINAGE PIPES SUB-SURFACE / CONDUITS	EXISTING PIT
UNIVERSITY SQUARE MASTER PLAN BY OTHERS	PAV-113 PAVING - BLUESTONE PITCHER - TYPE 03	EDG-162: METAL EDGE - TYPE 02 EDG-193: CORTEN EDGE - FLUSH - TYPE 01	FRN-163 SEAT - TIMBER - TYPE 03	EXISTING TREE TO BE REMOVED, AS PER THE CYP MELBOURNE METRO GIS	INSPECTION PIT	EXISTING ELECTRICAL CABINET
STRUCTURE ABOVE	PAV-131 PAVING - BRICK	EDG-192: CORTEN EDGE - RAISED - TYPE 02	FRN-301 BOLLARD - STEEL - FIXED	EP070 EXISTING TREE ID	DRAINAGE - GROSS POLLUTANT TRAP	EXISTING SURVEY LINEWORK
STRUCTURE BELOW	PAV-151: PAVING INLAY - BLUESTONE - TYPE 01 PAV-153: PAVING INLAY - BLUESTONE - TYPE 03	EDG-181: TIMBER EDGE - TYPE 01	FRN-311 BOLLARDS - STEEL - REMOVABLE - TYPE 01	FRN-332 BOLLARD - SECURITY RATED - REMOVABLE - TYPE 02 FRN-333 BOLLARD - SECURITY RATED - REMOVABLE - TYPE 03	PIT LID - GREASE TRAP / TELCO / HYDRAULIC DRAINAGE SED SUMP / STRATAVAULT	SIGNAGE
TUNNEL BELOW	PAV-201 PAVING - CONCRETE - INSITU - TYPE 01	WAL-101: RETAINING WALL - BLUESTONE - TYPE 01 WAL-102: RETAINING WALL - BLUESTONE - TYPE 02	FRN-401 TREE GRATE AND GUARD - TYPE 01	FRN-461: STRUCTURAL CELLS MODULES: WIDTH X LENGTH X DEPTH	EXISTING DRAINAGE PIT	STATION MARKER FLAG
SHEET LAYOUT	PAV-202 PAVING - CONCRETE - INSITU - TYPE 02	WAL-131: RETAINING WALL - STEEL - TYPE 01	FRN-404 TREE GRATE AND GUARD - TYPE 04	FRN-462: STRUCTURAL SOIL VOLUME: m³	ELECTRICAL PIT LID	STATION TOTEM SIGN
MATCHLINE	PAV-301 PAVING - GRANITIC SAND	EXTERNAL METAL WORK	FRN-501: BIN - GENERAL - TYPE 01 FRN-502: BIN - RECYCLE - TYPE 01	LIGHTING	TRAFFIC PIT (IN GROUND)	STREET SIGN
RAMP / WALKWAY	PAV-401 PAVING - ASPHALT	EMW-101 HANDRAIL - SINGLE - TYPE 01 EMW-102 HANDRAIL - SINGLE - TYPE 02	FRN-521 BIKE HOOP - TYPE 01	OVERHEAD SINGLE LIGHT	ELECTRICITY PIT (IN GROUND)	BUS STOP SIGNAGE - MAIN PID
STATION ENTRY	PAV-502 MULCH PAVING - ORGANIC	EMW-112 HANDRAIL - DOUBLE - TYPE 02	FRN-525 FUTURE BIKE HOOPS (BY OTHERS)	OVERHEAD DOUBLE LIGHT	UTILITIES COMMUNICATION PIT	CIVIL TRAM
LANDSCAPE GRADE (DIRECTION OF FALL)	PAV-702: TGSi - HAZARD - STONE - TYPE 02	EMW-201 BALUSTRADE - TYPE 01 EMW-203 BALUSTRADE - TYPE 03 EMW-205 BALUSTRADE - TYPE 05	MELBOURNE BIKE SHARE STAND (BY OTHERS)	POLE MOUNTED PEDESTRIAN AREA LIGHT	UTILITY ELECTRICITY DISTRIBUTION CABINET	TRAM SHELTER
CIVIL GRADE (DIRECTION OF FALL)	PAV-721: TGSi - HAZARD - STEEL	EMW-321 FENCE - STEEL - HOOP	MISCELLANEOUS	RECESSED LOW LEVEL FEATURE LIGHT	TRAFFIC SIGNAL POLE	TRAM FURNITURE
LANDSCAPE FINISHED LEVEL	PAV-712: DIRECTIONAL - STONE - TYPE 02	MIS-106 REINSTATED HERITAGE PLINTH	MIS-107 REINSTATED HERITAGE BLUESTONE WALL	CIVIL ROADS	TRAFFIC SIGNAL BOX	YARRA TRAMS FENCE
TOP OF WALL SPOT LEVEL	CIVIL - TGSi	MIS-108 REINSTATED HERITAGE FENCE	MIS-109 REINSTATED HERITAGE GATE 10	FACE OF KERB BACK OF KERB	TRAFFIC PEDESTAL	TRAM PLATFORM COMMUNICATION PIT
TOP OF STAIRS SPOT LEVEL	CIVIL - DIRECTIONAL TGSi	STT-102 STAIRS - BLUESTONE - TYPE 02	MIS-544 DRINK FOUNTAIN - TYPE 04	ROAD KERB	JOINT USE POLE	TRAM PLATFORM ELECTRICAL PIT
EXISTING LEVEL	UP	MIS-551 SKATE DETERRENT ELEMENT - TYPE 01	FRN-552 SKATE DETERRENT ELEMENT - TYPE 02	KERB RAMP	P.T.C POLE	
TOP OF KERB SPOT LEVEL	UP	FRN-603 CABINET - WATER METER	FRN-630 CABINET - DISPLAN - TYPE 01	BLUESTONE GUTTERSTONE CHANNEL	FRN-630 CABINET - DISPLAN - TYPE 01	
CIVIL FINISHED LEVEL	UP	FRN-641 CABINET - ELECTRICAL - TYPE 01	BLUESTONE SPOON DRAIN CHANNEL	NO-BICYCLES PAVEMENT SYMBOL	OH TRAM POLES	
ARCHITECTURAL FINISHED LEVEL	UP	CCTV CAMERAS	CCTV POLE	CCTV POLE		

DEVELOPMENT PLAN SUBMISSION

Project Drawing Number	Revision
TAS-CYP-PV-00-DRG-AUD-PKV-720001-DP	G.8
File Name	Sheet No.
SHEET 01 OF 01	
Scale	Sheet Size
As indicated	A1

This drawing has been prepared by, or compiled from information provided by, persons other than PTV. To the maximum extent permitted by law, PTV disclaims any responsibility for, and makes no representations in relation to, the completeness, accuracy or quality of any information contained in this drawing. Each user of this drawing releases PTV from all and any loss, damage, cost, expense or liability in relation to the use of, or any reliance on, this drawing or the information contained in it.

All written dimensions take precedence over scaled dimensions.

This drawing is provided only for the information of the person or organisation to whom PTV provides it. It may not be provided to, or used by, any other person without PTV's prior written consent.

Consultant

Franchisee / Lessee

ARCHITECTURAL
PARKVILLE
PARKVILLE PRECINCT
LANDSCAPE ARCHITECTURE
LEGEND

Up Location East, North, ID#

Down Location East, North, ID#

Datum

PUBLIC TRANSPORT VICTORIA PT

Drawn By Y. SONG

Designed By E. SHAW

Checked By C. GUTHRIE

Ind. Review

Approved

Approval Date

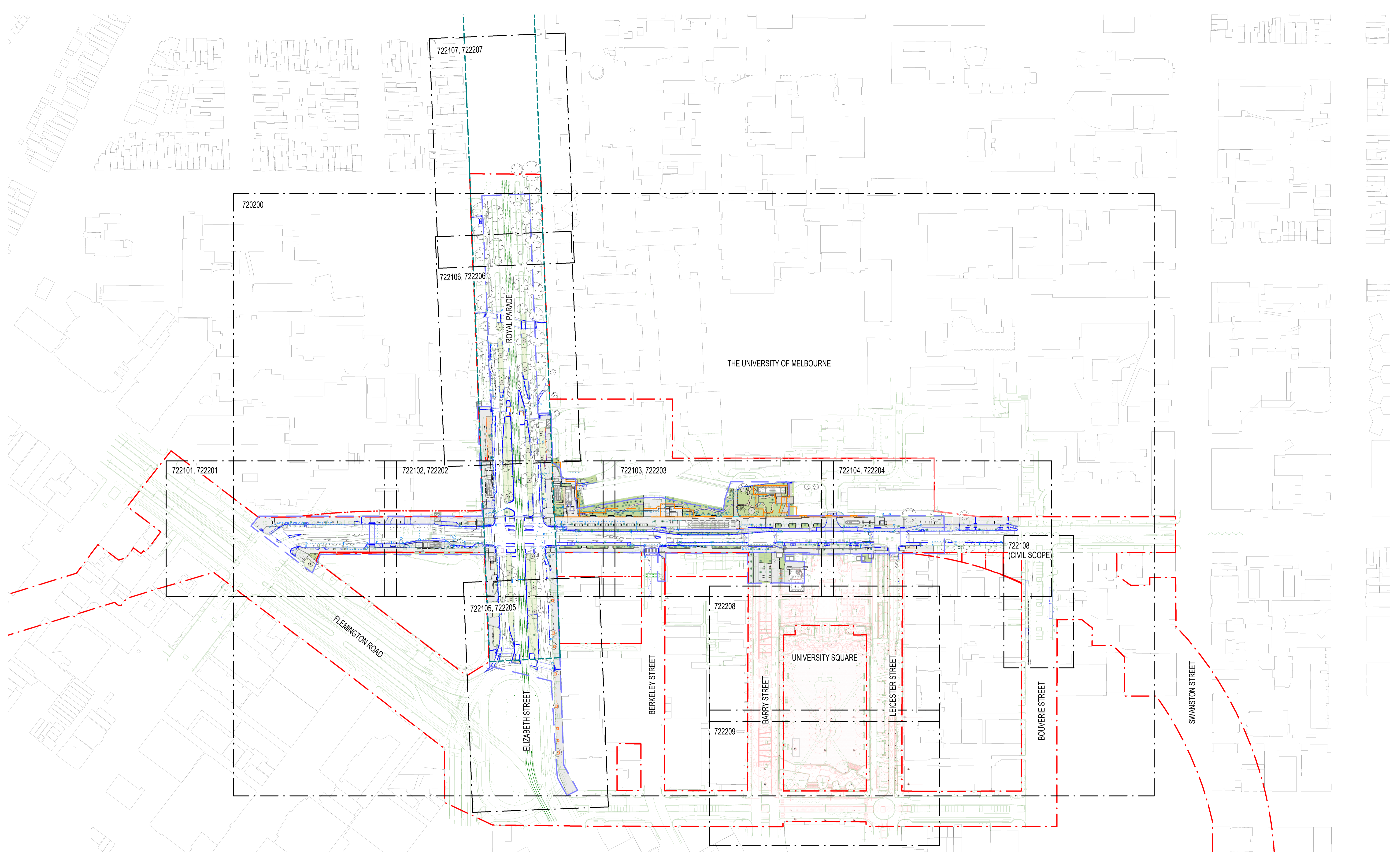
Drawing Number

Revision

NOT FOR CONSTRUCTION

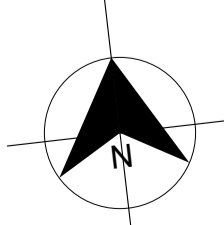
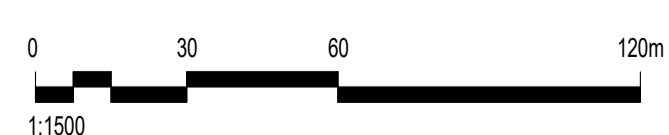
Revised By	In Serv	Rev	Date	Description	Designed	Checked	Ind. Rev.	Approv.
		G.8	03/03/23	ISSUED FOR DEVELOPMENT PLAN	ES	CG		
		G.7	06/07/22	ISSUED FOR DEVELOPMENT PLAN	ES	CG		
		G.6	09/09/21	ISSUED FOR DEVELOPMENT PLAN	ES	CG		
		G.5	13/07/21	ISSUED FOR DEVELOPMENT PLAN	ES	CG		
		G.4	24/11/17	ISSUED FOR DEVELOPMENT PLAN	H+WW	hr/v/GB		

5/03/2023 7:31:08 PM



DEVELOPMENT PLAN SUBMISSION

Project Drawing Number		Revision	
TAS-CYP-PV-00-DRG-AUD-PKV-720002-DP		G.4	
		Drawn By	Designed By
File Name		Y. SONG	E. SHAW
Sheet No. SHEET 01 OF 01		Checked By	Ind. Review
		C. GUTHRIE	
		Approved	Approval Date
		Drawing Number	Revision
Scale 1:1500		Sheet Size	A1



Revised By	In Serv	Rev	Date	Description	Designed	Checked	Ind. Rev.	Approv.
		G.4	03/03/23	ISSUED FOR DEVELOPMENT PLAN	ES	CG		
		G.3	06/07/22	ISSUED FOR DEVELOPMENT PLAN	ES	CG		
		G.2	09/09/21	ISSUED FOR DEVELOPMENT PLAN	ES	CG		
		G.1	13/07/21	ISSUED FOR DEVELOPMENT PLAN	ES	CG		

This drawing has been prepared by, or compiled from information provided by, persons other than PTV. To the maximum extent permitted by law, PTV does not accept responsibility for, and makes no representations in relation to, the completeness, accuracy or quality of any information contained in this drawing. Each user of this drawing releases PTV from all and any loss, damage, cost, expense or liability in relation to the use of, or any reliance on, this drawing or the information contained in it.

All written dimensions take precedence over scaled dimensions.

This drawing is provided only for the information of the person or organisation to whom PTV provides it. It may not be provided to, or used by, any other person without PTV's prior written consent.

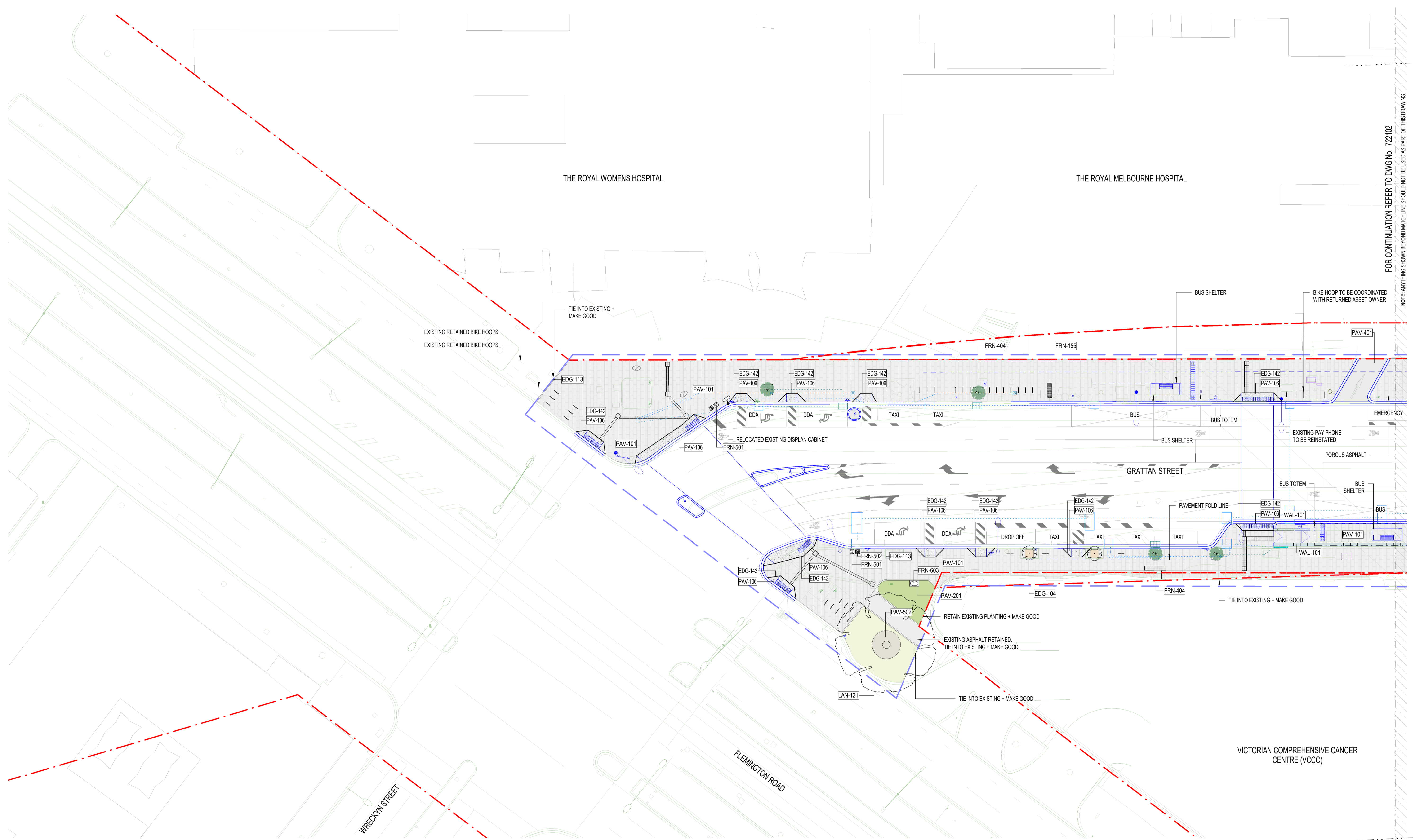
Consultant

Franchisee / Lessee

**ARCHITECTURAL
PARKVILLE
PARKVILLE PRECINCT
LANDSCAPE ARCHITECTURE
KEY PLAN**

Up Location East. North. ID#	Down Location East. North. ID#	Datum
------------------------------	--------------------------------	-------

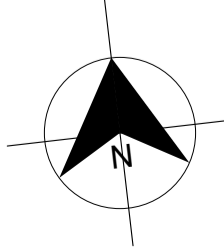
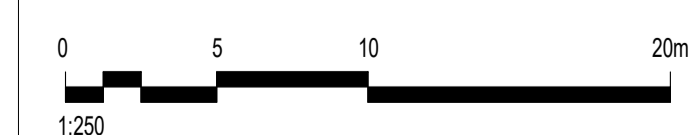
FOR CONTINUATION REFER TO DWG No. 722102
 NOTE: ANYTHING SHOWN BEYOND WATCHLINE SHOULD NOT BE USED AS PART OF THIS DRAWING



DEVELOPMENT PLAN SUBMISSION

Project Drawing Number		Revision	
TAS-CYP-PV-00-DRG-AUD-PKV-722101-DP		G.8	
	Drawn By	Designed By	
	Y. SONG	E. SHAW	
File Name Sheet No. SHEET 01 OF 07	Checked By	Ind. Review	
	C. GUTHRIE		
Scale 1:250 Sheet Size A1	Approved	Approval Date	
Drawing Number		Revision	

19/10/2023 11:46:23 PM



Revised By	In Serv	Rev	Date	Description	Designed	Checked	Ind. Rev.	Approv.
		G.8	20/10/2023	ISSUED FOR DEVELOPMENT PLAN	ES	CG		
		G.7	03/03/23	ISSUED FOR DEVELOPMENT PLAN	ES	CG		
		G.6	06/07/22	ISSUED FOR DEVELOPMENT PLAN	ES	CG		
		G.5	09/09/21	ISSUED FOR DEVELOPMENT PLAN	ES	CG		
		G.4	13/07/21	ISSUED FOR DEVELOPMENT PLAN	ES	CG		
		G.3	21/11/17	ISSUED FOR DEVELOPMENT PLAN	H+WW	hr/v/GB		

This drawing has been prepared by, or compiled from information provided by, persons other than PTV. To the maximum extent permissible by law, PTV does not accept responsibility for, and makes no representations in relation to, the completeness, accuracy or quality of any information contained in this drawing. Each user of this drawing releases PTV from all and any loss, damage, cost, expense or liability in relation to the use of, or any reliance on, this drawing or the information contained in it.

All written dimensions take precedence over scaled dimensions.

This drawing is provided only for the information of the person or organization to whom PTV provides it. It may not be provided to, or used by, any other person without PTV's prior written consent.

Consultant

Franchisee / Lessee

ARCHITECTURAL
PARKVILLE
 PARKVILLE PRECINCT
 LANDSCAPE ARCHITECTURE
 HARDSCAPE PLAN - SHEET 01

Up Location East. ID#	Down Location East. ID#	Datum

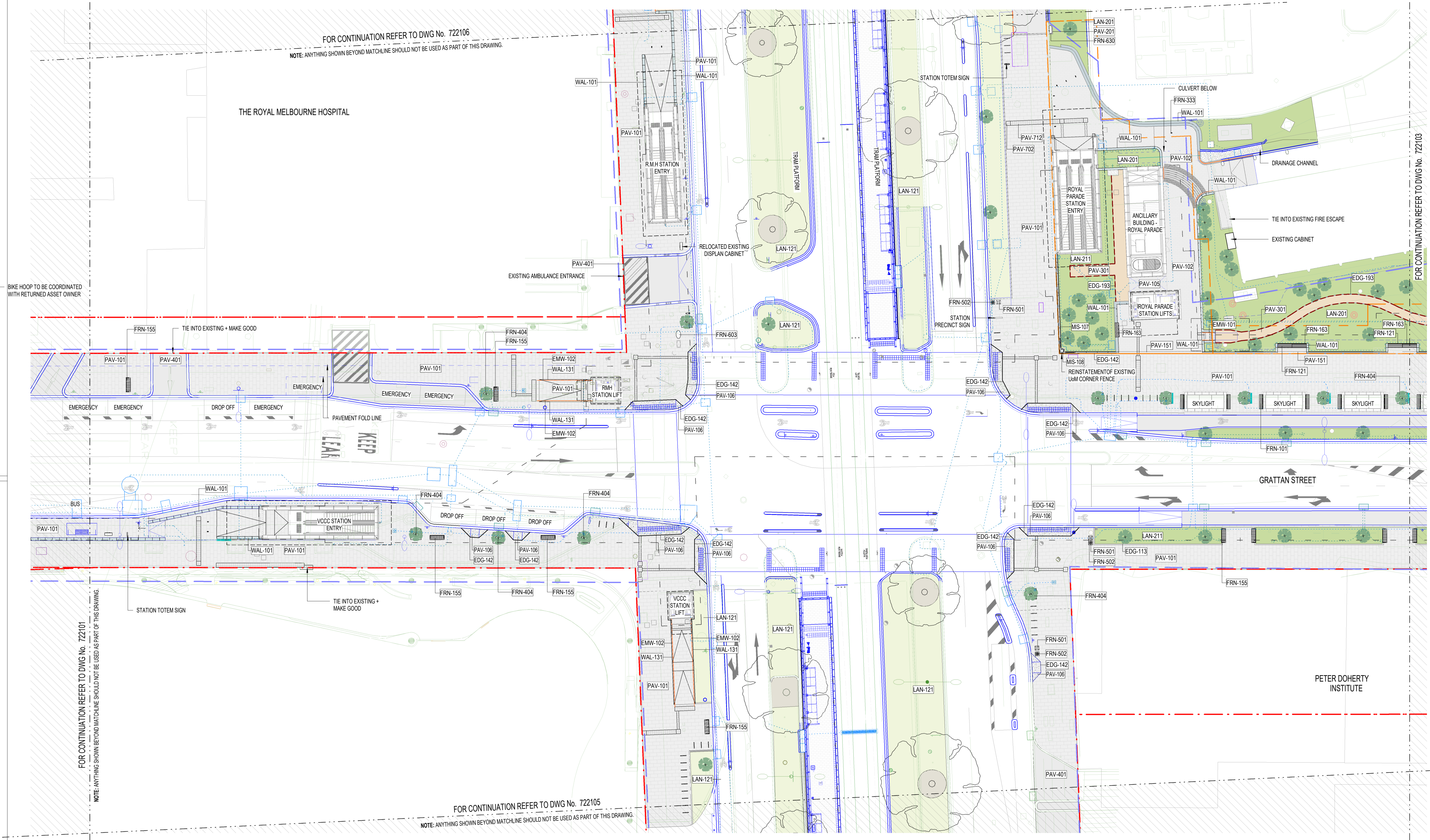
FOR CONTINUATION REFER TO DWG No. 722106
 NOTE: ANYTHING SHOWN BEYOND MATCHLINE SHOULD NOT BE USED AS PART OF THIS DRAWING.

FOR CONTINUATION REFER TO DWG No. 722103
 NOTE: ANYTHING SHOWN BEYOND MATCHLINE SHOULD NOT BE USED AS PART OF THIS DRAWING.

BIKE HOOP TO BE COORDINATED WITH RETURNED ASSET OWNER

FOR CONTINUATION REFER TO DWG No. 722101
 NOTE: ANYTHING SHOWN BEYOND MATCHLINE SHOULD NOT BE USED AS PART OF THIS DRAWING.

FOR CONTINUATION REFER TO DWG No. 722105
 NOTE: ANYTHING SHOWN BEYOND MATCHLINE SHOULD NOT BE USED AS PART OF THIS DRAWING.

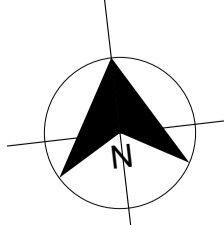
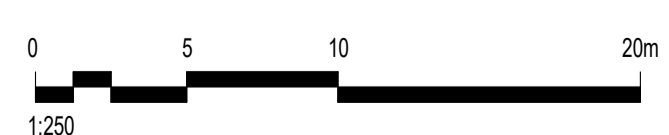


THE ROYAL MELBOURNE HOSPITAL

GRATTAN STREET

PETER DOHERTY INSTITUTE

19/10/2023 11:46:59 PM



Revised By	In Serv	Rev	Date	Description	Designed	Checked	Ind. Rev.	Apprv.
		G.10	20/10/23	ISSUED FOR DEVELOPMENT PLAN	ES	OG		
		G.9	03/03/23	ISSUED FOR DEVELOPMENT PLAN	ES	OG		
		G.8	06/07/22	ISSUED FOR DEVELOPMENT PLAN	ES	CG		
		G.7	09/09/21	ISSUED FOR DEVELOPMENT PLAN	ES	CG		
		G.6	13/07/21	ISSUED FOR DEVELOPMENT PLAN	ES	CG		
		G.5	22/02/18	ISSUED FOR DEVELOPMENT PLAN	H+WW	hr/v/GB		

This drawing has been prepared by, or compiled from information provided by, persons other than PTV. To the maximum extent permitted by law, PTV does not accept responsibility for, and makes no representations in relation to, the completeness, accuracy or quality of any information contained in this drawing. Each user of the drawing releases PTV from all and any loss, damage, cost, expense or liability in relation to the use of, or any reliance on, this drawing or the information contained in it.

All written dimensions take precedence over scaled dimensions.

This drawing is provided only for the information of the person or organization to whom PTV provides it. It may not be provided to, or used by, any other person without PTV's prior written consent.

Consultant

Franchisee / Lessee

ARCHITECTURAL
 PARKVILLE
 PARKVILLE PRECINCT
 LANDSCAPE ARCHITECTURE
 HARDSCAPE PLAN - SHEET 02

Up Location East, Down Location East, North, ID#, Datum

DEVELOPMENT PLAN SUBMISSION

Project Drawing Number: TAS-CYP-PV-00-DRG-AUD-PKV-722102-DP
 Revision: G.10

Drawn By: Y. SONG
 Checked By: C. GUTHRIE
 Approved: [Signature]
 Approval Date: [Date]

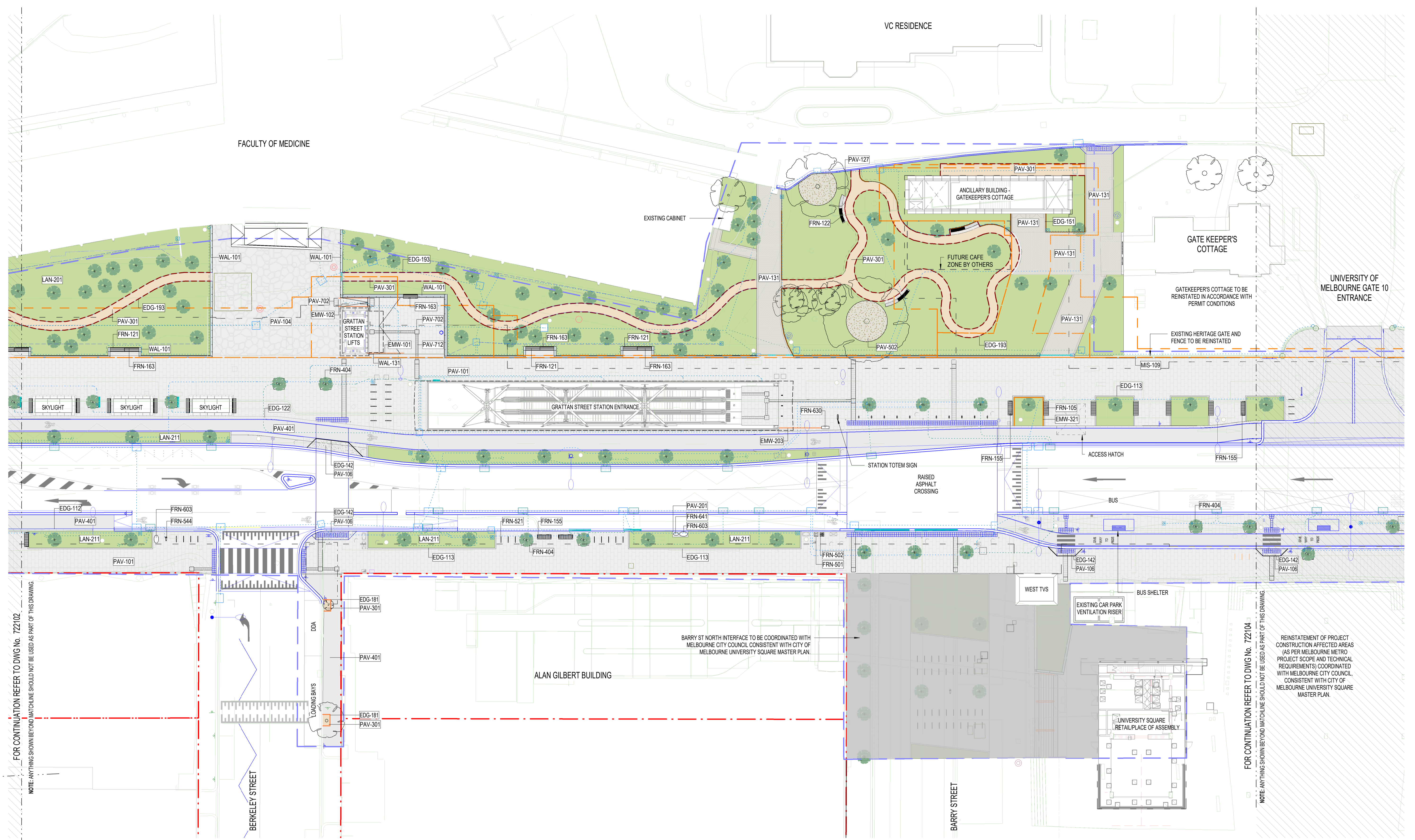
Designed By: E. SHAW
 Ind. Review: [Signature]
 Approval Date: [Date]

File Name: [Blank]
 Sheet No: SHEET 02 OF 07
 Drawing Number: [Blank]
 Revision: [Blank]

Scale: 1:250
 Sheet Size: A1

NOT FOR CONSTRUCTION

18/10/2023 3:11:16 PM



FOR CONTINUATION REFER TO DWG No. 722102
NOTE: ANYTHING SHOWN BEYOND MATCHLINE SHOULD NOT BE USED AS PART OF THIS DRAWING

FOR CONTINUATION REFER TO DWG No. 722104
NOTE: ANYTHING SHOWN BEYOND MATCHLINE SHOULD NOT BE USED AS PART OF THIS DRAWING

DEVELOPMENT PLAN SUBMISSION

Project Drawing Number		Revision	
TAS-CYP-PV-00-DRG-AUD-PKV-722103-DP		G.11	
	Drawn By Y. SONG Checked By C. GUTHRIE Approved 	Designed By E. SHAW Ind. Review 	Approval Date
File Name	SHEET 03 OF 07		
Sheet No.	SHEET 03 OF 07		
NOT FOR CONSTRUCTION			
Scale	1:250	Sheet Size	A1
Drawing Number	Revision		



Revised By	In Serv	Rev	Date	Description	Designed	Checked	Ind. Rev.	Approv.
		G.11	20/10/23	ISSUED FOR DEVELOPMENT PLAN	ES	CG		
		G.10	03/03/23	ISSUED FOR DEVELOPMENT PLAN	ES	CG		
		G.9	06/07/22	ISSUED FOR DEVELOPMENT PLAN	ES	CG		
		G.8	09/09/21	ISSUED FOR DEVELOPMENT PLAN	ES	CG		
		G.7	13/07/21	ISSUED FOR DEVELOPMENT PLAN	ES	CG		
		G.6	16/01/18	ISSUED FOR DEVELOPMENT PLAN	H+WW	hr/v/GB		

This drawing has been prepared by, or compiled from information provided by, persons other than PTV. To the maximum extent permitted by law, PTV disclaims any responsibility for, and makes no representations in relation to, the completeness, accuracy or quality of any information contained in this drawing. Each user of this drawing releases PTV from all and any loss, damage, cost, expense or liability in relation to the use of, or any reliance on, this drawing or the information contained in it.

All written dimensions take precedence over scaled dimensions.

This drawing is provided only for the information of the person or organization to whom PTV provides it. It may not be provided to, or used by, any other person without PTV's prior written consent.

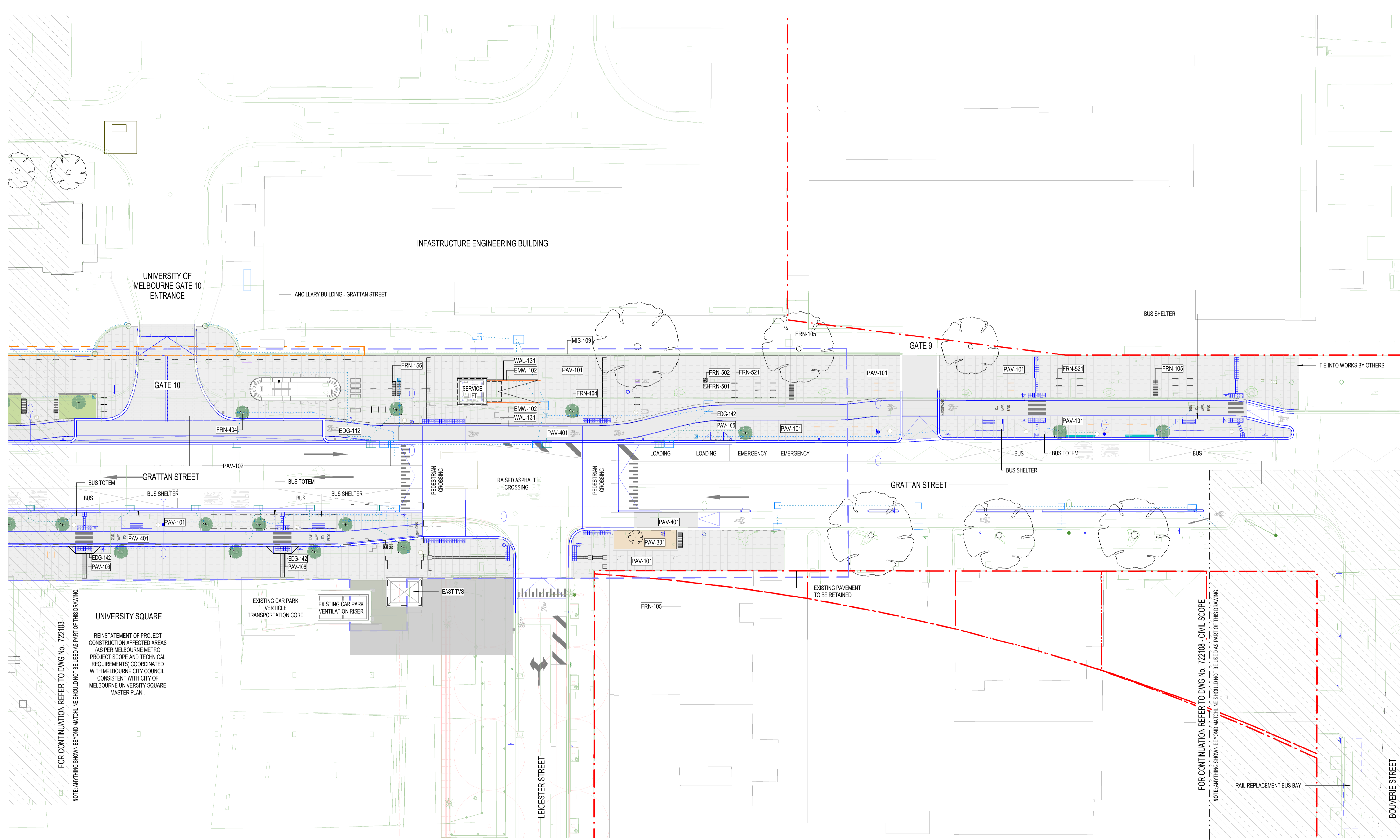
Consultant

Franchisee / Lessee

ARCHITECTURAL
PARKVILLE
 PARKVILLE PRECINCT
 LANDSCAPE ARCHITECTURE
 HARDSCAPE PLAN - SHEET 03

Up Location East, North, ID#
 Down Location East, North, ID#
 Datum

18/10/2023 3:12:12 PM



FOR CONTINUATION REFER TO DWG No. 722103
NOTE: ANYTHING SHOWN BEYOND MATCHLINE SHOULD NOT BE USED AS PART OF THIS DRAWING.

FOR CONTINUATION REFER TO DWG No. 722108 - CIVIL SCOPE
NOTE: ANYTHING SHOWN BEYOND MATCHLINE SHOULD NOT BE USED AS PART OF THIS DRAWING.

DEVELOPMENT PLAN SUBMISSION

Project Drawing Number		Revision	
TAS-CYP-PV-00-DRG-AUD-PKV-722104-DP		G.10	
		Drawn By	Designed By
		Y. SONG	E. SHAW
File Name		Checked By	Ind. Review
		C. GUTHRIE	
Sheet No. SHEET 04 OF 07		Approved	Approval Date
<p style="color: red; border: 1px solid red; padding: 2px;">NOT FOR CONSTRUCTION</p>		Drawing Number	Revision
Scale 1:250		Sheet Size A1	

Revised By	In Serv	Rev	Date	Description	Designed	Checked	Ind. Rev.	Approv.
		G.10	20/10/23	ISSUED FOR DEVELOPMENT PLAN	ES	CG		
		G.9	03/03/23	ISSUED FOR DEVELOPMENT PLAN	ES	CG		
		G.8	06/07/22	ISSUED FOR DEVELOPMENT PLAN	ES	CG		
		G.7	09/09/21	ISSUED FOR DEVELOPMENT PLAN	ES	CG		
		G.6	13/07/21	ISSUED FOR DEVELOPMENT PLAN	ES	CG		
		G.5	16/01/18	ISSUED FOR DEVELOPMENT PLAN	H+WW	hr/v/GB		

This drawing has been prepared by, or compiled from information provided by, persons other than PTV. To the maximum extent permitted by law, PTV does not accept responsibility for, and makes no representations in relation to, the completeness, accuracy or quality of any information contained in this drawing. Each user of the drawing releases PTV from all and any loss, damage, cost, expense or liability in relation to the use of, or any reliance on, this drawing or the information contained in it.

All written dimensions take precedence over scaled dimensions.

This drawing is provided only for the information of the person or organization to whom PTV provides it. It may not be provided to, or used by, any other person without PTV's prior written consent.

Consultant

Franchisee / Lessee

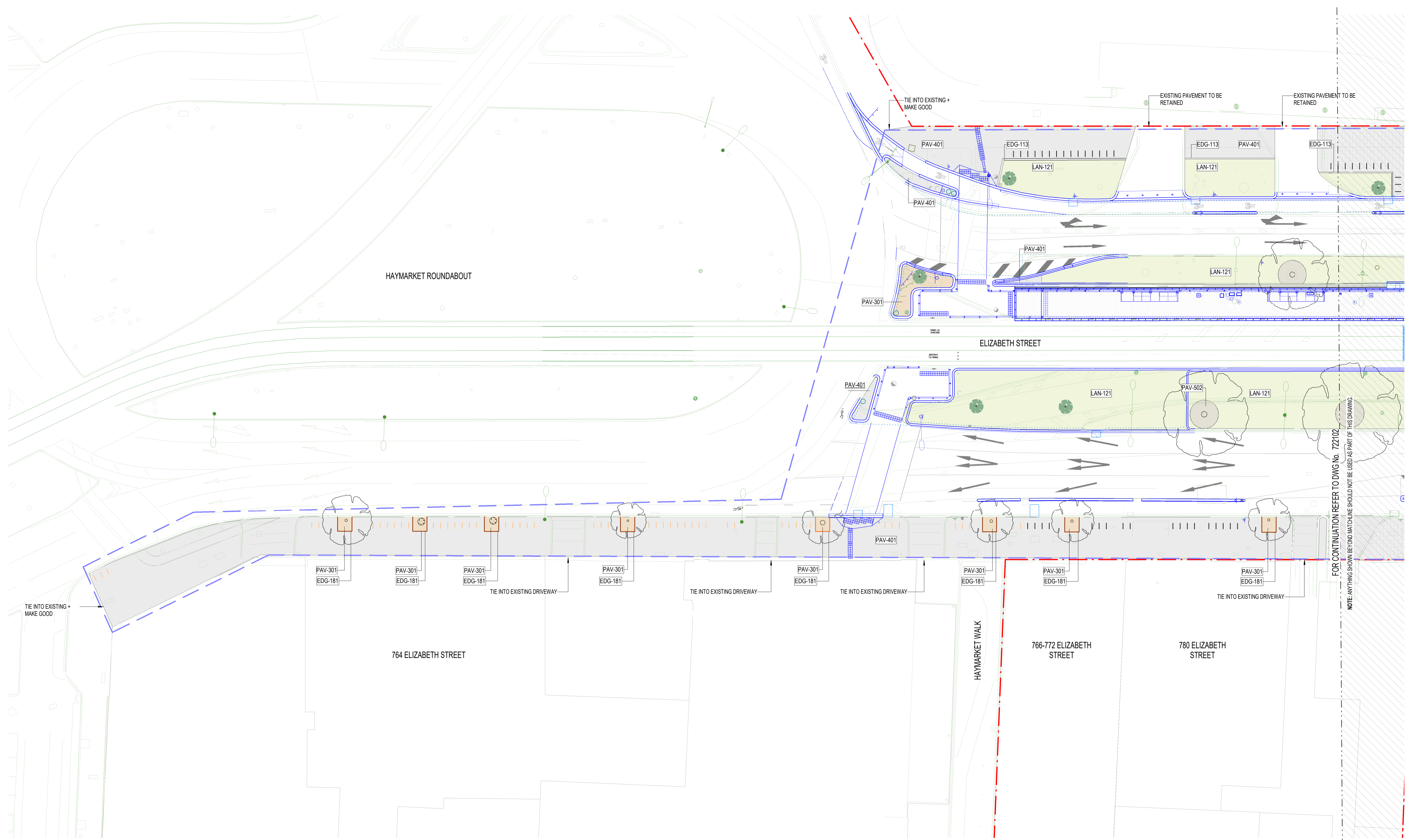
ARCHITECTURAL
PARKVILLE
PARKVILLE PRECINCT
LANDSCAPE ARCHITECTURE
HARDSCAPE PLAN - SHEET 04

Up Location	Down Location	Datum
East.	East.	
North.	North.	
ID#	ID#	



UNIVERSITY SQUARE
REINSTATEMENT OF PROJECT CONSTRUCTION AFFECTED AREAS (AS PER MELBOURNE METRO PROJECT SCOPE AND TECHNICAL REQUIREMENTS) COORDINATED WITH MELBOURNE CITY COUNCIL, CONSISTENT WITH CITY OF MELBOURNE UNIVERSITY SQUARE MASTER PLAN.

19/10/2023 11:47:34 PM



FOR CONTINUATION REFER TO DWG No. 722 02
NOTE: ANYTHING SHOWN BEYOND MATCHLINE SHOULD NOT BE USED AS PART OF THIS DRAWING.

DEVELOPMENT PLAN SUBMISSION

Project Drawing Number	TAS-CYP-PV-00-DRG-AUD-PKV-722105-DP	Revision	G.8
Drawn By	Y. SONG	Designed By	E. SHAW
Checked By	C. GUTHRIE	Ind. Review	
File Name		Approved	
Sheet No.	SHEET 05 OF 07	Approval Date	
NOT FOR CONSTRUCTION		Drawing Number	
Scale	1:250	Sheet Size	A1



Revised By	In Serv	Rev	Date	Description	Designed	Checked	Ind. Rev.	Approv.
		G.8	20/10/23	ISSUED FOR DEVELOPMENT PLAN	ES	CG		
		G.7	03/03/23	ISSUED FOR DEVELOPMENT PLAN	ES	CG		
		G.6	06/07/22	ISSUED FOR DEVELOPMENT PLAN	ES	CG		
		G.5	09/09/21	ISSUED FOR DEVELOPMENT PLAN	ES	CG		
		G.4	13/07/21	ISSUED FOR DEVELOPMENT PLAN	ES	CG		
		G.3	21/11/17	ISSUED FOR DEVELOPMENT PLAN	H+WW	hr/v/GB		

This drawing has been prepared by, or compiled from information provided by, persons other than PTV. To the maximum extent permitted by law, PTV disclaims any responsibility for, and makes no representations in relation to, the completeness, accuracy or quality of any information contained in this drawing. Each user of this drawing releases PTV from all and any loss, damage, cost, expense or liability in relation to the use of, or any reliance on, this drawing or the information contained in it.

All written dimensions take precedence over scaled dimensions.

This drawing is provided only for the information of the person or organisation to whom PTV provides it. It may not be provided to, or used by, any other person without PTV's prior written consent.

Consultant

Franchisee / Lessee

ARCHITECTURAL
PARKVILLE
 PARKVILLE PRECINCT
 LANDSCAPE ARCHITECTURE
 HARDSCAPE PLAN - SHEET 05

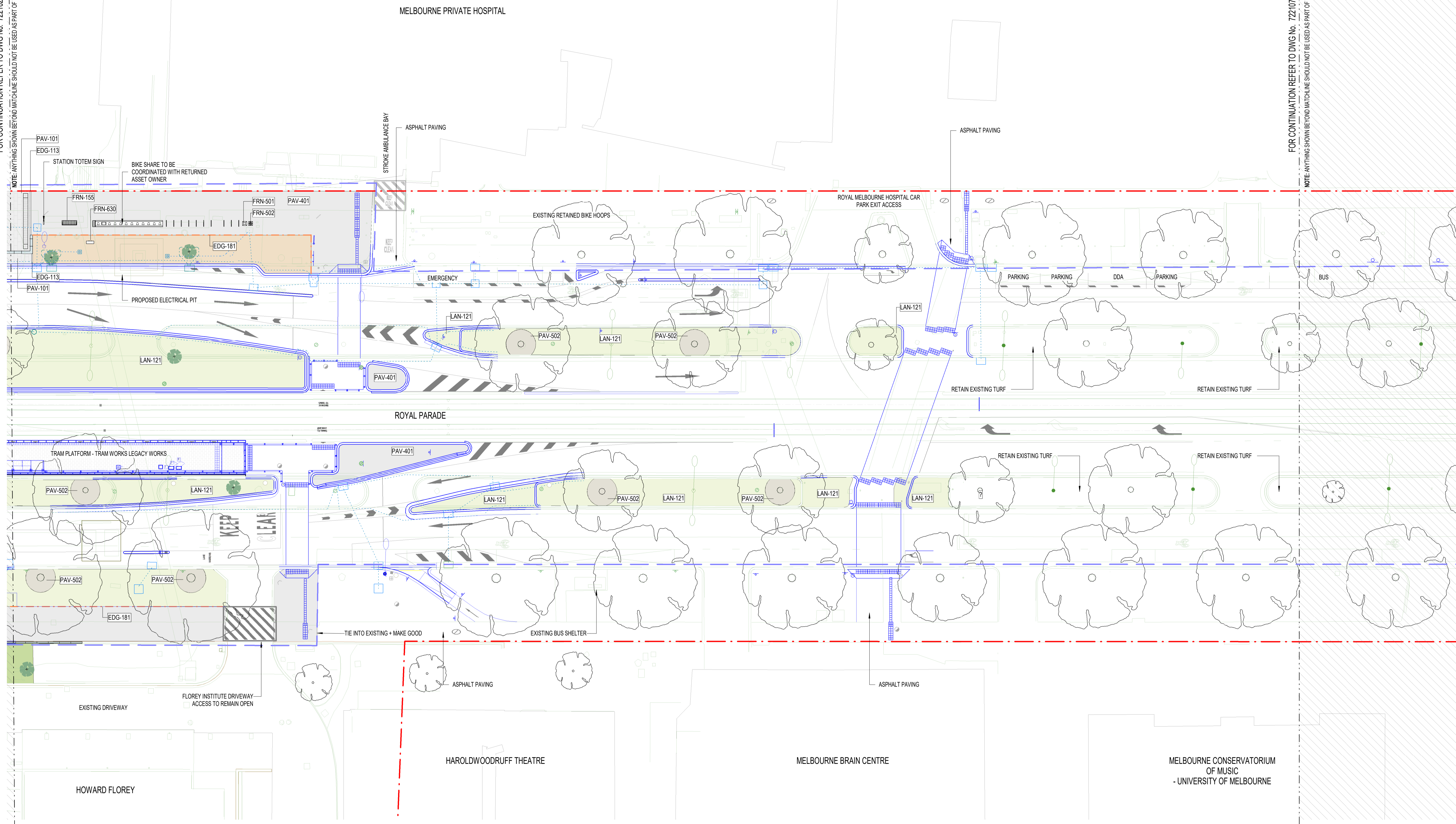
Up Location East. North. ID#	Down Location East. North. ID#	Datum
------------------------------	--------------------------------	-------

FOR CONTINUATION REFER TO DWG No. 722102

NOTE: ANYTHING SHOWN BEYOND MATCHLINE SHOULD NOT BE USED AS PART OF THIS DRAWING.

FOR CONTINUATION REFER TO DWG No. 722107

NOTE: ANYTHING SHOWN BEYOND MATCHLINE SHOULD NOT BE USED AS PART OF THIS DRAWING.



23/10/2023 10:57:37 AM



Revised By	In Serv	Rev	Date	Description	Designed	Checked	Ind. Rev.	Approv.
		G.9	20/10/23	ISSUED FOR DEVELOPMENT PLAN	ES	CG		
		G.8	03/03/23	ISSUED FOR DEVELOPMENT PLAN	ES	CG		
		G.7	06/07/22	ISSUED FOR DEVELOPMENT PLAN	ES	CG		
		G.6	09/09/21	ISSUED FOR DEVELOPMENT PLAN	ES	CG		
		G.5	13/07/21	ISSUED FOR DEVELOPMENT PLAN	ES	CG		
		G.4	16/01/18	ISSUED FOR DEVELOPMENT PLAN	H+WW	hr/v/GB		

This drawing has been prepared by, or compiled from information provided by, persons other than PTV. To the maximum extent permitted by law, PTV does not accept responsibility for, and makes no representations in relation to, the completeness, accuracy or quality of any information contained in this drawing. Each user of this drawing releases PTV from all and any loss, damage, cost, expense or liability in relation to the use of, or any reliance on, this drawing or the information contained in it.

All written dimensions take precedence over scaled dimensions.

This drawing is provided only for the information of the person or organization to whom PTV provides it. It may not be provided to, or used by, any other person without PTV's prior written consent.

Consultant

Franchisee / Lessee

ARCHITECTURAL
PARKVILLE
PARKVILLE PRECINCT
LANDSCAPE ARCHITECTURE
HARDSCAPE PLAN - SHEET 06

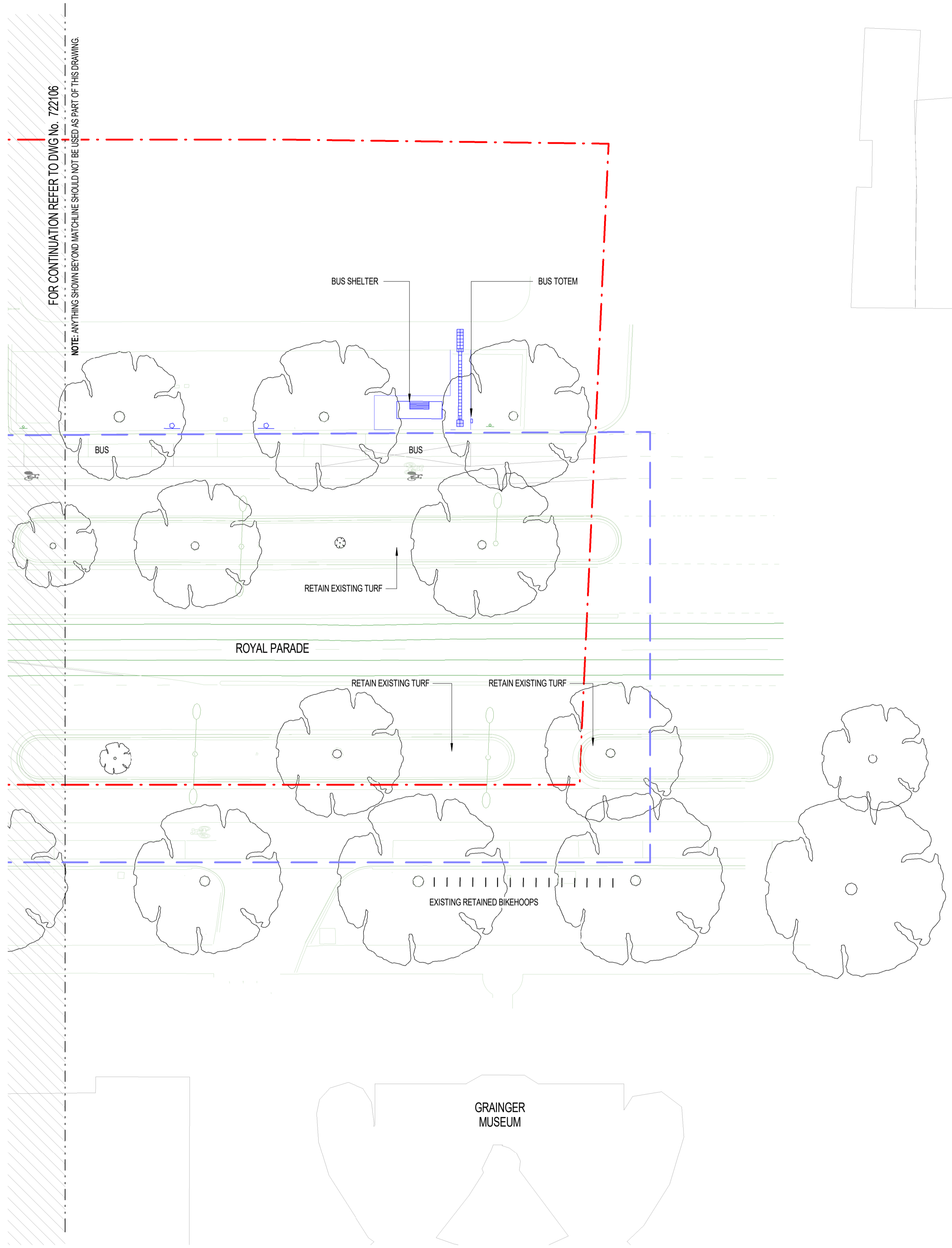
Up Location East. North. ID#	Down Location East. North. ID#	Datum
------------------------------	--------------------------------	-------

DEVELOPMENT PLAN SUBMISSION

Project Drawing Number TAS-CYP-PV-00-DRG-AUD-PKV-722106-DP	Revision G.9
 File Name Sheet No. SHEET 06 OF 07 Scale 1:250 Sheet Size A1	Drawn By Y. SONG Checked By C. GUTHRIE Approved Drawing Number Revision Designed By E. SHAW Ind. Review Approval Date

NOT FOR CONSTRUCTION

9/09/2021 2:58:11 PM



DEVELOPMENT PLAN SUBMISSION

Project Drawing Number		Revision	
TAS-CYP-PV-00-DRG-AUD-PKV-722107-DP		G.5	
	Drawn By C. MACLEOD Checked By C.GUTHRIE Approved 	Designed By E. SHAW Ind. Review Approval Date 	Drawing Number Revision
File Name	SHEET 07 OF 07		NOT FOR CONSTRUCTION
Scale 1:250	Sheet Size	A1	



Revised By	In Serv	Rev	Date	Description	Designed	Checked	Ind. Rev.	Approv.
		G.5	09/09/21	ISSUED FOR DEVELOPMENT PLAN	ES	CG		
		G.4	13/07/21	ISSUED FOR DEVELOPMENT PLAN	ES	CG		
		G.3	21/11/17	ISSUED FOR DEVELOPMENT PLAN	H+WW	hr/v/GB		

This drawing has been prepared by, or compiled from information provided by, persons other than PTV. To the maximum extent permissible by law, PTV does not accept responsibility for, and makes no representations in relation to, the completeness, accuracy or quality of any information contained in the drawing. Each user of the drawing releases PTV from all and any loss, damage, cost, expense or liability in relation to the use of, or any reliance on, this drawing or the information contained in it.

All written dimensions take precedence over scaled dimensions.

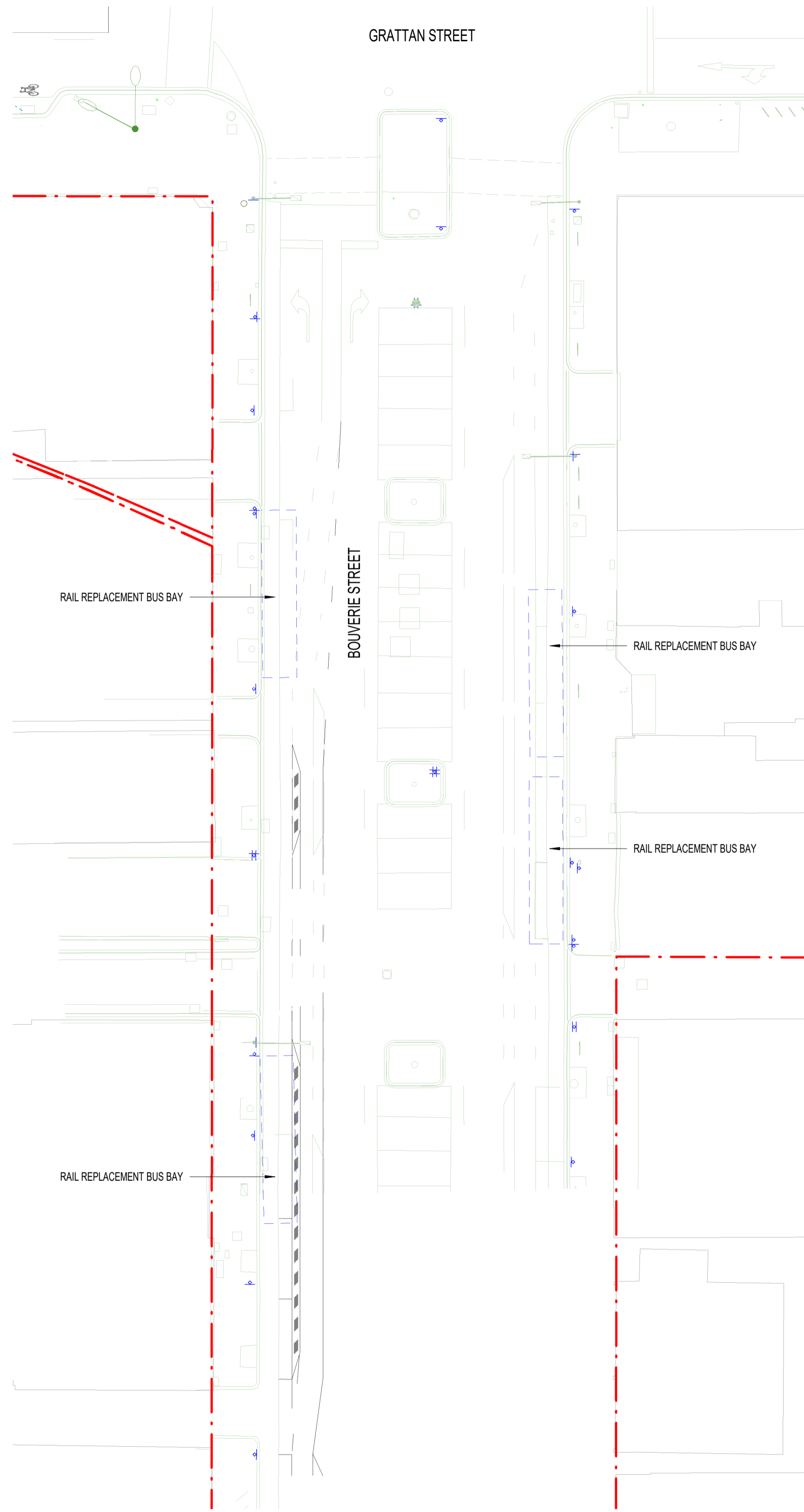
This drawing is provided only for the information of the person or organisation to whom PTV provides it. It may not be provided to, or used by, any other person without PTV's prior written consent.

Consultant

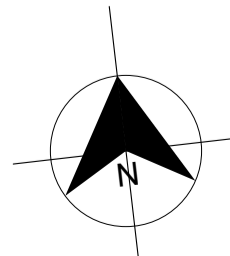
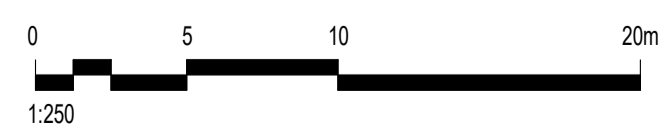
Franchisee / Lessee

ARCHITECTURAL
PARKVILLE
PARKVILLE PRECINCT
LANDSCAPE ARCHITECTURE
HARDSCAPE PLAN - SHEET 07

Up Location East. North. ID#	Down Location East. North. ID#	Datum
------------------------------	--------------------------------	-------



4/07/2022 2:51:47 PM



Revised By	In Serv	Rev	Date	Description	Designed	Checked	Ind. Rev.	Approv.
		G.1	06/07/22	ISSUED FOR DEVELOPMENT PLAN	ES	GG		

This drawing has been prepared by, or compiled from information provided by, persons other than PTY. To the maximum extent permissible by law, PTY disclaims any responsibility for, and makes no representations in relation to, the completeness, accuracy or quality of any information contained in this drawing. Each user of this drawing releases PTY from all and any loss, damage, cost, expense or liability in relation to the use of, or any reliance on, this drawing or the information contained in it.

All written dimensions take precedence over scaled dimensions.

This drawing is provided only for the information of the person or organization to whom PTY provides it. It may not be provided to, or used by, any other person without PTY's prior written consent.

Consultant

Cross Yarra Partnership

Franchisee / Lessee

ARCHITECTURAL PARKVILLE

HARDSCAPE PLAN - CIVIL SCOPE

Up Location East. North. ID#	Down Location East. North. ID#	Datum
------------------------------	--------------------------------	-------

DEVELOPMENT PLAN SUBMISSION

Project Drawing Number	Revision
TAS-CYP-PV-00-DRG-AUD-PKV-722108-DP	G.1
	Drawn By Y.SONG Checked By C.GUTHRIE Approved Approver Drawing Number
File Name Sheet No. Scale 1:250 Sheet Size A1	Designed By E.SHAW Ind. Review Approval Date Revision