



# Works Notice

## Huntly Station road access upgrade

**February - April 2024**

We're upgrading Wakeman Road outside Huntly Station to improve access to the station.

Thank you for your patience while this important work is underway.

### What we're doing

From **21 February 2024** to **05 April 2024**, we'll be upgrading the entrance to Huntly Station, which was delivered as part of the completed Bendigo and Echuca Line Upgrade. This will improve safety and traffic flow.

Huntly Station will remain open during these works.

### What the works will involve

Works will include:

- laying asphalt and widening Wakeman Road at the entrance to Huntly Station
- spray-sealing the section of Wakeman Road from the Huntly Station car park entrance to the Tuckers/Sherwood Road junction
- replacing a cess drain within the asphalted section of Wakeman Road, and
- installing additional advance warning signs on approaches to the Wakeman Road level crossing.

Work will usually take place between 7am and 7pm, Monday to Friday, although work may need to take place outside these times, including weekends and at night.

### What to be aware of

There'll be an increase in workers, machinery, and heavy vehicles in the area. Please observe all safety signage in place.

We'll minimise these impacts by:

- turning off equipment and vehicles when not in use
- covering truck loads, and
- monitoring noise and dust.

### Bendigo and Echuca Line Upgrade

The Bendigo and Echuca Line Upgrade has changed the way people move around the region.

The project delivered three new stations, giving people in growing communities access to trains close to where they live, and better reliability.

Trains now run faster and more frequently between Bendigo and Echuca, reaching speeds of 130km/h between Epsom and Goornong and 100km/h between Goornong and Echuca.

Passengers also save up to 12 minutes on their journeys from Echuca to Bendigo, and have more options on when to travel.

The project was part of the Regional Rail Revival program which is upgrading every regional passenger line in Victoria and creating 3,000 jobs.

Rail Projects Victoria delivered the project on behalf of the Australian and Victorian governments.





### Traffic impacts

The works will be completed in two stages.

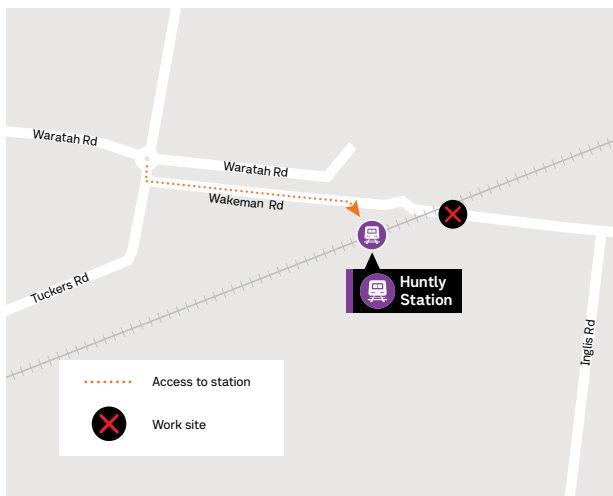
How you'll be able to access Huntly Station will depend on the stage of the works.

Traffic detours will be in place.

#### Stage 1 – 21 February 2024 to 2 March 2024

Access to Huntly Station will only be possible along Wakeman Road from the Tuckers/Sherwood Road side of Huntly Station.

Map of access to Huntly Station – Stage 1



You won't be able to:

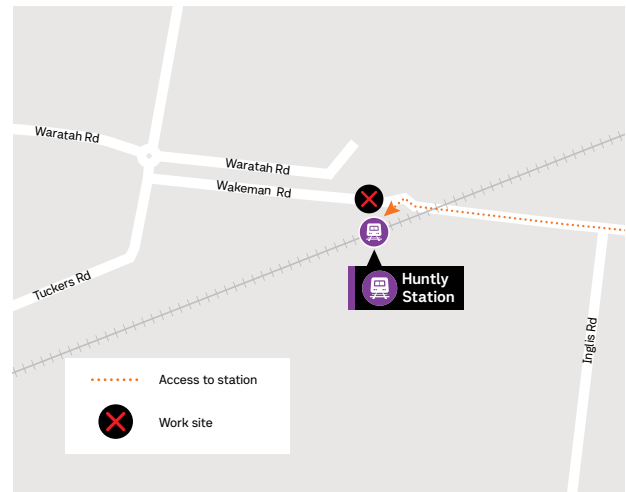
- continue along Wakeman Road past the works outside Huntly Station through to the level crossing, nor
- access Huntly Station from the Inglis Road side of Wakeman Rd.

Traffic detours will be in place.

#### Stage 2 – 2 March 2024 to 5 April 2024

Access to Huntly Station will only be possible along Wakeman Road from the Inglis Road side of Huntly Station.

Map of access to Huntly Station – Stage 2



You won't be able to:

- continue along Wakeman Road past the works outside Huntly Station through to Tuckers/Sherwood Road, nor
- access Huntly Station from the Tuckers/Sherwood Road side of Wakeman Road.


### Keeping you informed

To keep informed about works in your area, call **1800 105 105** (24 hours a day, 7 days a week) or visit [regionalrailrevival.vic.gov.au/bendigoechuca](https://regionalrailrevival.vic.gov.au/bendigoechuca)

### More information

To find out more about Regional Rail Revival:

 [regionalrailrevival.vic.gov.au](https://regionalrailrevival.vic.gov.au)

 1800 105 105 (24 hours a day, 7 days a week)

Rail Projects Victoria

PO Box 4509, Melbourne, VIC 3001



Interpreter Service (03) 9209 0147

It should be noted that this information is current at the time of printing, however due to unforeseen circumstances, changes may occur. Please visit [regionalrailrevival.vic.gov.au](https://regionalrailrevival.vic.gov.au) for the latest updates.



Australian Government

