















# Monash works update

## February

Works are underway in Monash to deliver Suburban Rail Loop (SRL) East for Melbourne and Victoria.

### What we are doing

-  **Night works** 6pm – 7am Monday to Saturday
-  **Day works** 7am – 6pm Monday to Friday and 7am – 1pm Saturday
-  **Extended hours** 1pm – 6pm Saturday and 7am – 6pm Sunday

Where	When	What we are doing	What to expect
SRL worksite on Normanby Road, Notting Hill	 Ongoing until mid-2025	<ul style="list-style-type: none"> <li>– Site investigations</li> <li>– Site establishment</li> <li>– Safe removal of hazardous materials</li> <li>– Tree removal</li> </ul>	<ul style="list-style-type: none"> <li>– Noise and vibration</li> <li>– Pedestrian detours</li> </ul>
Gilby Road, Mount Waverley	  Ongoing until late-February	<ul style="list-style-type: none"> <li>– Upgrading underground services</li> </ul>	<ul style="list-style-type: none"> <li>– Changed traffic conditions including lane closures</li> <li>– Up to 15 car spaces closed</li> </ul>
Ferntree Gully Road, Notting Hill	 Ongoing until mid-March	<ul style="list-style-type: none"> <li>– Moving services</li> </ul>	<ul style="list-style-type: none"> <li>– Changed traffic conditions including lane closures and overnight road closures</li> <li>– Changes to bus route 693 (visit <a href="http://ptv.vic.gov.au">ptv.vic.gov.au</a> to plan your journey)</li> </ul>
Howleys Road, Notting Hill	 Ongoing until late 2025  Ongoing until early-March	<ul style="list-style-type: none"> <li>– Moving services</li> <li>– Cable installation</li> </ul>	<ul style="list-style-type: none"> <li>– Daytime intersection closure at Ferntree Gully Road for up to two weeks until early-March</li> <li>– Changed traffic conditions including lane closures and overnight road closures</li> <li>– Up to 25 car spaces closed</li> </ul>
Normanby Road, Notting Hill	 Ongoing until late-2025  Ongoing to mid-March  Mid-February to mid-March	<ul style="list-style-type: none"> <li>– Moving services</li> <li>– Cable installation</li> </ul>	<ul style="list-style-type: none"> <li>– Daytime intersection closure at Howleys Road and Scenic Boulevard for up to one week in early to mid-February</li> <li>– Changed traffic conditions including intermittent lane closures and overnight road closures</li> <li>– Access to properties will be maintained by traffic controllers</li> <li>– Up to 25 car spaces closed</li> <li>– Changes to bus route 742 (visit <a href="http://ptv.vic.gov.au">ptv.vic.gov.au</a> to plan your journey)</li> </ul>
Blackburn Road, Notting Hill	 Early-February to early-March  Mid-February to mid-March	<ul style="list-style-type: none"> <li>– Site investigations</li> <li>– Cable installation</li> </ul>	<ul style="list-style-type: none"> <li>– Changed traffic conditions including lane closures</li> <li>– No overnight access onto Normanby Road west of Blackburn Road for up to two weeks</li> </ul>



Additional traffic changes will be in place around the Notting Hill area throughout early 2025.

Day works



↑↑↑ One lane closed for up to two weeks

⊘ Intersection closed for up to two weeks, access maintained via Normanby Road

⊘ Intersection closed for up to one week, access maintained via Ferntree Gully Road

- Lane closed
- ⊘ Bus stop closed
- ⊘ Intersection closed
- Disruption zone
- SRL worksite
- SRL East tunnel alignment
- - - SRL underground station





Westbound road closure for up to two weeks

Staged road closures

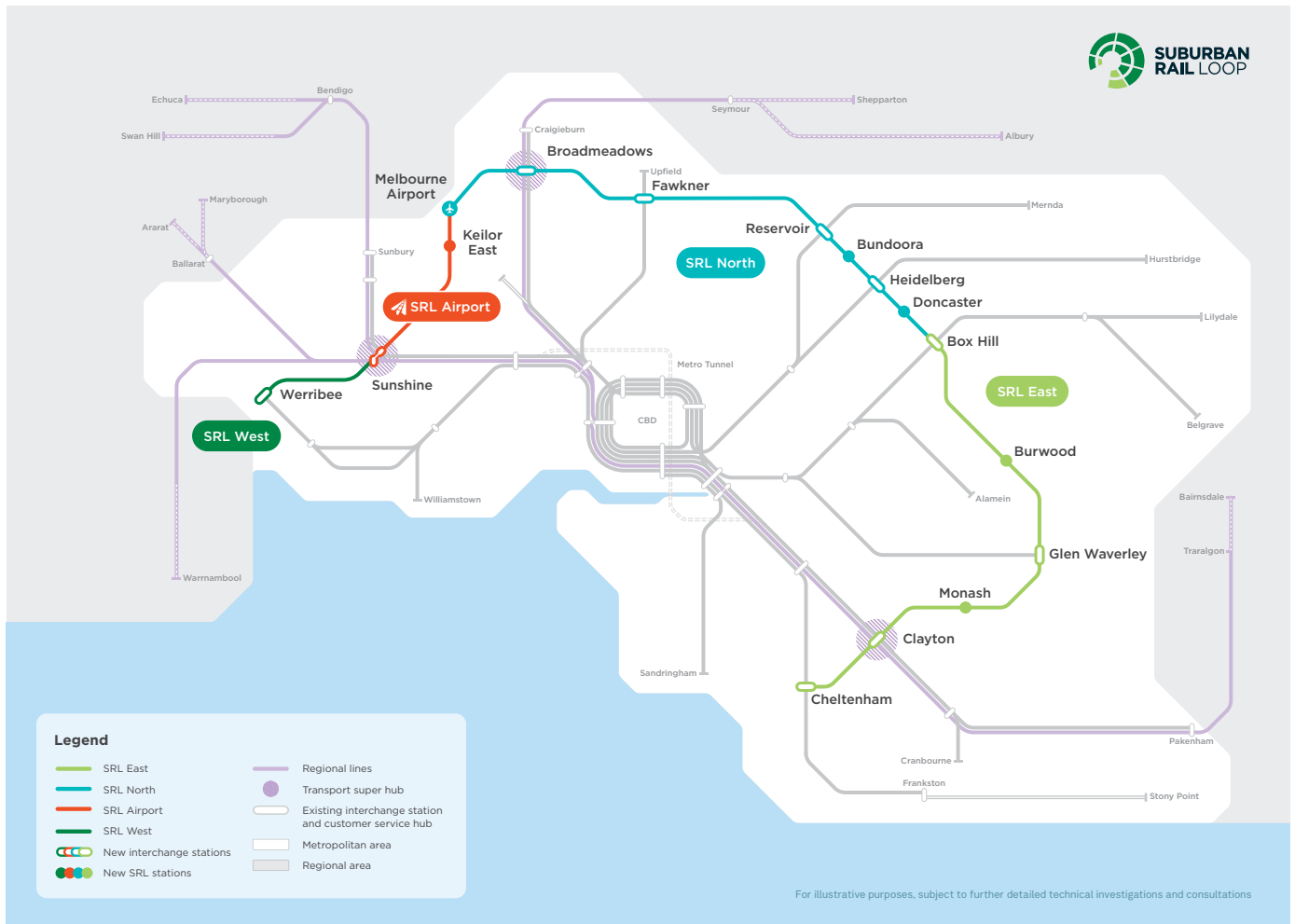
No access onto Normanby Road for up to two weeks

Intersection closed for up to six weeks

Staged road closures

- Road closed
- Intersection closed
- Bus stop closed
- Bus stop open
- Disruption zone
- SRL worksite
- SRL East tunnel alignment
- SRL underground station





## Impacts

As with all major infrastructure projects, surrounding communities may experience some impacts during construction. The Project supports businesses and residents to continue to live, work, study and shop in their community.

Please contact us on **1800 105 105** to discuss support available if you are impacted by our works.

## How we will manage our works

We will minimise impacts to the community by:

- Access to businesses will be maintained during businesses hours, with help from traffic controllers where required
- Pedestrian detours in place
- Staging works along Howleys Road and Normanby Road to minimise traffic disruption
- Transporting materials from site in covered trucks to minimise dust
- Installing road safety and detour signage
- Positioning equipment as far as possible from businesses and residents and turning it off when not in use
- Safely removing hazardous materials in accordance with EPA regulations
- Monitoring noise, dust and vibration levels.

Thank you for your patience and cooperation as we progress the delivery of SRL East at Monash.

To receive SRL East works reminders via SMS text **MONASH** to **0429 469 592**

[contact@srla.vic.gov.au](mailto:contact@srla.vic.gov.au) | 1800 105 105 (call anytime)  
[suburbanrailloop.vic.gov.au](http://suburbanrailloop.vic.gov.au)



Please contact us if SRL would like this information in an accessible format.  
 If you need assistance due to a hearing or speech impairment, please visit [relayservice.gov.au](http://relayservice.gov.au)