

# Upcoming works on M80 Ring Road Completion



Works Notification  
March - April 2026

We're completing the M80 Ring Road, delivering new lanes through to Plenty Road and a seamless connection to the North East Link tunnels - taking 19,000 cars and trucks a day off Greensborough Highway and giving local roads back to local people.

## What you need to know

We're continuing to build the foundations for the Elder Street landscaped bridge and completing the new permanent Greensborough Road northbound and southbound lanes.

Between April and mid-May, we'll commence construction of the Elder Street landscaped bridge, temporarily closing Elder Street between Greensborough Highway and Frensham Road, working 24/7 to get the job done.

To complete the new Nell Street walking and cycling bridge, we'll need to close a section of Greensborough Highway overnight at times between Grimshaw Street and Elder Street. This will allow us to demolish the existing bridge and install the new overpass.

In early May, traffic will move onto the outer lanes of the Greensborough Bypass so we can start building the new bridge over Kempston Street.

Kempston Street will be closed for six weeks while we demolish the existing Greensborough Bypass bridge over Kempston Street and build a new one that meets modern standards. We'll also open a new pedestrian underpass connecting to the east side of Grimshaw Street via Hamlet Street, improving access for the community.

We've started building the ramps for the new Macorna Street walking and cycling bridge, which we'll install later this year.

In March, we'll lift in the new bridge beams as a key step in upgrading the Yando Street underpass, installing them over the eastern side and across the Greensborough Bypass Trail.

We are commencing early works on Plenty Road to improve connections to the entry and exit ramps of the M80 Ring Road. Work is also progressing behind barriers on the M80 Ring Road Interchange and lanes to Plenty Road.

## Transport disruptions

### Elder Street

Closed in both directions between Greensborough Highway and Frensham Road:

- from 9pm Friday 10 April to mid-May. Pedestrian access will be maintained across Greensborough Highway during this time.
- Greensborough Highway will be reduced to one lane southbound between Nell Street and Watsonia Road.
- Bus Route 514 will operate via Greensborough Highway between Greensborough Station and Watsonia Station. A maxi taxi will operate between Greensborough Station and Watsonia Station to service closed bus stops during timetables hours.

### Greensborough Bypass

Closed between Grimshaw Street and the M80 Ring Road interchange one weekend in May.

### Kempston Street

Closed between Hamlet and Sellars streets:

- from late April to early June there will be detours via Kempston Street, Pinehills Drive, Yando Street and Kalparrin Avenue.

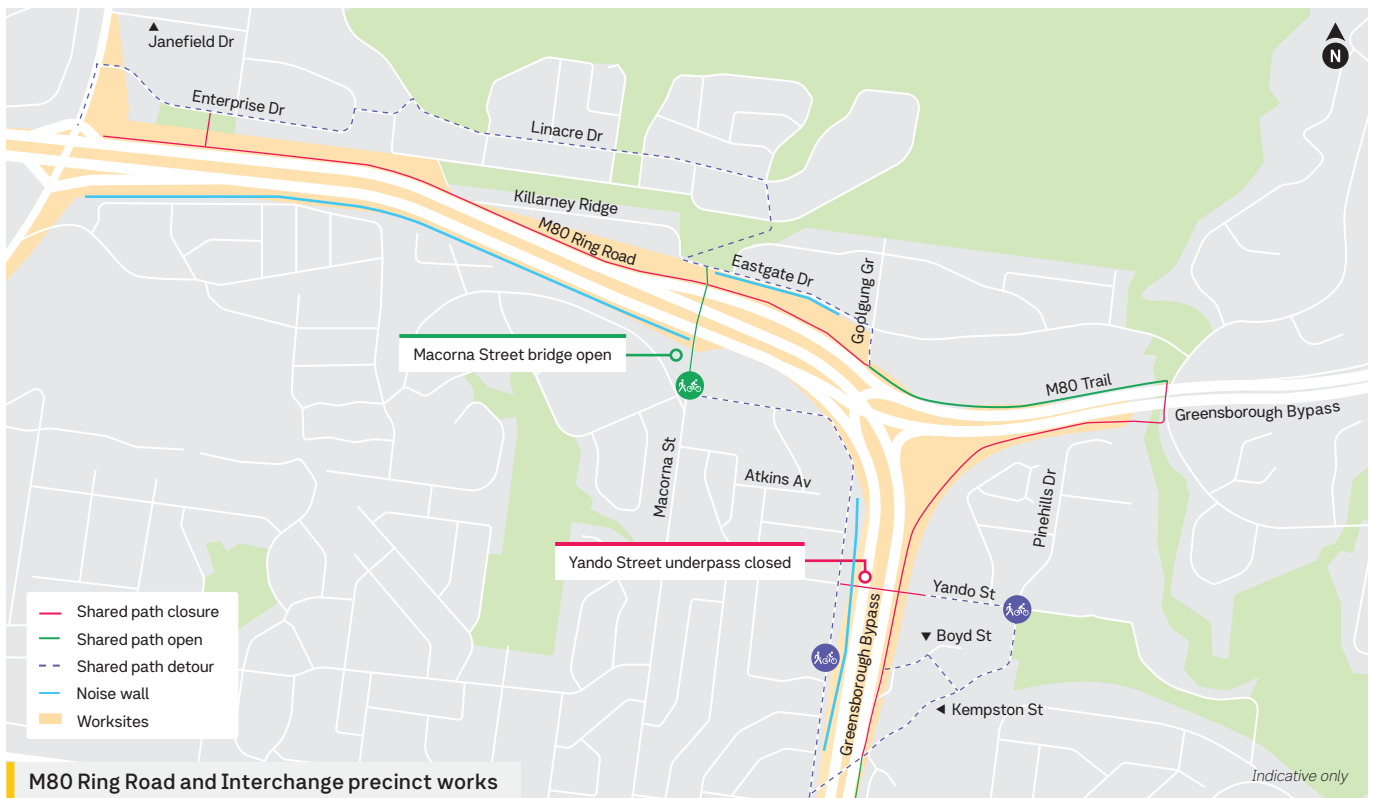


Please plan your trip and allow additional travel time. Search [bigbuild.vic.gov.au/disruptions](https://bigbuild.vic.gov.au/disruptions) for the latest information on traffic disruptions or scan the QR code.

Sign up for updates  
[bigbuild.vic.gov.au/roads-subscribe](https://bigbuild.vic.gov.au/roads-subscribe)

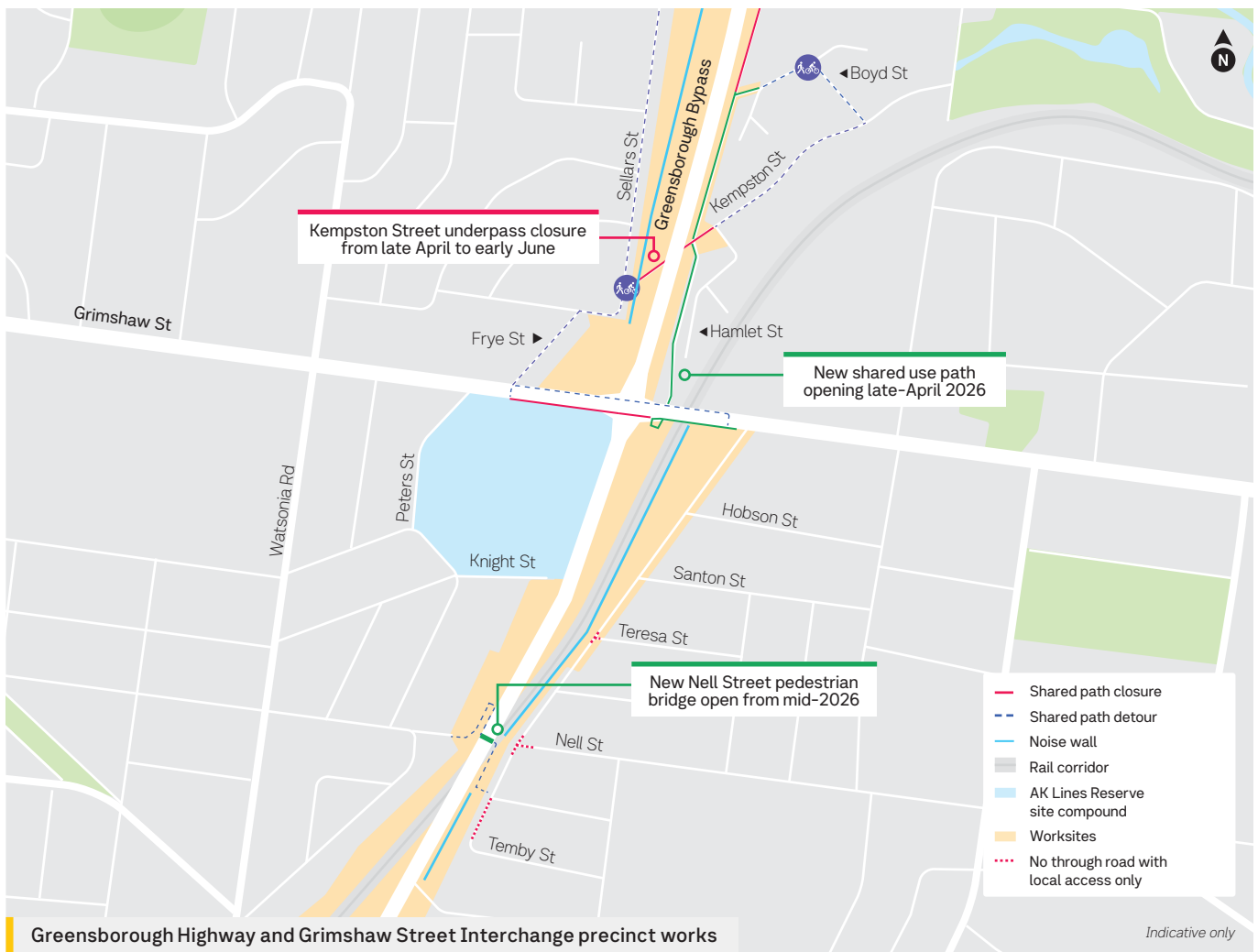





Where	Activity
<b>M80 Ring Road and Interchange precinct</b>	
<b>M80 Ring Road between M80 Interchange/ Greensborough Bypass and Plenty Road</b>	<ul style="list-style-type: none"> <li>☀ Day works <ul style="list-style-type: none"> <li>– noise and retaining wall construction along M80 Ring Road Greensborough-bound</li> <li>– continue building new lanes from Plenty Road to the M80 Ring Road Interchange</li> <li>– commence Macorna Street bridge foundation works</li> <li>– construct bridge foundation works for new M80 Ring Road Interchange</li> <li>– commencement of landscape works</li> </ul> </li> </ul>
<b>Plenty Road between Janefield Drive and Ambrose Treacy Drive</b>	<ul style="list-style-type: none"> <li>☀🌙 Day &amp; night works <ul style="list-style-type: none"> <li>– enabling works, including tree removal, drainage and local pedestrian detours near Enterprise Drive to widen the Plenty Road entry ramp</li> </ul> </li> </ul>
<b>Greensborough Bypass – between Plenty River Drive to Grimshaw Street</b>	<ul style="list-style-type: none"> <li>☀ Day works <ul style="list-style-type: none"> <li>– bridge construction along Greensborough Bypass on the eastern side of the Yando Street underpass, including bridge beam installation</li> <li>– continue works for retaining and noise walls along Greensborough Bypass</li> <li>– construct the Greensborough Bypass southbound lanes</li> <li>– commencement of landscape works</li> </ul> </li> </ul>
	<ul style="list-style-type: none"> <li>☀🌙 Day &amp; night works <ul style="list-style-type: none"> <li>– construct Greensborough Bypass and Greensborough Highway entry and exit ramps</li> <li>– utility works</li> <li>– construction of noise walls</li> </ul> </li> </ul>

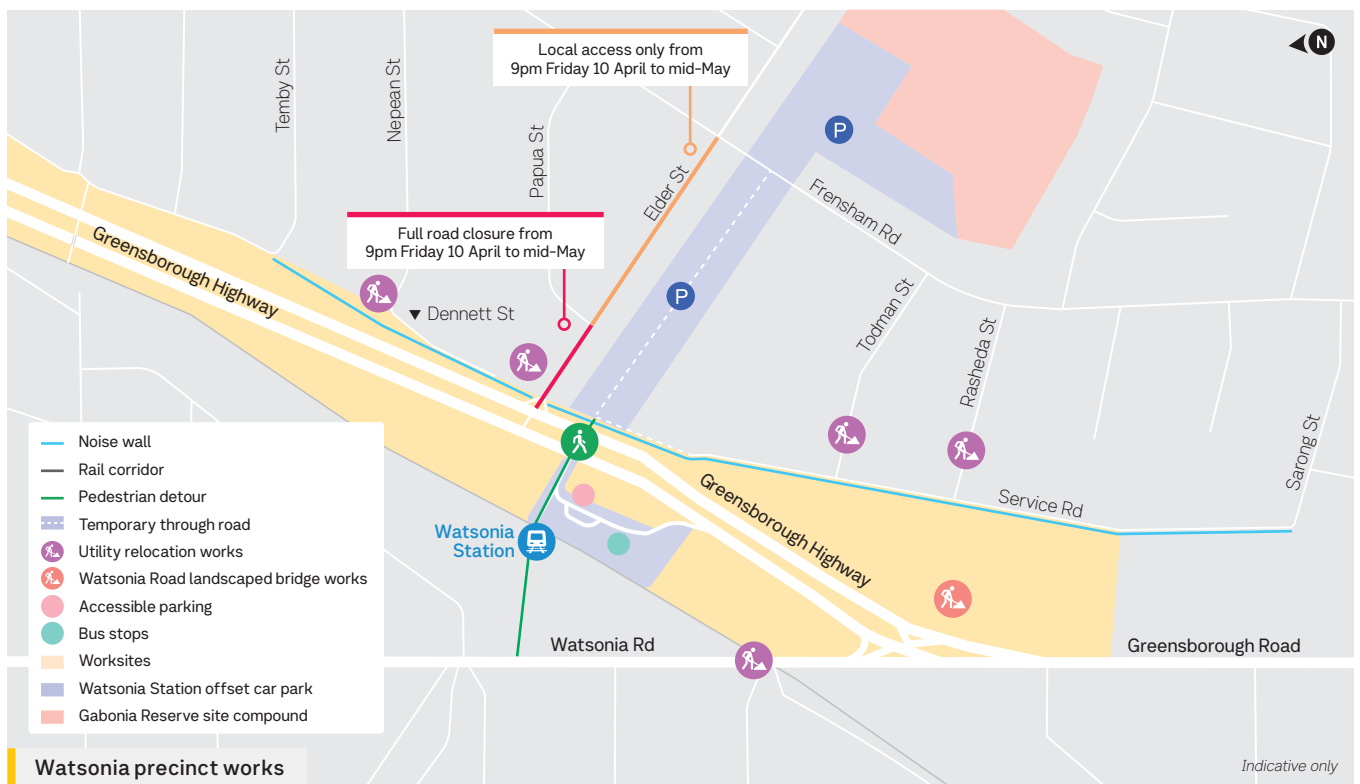


M80 Ring Road and Interchange precinct works

Where	Activity
<b>Greensborough Highway and Grimshaw Street Interchange precinct</b>	
<b>Greensborough Highway – between Grimshaw Street and Nell Street bridge</b>	<ul style="list-style-type: none"> <li>☀️🌙 Day &amp; night works</li> <li>– installation of Nell Street walking and cycling bridge truss and demolition of the existing bridge and ramps</li> <li>– Nell Street walking and cycling bridge ramp detours</li> <li>– construction of Greensborough Highway entry and exit ramps</li> </ul>
<b>Kempston Street</b>	<ul style="list-style-type: none"> <li>☀️🌙 Day &amp; night works</li> <li>– Greensborough Bypass bridge over Kempston Street demolition and commencement of new bridge construction, with temporary road and pedestrian detours in place</li> <li>– utility works, including water main, sewer and smart transport systems</li> </ul>
<b>Greensborough Road</b>	<ul style="list-style-type: none"> <li>☀️🌙 Day &amp; night works</li> <li>– local road works, including installing drainage, asphaltting, lighting, line marking and construction of shared use paths</li> <li>– construction of noise and retaining walls</li> <li>– local road and footpath closures with detours in place</li> </ul>
<b>Hurstbridge Line between Watsonia Station and Greensborough Station</b>	<ul style="list-style-type: none"> <li>☀️🌙 Day &amp; night works</li> <li>– installation of services and concrete cladding works</li> </ul>





Where	Activity
<b>Watsonia precinct</b>	
<b>Watsonia - Nepean Street, Dennett Street, Temby Street, Elder Street</b>	 Day & night works <ul style="list-style-type: none"> <li>- retaining wall foundation works north of Elder Street</li> <li>- utility works, including gas and water relocation at Elder Street intersection</li> <li>- continue constructing the new Greensborough Road permanent southbound lanes</li> <li>- piling for the Elder Street landscaped bridge</li> <li>- power pole relocation at Elder Street and Dennett Street</li> </ul>
<b>Greensborough Highway - Nell Street to Powley Parade (including Watsonia Road Watsonia Station car park)</b>	 Day & night works <ul style="list-style-type: none"> <li>- construction of the new Elder Street landscaped bridge including piling</li> <li>- constructing the new Greensborough Road northbound lanes</li> <li>- utility works, including water main relocation works for the Elder Street bridge, within Watsonia Station car park and across Greensborough Highway</li> </ul>
<b>Watsonia - Service Road, Rasheda Street, Todman Street, Frensham Reserve offset car park</b>	 Day & night works <ul style="list-style-type: none"> <li>- Watsonia Road landscaped bridge construction including asphaltting and signalling</li> <li>- complete retaining wall installation on Service Road near Todman Street</li> <li>- continue construction of the new Greensborough Road permanent southbound lanes</li> <li>- continue to construct permanent shared use path through Frensham Reserve</li> <li>- install telecommunications systems and continue utility works</li> <li>- continue excavation between Watsonia Road landscaped bridge and the North East Link tunnels</li> </ul>



## When we'll be working

Our standard work hours are:

	<b>Day works</b> 7am to 6pm, Monday to Friday, and 7am to 1pm, Saturday
	<b>Night works</b> 6pm to 7am, Sunday to Friday
	<b>Weekend works</b> 6pm Friday to 7am Monday

We'll carry out most of our works during the day, although some night works will be required.

When we're required to work at night near homes and businesses, we'll provide advance notice.

## What to expect

What to expect while we are working:

- machinery, equipment and vehicle noise, light, dust, and occasional vibration at times
- deliveries to worksites, including outside of standard work hours
- light and heavy vehicle movements on local streets
- reduced speeds, and lane, ramp and road closures.

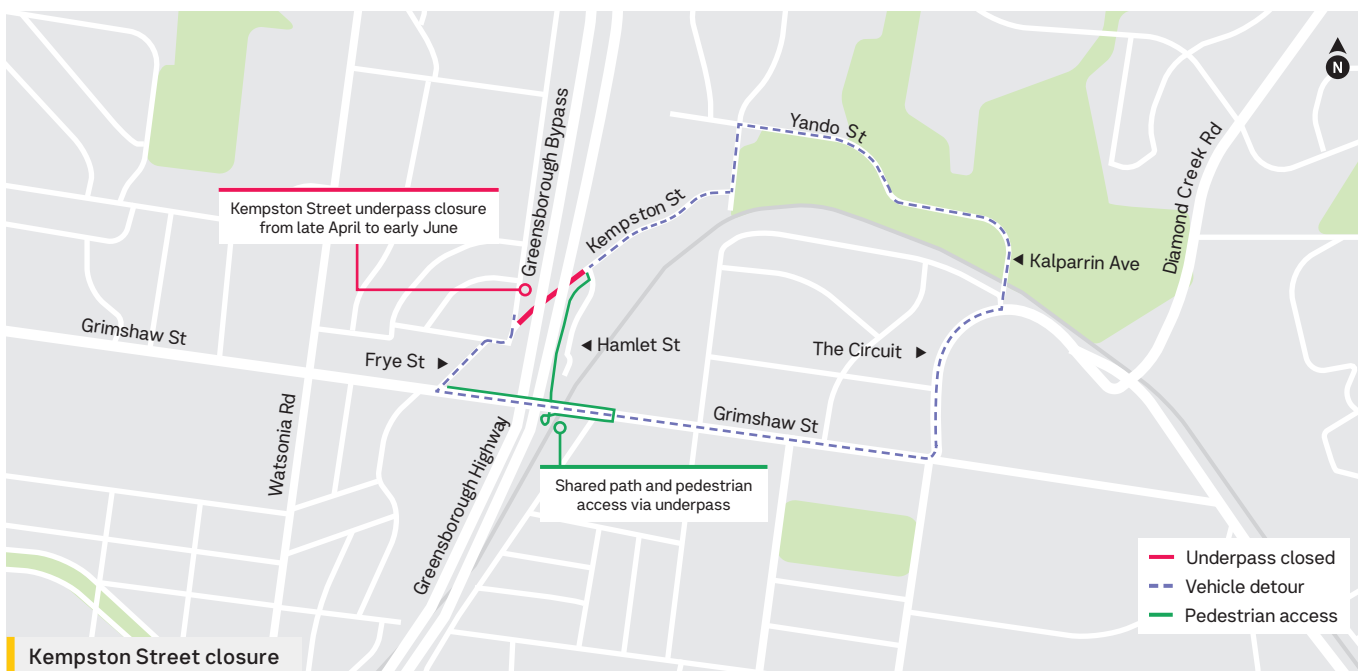
## Managing construction impacts

We manage our works responsibly in line with strict project requirements including:

- keeping residents and businesses informed when work is happening nearby
- using clear signage and traffic controls to safely guide drivers, cyclists, and pedestrians
- securing worksites with fencing, barriers, and safety measures
- monitoring and managing noise, dust, and vibration levels in real time
- minimising light spill with carefully directed lighting
- implementing environmental controls to prevent dust and water run-off
- containing workforce parking within designated worksites.

## Keeping in touch

We'll be out talking to nearby residents and businesses about these works, including how we'll be managing any local impacts. If you have any questions, please contact the Big Build contact centre on 1800 105 105.



## Stay up to date with the latest disruption information

### Get SMS updates to your phone

To sign up, text **M80 COMPLETION** to **0499 073 073** for the latest disruptions information.

### Visit the website

Visit the website to subscribe to the e-news: [bigbuild.vic.gov.au/projects/roads/m80-ring-road-completion](http://bigbuild.vic.gov.au/projects/roads/m80-ring-road-completion)





[bigbuild.vic.gov.au/roads](https://bigbuild.vic.gov.au/roads)

[contact@bigbuild.vic.gov.au](mailto:contact@bigbuild.vic.gov.au)

1800 105 105 (call anytime)



Please contact us if you would like this information in an accessible format.

If you need assistance due to a hearing or speech impairment, please visit [relayservice.gov.au](https://relayservice.gov.au)



For languages other than English please call 9209 0147

如需获取英语以外的其它语言的协助, 请致电9209 0147。

Για γλώσσες εκτός της αγγλικής Καλέστε το 9209 0147

Per lingue diverse dall'inglese Chiamare il numero 9209 0147