



Melton level crossing removal project



Information session
Wednesday 13 December



Tonight's session

1. Welcome and using Zoom
2. Project overview
3. Hopkins and Ferris roads
4. Coburns and Exford roads
5. New Melton Station
6. Community consultation
7. Questions and answers
8. Close

About us

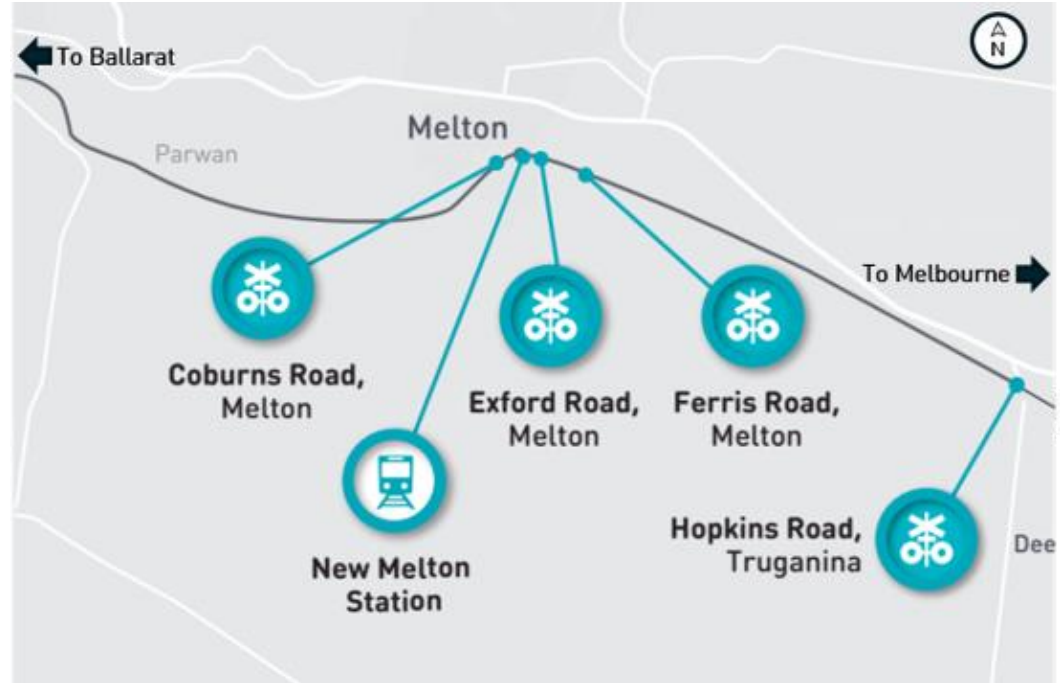


Melton level crossing removal project

We're removing four dangerous and congested level crossings to make Melton boom gate free.

We're also building a new Melton Station.

All the boom gates will be gone and the new Melton Station open in 2026.



Why these level crossings need to go



Approximately **73,000** vehicles travel through these level crossings each day

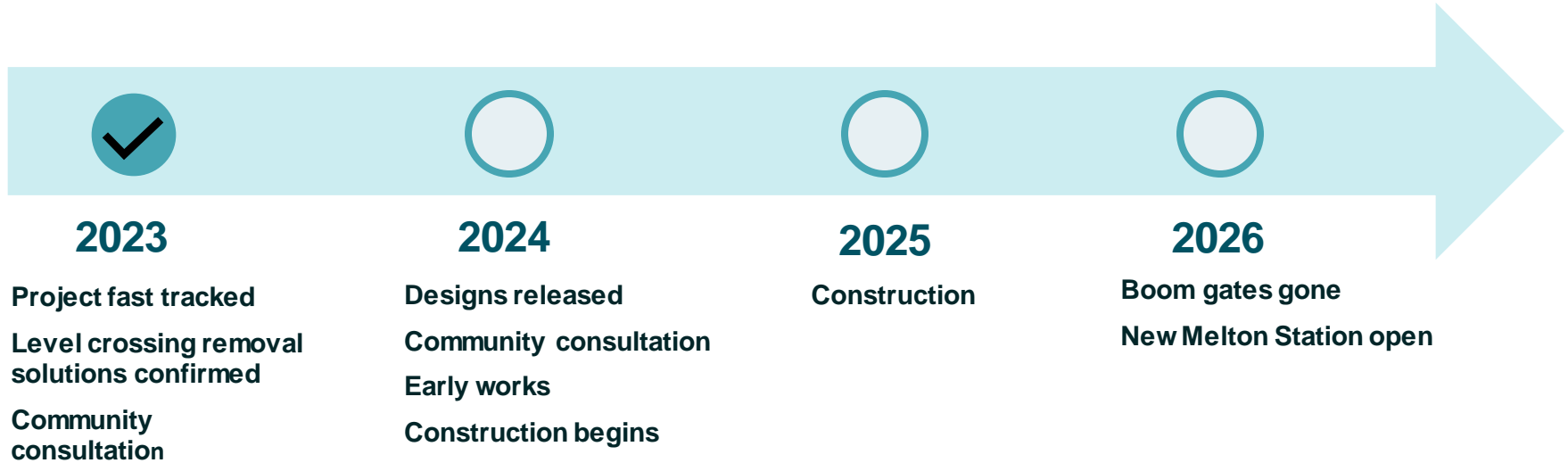


Boom gates are down for up to **28 minutes** of the morning peak (7am to 9am)



Up to **16 trains** travel through these crossings during the morning peak (7am to 9am)

Project timeline



Timeline subject to change



Hopkins and Ferris roads – building road bridges over the rail line



Less disruptions during construction



Better connections to the Western Freeway



Future proofed to support population growth



Landscaping opportunities



Evans Road, Lyndhurst example only.



Hopkins Road



Indicative only, subject to change



Ferris Road





Coburns and Exford roads – Building rail bridges over the roads



Less disruptions during construction



Improved local connections



A better passenger experience



More trees and vegetation



Rail bridge in Seaford, example only.



New Melton Station



More lighting and surveillance



A safer station precinct



**Better connections between
train and bus services**



Deer Park Station, artist impression.

Stages of consultation and engagement



1. Vision and values - late 2023

We start by asking how locals move around the area and what's important



2. Concept designs - 2024

We release the initial design and ask for feedback. Community will have the opportunity to refine the designs.



3. Updated designs - 2024

We'll show the community updated designs, shaped by local feedback



4. Construction - 2024 to 2026

We work with the local community and traders to help manage disruptions



We want to hear from you



Vision and values

Help us achieve the best outcome for your community by sharing what you love about Melton and Truganina and how you move around the area.



Planning

We're seeking community input on a range of planning matters for the Ferris and Hopkins roads projects.



Complete the online surveys on **engage.vic.gov.au/lxrp-melton** by 11.59pm, Friday 22 December

Scan the
QR code

To have
your say



**LEVEL
CROSSING
REMOVAL**
PROJECT

Questions?

**VICTORIA'S
BIG BUILD**

VICTORIA
State
Government



Connect with us



Complete the online surveys on **engage.vic.gov.au/lxrp-melton** by 11.59pm, Friday 22 December



Sign up for email updates on the Melton project at **levelcrossings.vic.gov.au/subscribe** and select Melton



Visit **levelcrossings.vic.gov.au** for more information



Call us on **1800 105 105**, Email **contact@levelcrossings.vic.gov.au**



Follow us on social media or send us a private message on the Level Crossing Removal Project Facebook page



Text **MELTON** to **0428 581 917** to sign up for SMS updates

**LEVEL
CROSSING
REMOVAL**
PROJECT

Thank you

**VICTORIA'S
BIG BUILD**

VICTORIA
State
Government

