

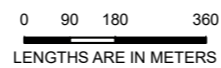


* PLAN TO DESIGNATE THE PROJECT AREA PURSUANT TO SECTION 95(2) MAJOR TRANSPORT PROJECTS FACILITATION ACT 2009

LEGEND

 1 SHEET LOCATION/ SHEET NUMBER

ORIGINAL SHEET SIZE: A3
SCALE: 1:15,000



GDA2020 MGA
Zone 55



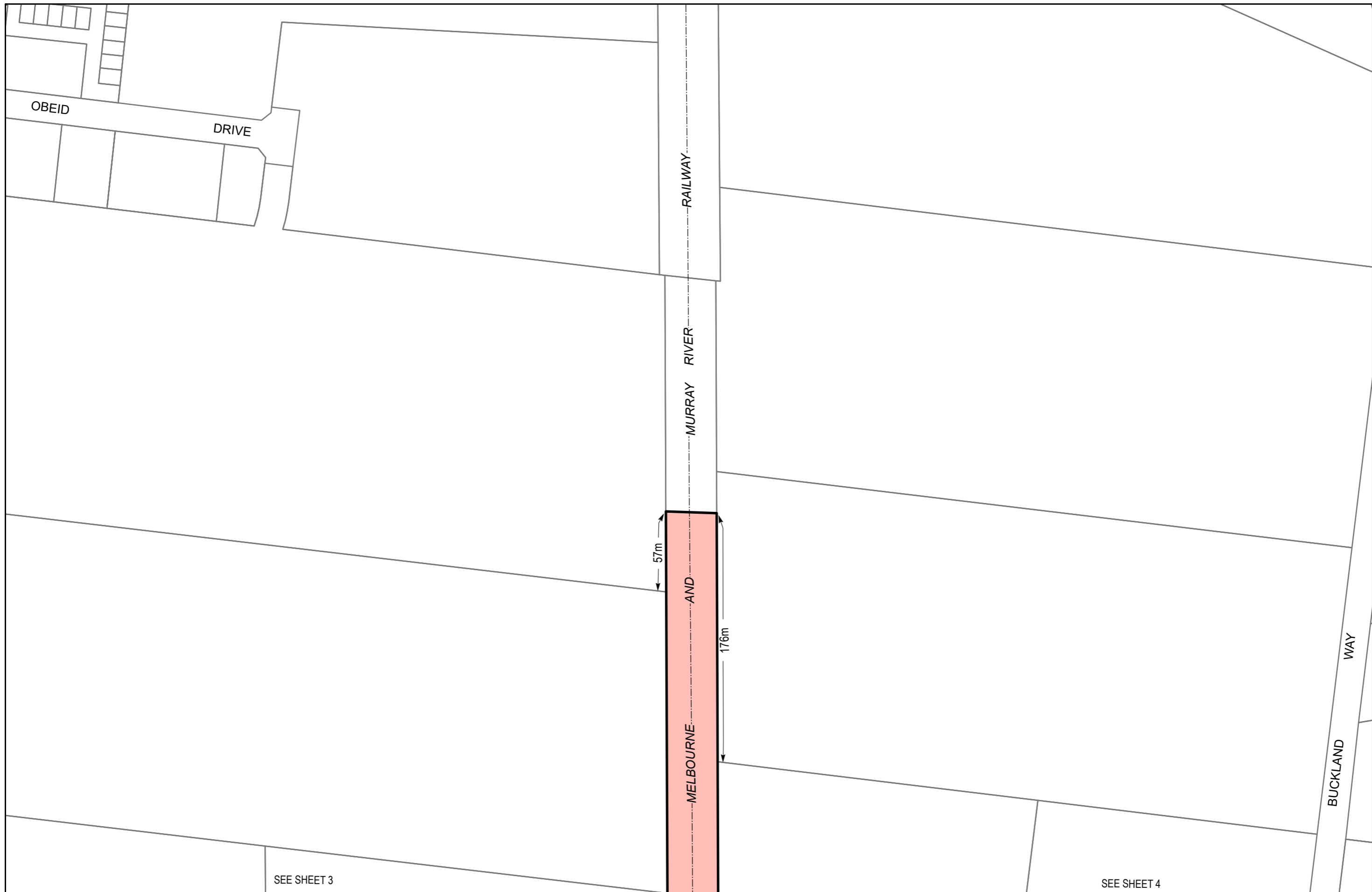
WESTERN
PROGRAM ALLIANCE

**OLD CALDER HIGHWAY, WATSONS ROAD, DIGGERS REST
LEVEL CROSSING REMOVAL PROJECT**

PROJECT AREA

INDEX SHEET, 1 OF 11

LXRP./23-001



LEGEND
 PROJECT AREA

ORIGINAL SHEET SIZE: A3
 SCALE: 1:2,500
 0 15 30 60
 LENGTHS ARE IN METERS



WESTERN
PROGRAM ALLIANCE

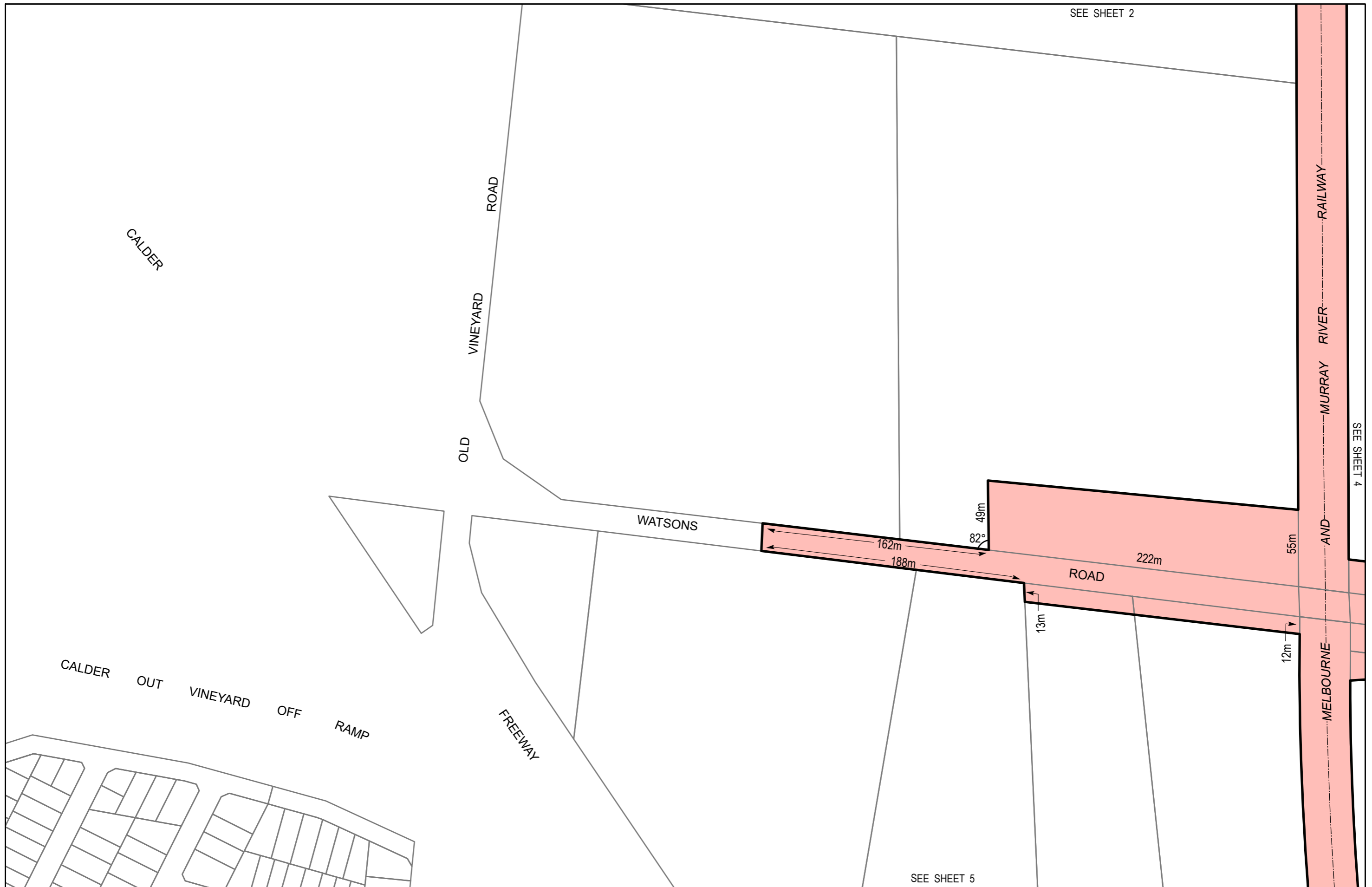
**OLD CALDER HIGHWAY, WATSONS ROAD, DIGGERS REST
LEVEL CROSSING REMOVAL PROJECT**

PROJECT AREA

SHEET 2

LXRP/23-001

SEE SHEET 2



SEE SHEET 4

SEE SHEET 5

LEGEND
 PROJECT AREA

ORIGINAL SHEET SIZE: A3
 SCALE: 1:2,500
 0 15 30 60
 LENGTHS ARE IN METERS

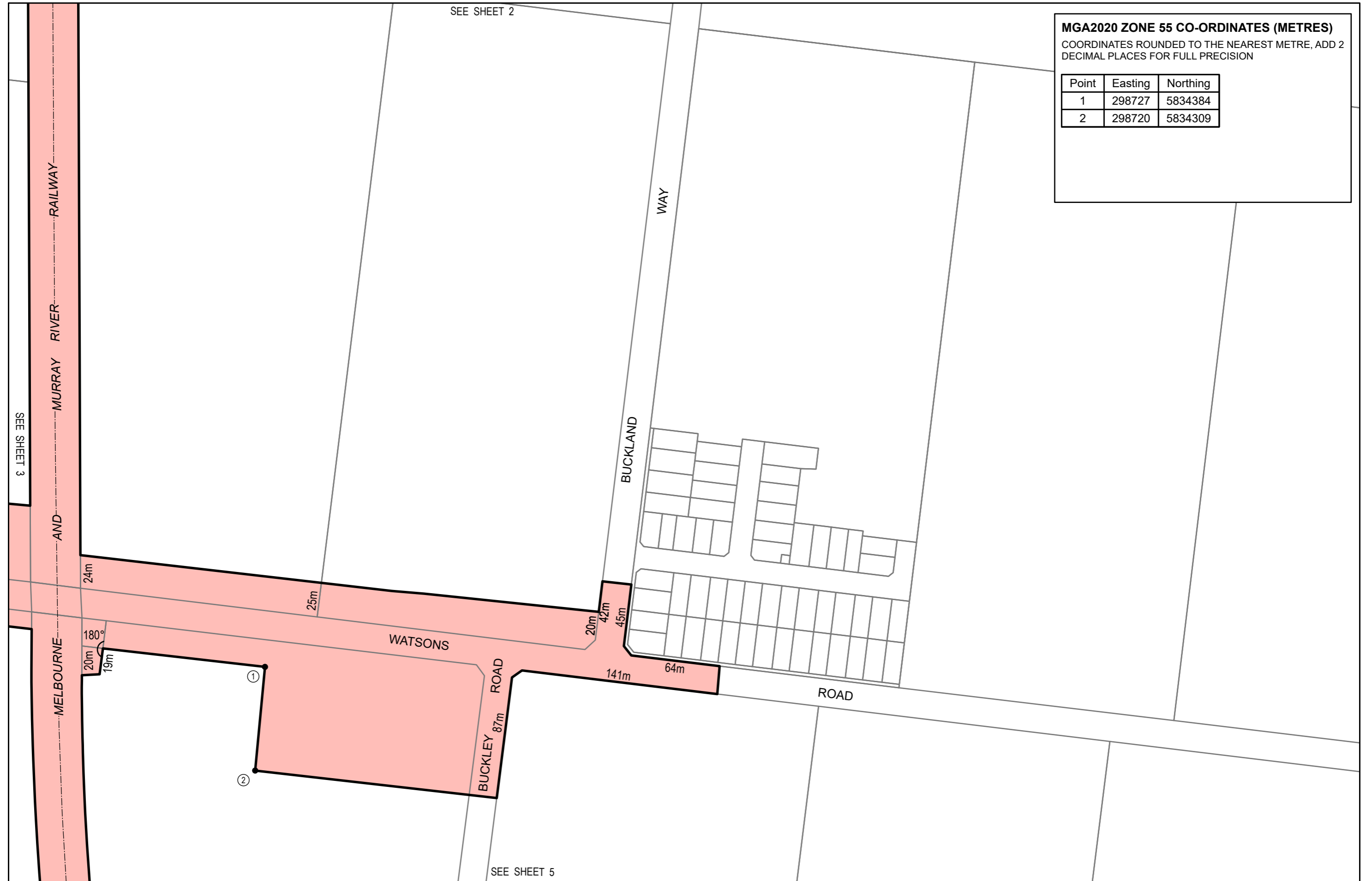


WESTERN
PROGRAM ALLIANCE

**OLD CALDER HIGHWAY, WATSONS ROAD, DIGGERS REST
LEVEL CROSSING REMOVAL PROJECT**

PROJECT AREA

SHEET 3 | LXR/23-001



LEGEND
 PROJECT AREA

ORIGINAL SHEET SIZE: A3
 SCALE: 1:2,500
 0 15 30 60
 LENGTHS ARE IN METERS



WESTERN
 PROGRAM ALLIANCE

**OLD CALDER HIGHWAY, WATSONS ROAD, DIGGERS REST
 LEVEL CROSSING REMOVAL PROJECT**

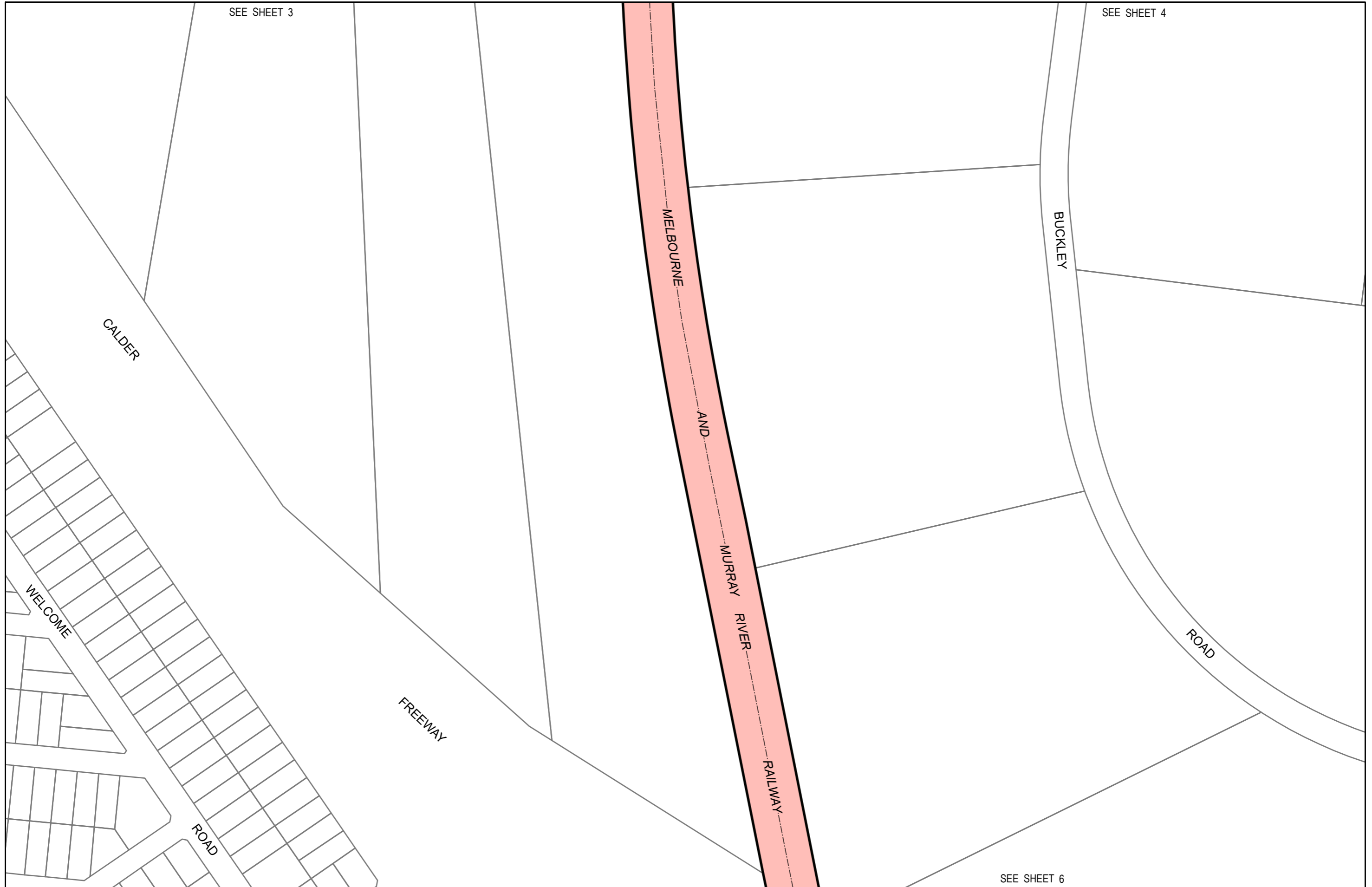
PROJECT AREA

SHEET 4

LXRP/23-001

SEE SHEET 3

SEE SHEET 4



LEGEND
 PROJECT AREA

ORIGINAL SHEET SIZE: A3
 SCALE: 1:2,500
 0 15 30 60
 LENGTHS ARE IN METERS



WESTERN
 PROGRAM ALLIANCE

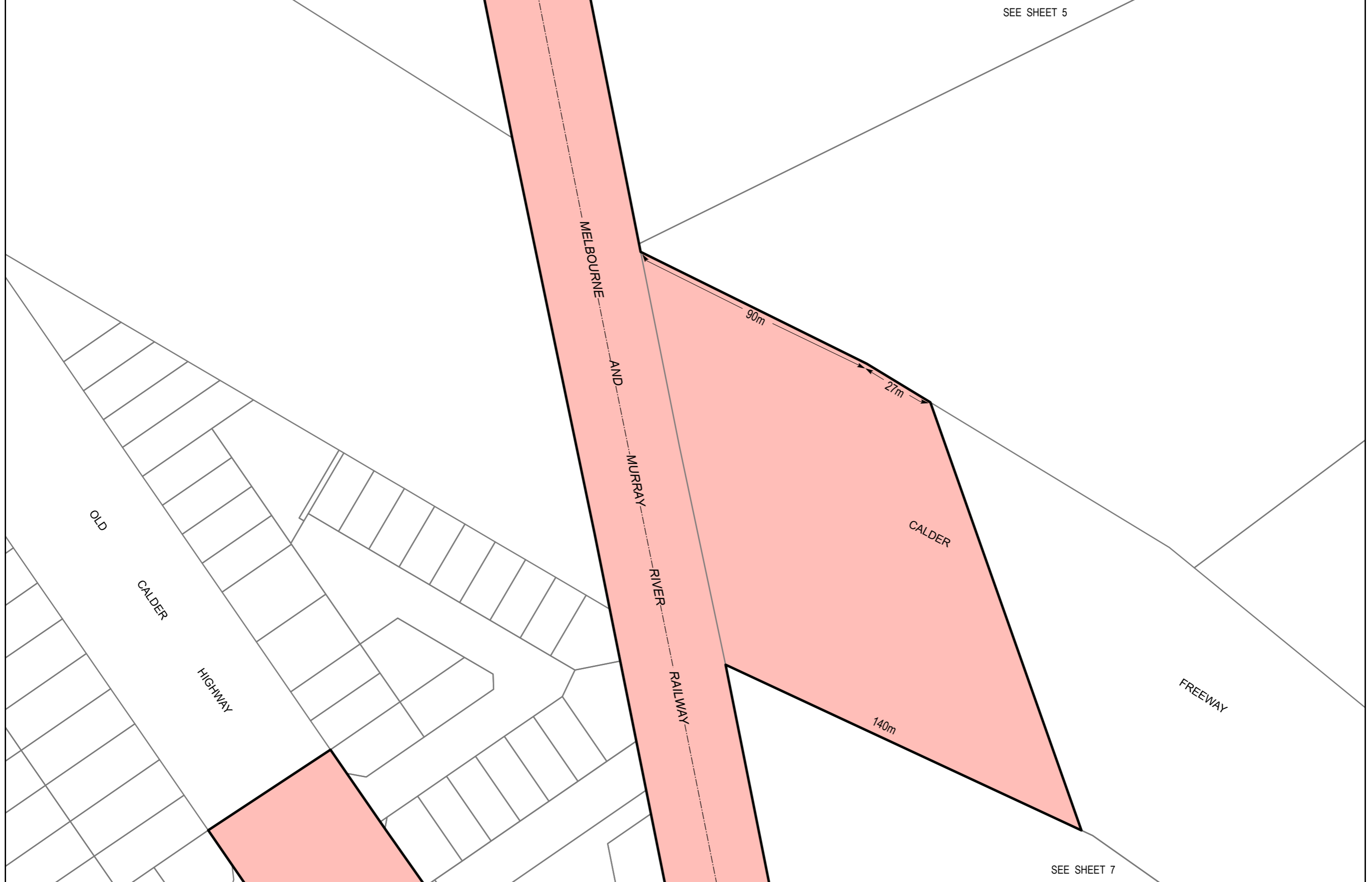
**OLD CALDER HIGHWAY, WATSONS ROAD, DIGGERS REST
 LEVEL CROSSING REMOVAL PROJECT**

PROJECT AREA

SHEET 5

LXRP/23-001

SEE SHEET 5



SEE SHEET 7

LEGEND
 PROJECT AREA

ORIGINAL SHEET SIZE: A3
 SCALE: 1:1,250
 0 5 10 20
 LENGTHS ARE IN METERS

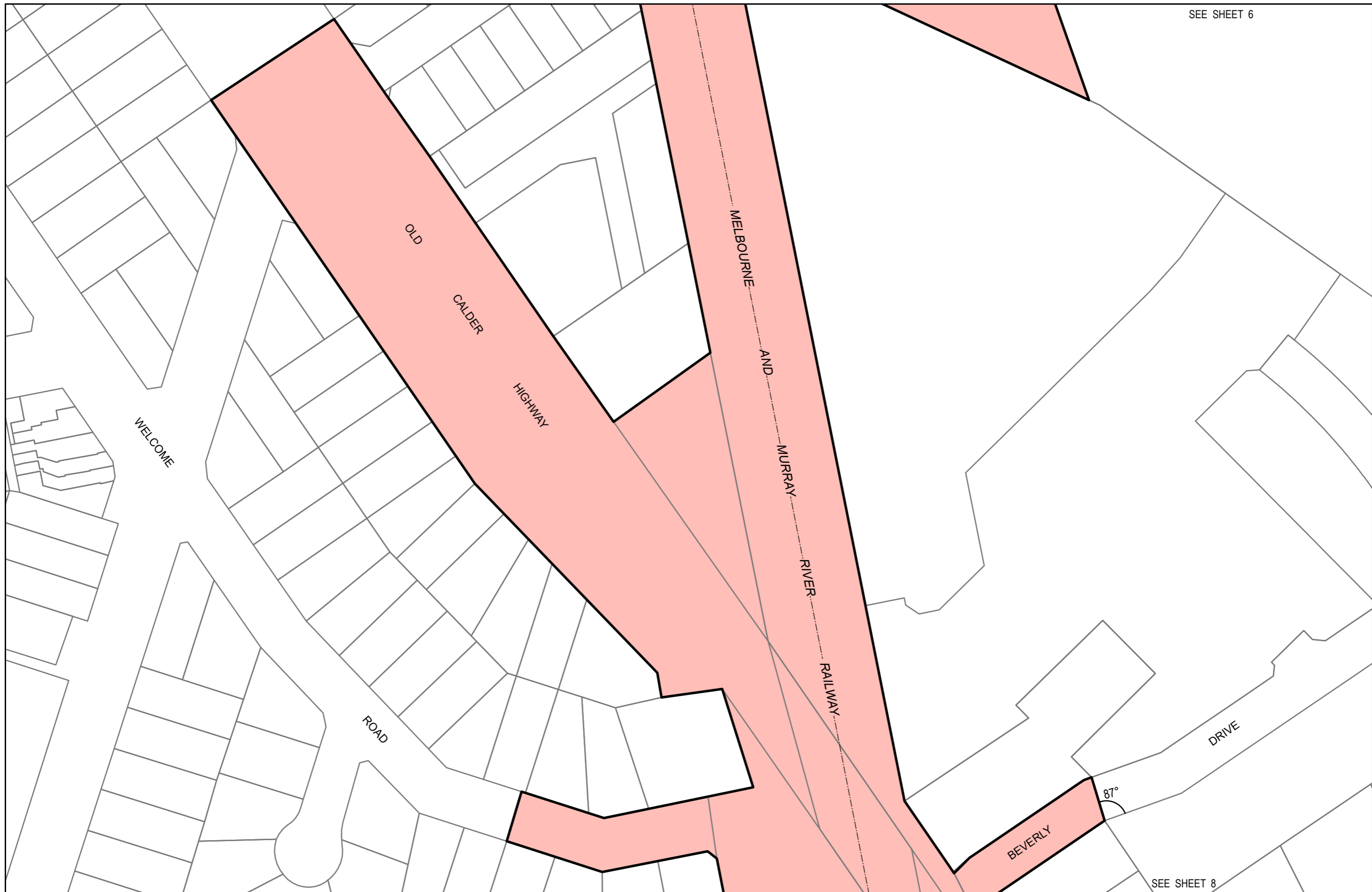


**OLD CALDER HIGHWAY, WATSONS ROAD, DIGGERS REST
 LEVEL CROSSING REMOVAL PROJECT**

PROJECT AREA

SHEET 6

LXRP/23-001



LEGEND
 PROJECT AREA

ORIGINAL SHEET SIZE: A3
 SCALE: 1:1,250
 0 5 10 20
 LENGTHS ARE IN METERS



**OLD CALDER HIGHWAY, WATSONS ROAD, DIGGERS REST
 LEVEL CROSSING REMOVAL PROJECT**

PROJECT AREA
 SHEET 7 | LXP/23-001



LEGEND
 PROJECT AREA

ORIGINAL SHEET SIZE: A3
 SCALE: 1:1,250
 0 5 10 20
 LENGTHS ARE IN METERS



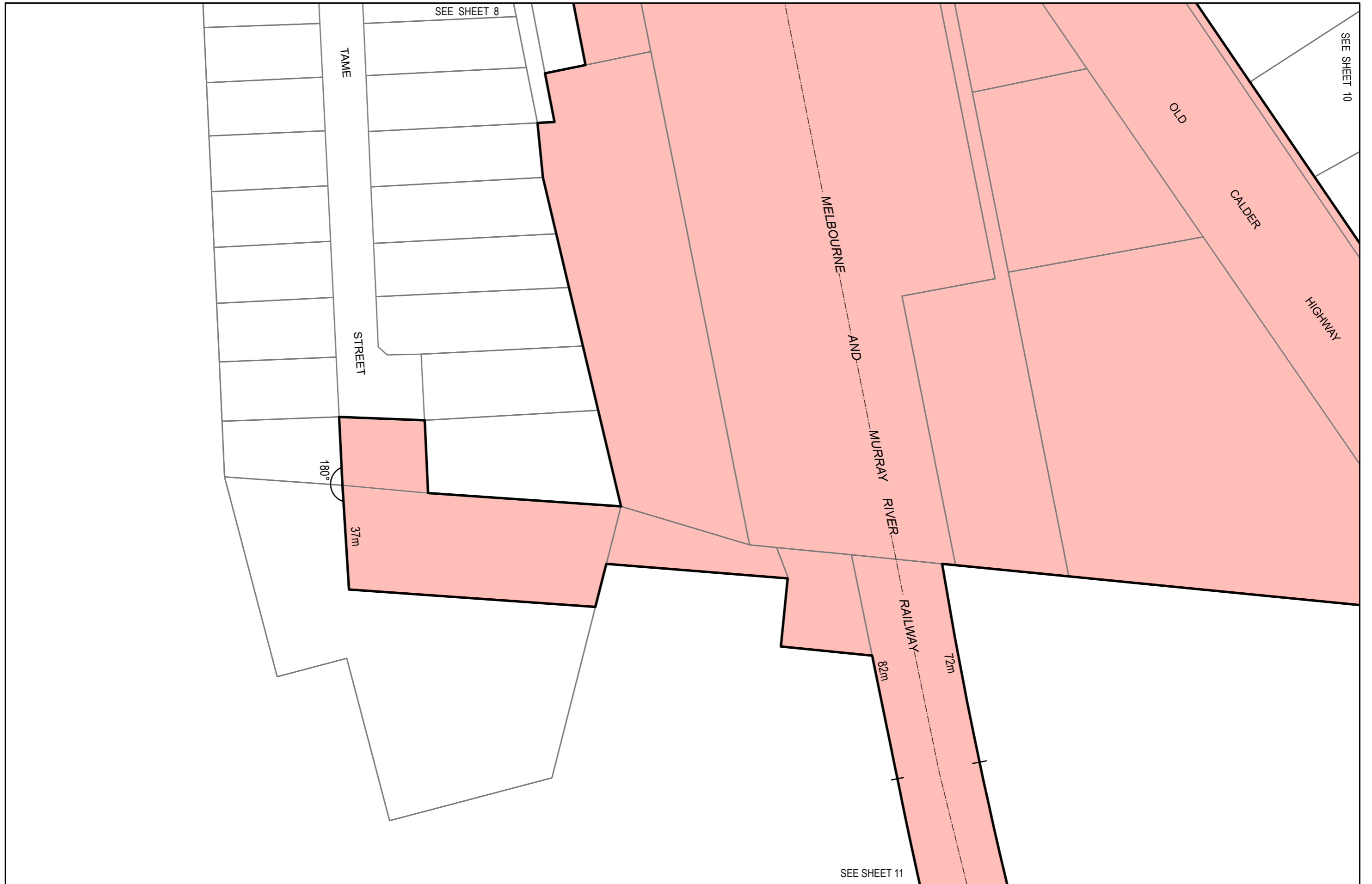
WESTERN
 PROGRAM ALLIANCE

**OLD CALDER HIGHWAY, WATSONS ROAD, DIGGERS REST
 LEVEL CROSSING REMOVAL PROJECT**

PROJECT AREA

SHEET 8

LXRP/23-001



LEGEND
 PROJECT AREA

ORIGINAL SHEET SIZE: A3
 SCALE: 1:1,250
 0 5 10 20
 LENGTHS ARE IN METERS



WESTERN
PROGRAM ALLIANCE

**OLD CALDER HIGHWAY, WATSONS ROAD, DIGGERS REST
 LEVEL CROSSING REMOVAL PROJECT**

PROJECT AREA

SHEET 9

LXRP/23-001



LEGEND
 PROJECT AREA

ORIGINAL SHEET SIZE: A3
 SCALE: 1:1,250
 0 5 10 20
 LENGTHS ARE IN METERS



WESTERN
 PROGRAM ALLIANCE

**OLD CALDER HIGHWAY, WATSONS ROAD, DIGGERS REST
 LEVEL CROSSING REMOVAL PROJECT**

PROJECT AREA

SHEET 10

LXRP/23-001



LEGEND
 PROJECT AREA

ORIGINAL SHEET SIZE: A3
 SCALE: 1:1,250
 0 5 10 20
 LENGTHS ARE IN METERS



WESTERN
PROGRAM ALLIANCE

**OLD CALDER HIGHWAY, WATSONS ROAD, DIGGERS REST
LEVEL CROSSING REMOVAL PROJECT**

PROJECT AREA

SHEET 11

LXRP/23-001