



Burwood works update









August

Works are underway in Burwood to deliver Suburban Rail Loop (SRL) East for Melbourne and Victoria.

What we are doing

 **Day works** 7am – 6pm Monday to Friday and 7am – 1pm Saturday

 **Extended works** 1pm – 5pm Saturday

Where	When	What we are doing	What to expect
SRL site compound	 Ongoing to 2025	– Building a tunnel access structure	– Medium levels of noise and dust
Network Support Facility Site, Highbury Road, Burwood	 Ongoing to 2025  From 17 August to October 2024	– Earthworks and piling for the Network Support Facility – Safe removal of hazardous material	– Eastbound lane closure between Montpellier Road and Keogh Street – Medium levels of noise, dust and vibration – Pedestrian detours
Bennettswood Reserve, Burwood	 Ongoing to September	– Moving underground services	– Up to 35 car spaces closed – Traffic management in place on Holland Avenue
Burwood Highway, Burwood Eastbound	 Ongoing to September	– Moving underground services – Site investigations	– Eastbound lane closure between Elgar Road and Holland Avenue – Pedestrian detours
Burwood Highway, Burwood Westbound	 Ongoing to December	– Moving underground services – Site investigations	– Westbound double lane closures between McIntyre Street and Peacock Street – Pedestrian detours Changed traffic conditions will continue into 2025. We will continue to communicate these changes in advance
Sinnott Street, Burwood	 Ongoing to 2025	– Transporting site materials	– Northbound lane closure between Highbury Road and Corrigan Street – Road closure between Highbury Road and Corrigan Street for up to one hour from early-August – Frequent truck movements during daytime hours – Up to 40 car spaces closed
McComas Grove, Burwood	 Ongoing to September	– Moving underground services – Establishing a work site	– Road closure between Burwood Highway and Coppard Street – Up to four car spaces closed – Pedestrian detours – Medium levels of noise – No access to Burwood Highway until mid-2025



Burwood Highway dual pedestrian path closure

From late August, Burwood Highway north and south footpaths will be closed. Please follow detour signage through Gardiners Creek Trail, or use the free accessible shuttle. Scan the QR code for more information.





Impacts

As with all major infrastructure projects, surrounding communities may experience some impacts during construction. The Project supports businesses and residents to continue to live, work, study and shop in their community.

Please contact us on **1800 105 105** to discuss support available if you are impacted by our works.

How we will manage our works

We will minimise impacts to the community by:

- Maintaining access to businesses and homes
- Transporting materials from site in covered trucks to minimise dust
- Installing road safety and detour signage
- Monitoring noise, dust and vibration levels
- Turning off equipment when not in use
- Using noise blankets on equipment
- Using water and dust suppressants.

Thank you for your patience and cooperation as we progress the delivery of SRL East at Burwood.

To receive SRL East works reminders via **SMS text BURWOOD** to **0429 469 592**

contact@srla.vic.gov.au | 1800 105 105 (call anytime)
suburbanrailloop.vic.gov.au



Please contact us if you would like this information in an accessible format.
 If you need assistance due to a hearing or speech impairment, please visit relayservice.gov.au

For languages other than English please call 9209 0147

如需非英语信息，请拨打 9209 0147

Για άλλες γλώσσες εκτός από τα Αγγλικά καλέστε το 9209 0147

ஆங்கிலம் தவிர்த்த மற்ற மொழிகளுக்குத் தயவுசெய்து 9209 0147 என்ற எண்ணை அழைக்கவும்