



# MT ALEXANDER ROAD INTERSECTION UPGRADES

MARCH 2025



Planning is underway for upgrades to two major intersections in Essendon:

- Mt Alexander Road and Napier, Fletcher, and Russell streets
- Mt Alexander, Bulla, Keilor, and Lincoln roads.

## Background

Approximately 63,000 vehicles travel through the two Mt Alexander Road intersections each day.

The intersections form part of the Mt Alexander Road corridor which links to the Tullamarine Freeway to the north and CityLink/ Flemington Road to the south.

The Mt Alexander Road and Napier, Fletcher and Russell streets intersection provides a key connection to the nearby Essendon Station and surrounding precinct.

The Mt Alexander Road and Bulla, Keilor, and Lincoln roads intersection also provides a key connection to the Niddrie-Keilor Road Activity Centre.

Both intersections are used by a large number of motorists, pedestrians, cyclists and public transport users.

*Image above: The intersection at Mt Alexander, Bulla, Keilor, and Lincoln roads.*

## Benefits

We're exploring options to:



Improve safety for road users



Make it easier for all road users to move through the area



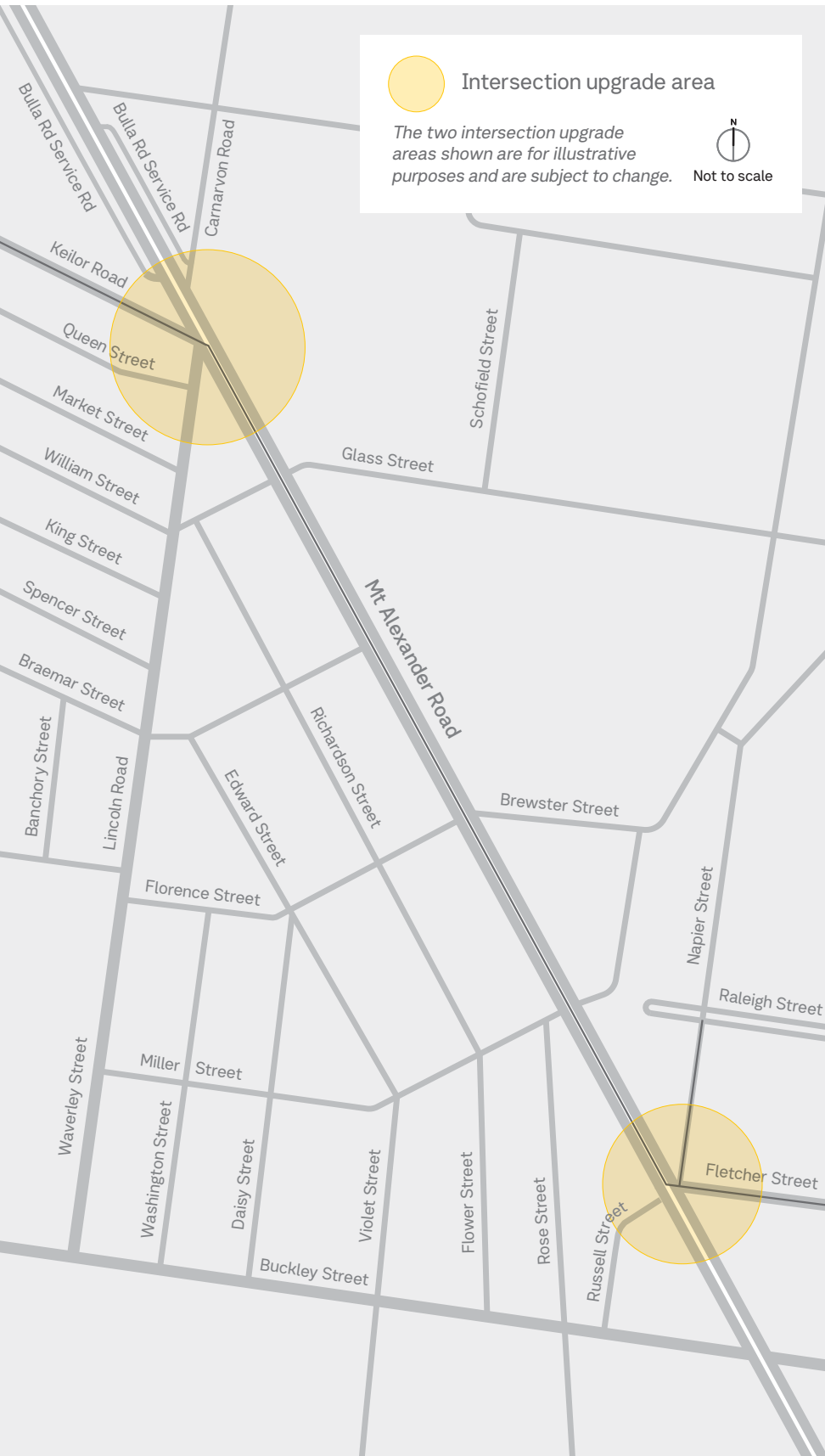
Improve active and public transport connections




Sign up for updates


Subscribe for email and SMS updates at [bigbuild.vic.gov.au/roads-subscribe](https://bigbuild.vic.gov.au/roads-subscribe)





 Intersection upgrade area

The two intersection upgrade areas shown are for illustrative purposes and are subject to change.

 Not to scale

### Planning and development

We're currently undertaking planning and development work to inform the Mt Alexander Road Intersection Upgrades. This includes traffic modelling, engineering designs, constructability assessments, economic modelling, community engagement and environmental investigations.

This work will allow us to understand potential environmental impacts, prepare design options and estimate the costs of different options.

This project is currently in the planning phase and our work will be used to inform government decisions on funding for future intersection upgrades. We expect our initial planning work will be complete in late 2025.

#### Project timeline

-  **2024**  
Planning work commenced
-  **24 March to 13 April 2025**  
Community engagement
-  **2025**  
Technical investigations
-  **Late 2025**  
Initial planning work complete

