


Viewpoint 4 - Existing



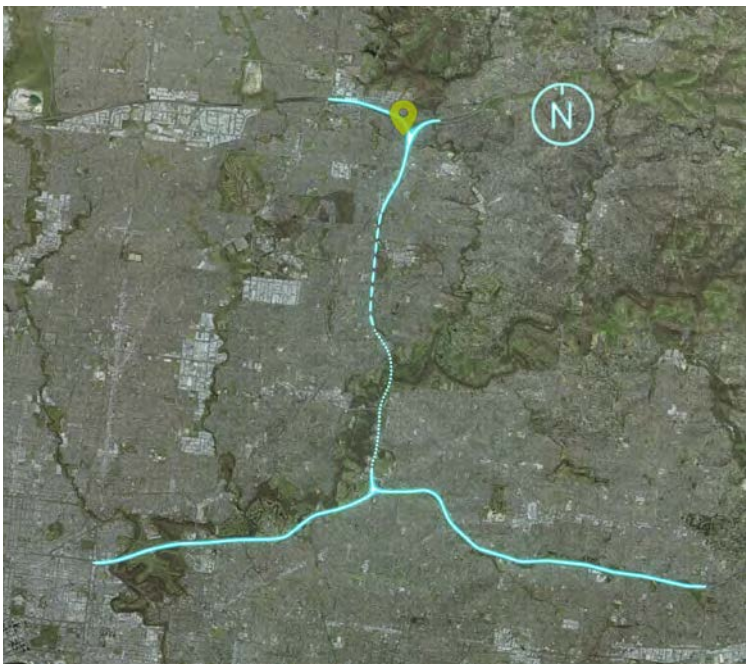
The urban design and landscape treatments shown in this photomontage have been guided by the Urban Design Strategy. They do not represent the final design and are subject to change.

Viewpoint 4 - Year 0



The urban design and landscape treatments shown in this photomontage have been guided by the Urban Design Strategy. They do not represent the final design and are subject to change.


Viewpoint location



PROJECT	North East Link		
DRAWING	VP4		
LOCATION	Gillingham Street, Watsonia North		
COORDINATES	331661, 5826491 (GDA 1994 MGA Zone 55)		
HORIZONTAL FIELD OF VIEW	51°	CAMERA HEIGHT	1.65m
VIEW DIRECTION	354°	LENS TYPE	50mm
CAMERA TYPE	Canon 6D	PHOTOMONTAGE DATE	April 2019
PHOTOGRAPHY DATE & TIME	07/06/2018 09:51:37	REVISION #	E

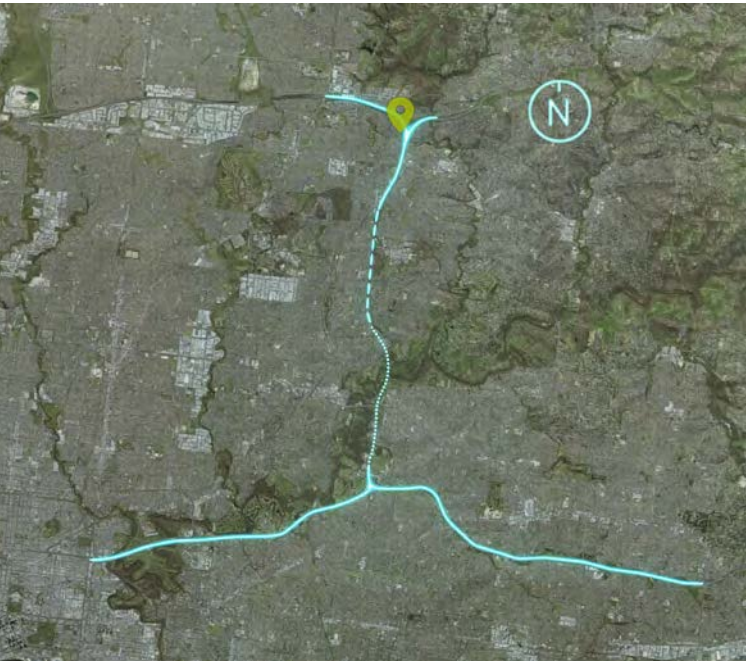


Viewpoint 4 - Year 10



The urban design and landscape treatments shown in this photomontage have been guided by the Urban Design Strategy. They do not represent the final design and are subject to change.

Viewpoint location



PROJECT	North East Link		
DRAWING	VP4		
LOCATION	Gillingham Street, Watsonia North		
COORDINATES	331661, 5826491 (GDA 1994 MGA Zone 55)		
HORIZONTAL FIELD OF VIEW	51°	CAMERA HEIGHT	1.65m
VIEW DIRECTION	354°	LENS TYPE	50mm
CAMERA TYPE	Canon 6D	PHOTOMONTAGE DATE	April 2019
PHOTOGRAPHY DATE & TIME	07/06/2018 09:51:37	REVISION #	E



Viewpoint 8 - Existing



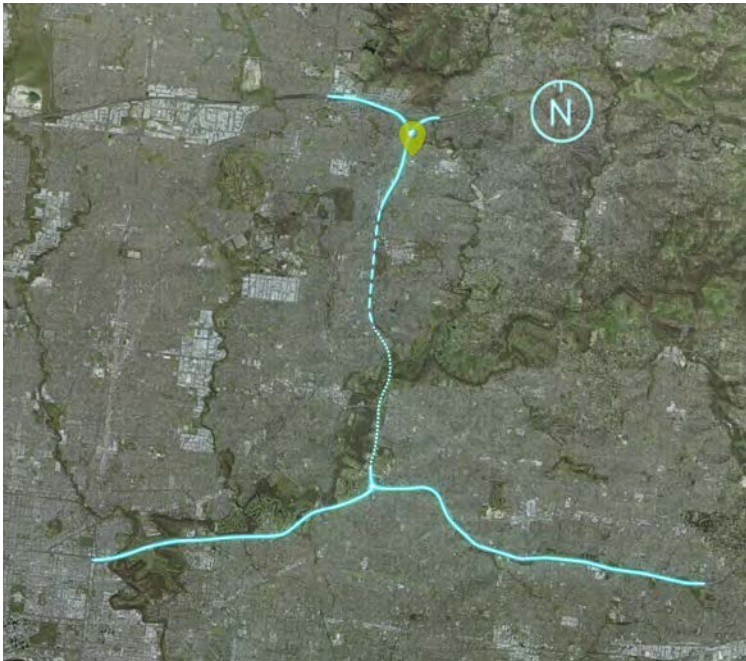
The urban design and landscape treatments shown in this photomontage have been guided by the Urban Design Strategy. They do not represent the final design and are subject to change.

Viewpoint 8 - Year 0



The urban design and landscape treatments shown in this photomontage have been guided by the Urban Design Strategy. They do not represent the final design and are subject to change.

Viewpoint location



PROJECT	North East Link		
DRAWING	VP8		
LOCATION	Hamlet Steet, Greensborough		
COORDINATES	331719, 5825594 (GDA 1994 MGA Zone 55)		
HORIZONTAL FIELD OF VIEW	40°	CAMERA HEIGHT	1.65m
VIEW DIRECTION	210°	LENS TYPE	50mm
CAMERA TYPE	Canon 6D	PHOTOMONTAGE DATE	April 2019
PHOTOGRAPHY DATE & TIME	07/06/2018 10:51:03	REVISION #	E

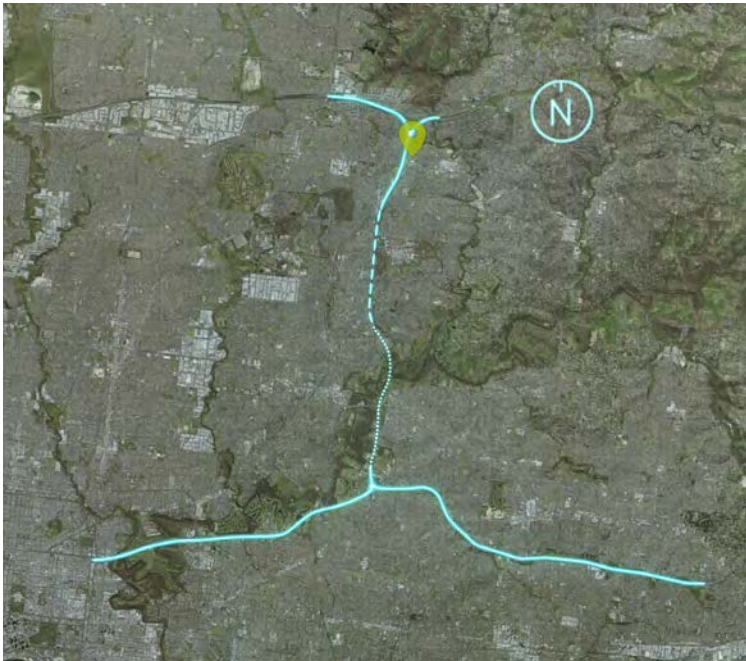


Viewpoint 8 - Year 10



The urban design and landscape treatments shown in this photomontage have been guided by the Urban Design Strategy. They do not represent the final design and are subject to change.

Viewpoint location



PROJECT	North East Link		
DRAWING	VP8		
LOCATION	Hamlet Steet, Greensborough		
COORDINATES	331719, 5825594 (GDA 1994 MGA Zone 55)		
HORIZONTAL FIELD OF VIEW	40°	CAMERA HEIGHT	1.65m
VIEW DIRECTION	210°	LENS TYPE	50mm
CAMERA TYPE	Canon 6D	PHOTOMONTAGE DATE	April 2019
PHOTOGRAPHY DATE & TIME	07/06/2018 10:51:03	REVISION #	E




Viewpoint 9 - Existing



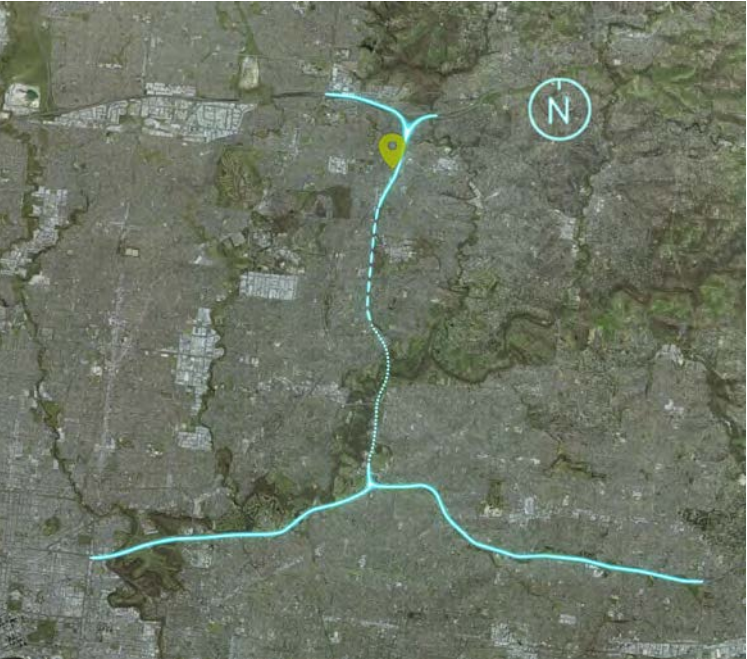
The urban design and landscape treatments shown in this photomontage have been guided by the Urban Design Strategy. They do not represent the final design and are subject to change.

Viewpoint 9 - Year 0



The urban design and landscape treatments shown in this photomontage have been guided by the Urban Design Strategy. They do not represent the final design and are subject to change.

Viewpoint location



PROJECT	North East Link		
DRAWING	VP9		
LOCATION	AK Lines Reserve, Watsonia		
COORDINATES	331357, 5825265 (GDA 1994 MGA Zone 55)		
HORIZONTAL FIELD OF VIEW	80°	CAMERA HEIGHT	1.65m
VIEW DIRECTION	82°	LENS TYPE	50mm
CAMERA TYPE	Canon 6D	PHOTOMONTAGE DATE	April 2019
PHOTOGRAPHY DATE & TIME	24/04/2018 14:15:54	REVISION #	E

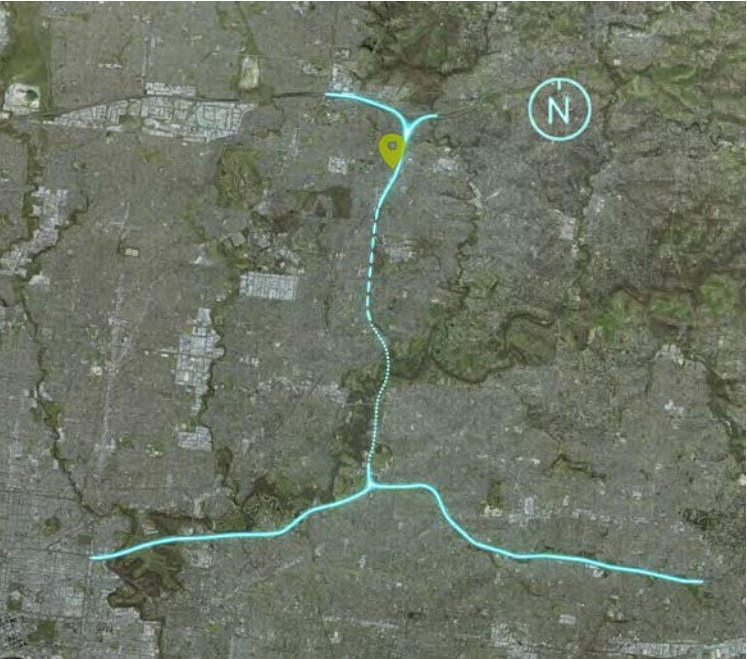


Viewpoint 9 - Year 10



The urban design and landscape treatments shown in this photomontage have been guided by the Urban Design Strategy. They do not represent the final design and are subject to change.

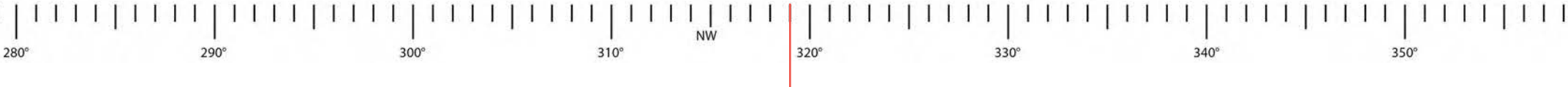
Viewpoint location



PROJECT	North East Link		
DRAWING	VP9		
LOCATION	AK Lines Reserve, Watsonia		
COORDINATES	331357, 5825265 (GDA 1994 MGA Zone 55)		
HORIZONTAL FIELD OF VIEW	80°	CAMERA HEIGHT	1.65m
VIEW DIRECTION	82°	LENS TYPE	50mm
CAMERA TYPE	Canon 6D	PHOTOMONTAGE DATE	April 2019
PHOTOGRAPHY DATE & TIME	24/04/2018 14:15:54	REVISION #	E

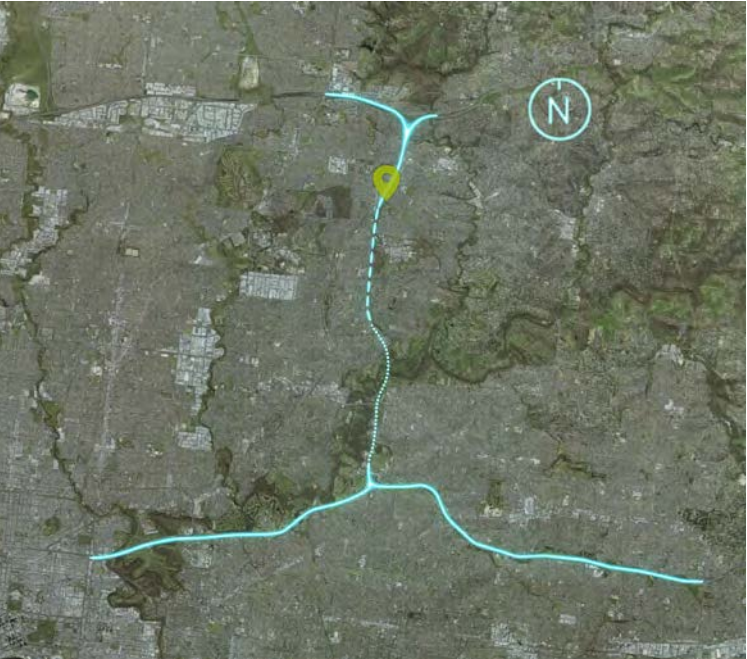


Viewpoint 12 - Existing

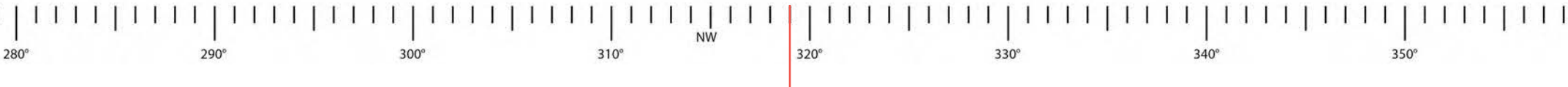


The urban design and landscape treatments shown in this photomontage have been guided by the Urban Design Strategy. They do not represent the final design and are subject to change.

Viewpoint location



Viewpoint 12 - Year 0



The urban design and landscape treatments shown in this photomontage have been guided by the Urban Design Strategy. They do not represent the final design and are subject to change.

PROJECT	North East Link		
DRAWING	VP12		
LOCATION	Power Line Reserve (Frensham SEC Reserve), Watsonia		
COORDINATES	331261, 5824370 (GDA 1994 MGA Zone 55)		
HORIZONTAL FIELD OF VIEW	80°	CAMERA HEIGHT	1.65m
VIEW DIRECTION	319°	LENS TYPE	50mm
CAMERA TYPE	Canon 6D	PHOTOMONTAGE DATE	April 2019
PHOTOGRAPHY DATE & TIME	29/08/2018 13:52:17	REVISION #	E

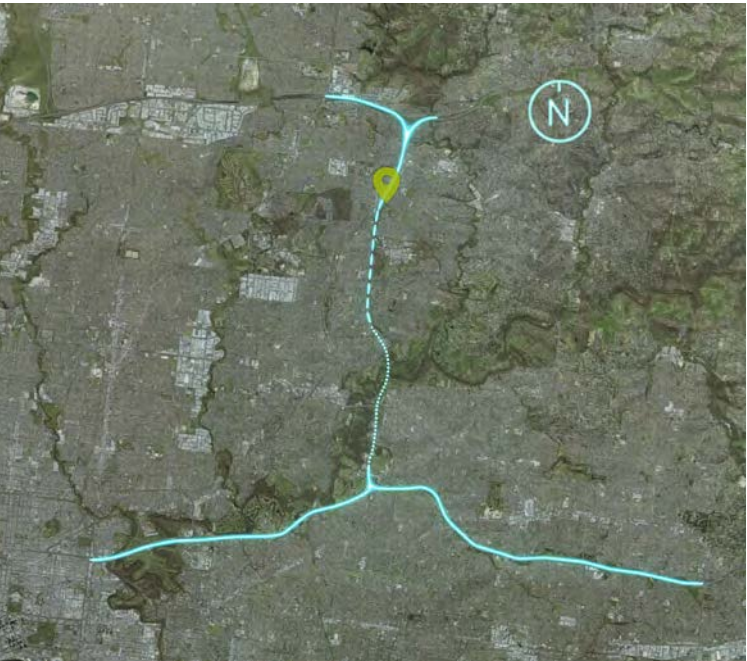


Viewpoint 12 - Year 10



The urban design and landscape treatments shown in this photomontage have been guided by the Urban Design Strategy. They do not represent the final design and are subject to change.

Viewpoint location



PROJECT	North East Link		
DRAWING	VP12		
LOCATION	Power Line Reserve (Frensham SEC Reserve), Watsonia		
COORDINATES	331261, 5824370 (GDA 1994 MGA Zone 55)		
HORIZONTAL FIELD OF VIEW	80°	CAMERA HEIGHT	1.65m
VIEW DIRECTION	319°	LENS TYPE	50mm
CAMERA TYPE	Canon 6D	PHOTOMONTAGE DATE	April 2019
PHOTOGRAPHY DATE & TIME	29/08/2018 13:52:17	REVISION #	E



Viewpoint 15 - Existing



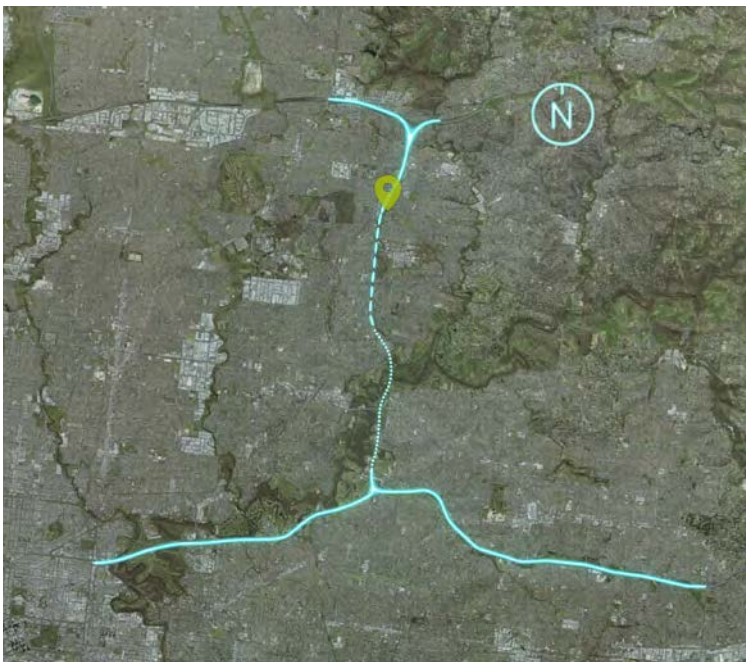
The urban design and landscape treatments shown in this photomontage have been guided by the Urban Design Strategy. They do not represent the final design and are subject to change.

Viewpoint 15 - Year 0



The urban design and landscape treatments shown in this photomontage have been guided by the Urban Design Strategy. They do not represent the final design and are subject to change.

Viewpoint location



PROJECT	North East Link		
DRAWING	VP15		
LOCATION	Service Road, Watsonia. Near Todman Street		
COORDINATES	331105, 5824237 (GDA 1994 MGA Zone 55)		
HORIZONTAL FIELD OF VIEW	79°	CAMERA HEIGHT	1.65m
VIEW DIRECTION	16°	LENS TYPE	50mm
CAMERA TYPE	Canon 6D	PHOTOMONTAGE DATE	April 2019
PHOTOGRAPHY DATE & TIME	07/06/2018 12:02:03	REVISION #V	E

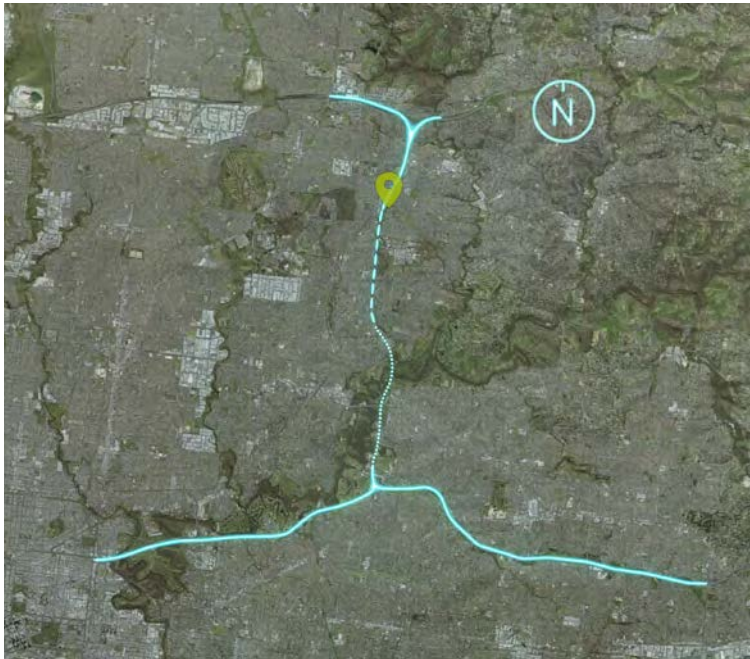


Viewpoint 15 - Year 10



The urban design and landscape treatments shown in this photomontage have been guided by the Urban Design Strategy. They do not represent the final design and are subject to change.

Viewpoint location



PROJECT	North East Link		
DRAWING	VP15		
LOCATION	Service Road, Watsonia. Near Todman Street		
COORDINATES	331105, 5824237 (GDA 1994 MGA Zone 55)		
HORIZONTAL FIELD OF VIEW	79°	CAMERA HEIGHT	1.65m
VIEW DIRECTION	16°	LENS TYPE	50mm
CAMERA TYPE	Canon 6D	PHOTOMONTAGE DATE	April 2019
PHOTOGRAPHY DATE & TIME	07/06/2018 12:02:03	REVISION #V	E



Viewpoint 17 - Existing



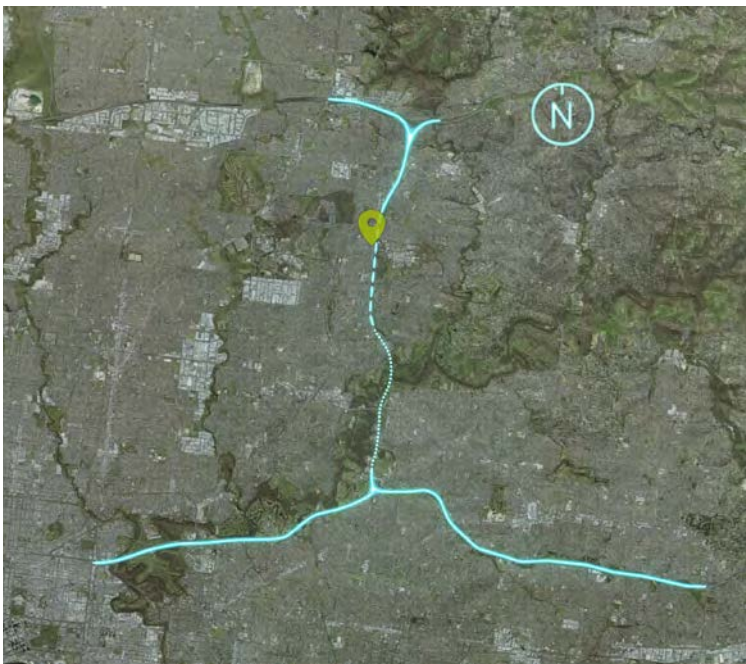
The urban design and landscape treatments shown in this photomontage have been guided by the Urban Design Strategy. They do not represent the final design and are subject to change.

Viewpoint 17 - Year 0



The urban design and landscape treatments shown in this photomontage have been guided by the Urban Design Strategy. They do not represent the final design and are subject to change.

Viewpoint location



PROJECT	North East Link		
DRAWING	VP17		
LOCATION	Greensborough Road, Macleod		
COORDINATES	330866, 5823511 (GDA 1994 MGA Zone 55)		
HORIZONTAL FIELD OF VIEW	48°	CAMERA HEIGHT	1.65m
VIEW DIRECTION	179°	LENS TYPE	50mm
CAMERA TYPE	Canon 6D	PHOTOMONTAGE DATE	April 2019
PHOTOGRAPHY DATE & TIME	24/04/2018 11:39:06	REVISION #	E

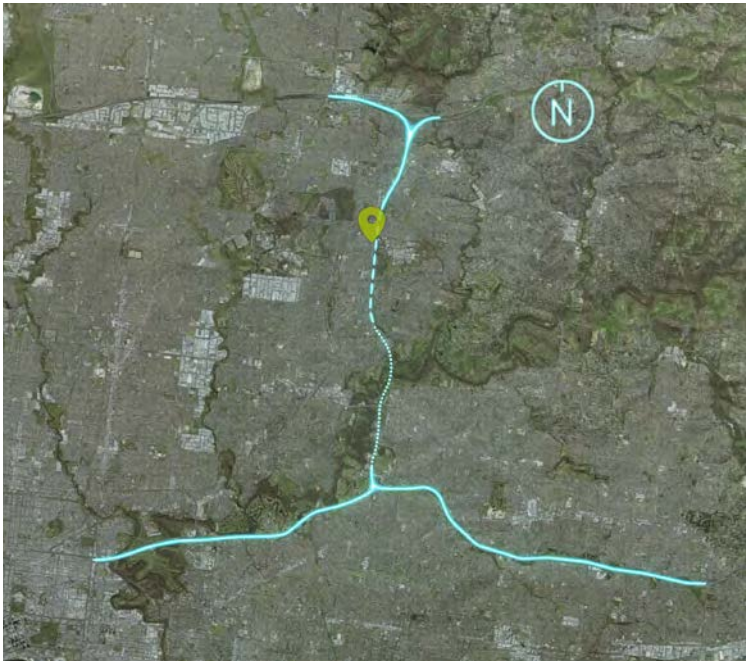


Viewpoint 17 - Year 10



The urban design and landscape treatments shown in this photomontage have been guided by the Urban Design Strategy. They do not represent the final design and are subject to change.

Viewpoint location



PROJECT	North East Link		
DRAWING	VP17		
LOCATION	Greensborough Road, Macleod		
COORDINATES	330866, 5823511 (GDA 1994 MGA Zone 55)		
HORIZONTAL FIELD OF VIEW	48°	CAMERA HEIGHT	1.65m
VIEW DIRECTION	179°	LENS TYPE	50mm
CAMERA TYPE	Canon 6D	PHOTOMONTAGE DATE	April 2019
PHOTOGRAPHY DATE & TIME	24/04/2018 11:39:06	REVISION #	E



Viewpoint 20 - Existing



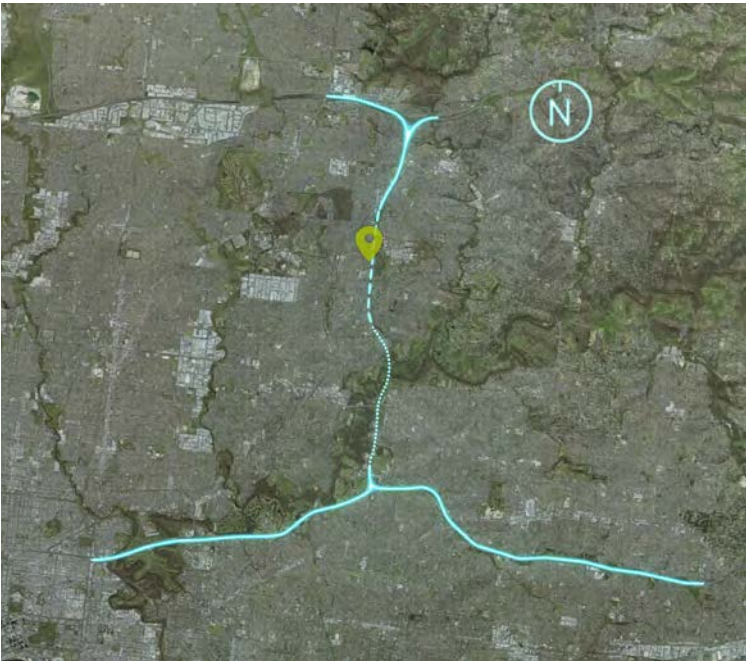
The urban design and landscape treatments shown in this photomontage have been guided by the Urban Design Strategy. They do not represent the final design and are subject to change.

Viewpoint 20 - Year 0



The urban design and landscape treatments shown in this photomontage have been guided by the Urban Design Strategy. They do not represent the final design and are subject to change.

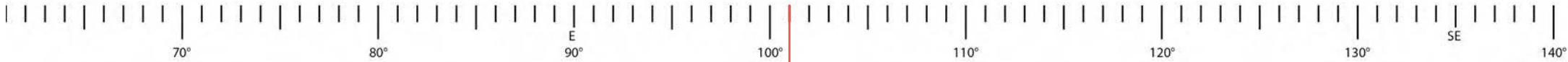
Viewpoint location



PROJECT	North East Link		
DRAWING	VP20		
LOCATION	Strathallan Road, Macleod		
COORDINATES	330704, 5823035 (GDA 1994 MGA Zone 55)		
HORIZONTAL FIELD OF VIEW	75°	CAMERA HEIGHT	1.65m
VIEW DIRECTION	101°	LENS TYPE	50mm
CAMERA TYPE	Canon 6D	PHOTOMONTAGE DATE	April 2019
PHOTOGRAPHY DATE & TIME	07/06/2018 12:32:18	REVISION #	E

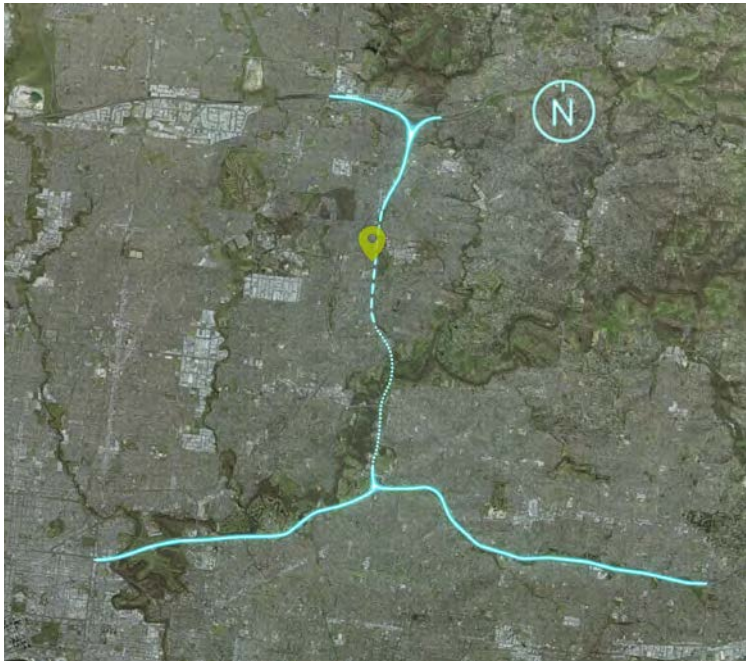


Viewpoint 20 - Year 10



The urban design and landscape treatments shown in this photomontage have been guided by the Urban Design Strategy. They do not represent the final design and are subject to change.

Viewpoint location



PROJECT	North East Link		
DRAWING	VP20		
LOCATION	Strathallan Road, Macleod		
COORDINATES	330704, 5823035 (GDA 1994 MGA Zone 55)		
HORIZONTAL FIELD OF VIEW	75°	CAMERA HEIGHT	1.65m
VIEW DIRECTION	101°	LENS TYPE	50mm
CAMERA TYPE	Canon 6D	PHOTOMONTAGE DATE	April 2019
PHOTOGRAPHY DATE & TIME	07/06/2018 12:32:18	REVISION #	E

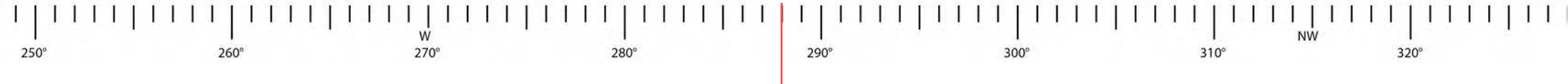


Viewpoint 21 - Existing



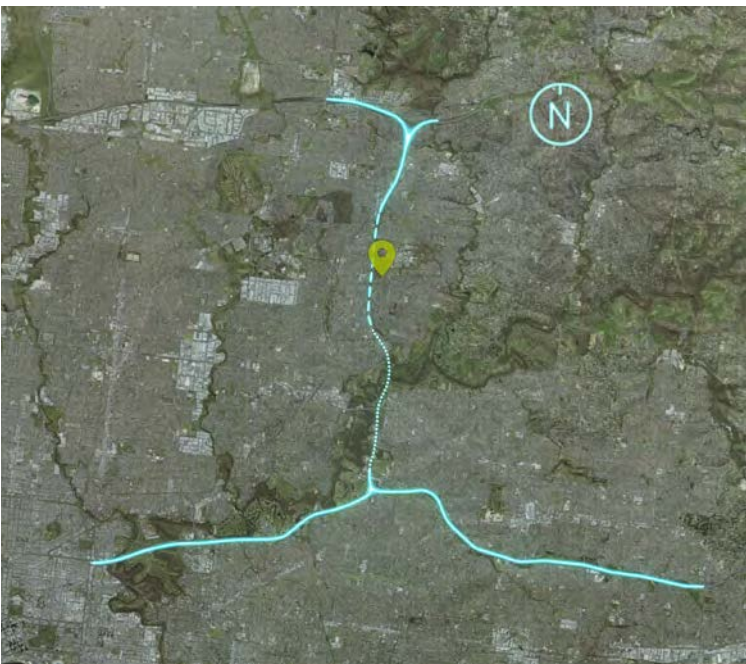
The urban design and landscape treatments shown in this photomontage have been guided by the Urban Design Strategy. They do not represent the final design and are subject to change. Future land use subject to separate planning approval process.

Viewpoint 21 - Year 0



The urban design and landscape treatments shown in this photomontage have been guided by the Urban Design Strategy. They do not represent the final design and are subject to change. Future land use subject to separate planning approval process.

Viewpoint location



PROJECT	North East Link		
DRAWING	VP21		
LOCATION	Kay Court, Yallambie		
COORDINATES	330935, 5822447 (GDA 1994 MGA Zone 55)		
HORIZONTAL FIELD OF VIEW	40°	CAMERA HEIGHT	1.65m
VIEW DIRECTION	288°	LENS TYPE	50mm
CAMERA TYPE	Canon 6D	PHOTOMONTAGE DATE	April 2019
PHOTOGRAPHY DATE & TIME	07/06/2018 12:51:37	REVISION #	E

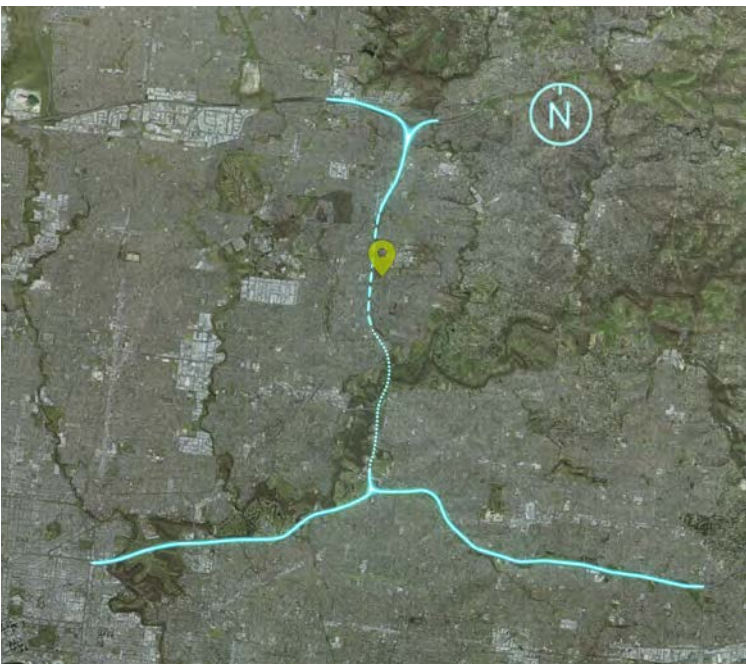


Viewpoint 21 - Year 10



The urban design and landscape treatments shown in this photomontage have been guided by the Urban Design Strategy. They do not represent the final design and are subject to change. Future land use subject to separate planning approval process.

Viewpoint location



PROJECT	North East Link		
DRAWING	VP21		
LOCATION	Kay Court, Yallambie		
COORDINATES	330935, 5822447 (GDA 1994 MGA Zone 55)		
HORIZONTAL FIELD OF VIEW	40°	CAMERA HEIGHT	1.65m
VIEW DIRECTION	288°	LENS TYPE	50mm
CAMERA TYPE	Canon 6D	PHOTOMONTAGE DATE	April 2019
PHOTOGRAPHY DATE & TIME	07/06/2018 12:51:37	REVISION #	E



Viewpoint 22 - Existing



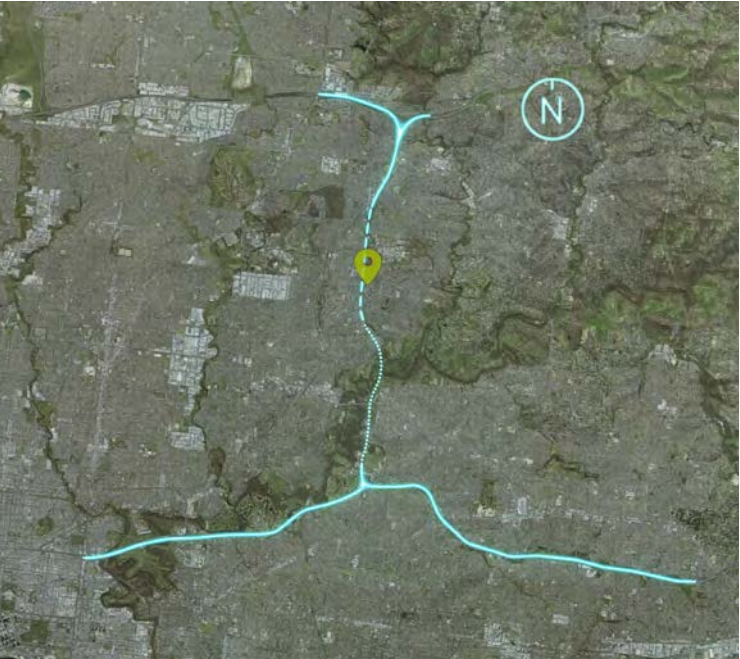
The urban design and landscape treatments shown in this photomontage have been guided by the Urban Design Strategy. They do not represent the final design and are subject to change.

Viewpoint 22 - Year 0



The urban design and landscape treatments shown in this photomontage have been guided by the Urban Design Strategy. They do not represent the final design and are subject to change.

Viewpoint location



PROJECT	North East Link		
DRAWING	VP22		
LOCATION	Borlase Street, Yallambie		
COORDINATES	330836, 5822122 (GDA 1994 MGA Zone 55)		
HORIZONTAL FIELD OF VIEW	80°	CAMERA HEIGHT	1.65m
VIEW DIRECTION	327°	LENS TYPE	50mm
CAMERA TYPE	Canon 6D	PHOTOMONTAGE DATE	April 2019
PHOTOGRAPHY DATE & TIME	07/06/2018 13:00:55	REVISION #	E

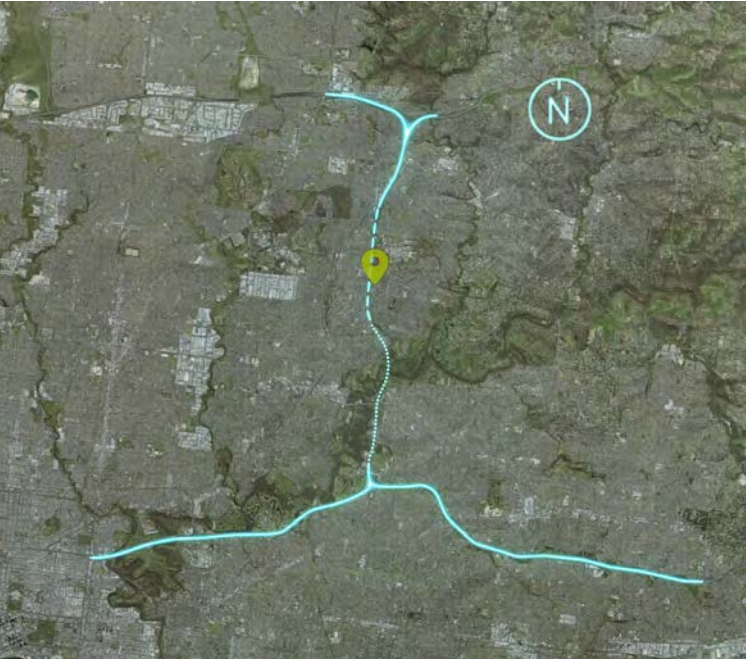


Viewpoint 22 - Year 10



The urban design and landscape treatments shown in this photomontage have been guided by the Urban Design Strategy. They do not represent the final design and are subject to change.

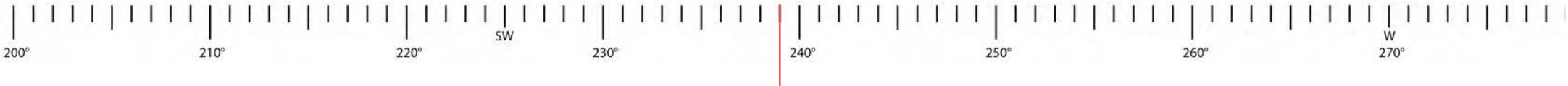
Viewpoint location



PROJECT	North East Link		
DRAWING	VP22		
LOCATION	Borlase Street, Yallambie		
COORDINATES	330836, 5822122 (GDA 1994 MGA Zone 55)		
HORIZONTAL FIELD OF VIEW	80°	CAMERA HEIGHT	1.65m
VIEW DIRECTION	327°	LENS TYPE	50mm
CAMERA TYPE	Canon 6D	PHOTOMONTAGE DATE	April 2019
PHOTOGRAPHY DATE & TIME	07/06/2018 13:00:55	REVISION #	E

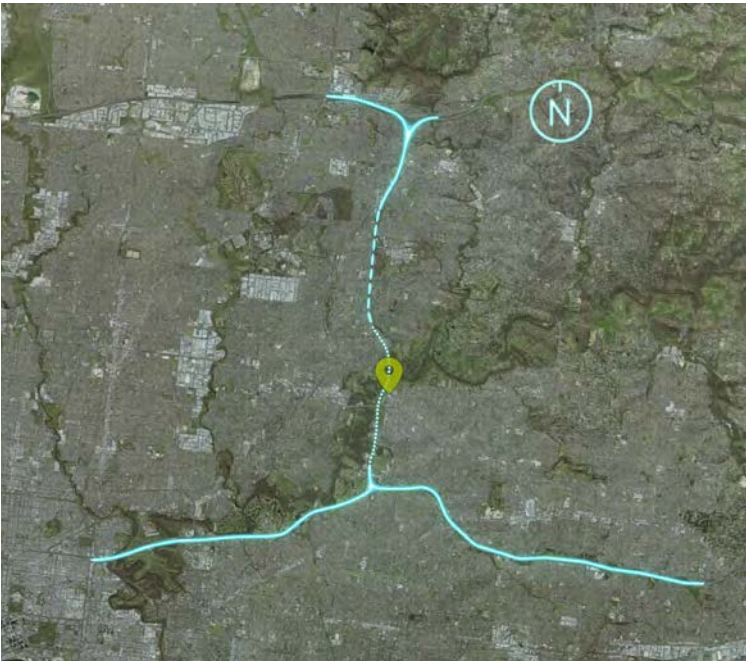


Viewpoint 26 - Existing

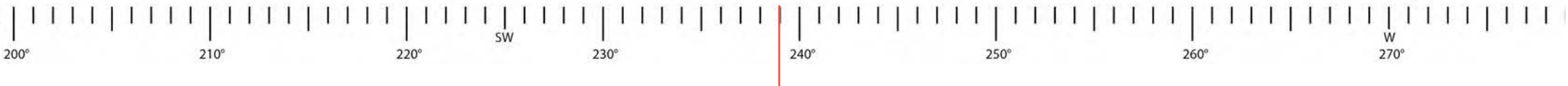


The urban design and landscape treatments shown in this photomontage have been guided by the Urban Design Strategy. They do not represent the final design and are subject to change.

Viewpoint location



Viewpoint 26 - Year 0



The urban design and landscape treatments shown in this photomontage have been guided by the Urban Design Strategy. They do not represent the final design and are subject to change.

PROJECT	North East Link		
DRAWING	VP26		
LOCATION	Heide Museum of Modern Art		
COORDINATES	331156, 5819182 (GDA 1994 MGA Zone 55)		
HORIZONTAL FIELD OF VIEW	65°	CAMERA HEIGHT	1.65m
VIEW DIRECTION	239°	LENS TYPE	50mm
CAMERA TYPE	Canon 6D	PHOTOMONTAGE DATE	April 2019
PHOTOGRAPHY DATE & TIME	20/04/2018 10:44:10	REVISION #	E

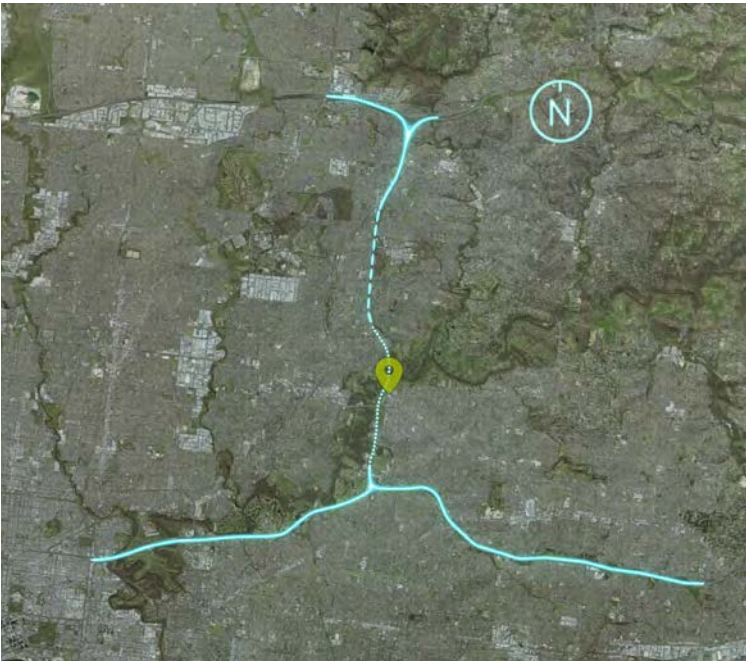


Viewpoint 26 - Year 10



The urban design and landscape treatments shown in this photomontage have been guided by the Urban Design Strategy. They do not represent the final design and are subject to change.


Viewpoint location



PROJECT	North East Link		
DRAWING	VP26		
LOCATION	Heide Museum of Modern Art		
COORDINATES	331156, 5819182 (GDA 1994 MGA Zone 55)		
HORIZONTAL FIELD OF VIEW	65°	CAMERA HEIGHT	1.65m
VIEW DIRECTION	239°	LENS TYPE	50mm
CAMERA TYPE	Canon 6D	PHOTOMONTAGE DATE	April 2019
PHOTOGRAPHY DATE & TIME	20/04/2018 10:44:10	REVISION #	E

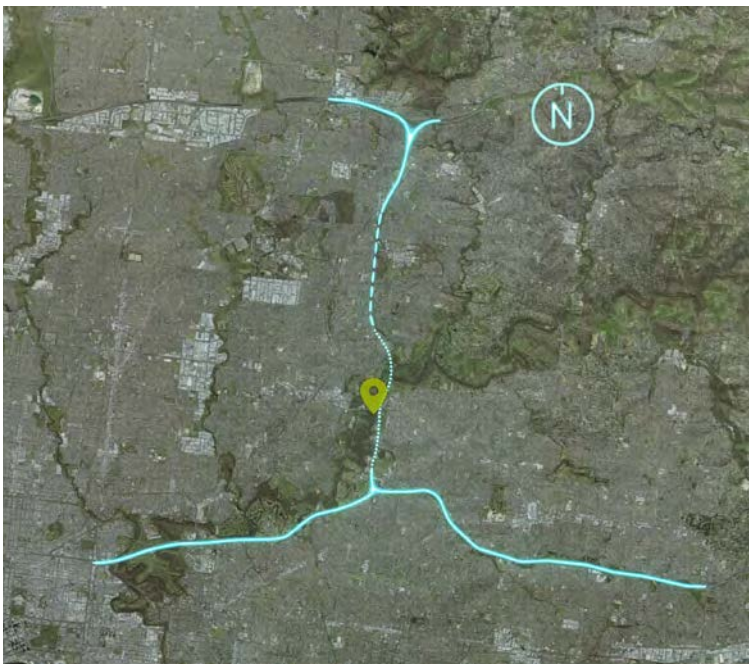


Viewpoint 29 - Existing

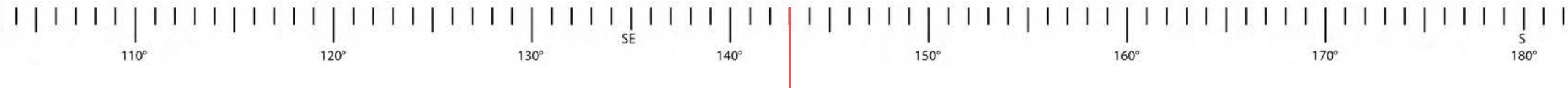


The urban design and landscape treatments shown in this photomontage have been guided by the Urban Design Strategy. They do not represent the final design and are subject to change.

Viewpoint location



Viewpoint 29 - Year 0




The urban design and landscape treatments shown in this photomontage have been guided by the Urban Design Strategy. They do not represent the final design and are subject to change.

PROJECT	North East Link		
DRAWING	VP29		
LOCATION	Yarra River, Bulleen		
COORDINATES	330891, 5818852 (GDA 1994 MGA Zone 55)		
HORIZONTAL FIELD OF VIEW	68°	CAMERA HEIGHT	1.65m
VIEW DIRECTION	143°	LENS TYPE	50mm
CAMERA TYPE	Canon 6D	PHOTOMONTAGE DATE	April 2019
PHOTOGRAPHY DATE & TIME	07/06/2018 15:07:44	REVISION #	E

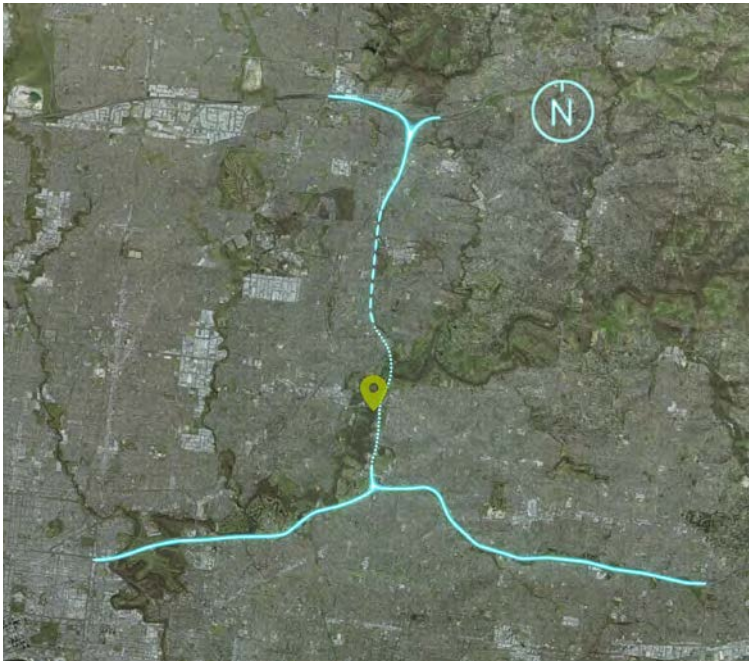


Viewpoint 29 - Year 10



The urban design and landscape treatments shown in this photomontage have been guided by the Urban Design Strategy. They do not represent the final design and are subject to change.

Viewpoint location



PROJECT	North East Link		
DRAWING	VP29		
LOCATION	Yarra River, Bulleen		
COORDINATES	330891, 5818852 (GDA 1994 MGA Zone 55)		
HORIZONTAL FIELD OF VIEW	68°	CAMERA HEIGHT	1.65m
VIEW DIRECTION	143°	LENS TYPE	50mm
CAMERA TYPE	Canon 6D	PHOTOMONTAGE DATE	April 2019
PHOTOGRAPHY DATE & TIME	07/06/2018 15:07:44	REVISION #	E

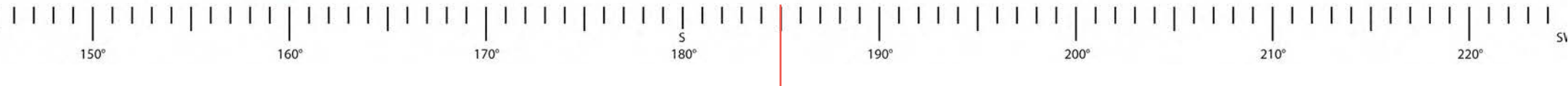


Viewpoint 30 - Existing



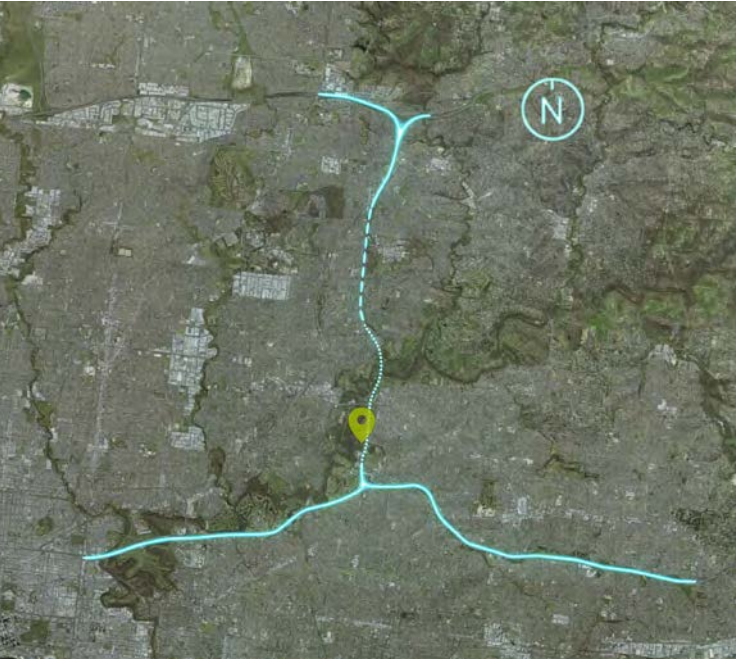
The urban design and landscape treatments shown in this photomontage have been guided by the Urban Design Strategy. They do not represent the final design and are subject to change.

Viewpoint 30 - Year 0



The urban design and landscape treatments shown in this photomontage have been guided by the Urban Design Strategy. They do not represent the final design and are subject to change.

Viewpoint location



PROJECT	North East Link		
DRAWING	VP30		
LOCATION	Bolin Bolin Billabong, Bulleen		
COORDINATES	330812, 5818026 (GDA 1994 MGA Zone 55)		
HORIZONTAL FIELD OF VIEW	80°	CAMERA HEIGHT	1.65m
VIEW DIRECTION	185°	LENS TYPE	50mm
CAMERA TYPE	Canon 6D	PHOTOMONTAGE DATE	April 2019
PHOTOGRAPHY DATE & TIME	07/06/2018 15:36:11	REVISION #	E

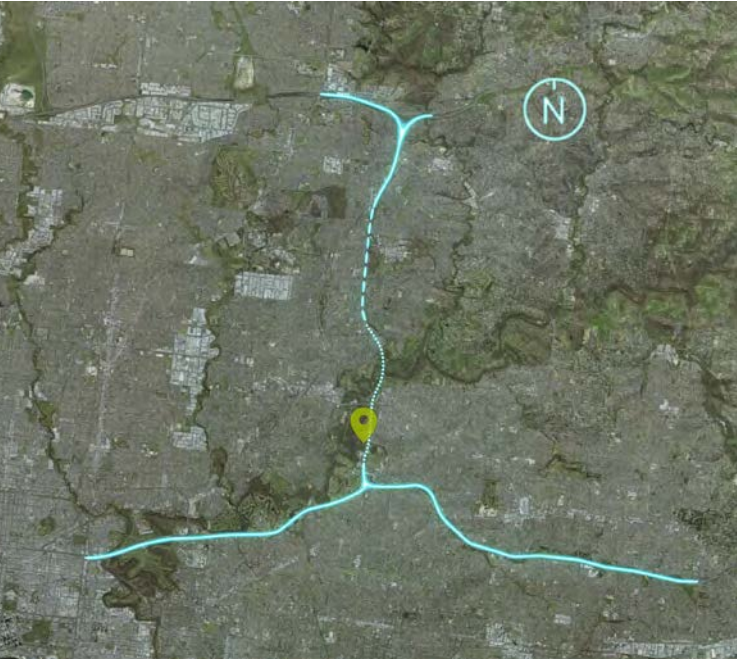


Viewpoint 30 - Year 10



The urban design and landscape treatments shown in this photomontage have been guided by the Urban Design Strategy. They do not represent the final design and are subject to change.

Viewpoint location



PROJECT	North East Link		
DRAWING	VP30		
LOCATION	Bolin Bolin Billabong, Bulleen		
COORDINATES	330812, 5818026 (GDA 1994 MGA Zone 55)		
HORIZONTAL FIELD OF VIEW	80°	CAMERA HEIGHT	1.65m
VIEW DIRECTION	185°	LENS TYPE	50mm
CAMERA TYPE	Canon 6D	PHOTOMONTAGE DATE	April 2019
PHOTOGRAPHY DATE & TIME	07/06/2018 15:36:11	REVISION #	E




Viewpoint 33 - Existing



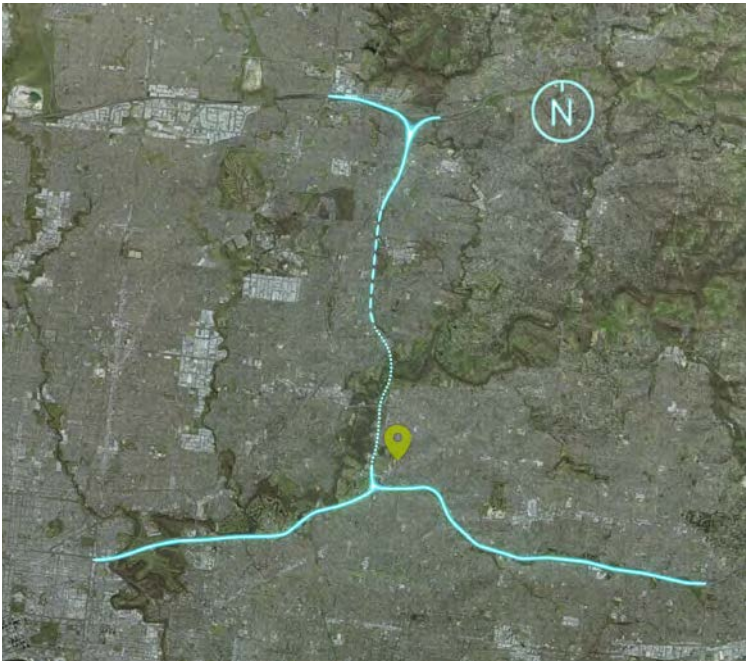
The urban design and landscape treatments shown in this photomontage have been guided by the Urban Design Strategy. They do not represent the final design and are subject to change.

Viewpoint 33 - Year 0



The urban design and landscape treatments shown in this photomontage have been guided by the Urban Design Strategy. They do not represent the final design and are subject to change.


Viewpoint location



PROJECT	North East Link		
DRAWING	VP33		
LOCATION	Barak Street, Bulleen		
COORDINATES	331493, 5817638 (GDA 1994 MGA Zone 55)		
HORIZONTAL FIELD OF VIEW	40°	CAMERA HEIGHT	1.65m
VIEW DIRECTION	268°	LENS TYPE	50mm
CAMERA TYPE	Canon 6D	PHOTOMONTAGE DATE	April 2019
PHOTOGRAPHY DATE & TIME	04/05/2018 16:07:47	REVISION #	E

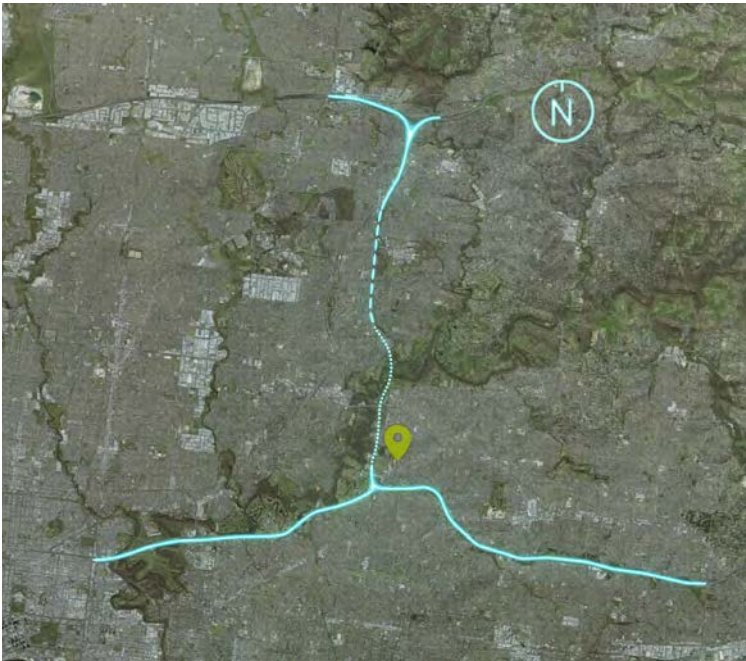


Viewpoint 33 - Year 10



The urban design and landscape treatments shown in this photomontage have been guided by the Urban Design Strategy. They do not represent the final design and are subject to change.

Viewpoint location



PROJECT	North East Link		
DRAWING	VP33		
LOCATION	Barak Street, Bulleen		
COORDINATES	331493, 5817638 (GDA 1994 MGA Zone 55)		
HORIZONTAL FIELD OF VIEW	40°	CAMERA HEIGHT	1.65m
VIEW DIRECTION	268°	LENS TYPE	50mm
CAMERA TYPE	Canon 6D	PHOTOMONTAGE DATE	April 2019
PHOTOGRAPHY DATE & TIME	04/05/2018 16:07:47	REVISION #	E



Viewpoint 34 - Existing



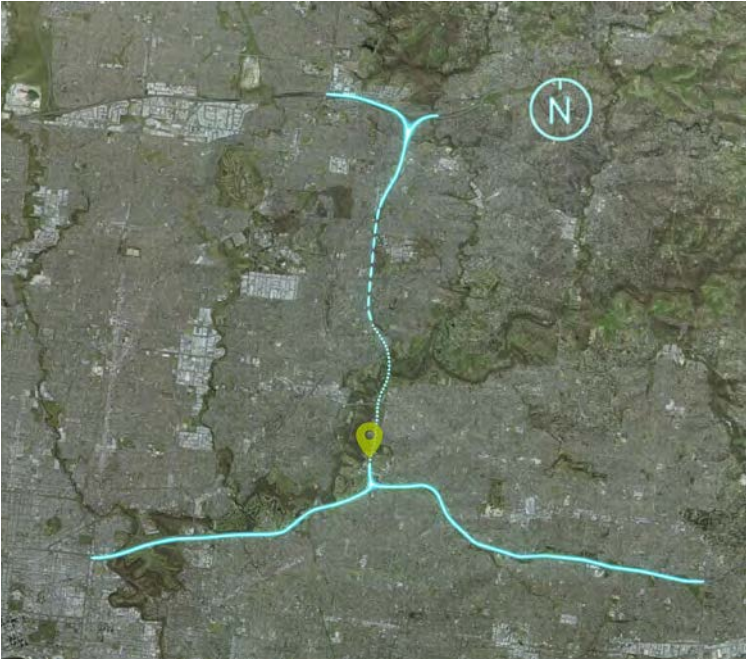
The urban design and landscape treatments shown in this photomontage have been guided by the Urban Design Strategy. They do not represent the final design and are subject to change. Final car park layout to be determined in consultation with the Veneto Club.

Viewpoint 34 - Year 0



The urban design and landscape treatments shown in this photomontage have been guided by the Urban Design Strategy. They do not represent the final design and are subject to change. Final car park layout to be determined in consultation with the Veneto Club.

Viewpoint location



PROJECT	North East Link		
DRAWING	VP34		
LOCATION	Veneto Club, Bulleen		
COORDINATES	330749, 5817653 (GDA 1994 MGA Zone 55)		
HORIZONTAL FIELD OF VIEW	80°	CAMERA HEIGHT	1.65m
VIEW DIRECTION	150°	LENS TYPE	50mm
CAMERA TYPE	Canon 6D	PHOTOMONTAGE DATE	April 2019
PHOTOGRAPHY DATE & TIME	21/11/2018 12:23:58	REVISION #	E

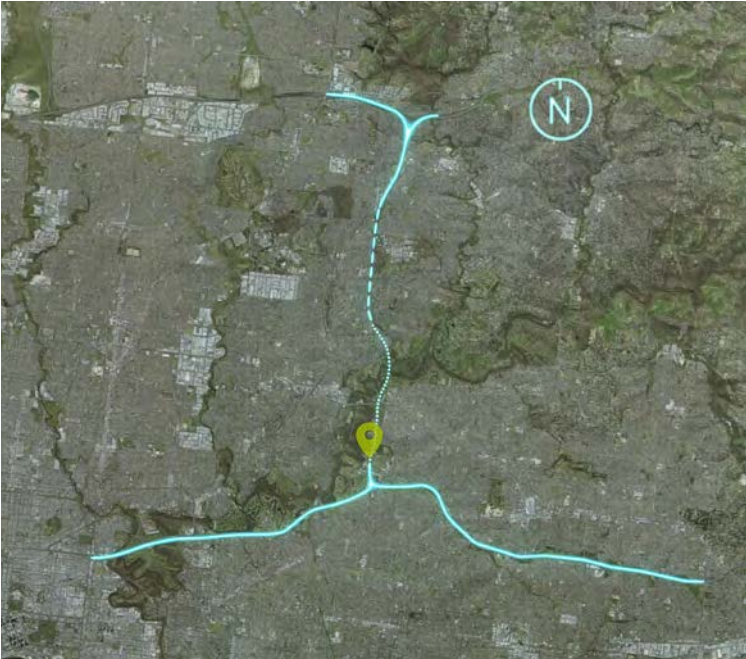


Viewpoint 34 - Year 10



The urban design and landscape treatments shown in this photomontage have been guided by the Urban Design Strategy. They do not represent the final design and are subject to change. Final car park layout to be determined in consultation with the Veneto Club.

Viewpoint location



PROJECT	North East Link		
DRAWING	VP34		
LOCATION	Veneto Club, Bulleen		
COORDINATES	330749, 5817653 (GDA 1994 MGA Zone 55)		
HORIZONTAL FIELD OF VIEW	80°	CAMERA HEIGHT	1.65m
VIEW DIRECTION	150°	LENS TYPE	50mm
CAMERA TYPE	Canon 6D	PHOTOMONTAGE DATE	April 2019
PHOTOGRAPHY DATE & TIME	21/11/2018 12:23:58	REVISION #	E



Viewpoint 35 - Existing



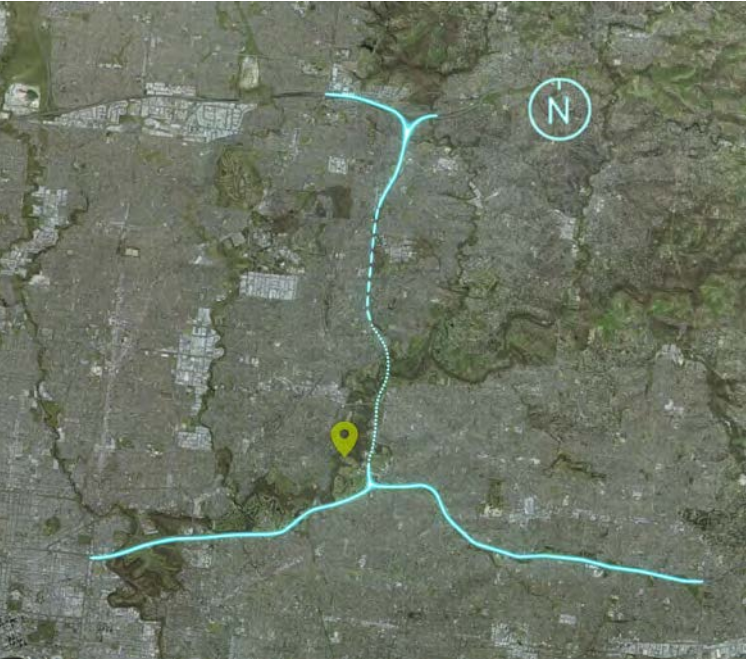
The urban design and landscape treatments shown in this photomontage have been guided by the Urban Design Strategy. They do not represent the final design and are subject to change.

Viewpoint 35 - Year 0



The urban design and landscape treatments shown in this photomontage have been guided by the Urban Design Strategy. They do not represent the final design and are subject to change.

Viewpoint location



PROJECT	North East Link		
DRAWING	VP35		
LOCATION	Bulleen Park, Bulleen		
COORDINATES	330154, 5817674 (GDA 1994 MGA Zone 55)		
HORIZONTAL FIELD OF VIEW	80°	CAMERA HEIGHT	1.65m
VIEW DIRECTION	107°	LENS TYPE	50mm
CAMERA TYPE	Canon 6D	PHOTOMONTAGE DATE	April 2019
PHOTOGRAPHY DATE & TIME	22/05/2018 16:11 47	REVISION #	E

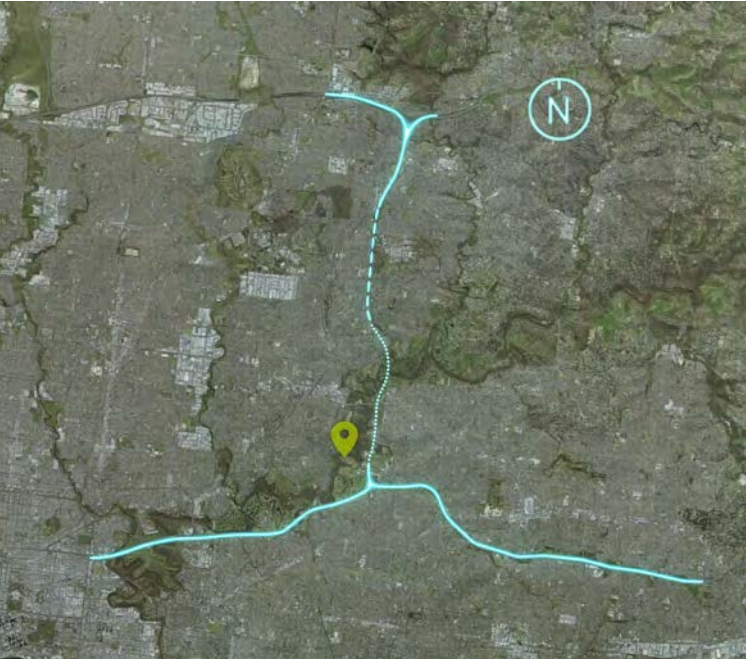


Viewpoint 35 - Year 10



The urban design and landscape treatments shown in this photomontage have been guided by the Urban Design Strategy. They do not represent the final design and are subject to change.

Viewpoint location



PROJECT	North East Link		
DRAWING	VP35		
LOCATION	Bulleen Park, Bulleen		
COORDINATES	330154, 5817674 (GDA 1994 MGA Zone 55)		
HORIZONTAL FIELD OF VIEW	80°	CAMERA HEIGHT	1.65m
VIEW DIRECTION	107°	LENS TYPE	50mm
CAMERA TYPE	Canon 6D	PHOTOMONTAGE DATE	April 2019
PHOTOGRAPHY DATE & TIME	22/05/2018 16:11 47	REVISION #	E



Viewpoint 36 - Existing



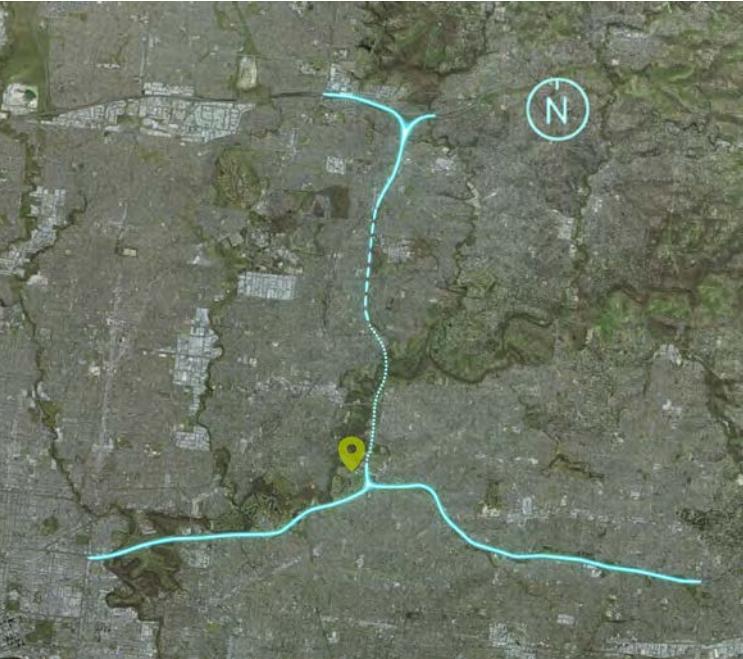
The urban design and landscape treatments shown in this photomontage have been guided by the Urban Design Strategy. They do not represent the final design and are subject to change.

Viewpoint 36 - Year 0



The urban design and landscape treatments shown in this photomontage have been guided by the Urban Design Strategy. They do not represent the final design and are subject to change.

Viewpoint location



PROJECT	North East Link		
DRAWING	VP36		
LOCATION	Carey Grammar Sports Complex, Bulleen		
COORDINATES	330527, 5817249 (GDA 1994 MGA Zone 55)		
HORIZONTAL FIELD OF VIEW	80°	CAMERA HEIGHT	1.65m
VIEW DIRECTION	86°	LENS TYPE	50mm
CAMERA TYPE	Canon 6D	PHOTOMONTAGE DATE	April 2019
PHOTOGRAPHY DATE & TIME	21/11/2018 12:03:06	REVISION #	E

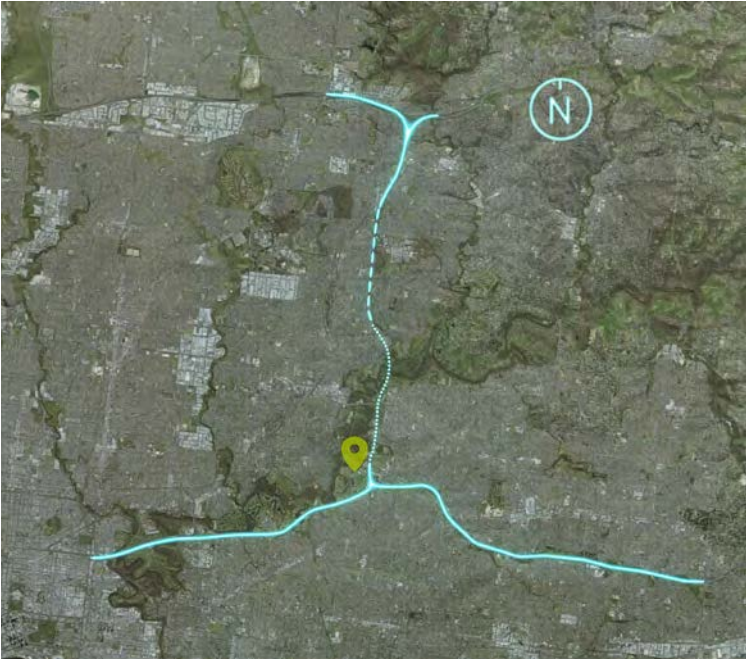


Viewpoint 36 - Year 10



The urban design and landscape treatments shown in this photomontage have been guided by the Urban Design Strategy. They do not represent the final design and are subject to change.


Viewpoint location



PROJECT	North East Link		
DRAWING	VP36		
LOCATION	Carey Grammar Sports Complex, Bulleen		
COORDINATES	330527, 5817249 (GDA 1994 MGA Zone 55)		
HORIZONTAL FIELD OF VIEW	80°	CAMERA HEIGHT	1.65m
VIEW DIRECTION	86°	LENS TYPE	50mm
CAMERA TYPE	Canon 6D	PHOTOMONTAGE DATE	April 2019
PHOTOGRAPHY DATE & TIME	21/11/2018 12:03:06	REVISION #	E




Viewpoint 37 - Existing



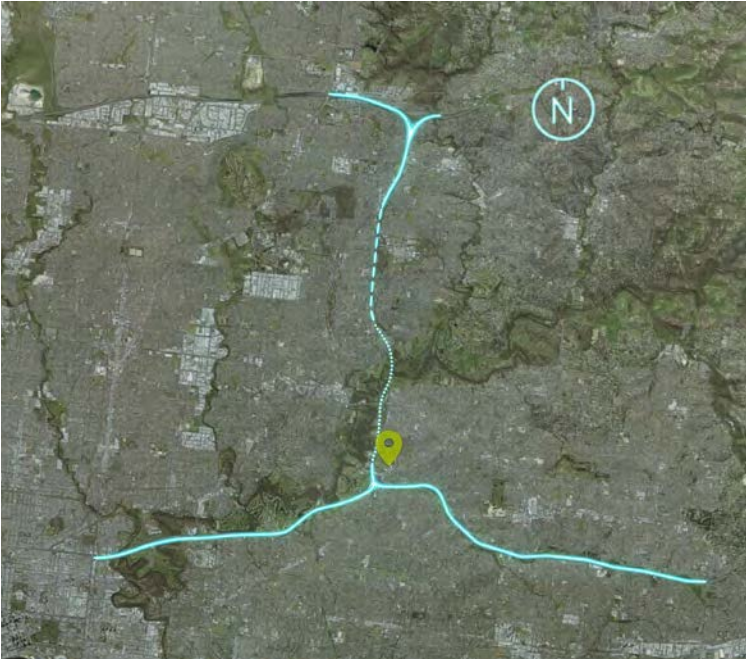
The urban design and landscape treatments shown in this photomontage have been guided by the Urban Design Strategy. They do not represent the final design and are subject to change.

Viewpoint 37 - Year 0



The urban design and landscape treatments shown in this photomontage have been guided by the Urban Design Strategy. They do not represent the final design and are subject to change.

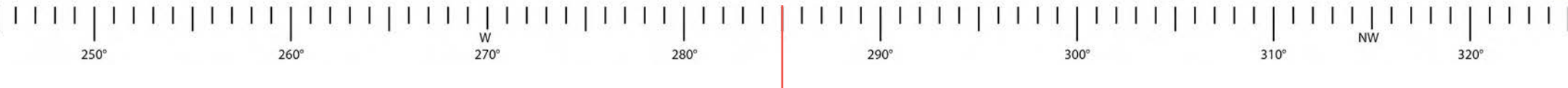
Viewpoint location



PROJECT	North East Link		
DRAWING	VP37		
LOCATION	Marcellin College, Bulleen		
COORDINATES	331210, 5817408 (GDA 1994 MGA Zone 55)		
HORIZONTAL FIELD OF VIEW	80°	CAMERA HEIGHT	1.65m
VIEW DIRECTION	285°	LENS TYPE	50mm
CAMERA TYPE	Canon 6D	PHOTOMONTAGE DATE	April 2019
PHOTOGRAPHY DATE & TIME	21/11/2018 10:41:53	REVISION #	E

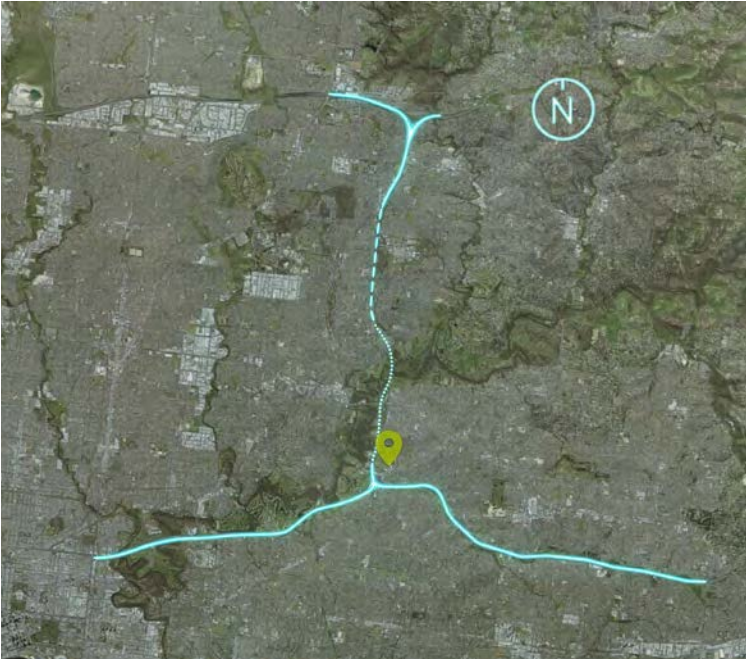


Viewpoint 37 - Year 10



The urban design and landscape treatments shown in this photomontage have been guided by the Urban Design Strategy. They do not represent the final design and are subject to change.

Viewpoint location



PROJECT	North East Link		
DRAWING	VP37		
LOCATION	Marcellin College, Bulleen		
COORDINATES	331210, 5817408 (GDA 1994 MGA Zone 55)		
HORIZONTAL FIELD OF VIEW	80°	CAMERA HEIGHT	1.65m
VIEW DIRECTION	285°	LENS TYPE	50mm
CAMERA TYPE	Canon 6D	PHOTOMONTAGE DATE	April 2019
PHOTOGRAPHY DATE & TIME	21/11/2018 10:41:53	REVISION #	E



Viewpoint 38 - Existing



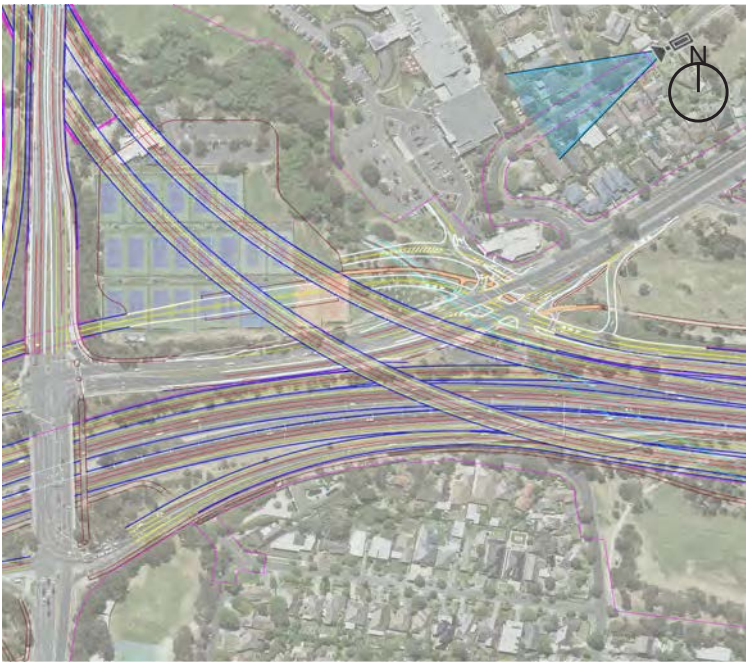
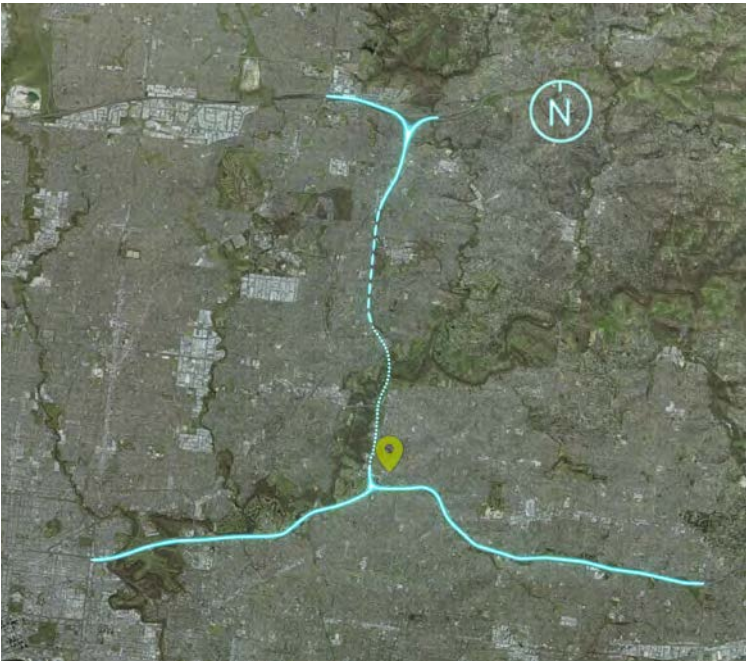
The urban design and landscape treatments shown in this photomontage have been guided by the Urban Design Strategy. They do not represent the final design and are subject to change.

Viewpoint 38 - Year 0



The urban design and landscape treatments shown in this photomontage have been guided by the Urban Design Strategy. They do not represent the final design and are subject to change.

Viewpoint location



PROJECT	North East Link		
DRAWING	VP38		
LOCATION	Sandra Street, Bulleen		
COORDINATES	331202, 5817157 (GDA 1994 MGA Zone 55)		
HORIZONTAL FIELD OF VIEW	40°	CAMERA HEIGHT	1.65m
VIEW DIRECTION	240°	LENS TYPE	50mm
CAMERA TYPE	Canon 6D	PHOTOMONTAGE DATE	April 2019
PHOTOGRAPHY DATE & TIME	04/05/2018 16:15:54	REVISION #	E

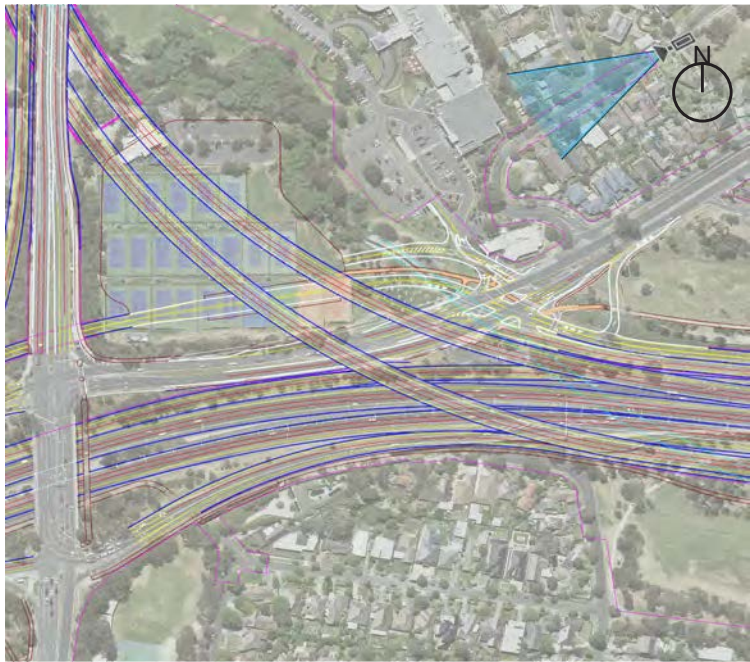
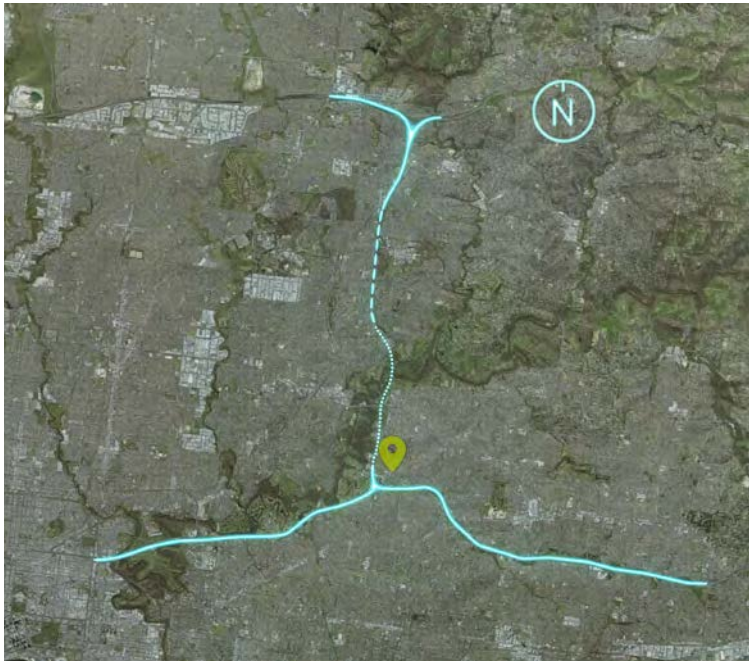


Viewpoint 38 - Year 10



The urban design and landscape treatments shown in this photomontage have been guided by the Urban Design Strategy. They do not represent the final design and are subject to change.

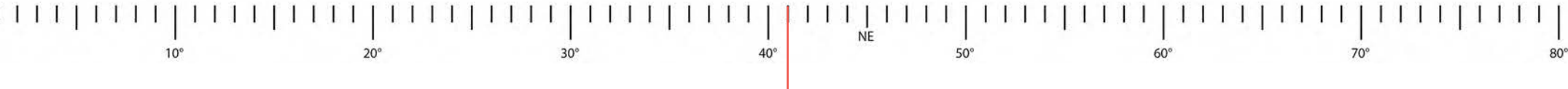
Viewpoint location



PROJECT	North East Link		
DRAWING	VP38		
LOCATION	Sandra Street, Bulleen		
COORDINATES	331202, 5817157 (GDA 1994 MGA Zone 55)		
HORIZONTAL FIELD OF VIEW	40°	CAMERA HEIGHT	1.65m
VIEW DIRECTION	240°	LENS TYPE	50mm
CAMERA TYPE	Canon 6D	PHOTOMONTAGE DATE	April 2019
PHOTOGRAPHY DATE & TIME	04/05/2018 16:15:54	REVISION #	E

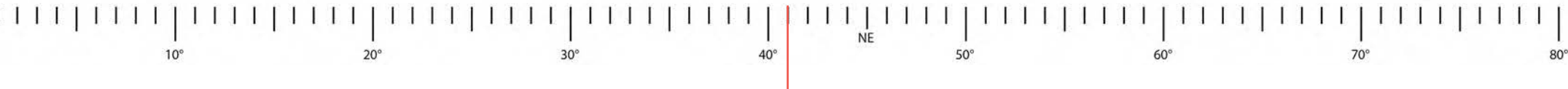


Viewpoint 40 - Existing



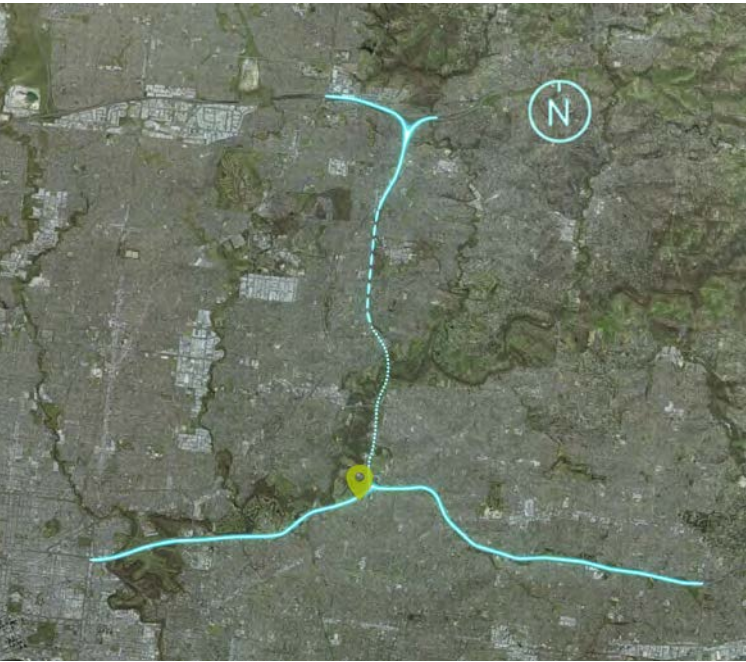
The urban design and landscape treatments shown in this photomontage have been guided by the Urban Design Strategy. They do not represent the final design and are subject to change.

Viewpoint 40 - Year 0



The urban design and landscape treatments shown in this photomontage have been guided by the Urban Design Strategy. They do not represent the final design and are subject to change.


Viewpoint location



PROJECT	North East Link		
DRAWING	VP40		
LOCATION	Columba Street, Balwyn North		
COORDINATES	330574, 5816652 (GDA 1994 MGA Zone 55)		
HORIZONTAL FIELD OF VIEW	64°	CAMERA HEIGHT	1.65m
VIEW DIRECTION	41°	LENS TYPE	50mm
CAMERA TYPE	Canon 6D	PHOTOMONTAGE DATE	April 2019
PHOTOGRAPHY DATE & TIME	22/05/2018 11:05:55	REVISION #	E

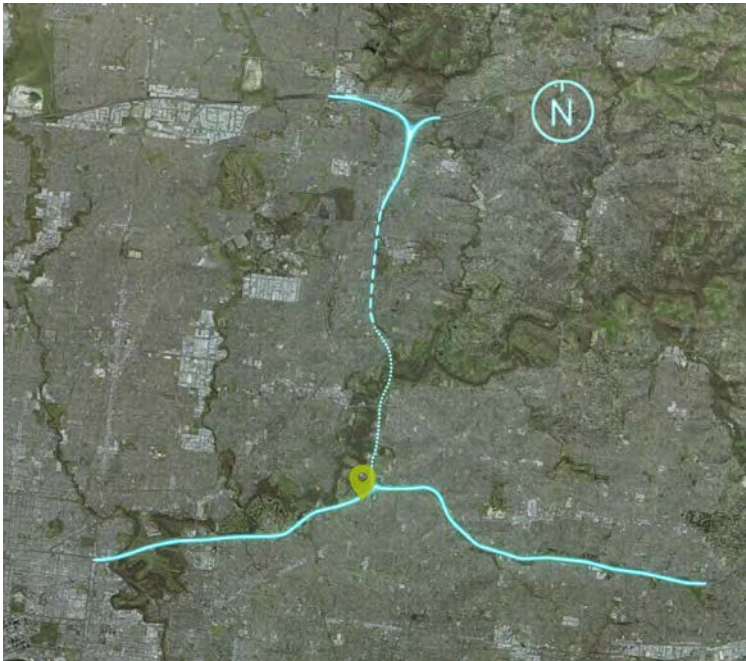


Viewpoint 40 - Year 10



The urban design and landscape treatments shown in this photomontage have been guided by the Urban Design Strategy. They do not represent the final design and are subject to change.

Viewpoint location



PROJECT	North East Link		
DRAWING	VP40		
LOCATION	Columba Street, Balwyn North		
COORDINATES	330574, 5816652 (GDA 1994 MGA Zone 55)		
HORIZONTAL FIELD OF VIEW	64°	CAMERA HEIGHT	1.65m
VIEW DIRECTION	41°	LENS TYPE	50mm
CAMERA TYPE	Canon 6D	PHOTOMONTAGE DATE	April 2019
PHOTOGRAPHY DATE & TIME	22/05/2018 11:05:55	REVISION #	E

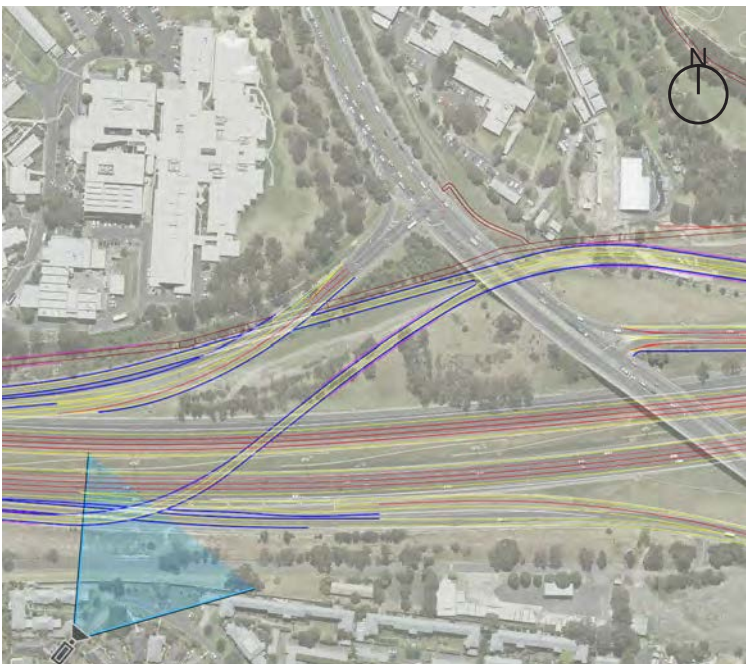
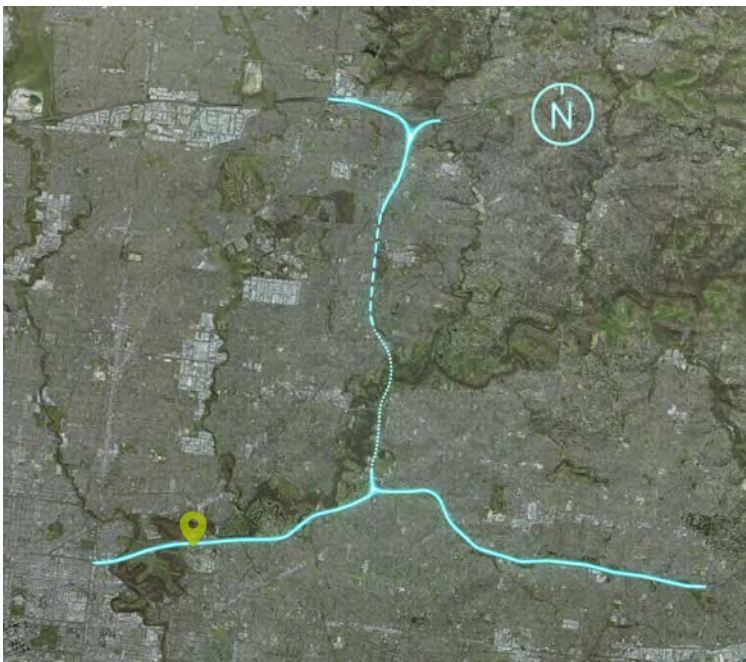


Viewpoint 44 - Existing



The urban design and landscape treatments shown in this photomontage have been guided by the Urban Design Strategy. They do not represent the final design and are subject to change.

Viewpoint location



Viewpoint 44 - Year 0



The urban design and landscape treatments shown in this photomontage have been guided by the Urban Design Strategy. They do not represent the final design and are subject to change.

PROJECT	North East Link		
DRAWING	VP44		
LOCATION	Vaughan Crescent, Kew		
COORDINATES	325984, 5815371 (GDA 1994 MGA Zone 55)		
HORIZONTAL FIELD OF VIEW	72°	CAMERA HEIGHT	1.65m
VIEW DIRECTION	39°	LENS TYPE	50mm
CAMERA TYPE	Canon 6D	PHOTOMONTAGE DATE	April 2019
PHOTOGRAPHY DATE & TIME	22/05/2018 12:57:38	REVISION #	E

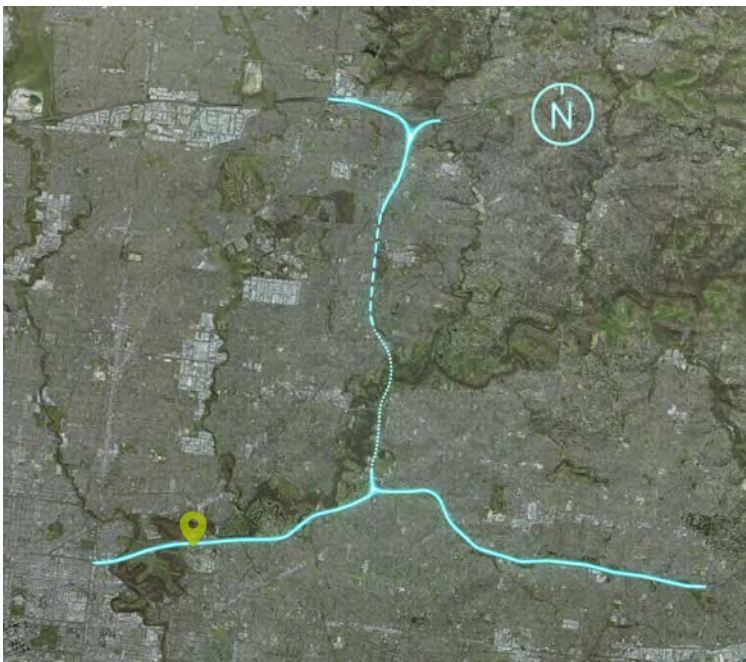


Viewpoint 44 - Year 10



The urban design and landscape treatments shown in this photomontage have been guided by the Urban Design Strategy. They do not represent the final design and are subject to change.

Viewpoint location



PROJECT	North East Link		
DRAWING	VP44		
LOCATION	Vaughan Crescent, Kew		
COORDINATES	325984, 5815371 (GDA 1994 MGA Zone 55)		
HORIZONTAL FIELD OF VIEW	72°	CAMERA HEIGHT	1.65m
VIEW DIRECTION	39°	LENS TYPE	50mm
CAMERA TYPE	Canon 6D	PHOTOMONTAGE DATE	April 2019
PHOTOGRAPHY DATE & TIME	22/05/2018 12:57:38	REVISION #	E



Viewpoint 46 - Existing



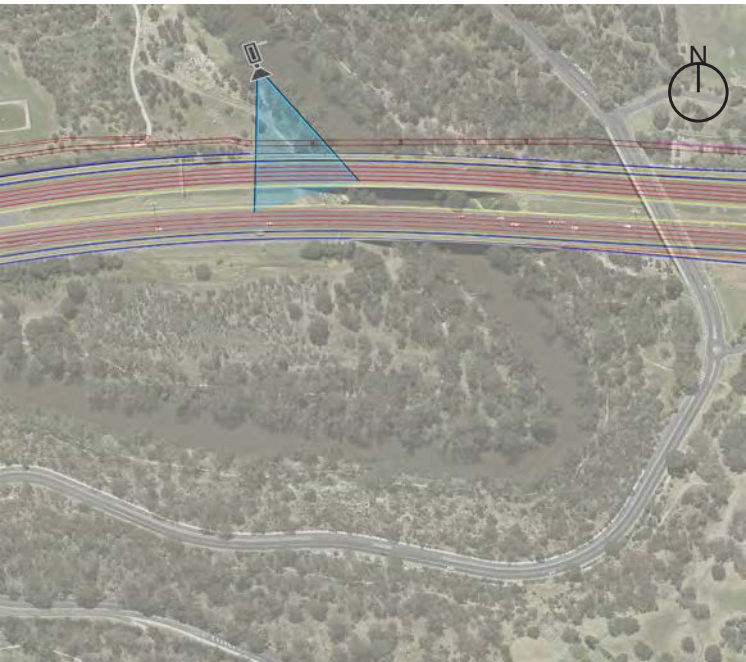
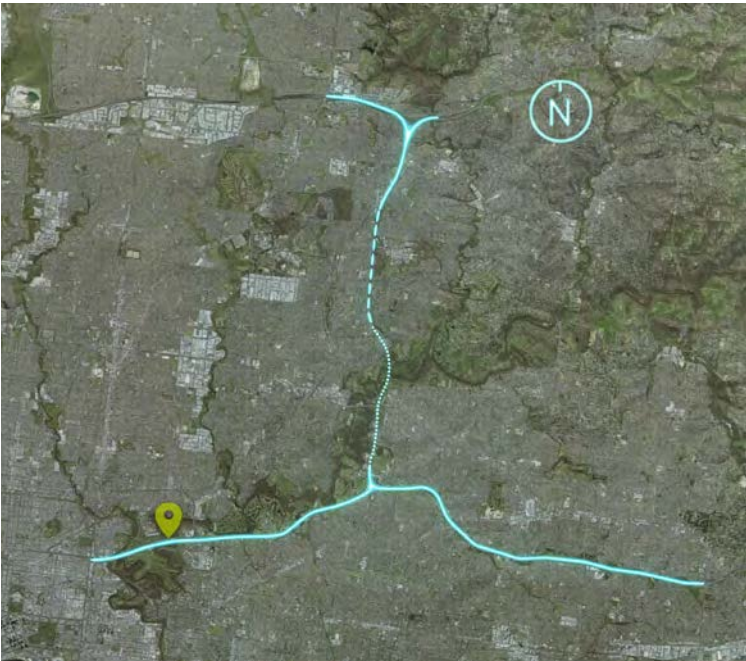
The urban design and landscape treatments shown in this photomontage have been guided by the Urban Design Strategy. They do not represent the final design and are subject to change.

Viewpoint 46 - Year 0



The urban design and landscape treatments shown in this photomontage have been guided by the Urban Design Strategy. They do not represent the final design and are subject to change.

Viewpoint location



PROJECT	North East Link		
DRAWING	VP46		
LOCATION	River Circuit Trail, Yarra River		
COORDINATES	325424, 5815617 (GDA 1994 MGA Zone 55)		
HORIZONTAL FIELD OF VIEW	40°	CAMERA HEIGHT	1.65m
VIEW DIRECTION	162°	LENS TYPE	50mm
CAMERA TYPE	Canon 6D	PHOTOMONTAGE DATE	April 2019
PHOTOGRAPHY DATE & TIME	22/05/2018 14:45:10	REVISION #	E

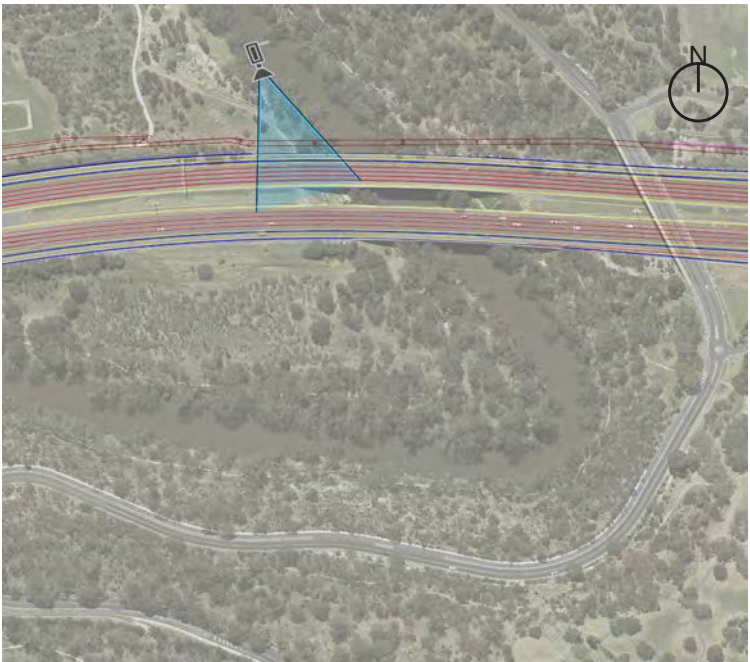
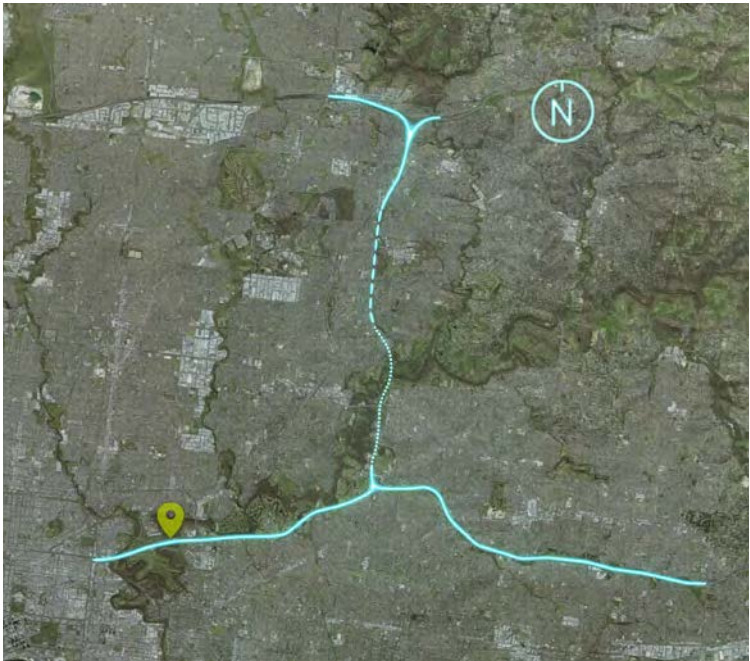


Viewpoint 46 - Year 10



The urban design and landscape treatments shown in this photomontage have been guided by the Urban Design Strategy. They do not represent the final design and are subject to change.

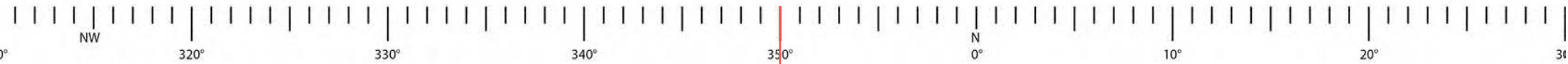
Viewpoint location



PROJECT	North East Link		
DRAWING	VP46		
LOCATION	River Circuit Trail, Yarra River		
COORDINATES	325424, 5815617 (GDA 1994 MGA Zone 55)		
HORIZONTAL FIELD OF VIEW	40°	CAMERA HEIGHT	1.65m
VIEW DIRECTION	162°	LENS TYPE	50mm
CAMERA TYPE	Canon 6D	PHOTOMONTAGE DATE	April 2019
PHOTOGRAPHY DATE & TIME	22/05/2018 14:45:10	REVISION #	E



Viewpoint 48 - Existing



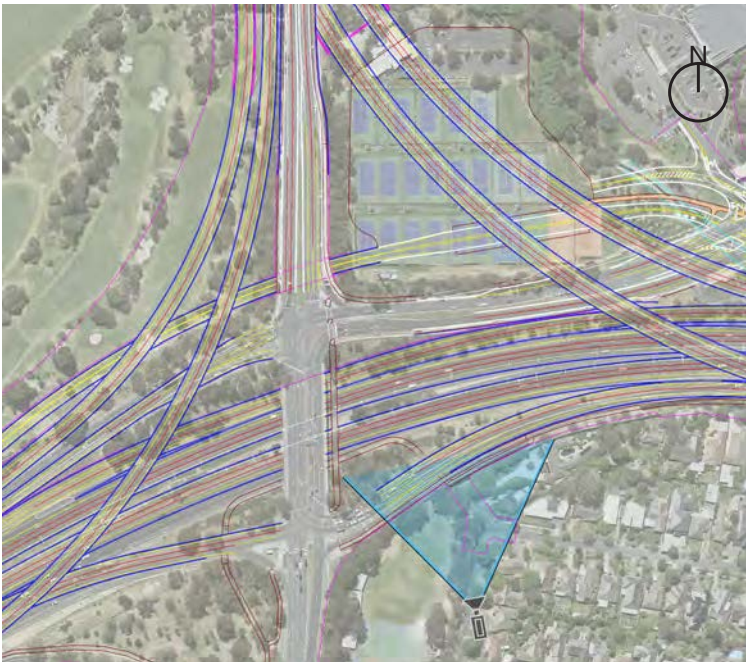
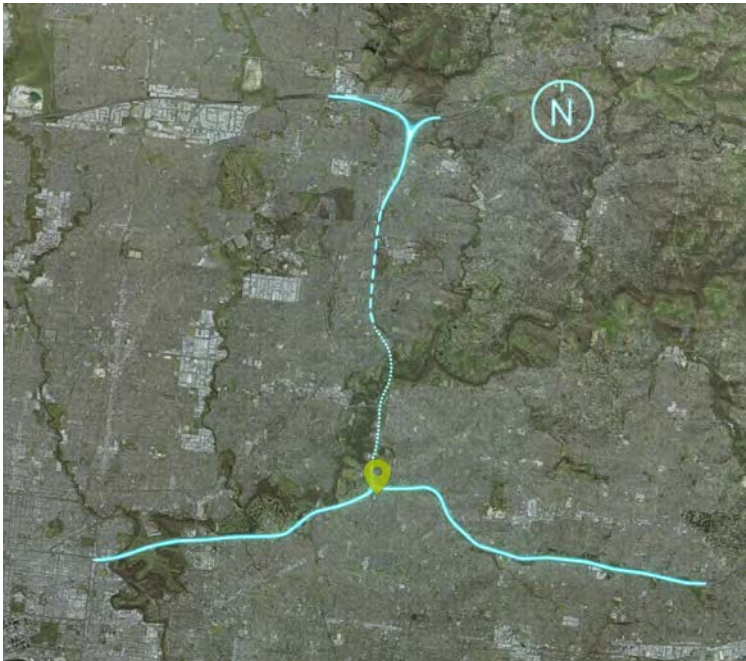
The urban design and landscape treatments shown in this photomontage have been guided by the Urban Design Strategy. They do not represent the final design and are subject to change.

Viewpoint 48 - Year 0



The urban design and landscape treatments shown in this photomontage have been guided by the Urban Design Strategy. They do not represent the final design and are subject to change.

Viewpoint location



PROJECT	North East Link		
DRAWING	VP48		
LOCATION	Highview Road, Balwyn North		
COORDINATES	330910, 5816701 (GDA 1994 MGA Zone 55)		
HORIZONTAL FIELD OF VIEW	59°	CAMERA HEIGHT	1.65m
VIEW DIRECTION	350°	LENS TYPE	50mm
CAMERA TYPE	Canon 6D	PHOTOMONTAGE DATE	April 2019
PHOTOGRAPHY DATE & TIME	22/05/2018 10:09:33	REVISION #	E

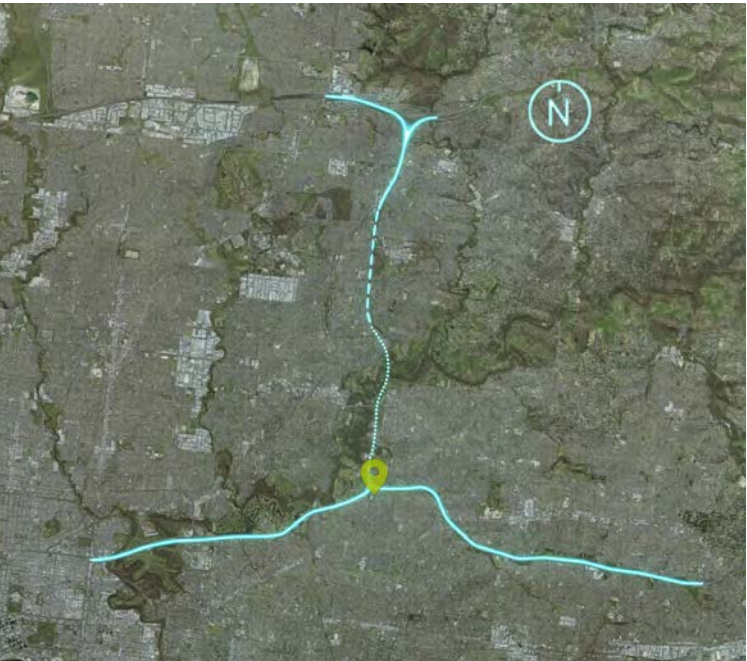


Viewpoint 48 - Year 10



The urban design and landscape treatments shown in this photomontage have been guided by the Urban Design Strategy. They do not represent the final design and are subject to change.

Viewpoint location



PROJECT	North East Link		
DRAWING	VP48		
LOCATION	Highview Road, Balwyn North		
COORDINATES	330910, 5816701 (GDA 1994 MGA Zone 55)		
HORIZONTAL FIELD OF VIEW	59°	CAMERA HEIGHT	1.65m
VIEW DIRECTION	350°	LENS TYPE	50mm
CAMERA TYPE	Canon 6D	PHOTOMONTAGE DATE	April 2019
PHOTOGRAPHY DATE & TIME	22/05/2018 10:09:33	REVISION #	E



Viewpoint 49 - Existing



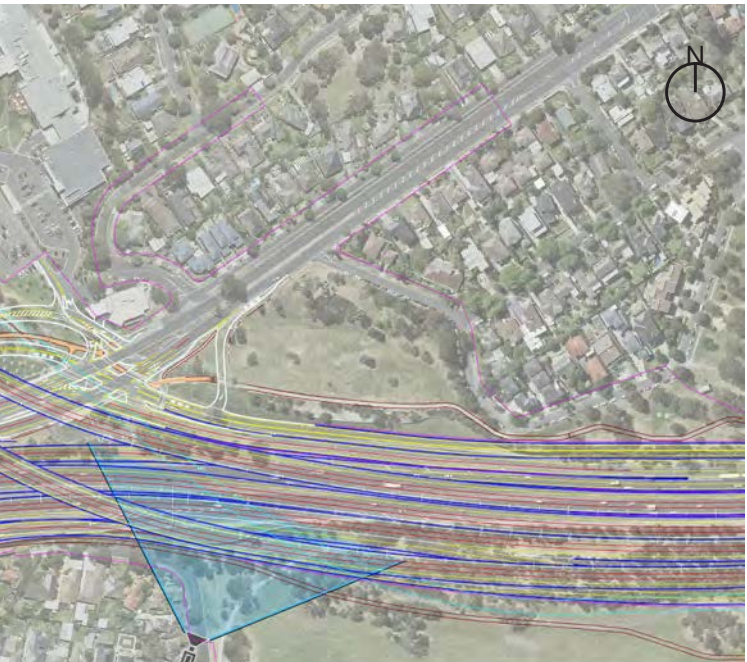
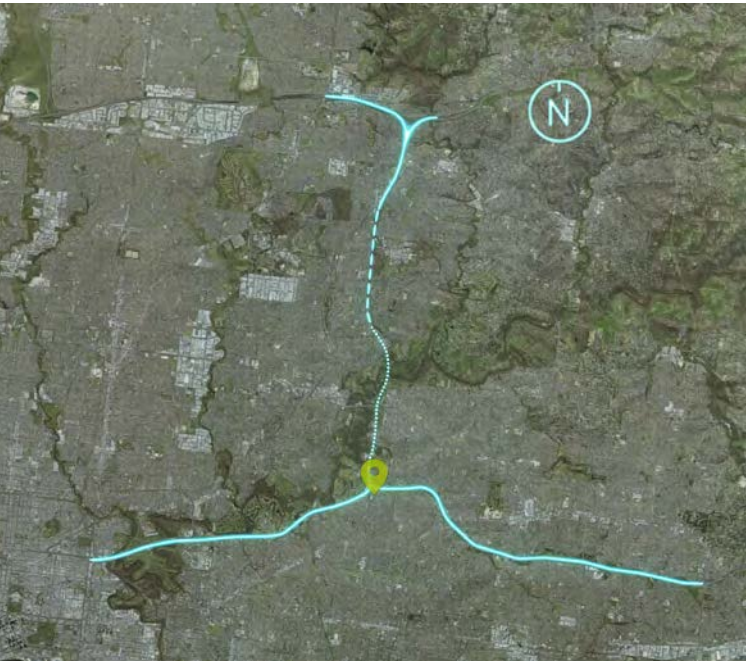
The urban design and landscape treatments shown in this photomontage have been guided by the Urban Design Strategy. They do not represent the final design and are subject to change.

Viewpoint 49 - Year 0



The urban design and landscape treatments shown in this photomontage have been guided by the Urban Design Strategy. They do not represent the final design and are subject to change.

Viewpoint location



PROJECT	North East Link		
DRAWING	VP49		
LOCATION	Mountain View Road, Balwyn North		
COORDINATES	331157, 5816774 (GDA 1994 MGA Zone 55)		
HORIZONTAL FIELD OF VIEW	80°	CAMERA HEIGHT	1.65m
VIEW DIRECTION	20°	LENS TYPE	50mm
CAMERA TYPE	Canon 6D	PHOTOMONTAGE DATE	April 2019
PHOTOGRAPHY DATE & TIME	22/05/2018 10:38:58	REVISION #	E

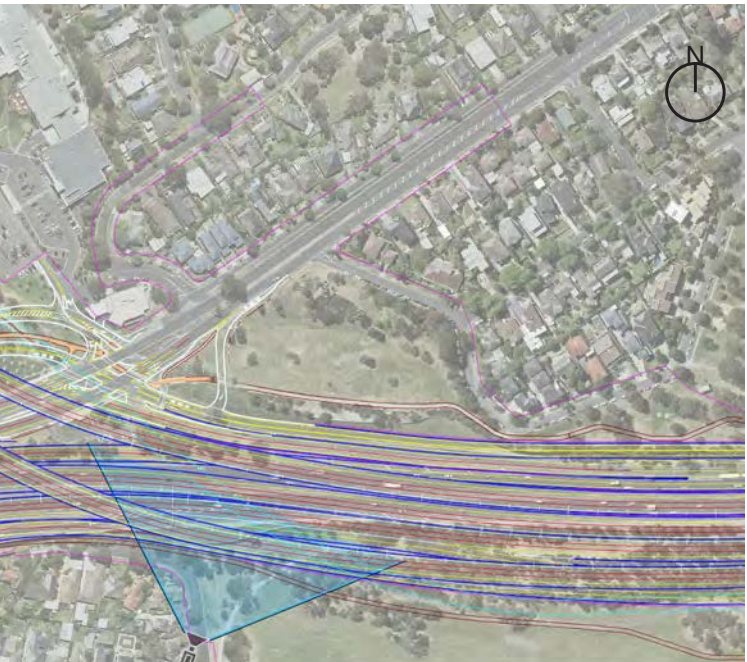
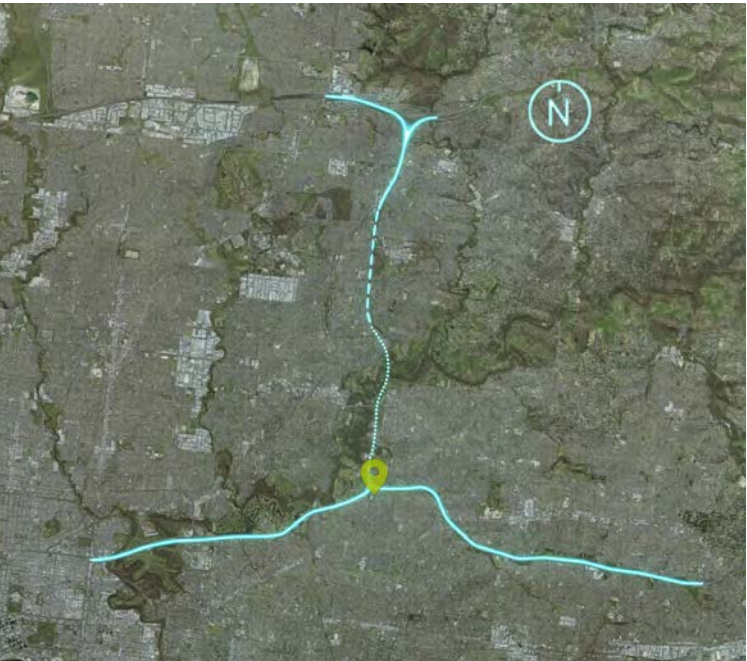


Viewpoint 49 - Year 10



The urban design and landscape treatments shown in this photomontage have been guided by the Urban Design Strategy. They do not represent the final design and are subject to change.

Viewpoint location



PROJECT	North East Link		
DRAWING	VP49		
LOCATION	Mountain View Road, Balwyn North		
COORDINATES	331157, 5816774 (GDA 1994 MGA Zone 55)		
HORIZONTAL FIELD OF VIEW	80°	CAMERA HEIGHT	1.65m
VIEW DIRECTION	20°	LENS TYPE	50mm
CAMERA TYPE	Canon 6D	PHOTOMONTAGE DATE	April 2019
PHOTOGRAPHY DATE & TIME	22/05/2018 10:38:58	REVISION #	E



Viewpoint 50 - Existing



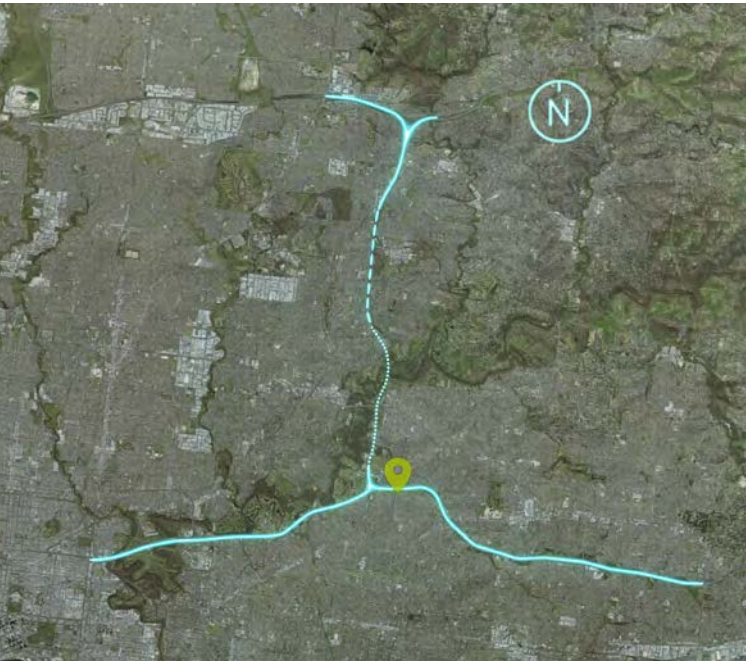
The urban design and landscape treatments shown in this photomontage have been guided by the Urban Design Strategy. They do not represent the final design and are subject to change.

Viewpoint 50 - Year 0



The urban design and landscape treatments shown in this photomontage have been guided by the Urban Design Strategy. They do not represent the final design and are subject to change.

Viewpoint location



PROJECT	North East Link		
DRAWING	VP50		
LOCATION	Koonung Creek Reserve (Larbert Avenue), Balwyn North		
COORDINATES	331581, 5816730 (GDA 1994 MGA Zone 55)		
HORIZONTAL FIELD OF VIEW	80°	CAMERA HEIGHT	1.65m
VIEW DIRECTION	279°	LENS TYPE	50mm
CAMERA TYPE	Canon 6D	PHOTOMONTAGE DATE	April 2019
PHOTOGRAPHY DATE & TIME	18/05/2018 15:46:54	REVISION #	E

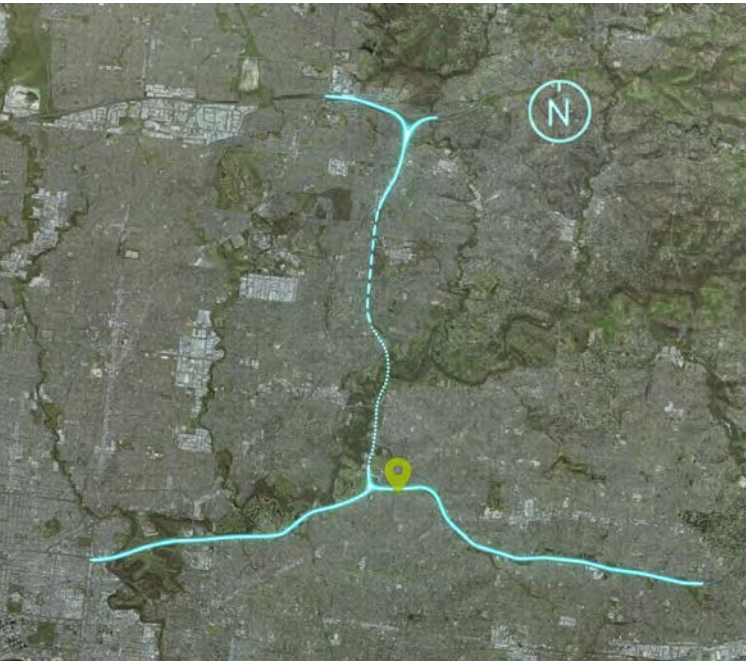


Viewpoint 50 - Year 10



The urban design and landscape treatments shown in this photomontage have been guided by the Urban Design Strategy. They do not represent the final design and are subject to change.


Viewpoint location



PROJECT	North East Link		
DRAWING	VP50		
LOCATION	Koonung Creek Reserve (Larbert Avenue), Balwyn North		
COORDINATES	331581, 5816730 (GDA 1994 MGA Zone 55)		
HORIZONTAL FIELD OF VIEW	80°	CAMERA HEIGHT	1.65m
VIEW DIRECTION	279°	LENS TYPE	50mm
CAMERA TYPE	Canon 6D	PHOTOMONTAGE DATE	April 2019
PHOTOGRAPHY DATE & TIME	18/05/2018 15:46:54	REVISION #	E

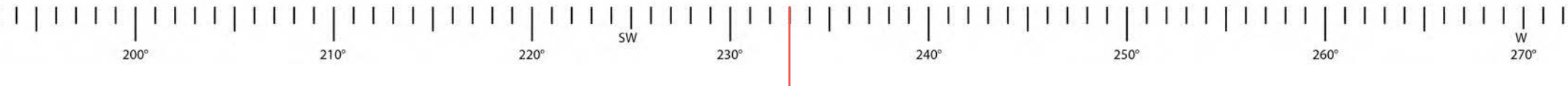


Viewpoint 51 - Existing



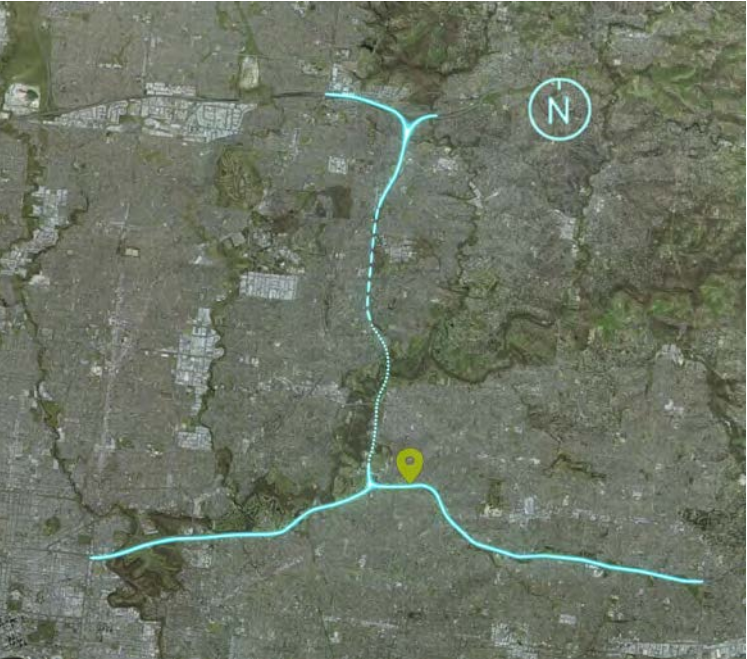
The urban design and landscape treatments shown in this photomontage have been guided by the Urban Design Strategy. They do not represent the final design and are subject to change.

Viewpoint 51 - Year 0



The urban design and landscape treatments shown in this photomontage have been guided by the Urban Design Strategy. They do not represent the final design and are subject to change.


Viewpoint location



PROJECT	North East Link		
DRAWING	VP51		
LOCATION	Estelle Street, Bulleen		
COORDINATES	331879, 5816961 (GDA 1994 MGA Zone 55)		
HORIZONTAL FIELD OF VIEW	80°	CAMERA HEIGHT	1.65m
VIEW DIRECTION	233°	LENS TYPE	50mm
CAMERA TYPE	Canon 6D	PHOTOMONTAGE DATE	April 2019
PHOTOGRAPHY DATE & TIME	07/06/2018 16:09:22	REVISION #	E

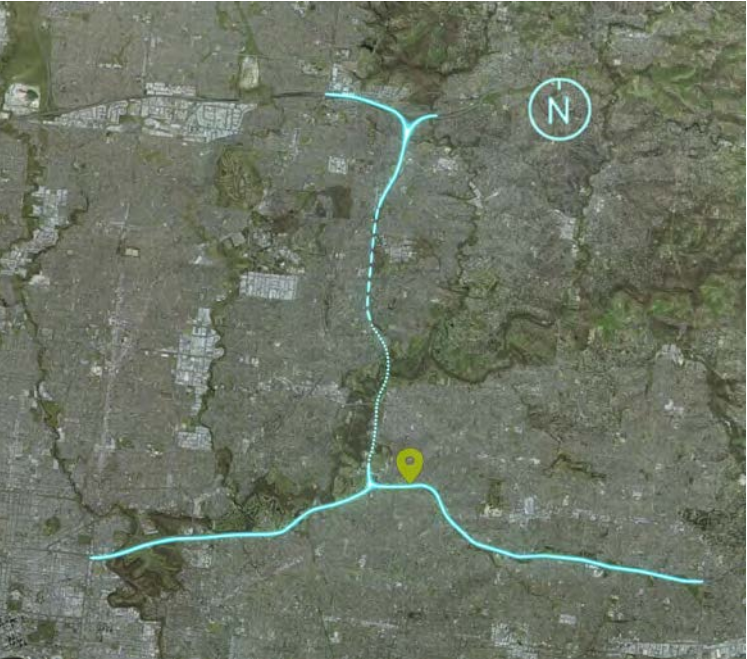


Viewpoint 51 - Year 10



The urban design and landscape treatments shown in this photomontage have been guided by the Urban Design Strategy. They do not represent the final design and are subject to change.

Viewpoint location



PROJECT	North East Link		
DRAWING	VP51		
LOCATION	Estelle Street, Bulleen		
COORDINATES	331879, 5816961 (GDA 1994 MGA Zone 55)		
HORIZONTAL FIELD OF VIEW	80°	CAMERA HEIGHT	1.65m
VIEW DIRECTION	233°	LENS TYPE	50mm
CAMERA TYPE	Canon 6D	PHOTOMONTAGE DATE	April 2019
PHOTOGRAPHY DATE & TIME	07/06/2018 16:09:22	REVISION #	E



Viewpoint 53 - Existing



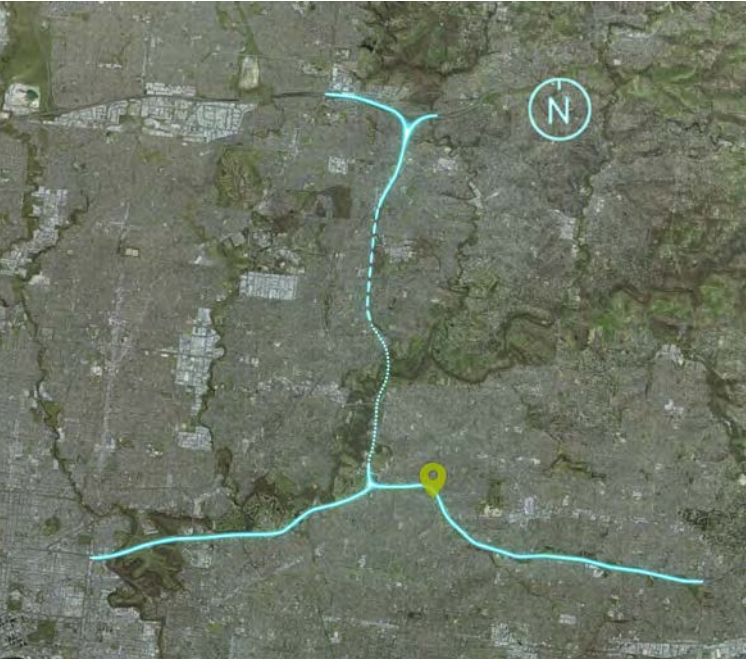
The urban design and landscape treatments shown in this photomontage have been guided by the Urban Design Strategy. They do not represent the final design and are subject to change.

Viewpoint 53 - Year 0



The urban design and landscape treatments shown in this photomontage have been guided by the Urban Design Strategy. They do not represent the final design and are subject to change.

Viewpoint location



PROJECT	North East Link		
DRAWING	VP53		
LOCATION	Koonung Creek Reserve (Wandeen Street Playground)		
COORDINATES	332530, 5816483 (GDA 1994 MGA Zone 55)		
HORIZONTAL FIELD OF VIEW	80°	CAMERA HEIGHT	1.65m
VIEW DIRECTION	88°	LENS TYPE	50mm
CAMERA TYPE	Canon 6D	PHOTOMONTAGE DATE	April 2019
PHOTOGRAPHY DATE & TIME	18/05/2018 15:03:35	REVISION #	E

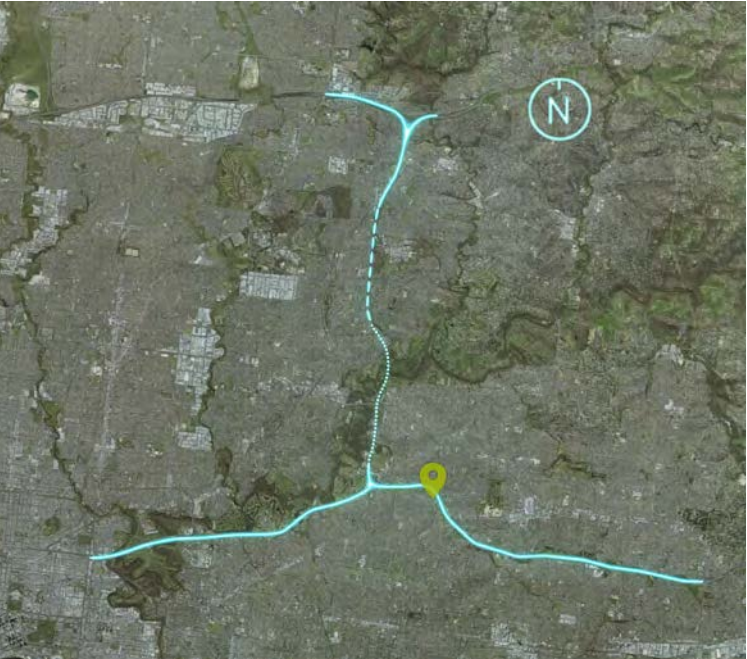


Viewpoint 53 - Year 10



The urban design and landscape treatments shown in this photomontage have been guided by the Urban Design Strategy. They do not represent the final design and are subject to change.

Viewpoint location



PROJECT	North East Link		
DRAWING	VP53		
LOCATION	Koonung Creek Reserve (Wandeen Street Playground)		
COORDINATES	332530, 5816483 (GDA 1994 MGA Zone 55)		
HORIZONTAL FIELD OF VIEW	80°	CAMERA HEIGHT	1.65m
VIEW DIRECTION	88°	LENS TYPE	50mm
CAMERA TYPE	Canon 6D	PHOTOMONTAGE DATE	April 2019
PHOTOGRAPHY DATE & TIME	18/05/2018 15:03:35	REVISION #	E



Viewpoint 58 - Existing



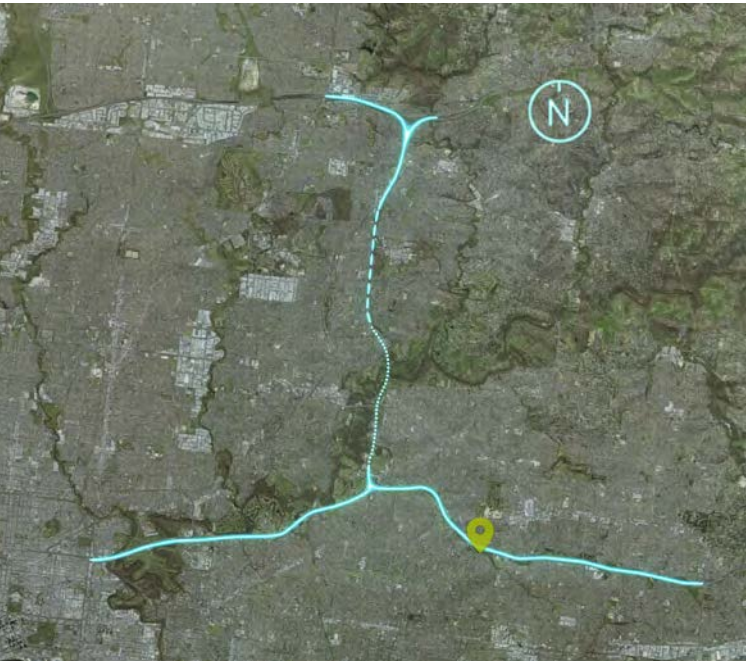
The urban design and landscape treatments shown in this photomontage have been guided by the Urban Design Strategy. They do not represent the final design and are subject to change.

Viewpoint 58 - Year 0



The urban design and landscape treatments shown in this photomontage have been guided by the Urban Design Strategy. They do not represent the final design and are subject to change.

Viewpoint location



PROJECT	North East Link		
DRAWING	VP58		
LOCATION	Koonung Creek Wetlands, Mont Albert North		
COORDINATES	333773, 5815152 (GDA 1994 MGA Zone 55)		
HORIZONTAL FIELD OF VIEW	40°	CAMERA HEIGHT	1.65m
VIEW DIRECTION	40°	LENS TYPE	50mm
CAMERA TYPE	Canon 6D	PHOTOMONTAGE DATE	April 2019
PHOTOGRAPHY DATE & TIME	10/05/2018 11:30:11	REVISION #	E

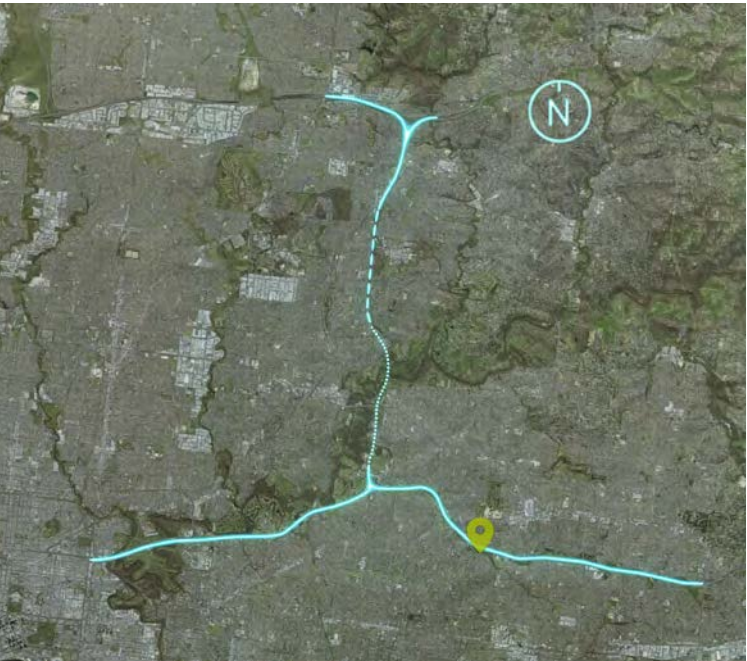


Viewpoint 58 - Year 10



The urban design and landscape treatments shown in this photomontage have been guided by the Urban Design Strategy. They do not represent the final design and are subject to change.

Viewpoint location



PROJECT	North East Link		
DRAWING	VP58		
LOCATION	Koonung Creek Wetlands, Mont Albert North		
COORDINATES	333773, 5815152 (GDA 1994 MGA Zone 55)		
HORIZONTAL FIELD OF VIEW	40°	CAMERA HEIGHT	1.65m
VIEW DIRECTION	40°	LENS TYPE	50mm
CAMERA TYPE	Canon 6D	PHOTOMONTAGE DATE	April 2019
PHOTOGRAPHY DATE & TIME	10/05/2018 11:30:11	REVISION #	E



Viewpoint 62 - Existing



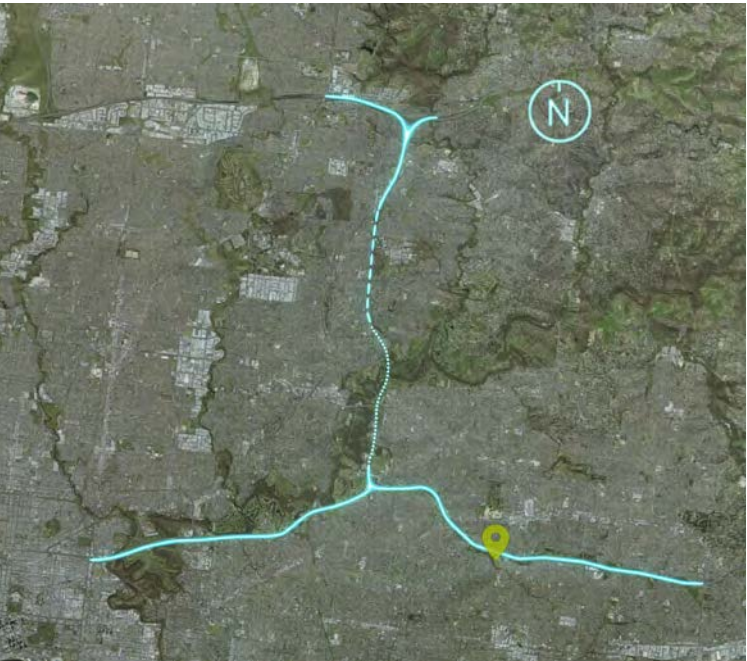
The urban design and landscape treatments shown in this photomontage have been guided by the Urban Design Strategy. They do not represent the final design and are subject to change.

Viewpoint 62 - Year 0



The urban design and landscape treatments shown in this photomontage have been guided by the Urban Design Strategy. They do not represent the final design and are subject to change.

Viewpoint location



PROJECT	North East Link		
DRAWING	VP62		
LOCATION	Elgar Park, Mont Albert North		
COORDINATES	334134, 5815024 (GDA 1994 MGA Zone 55)		
HORIZONTAL FIELD OF VIEW	80°	CAMERA HEIGHT	1.65m
VIEW DIRECTION	339°	LENS TYPE	50mm
CAMERA TYPE	Canon 6D	PHOTOMONTAGE DATE	April 2019
PHOTOGRAPHY DATE & TIME	17/10/2018 03:19:32	REVISION #	E

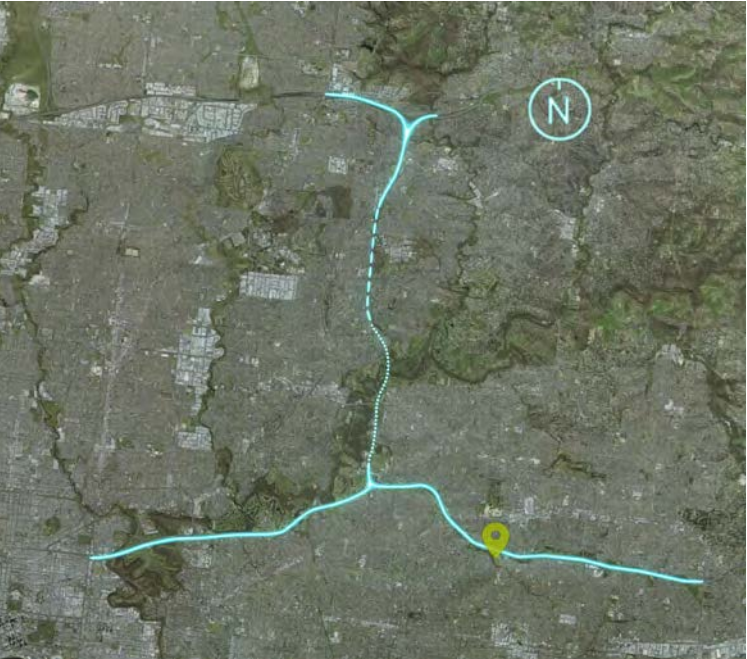


Viewpoint 62 - Year 10



The urban design and landscape treatments shown in this photomontage have been guided by the Urban Design Strategy. They do not represent the final design and are subject to change.

Viewpoint location



PROJECT	North East Link		
DRAWING	VP62		
LOCATION	Elgar Park, Mont Albert North		
COORDINATES	334134, 5815024 (GDA 1994 MGA Zone 55)		
HORIZONTAL FIELD OF VIEW	80°	CAMERA HEIGHT	1.65m
VIEW DIRECTION	339°	LENS TYPE	50mm
CAMERA TYPE	Canon 6D	PHOTOMONTAGE DATE	April 2019
PHOTOGRAPHY DATE & TIME	17/10/2018 03:19:32	REVISION #	E



Viewpoint 63 - Existing



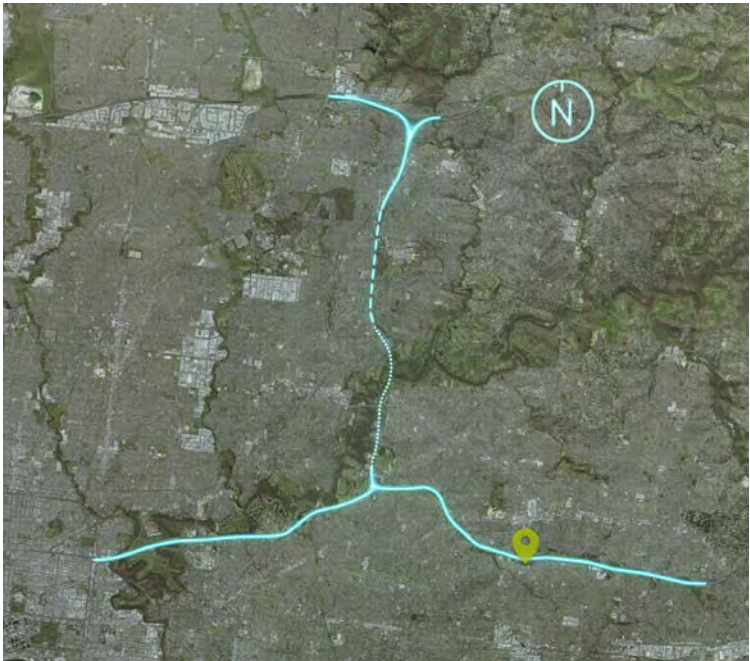
The urban design and landscape treatments shown in this photomontage have been guided by the Urban Design Strategy. They do not represent the final design and are subject to change.

Viewpoint 63 - Year 0



The urban design and landscape treatments shown in this photomontage have been guided by the Urban Design Strategy. They do not represent the final design and are subject to change.

Viewpoint location



PROJECT	North East Link		
DRAWING	VP63		
LOCATION	Frank Sedgeman Reserve, Box Hill North		
COORDINATES	334594, 5814925 (GDA 1994 MGA Zone 55)		
HORIZONTAL FIELD OF VIEW	40°	CAMERA HEIGHT	1.65m
VIEW DIRECTION	10°	LENS TYPE	50mm
CAMERA TYPE	Canon 6D	PHOTOMONTAGE DATE	April 2019
PHOTOGRAPHY DATE & TIME	10/05/2018 13:34:20	REVISION #	E

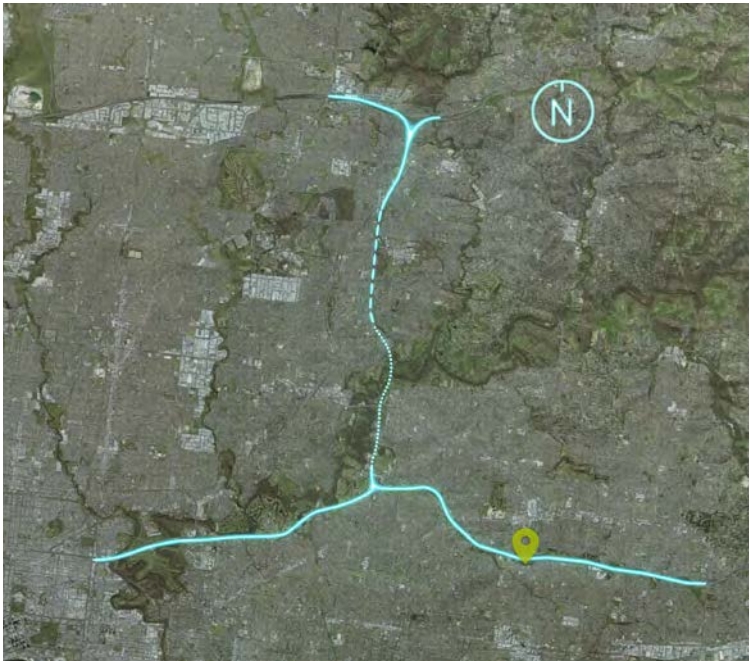


Viewpoint 63 - Year 10



The urban design and landscape treatments shown in this photomontage have been guided by the Urban Design Strategy. They do not represent the final design and are subject to change.


Viewpoint location



PROJECT	North East Link		
DRAWING	VP63		
LOCATION	Frank Sedgeman Reserve, Box Hill North		
COORDINATES	334594, 5814925 (GDA 1994 MGA Zone 55)		
HORIZONTAL FIELD OF VIEW	40°	CAMERA HEIGHT	1.65m
VIEW DIRECTION	10°	LENS TYPE	50mm
CAMERA TYPE	Canon 6D	PHOTOMONTAGE DATE	April 2019
PHOTOGRAPHY DATE & TIME	10/05/2018 13:34:20	REVISION #	E

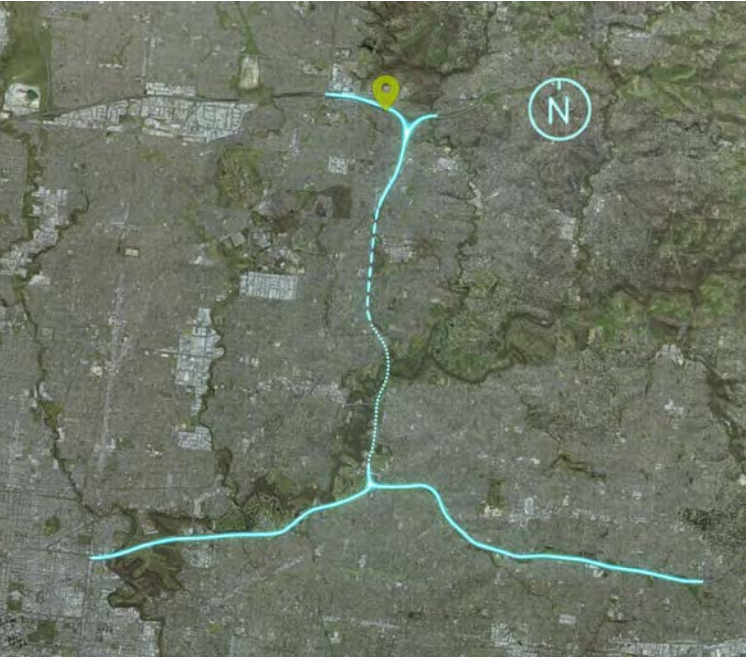


Viewpoint A - Existing




The urban design and landscape treatments shown in this photomontage have been guided by the Urban Design Strategy. They do not represent the final design and are subject to change.

Viewpoint location



Viewpoint A - Year 0




The urban design and landscape treatments shown in this photomontage have been guided by the Urban Design Strategy. They do not represent the final design and are subject to change.

PROJECT	North East Link		
DRAWING	VPA		
LOCATION	Macorna Street, Watsonia North		
COORDINATES	331247, 5826765 (GDA 1994 MGA Zone 55)		
HORIZONTAL FIELD OF VIEW	80°	CAMERA HEIGHT	1.65m
VIEW DIRECTION	93°	LENS TYPE	50mm
CAMERA TYPE	Canon 6D	PHOTOMONTAGE DATE	April 2019
PHOTOGRAPHY DATE & TIME	29/08/2018 13:19:24	REVISION #	E

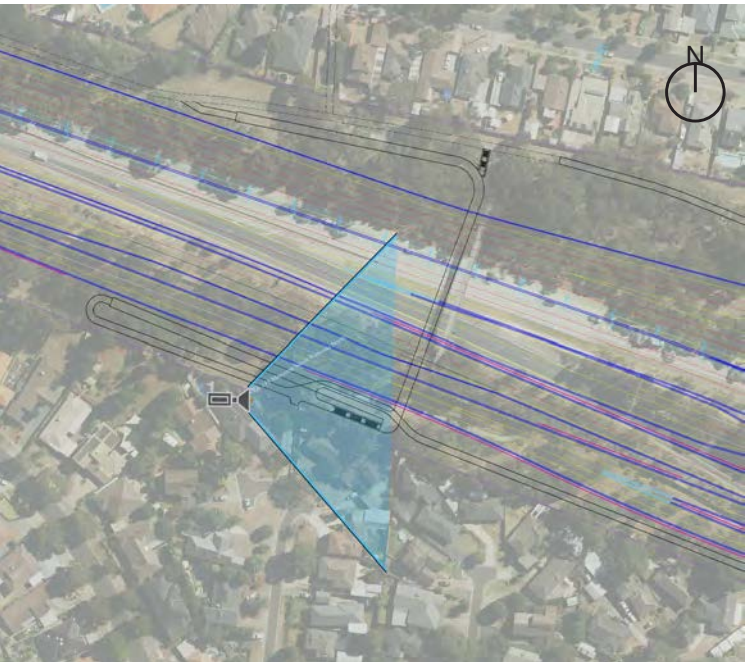
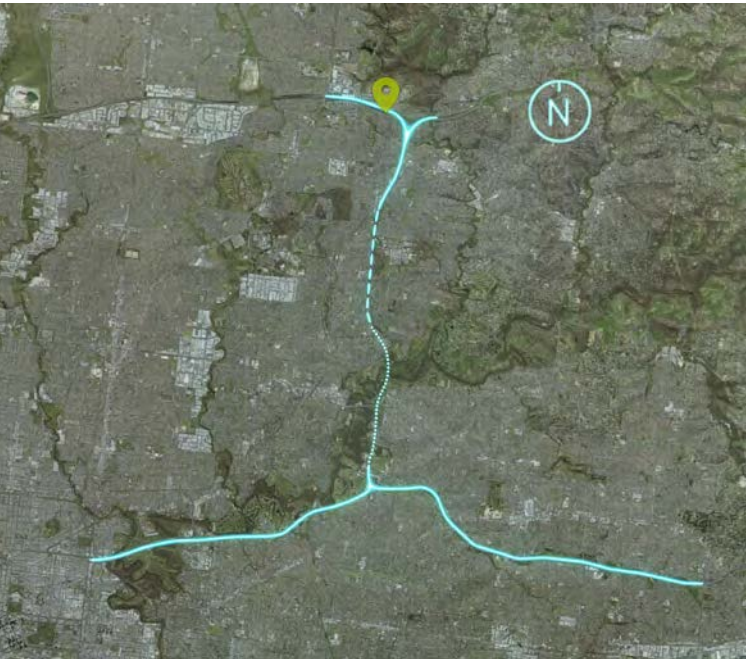


Viewpoint A - Year 3




The urban design and landscape treatments shown in this photomontage have been guided by the Urban Design Strategy. They do not represent the final design and are subject to change.

Viewpoint location



Viewpoint A - Year 10



The urban design and landscape treatments shown in this photomontage have been guided by the Urban Design Strategy. They do not represent the final design and are subject to change.

PROJECT	North East Link		
DRAWING	VPA		
LOCATION	Macorna Street, Watsonia North		
COORDINATES	331247, 5826765 (GDA 1994 MGA Zone 55)		
HORIZONTAL FIELD OF VIEW	80°	CAMERA HEIGHT	1.65m
VIEW DIRECTION	93°	LENS TYPE	50mm
CAMERA TYPE	Canon 6D	PHOTOMONTAGE DATE	April 2019
PHOTOGRAPHY DATE & TIME	29/08/2018 13:19:24	REVISION #	E




Viewpoint B - Existing



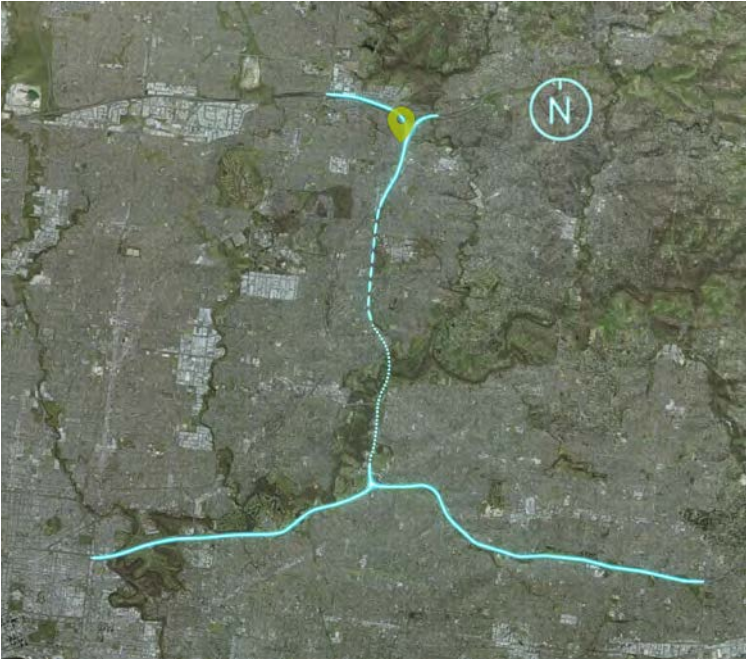
The urban design and landscape treatments shown in this photomontage have been guided by the Urban Design Strategy. They do not represent the final design and are subject to change.

Viewpoint B - Year 0



The urban design and landscape treatments shown in this photomontage have been guided by the Urban Design Strategy. They do not represent the final design and are subject to change.


Viewpoint location



PROJECT	North East Link		
DRAWING	VPB		
LOCATION	Sellars Street, Watsonia North		
COORDINATES	331672, 5826061 (GDA 1994 MGA Zone 55)		
HORIZONTAL FIELD OF VIEW	80°	CAMERA HEIGHT	1.65m
VIEW DIRECTION	53°	LENS TYPE	50mm
CAMERA TYPE	Canon 6D	PHOTOMONTAGE DATE	April 2019
PHOTOGRAPHY DATE & TIME	29/08/2018 13:04:27	REVISION #	E




Viewpoint B - Year 3



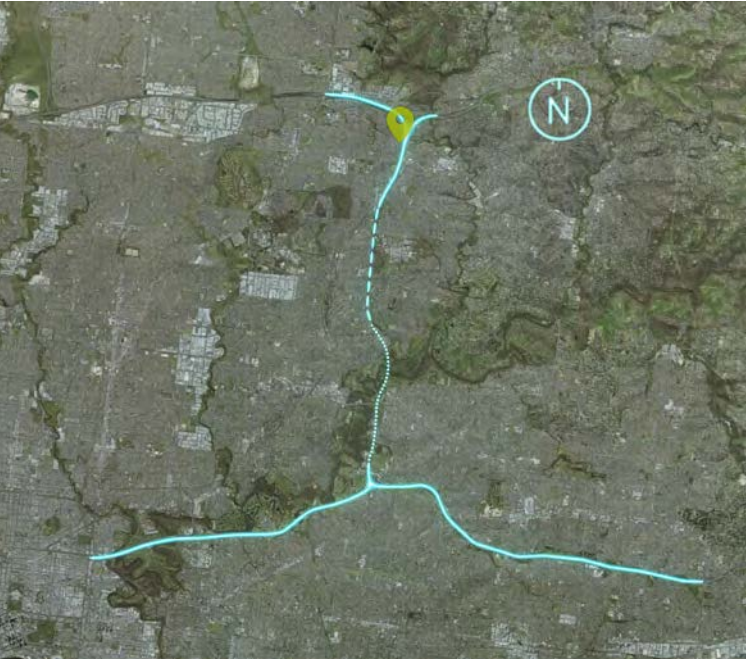
The urban design and landscape treatments shown in this photomontage have been guided by the Urban Design Strategy. They do not represent the final design and are subject to change.

Viewpoint B - Year 10



The urban design and landscape treatments shown in this photomontage have been guided by the Urban Design Strategy. They do not represent the final design and are subject to change.

Viewpoint location



PROJECT	North East Link		
DRAWING	VPB		
LOCATION	Sellars Street, Watsonia North		
COORDINATES	331672, 5826061 (GDA 1994 MGA Zone 55)		
HORIZONTAL FIELD OF VIEW	80°	CAMERA HEIGHT	1.65m
VIEW DIRECTION	53°	LENS TYPE	50mm
CAMERA TYPE	Canon 6D	PHOTOMONTAGE DATE	April 2019
PHOTOGRAPHY DATE & TIME	29/08/2018 13:04:27	REVISION #	E



Viewpoint C - Existing



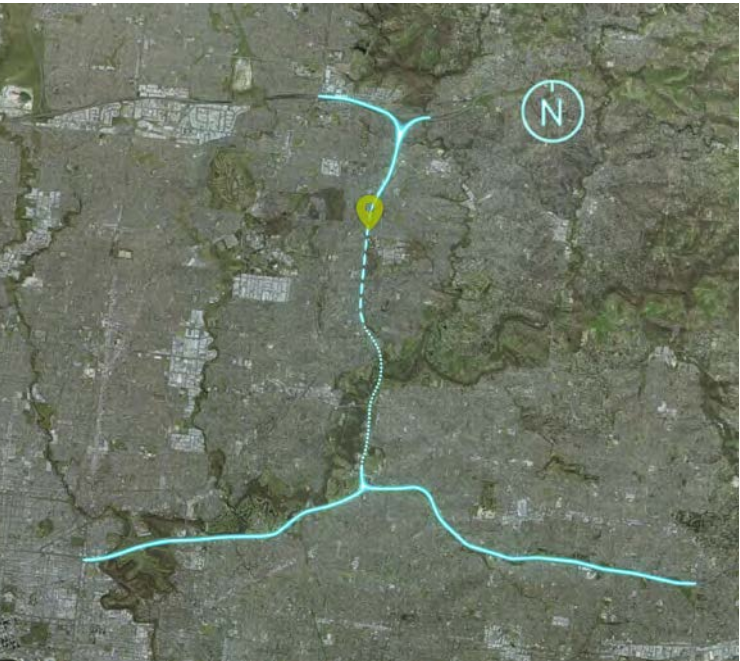
The urban design and landscape treatments shown in this photomontage have been guided by the Urban Design Strategy. They do not represent the final design and are subject to change.

Viewpoint C - Year 0



The urban design and landscape treatments shown in this photomontage have been guided by the Urban Design Strategy. They do not represent the final design and are subject to change.

Viewpoint location



PROJECT	North East Link		
DRAWING	VPC		
LOCATION	Watson Street, Macleod		
COORDINATES	330992, 5823666 (GDA 1994 MGA Zone 55)		
HORIZONTAL FIELD OF VIEW	80°	CAMERA HEIGHT	1.65m
VIEW DIRECTION	287°	LENS TYPE	50mm
CAMERA TYPE	Canon 6D	PHOTOMONTAGE DATE	April 2019
PHOTOGRAPHY DATE & TIME	28/08/2018 14:33:40	REVISION #	E



Viewpoint C - Year 3



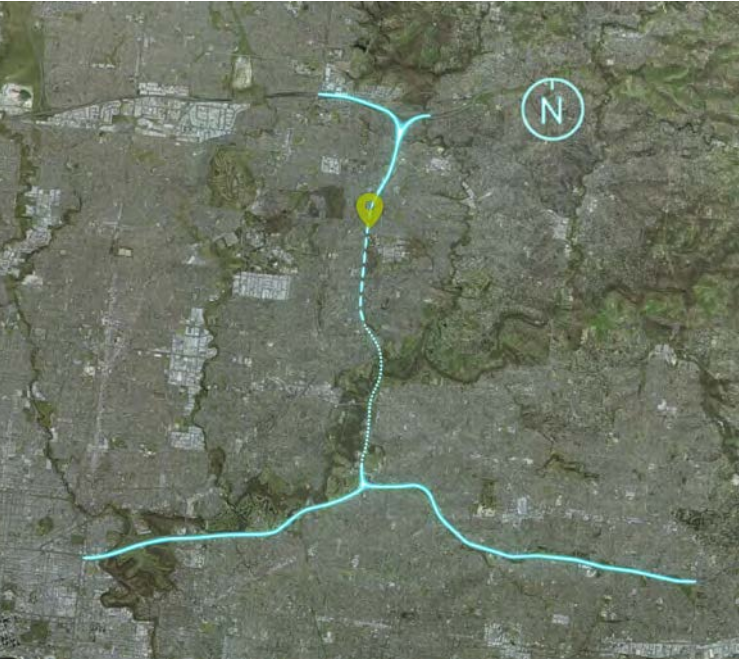
The urban design and landscape treatments shown in this photomontage have been guided by the Urban Design Strategy. They do not represent the final design and are subject to change.

Viewpoint C - Year 10



The urban design and landscape treatments shown in this photomontage have been guided by the Urban Design Strategy. They do not represent the final design and are subject to change.

Viewpoint location



PROJECT	North East Link		
DRAWING	VPC		
LOCATION	Watson Street, Macleod		
COORDINATES	330992, 5823666 (GDA 1994 MGA Zone 55)		
HORIZONTAL FIELD OF VIEW	80°	CAMERA HEIGHT	1.65m
VIEW DIRECTION	287°	LENS TYPE	50mm
CAMERA TYPE	Canon 6D	PHOTOMONTAGE DATE	April 2019
PHOTOGRAPHY DATE & TIME	28/08/2018 14:33:40	REVISION #	E



Viewpoint E - Existing



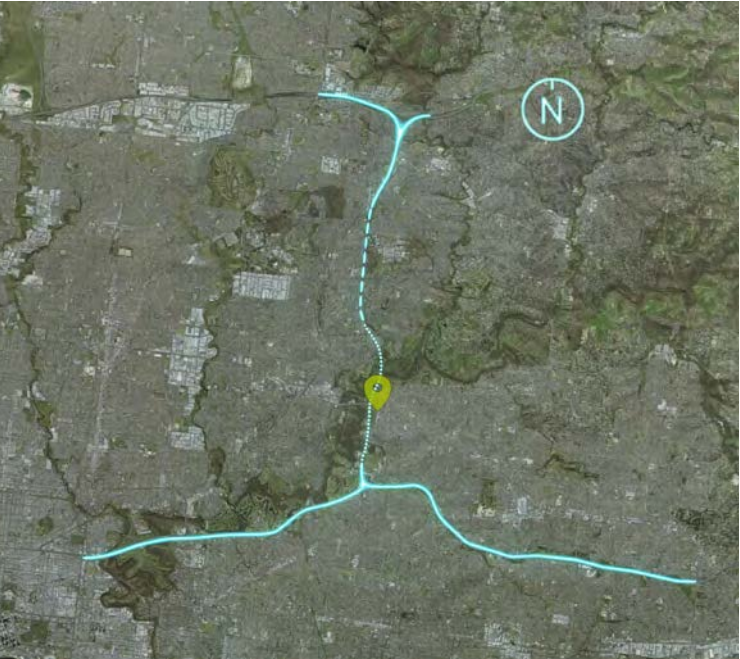
The urban design and landscape treatments shown in this photomontage have been guided by the Urban Design Strategy. They do not represent the final design and are subject to change. Future land use subject to separate planning approval process.

Viewpoint E - Year 0



The urban design and landscape treatments shown in this photomontage have been guided by the Urban Design Strategy. They do not represent the final design and are subject to change. Future land use subject to separate planning approval process.

Viewpoint location



PROJECT	North East Link		
DRAWING	VPE		
LOCATION	Bulleen Road, Bulleen		
COORDINATES	331212, 5818892 (GDA 1994 MGA Zone 55)		
HORIZONTAL FIELD OF VIEW	80°	CAMERA HEIGHT	1.65m
VIEW DIRECTION	232°	LENS TYPE	50mm
CAMERA TYPE	Canon 6D	PHOTOMONTAGE DATE	April 2019
PHOTOGRAPHY DATE & TIME	28/08/2018 10:00:36	REVISION #	E



Viewpoint E - Year 3



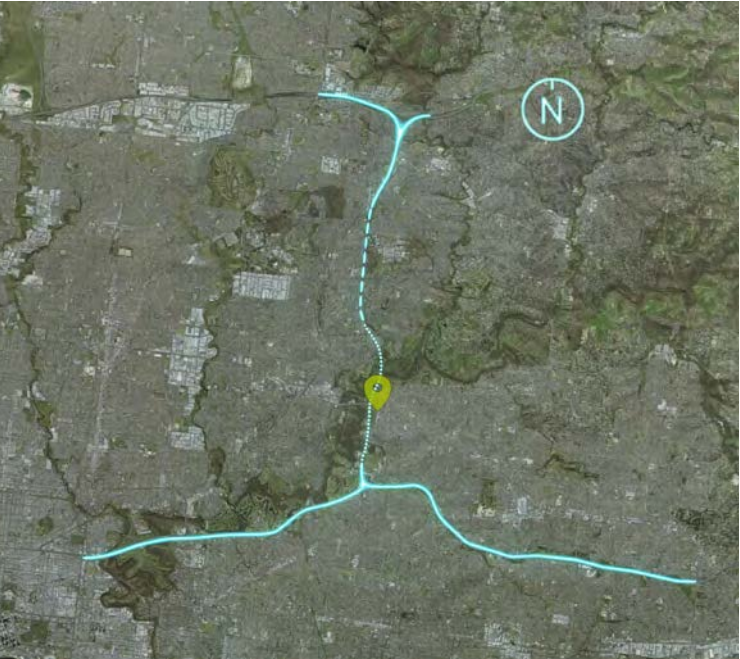
The urban design and landscape treatments shown in this photomontage have been guided by the Urban Design Strategy. They do not represent the final design and are subject to change. Future land use subject to separate planning approval process.

Viewpoint E - Year 10



The urban design and landscape treatments shown in this photomontage have been guided by the Urban Design Strategy. They do not represent the final design and are subject to change. Future land use subject to separate planning approval process.

Viewpoint location



PROJECT	North East Link		
DRAWING	VPE		
LOCATION	Bulleen Road, Bulleen		
COORDINATES	331212, 5818892 (GDA 1994 MGA Zone 55)		
HORIZONTAL FIELD OF VIEW	80°	CAMERA HEIGHT	1.65m
VIEW DIRECTION	232°	LENS TYPE	50mm
CAMERA TYPE	Canon 6D	PHOTOMONTAGE DATE	April 2019
PHOTOGRAPHY DATE & TIME	28/08/2018 10:00:36	REVISION #	E



Viewpoint F - Existing



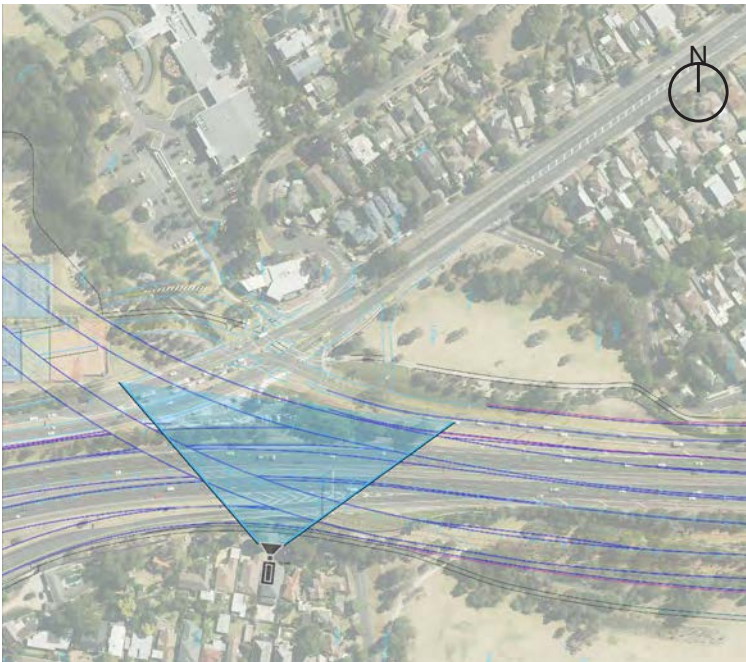
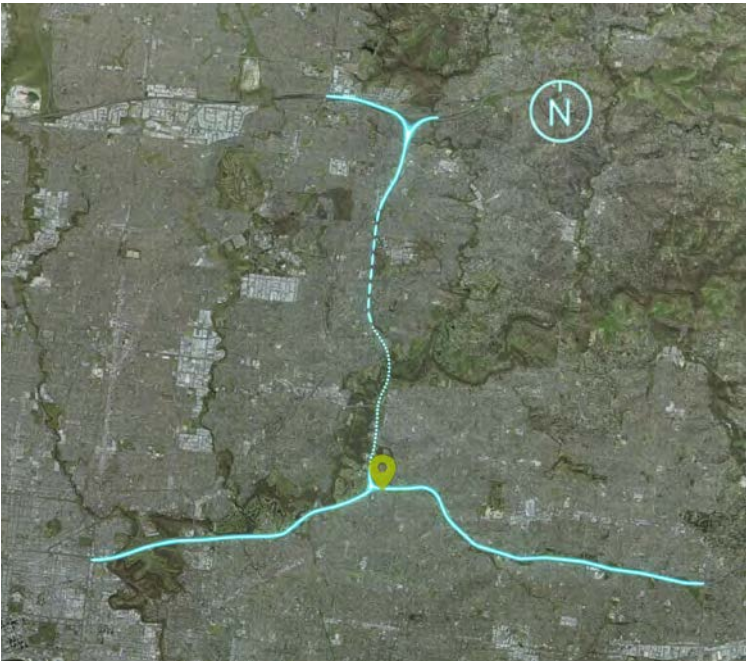
The urban design and landscape treatments shown in this photomontage have been guided by the Urban Design Strategy. They do not represent the final design and are subject to change.

Viewpoint F - Year 0



The urban design and landscape treatments shown in this photomontage have been guided by the Urban Design Strategy. They do not represent the final design and are subject to change.

Viewpoint location



PROJECT	North East Link		
DRAWING	VPF		
LOCATION	Mountain View Road, Balwyn North		
COORDINATES	331100, 5816823 (GDA 1994 MGA Zone 55)		
HORIZONTAL FIELD OF VIEW	80°	CAMERA HEIGHT	1.65m
VIEW DIRECTION	355°	LENS TYPE	50mm
CAMERA TYPE	Canon 6D	PHOTOMONTAGE DATE	April 2019
PHOTOGRAPHY DATE & TIME	26/11/2018 09:38:32	REVISION #	E

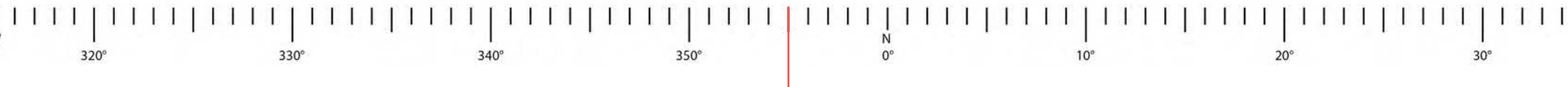


Viewpoint F - Year 3



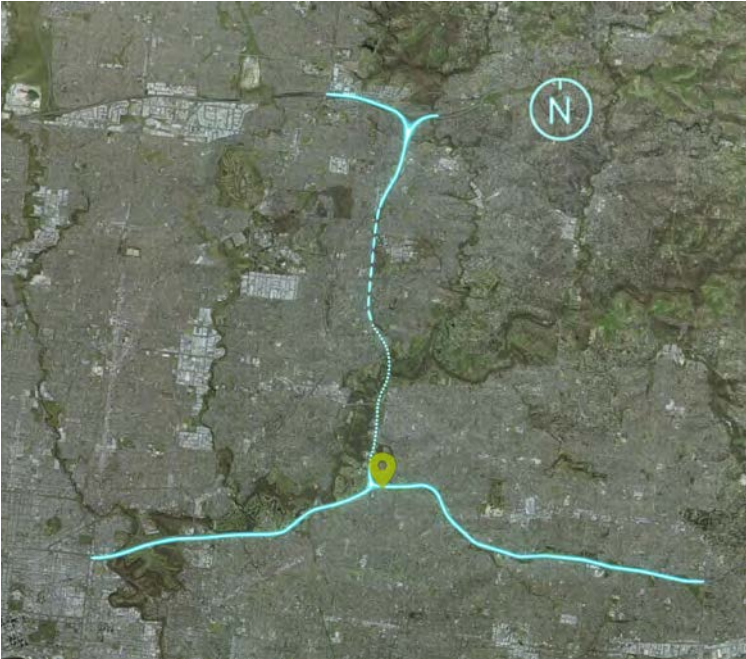
The urban design and landscape treatments shown in this photomontage have been guided by the Urban Design Strategy. They do not represent the final design and are subject to change.

Viewpoint F - Year 10



The urban design and landscape treatments shown in this photomontage have been guided by the Urban Design Strategy. They do not represent the final design and are subject to change.

Viewpoint location



PROJECT	North East Link		
DRAWING	VPF		
LOCATION	Mountain View Road, Balwyn North		
COORDINATES	331100, 5816823 (GDA 1994 MGA Zone 55)		
HORIZONTAL FIELD OF VIEW	80°	CAMERA HEIGHT	1.65m
VIEW DIRECTION	355°	LENS TYPE	50mm
CAMERA TYPE	Canon 6D	PHOTOMONTAGE DATE	April 2019
PHOTOGRAPHY DATE & TIME	26/11/2018 09:38:32	REVISION #	E

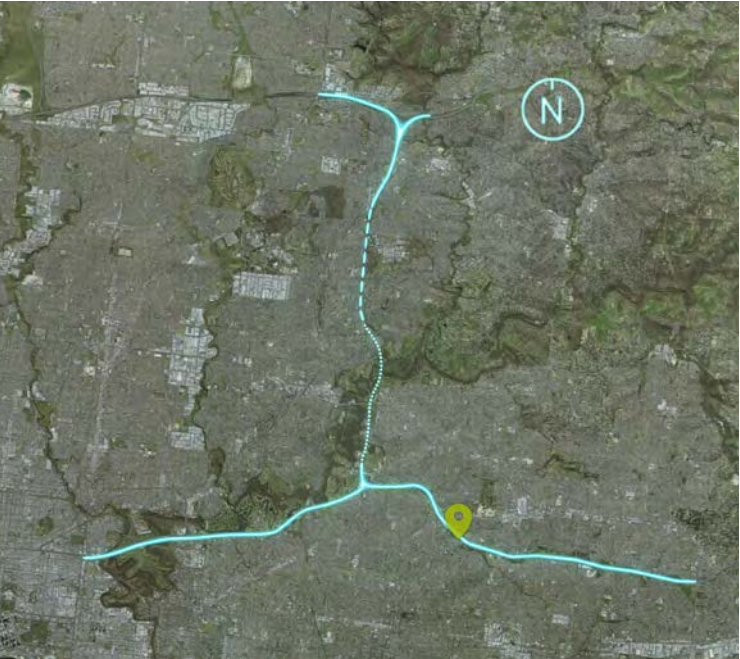


Viewpoint G - Existing



The urban design and landscape treatments shown in this photomontage have been guided by the Urban Design Strategy. They do not represent the final design and are subject to change.

Viewpoint location



Viewpoint G - Year 0



The urban design and landscape treatments shown in this photomontage have been guided by the Urban Design Strategy. They do not represent the final design and are subject to change.

PROJECT	North East Link		
DRAWING	VPG		
LOCATION	Jocelyn Avenue, Balwyn North		
COORDINATES	333325, 5815462 (GDA 1994 MGA Zone 55)		
HORIZONTAL FIELD OF VIEW	80°	CAMERA HEIGHT	1.65m
VIEW DIRECTION	24°	LENS TYPE	50mm
CAMERA TYPE	Canon 6D	PHOTOMONTAGE DATE	April 2019
PHOTOGRAPHY DATE & TIME	23/11/2018 09:39:00	REVISION #	E



Viewpoint G - Year 3



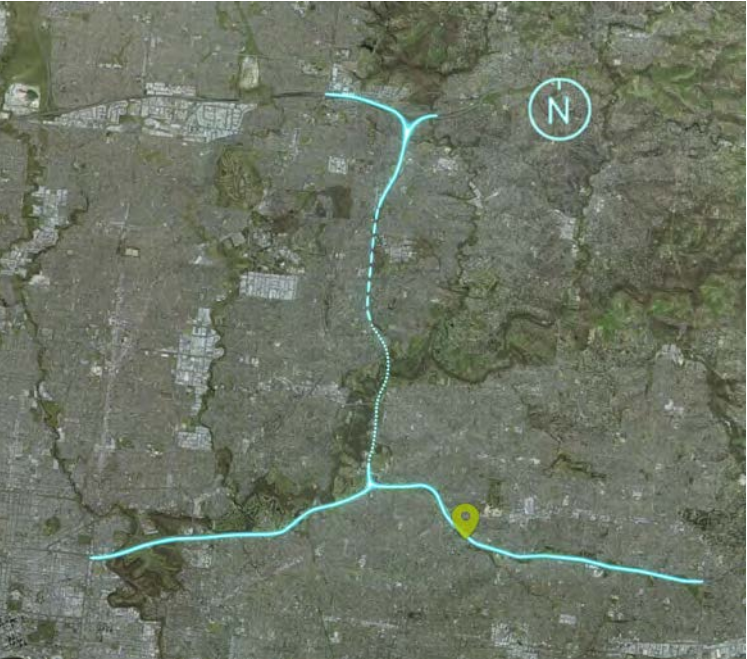
The urban design and landscape treatments shown in this photomontage have been guided by the Urban Design Strategy. They do not represent the final design and are subject to change.

Viewpoint G - Year 10



The urban design and landscape treatments shown in this photomontage have been guided by the Urban Design Strategy. They do not represent the final design and are subject to change.

Viewpoint location



PROJECT	North East Link		
DRAWING	VPG		
LOCATION	Jocelyn Avenue, Balwyn North		
COORDINATES	333325, 5815462 (GDA 1994 MGA Zone 55)		
HORIZONTAL FIELD OF VIEW	80°	CAMERA HEIGHT	1.65m
VIEW DIRECTION	24°	LENS TYPE	50mm
CAMERA TYPE	Canon 6D	PHOTOMONTAGE DATE	April 2019
PHOTOGRAPHY DATE & TIME	23/11/2018 09:39:00	REVISION #	E



Viewpoint H - Existing



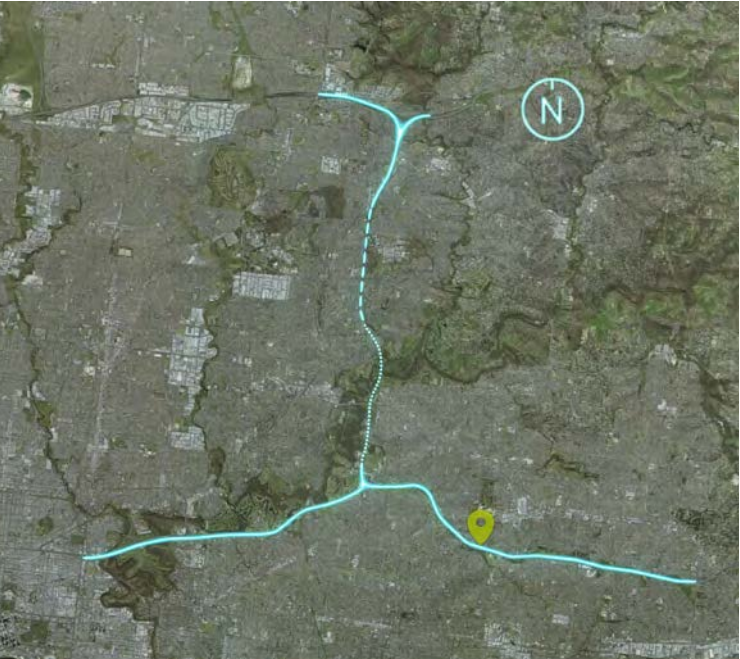
The urban design and landscape treatments shown in this photomontage have been guided by the Urban Design Strategy. They do not represent the final design and are subject to change.

Viewpoint H - Year 0



The urban design and landscape treatments shown in this photomontage have been guided by the Urban Design Strategy. They do not represent the final design and are subject to change.

Viewpoint location



PROJECT	North East Link		
DRAWING	VPH		
LOCATION	Stanton Street, Doncaster		
COORDINATES	333901, 5815290 (GDA 1994 MGA Zone 55)		
HORIZONTAL FIELD OF VIEW	80°	CAMERA HEIGHT	1.65m
VIEW DIRECTION	204°	LENS TYPE	50mm
CAMERA TYPE	Canon 6D	PHOTOMONTAGE DATE	April 2019
PHOTOGRAPHY DATE & TIME	23/11/2018 08:06:52	REVISION #	E



Viewpoint H - Year 3



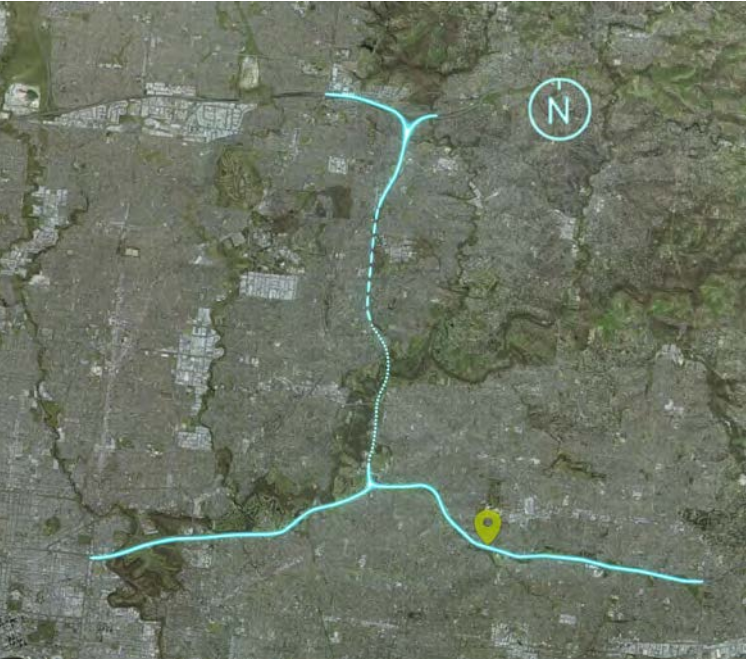
The urban design and landscape treatments shown in this photomontage have been guided by the Urban Design Strategy. They do not represent the final design and are subject to change.

Viewpoint H - Year 10



The urban design and landscape treatments shown in this photomontage have been guided by the Urban Design Strategy. They do not represent the final design and are subject to change.

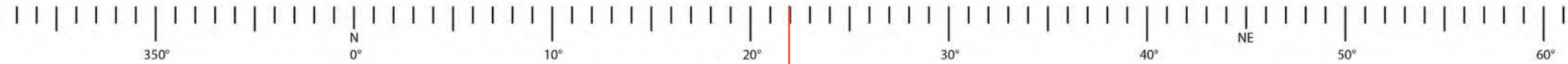
Viewpoint location



PROJECT	North East Link		
DRAWING	VPH		
LOCATION	Stanton Street, Doncaster		
COORDINATES	333901, 5815290 (GDA 1994 MGA Zone 55)		
HORIZONTAL FIELD OF VIEW	80°	CAMERA HEIGHT	1.65m
VIEW DIRECTION	204°	LENS TYPE	50mm
CAMERA TYPE	Canon 6D	PHOTOMONTAGE DATE	April 2019
PHOTOGRAPHY DATE & TIME	23/11/2018 08:06:52	REVISION #	E



Viewpoint J - Existing



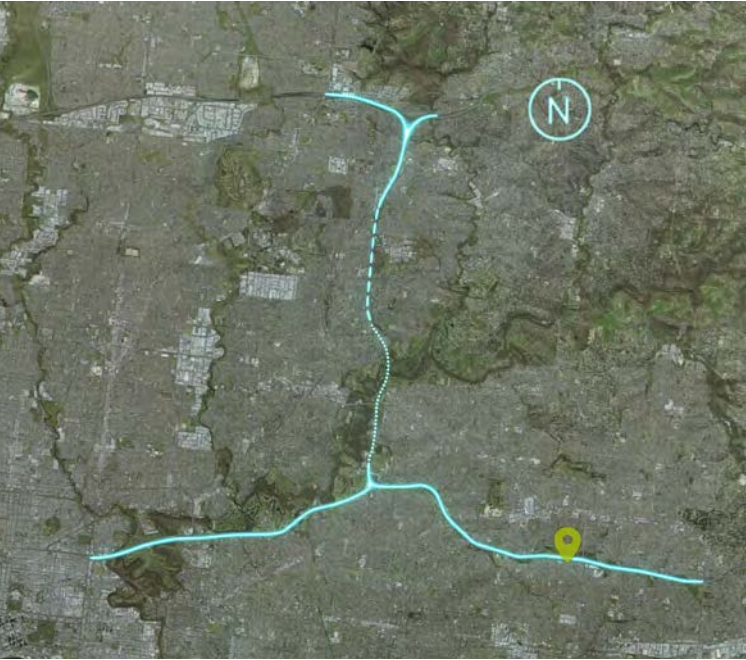
The urban design and landscape treatments shown in this photomontage have been guided by the Urban Design Strategy. They do not represent the final design and are subject to change.

Viewpoint J - Year 0



The urban design and landscape treatments shown in this photomontage have been guided by the Urban Design Strategy. They do not represent the final design and are subject to change.

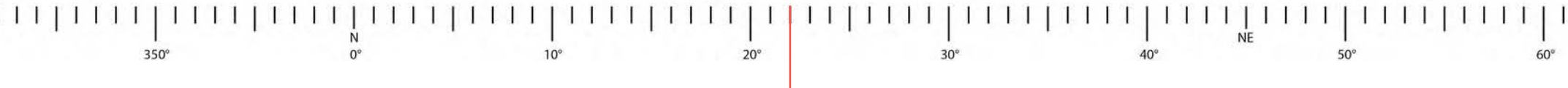
Viewpoint location



PROJECT	North East Link		
DRAWING	VPJ		
LOCATION	Lyndhurst Crescent, Box Hill North		
COORDINATES	335616, 5814950 (GDA 1994 MGA Zone 55)		
HORIZONTAL FIELD OF VIEW	80°	CAMERA HEIGHT	1.65m
VIEW DIRECTION	22°	LENS TYPE	50mm
CAMERA TYPE	Canon 6D	PHOTOMONTAGE DATE	April 2019
PHOTOGRAPHY DATE & TIME	28/08/2018 10:32:22	REVISION #	E

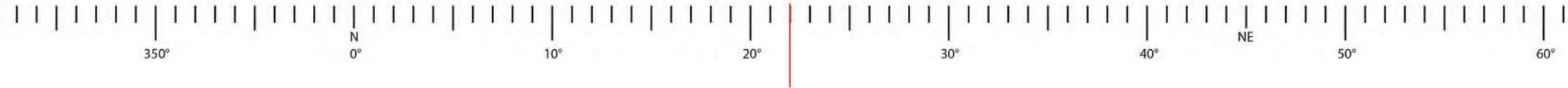


Viewpoint J - Year 3



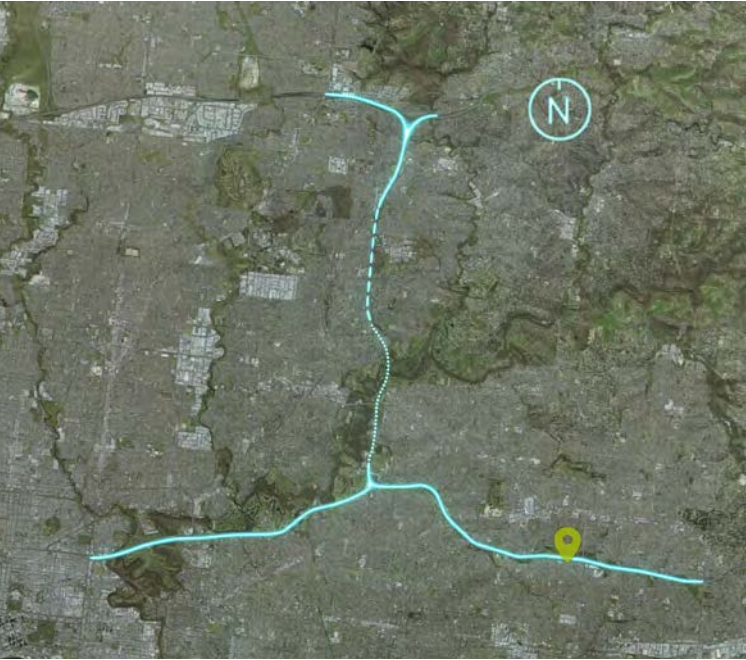
The urban design and landscape treatments shown in this photomontage have been guided by the Urban Design Strategy. They do not represent the final design and are subject to change.

Viewpoint J - Year 10



The urban design and landscape treatments shown in this photomontage have been guided by the Urban Design Strategy. They do not represent the final design and are subject to change.

Viewpoint location



PROJECT	North East Link		
DRAWING	VPJ		
LOCATION	Lyndhurst Crescent, Box Hill North		
COORDINATES	335616, 5814950 (GDA 1994 MGA Zone 55)		
HORIZONTAL FIELD OF VIEW	80°	CAMERA HEIGHT	1.65m
VIEW DIRECTION	22°	LENS TYPE	50mm
CAMERA TYPE	Canon 6D	PHOTOMONTAGE DATE	April 2019
PHOTOGRAPHY DATE & TIME	28/08/2018 10:32:22	REVISION #	E



Viewpoint K - Existing



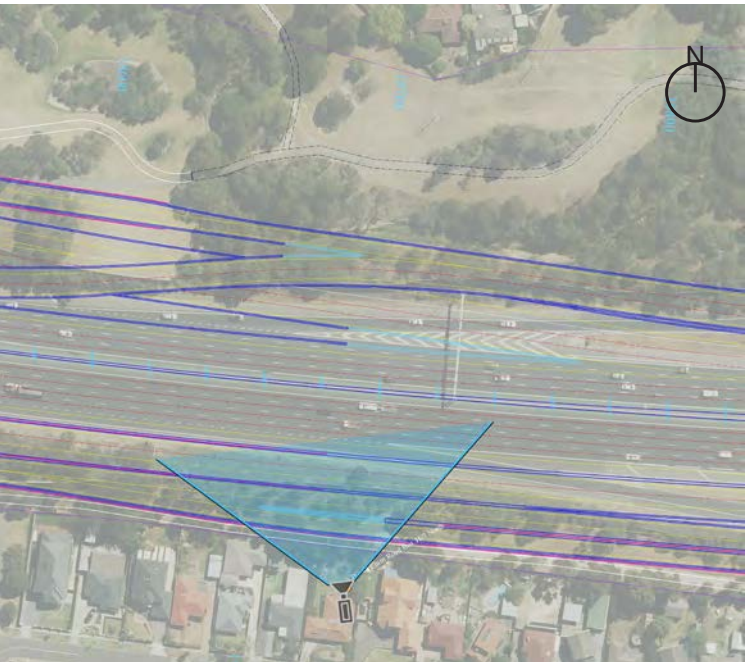
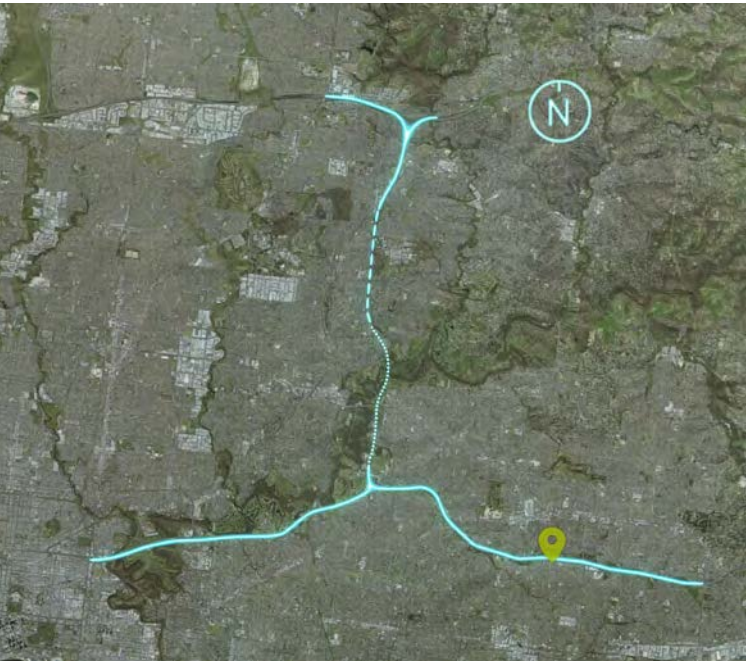
The urban design and landscape treatments shown in this photomontage have been guided by the Urban Design Strategy. They do not represent the final design and are subject to change.

Viewpoint K - Year 0



The urban design and landscape treatments shown in this photomontage have been guided by the Urban Design Strategy. They do not represent the final design and are subject to change.

Viewpoint location



PROJECT	North East Link		
DRAWING	VPK		
LOCATION	Eram Road, Box Hill North		
COORDINATES	336025, 5814898 (GDA 1994 MGA Zone 55)		
HORIZONTAL FIELD OF VIEW	80°	CAMERA HEIGHT	1.65m
VIEW DIRECTION	353°	LENS TYPE	50mm
CAMERA TYPE	Canon 6D	PHOTOMONTAGE DATE	April 2019
PHOTOGRAPHY DATE & TIME	28/08/2018 10:42:58	REVISION #	E



Viewpoint K - Year 3



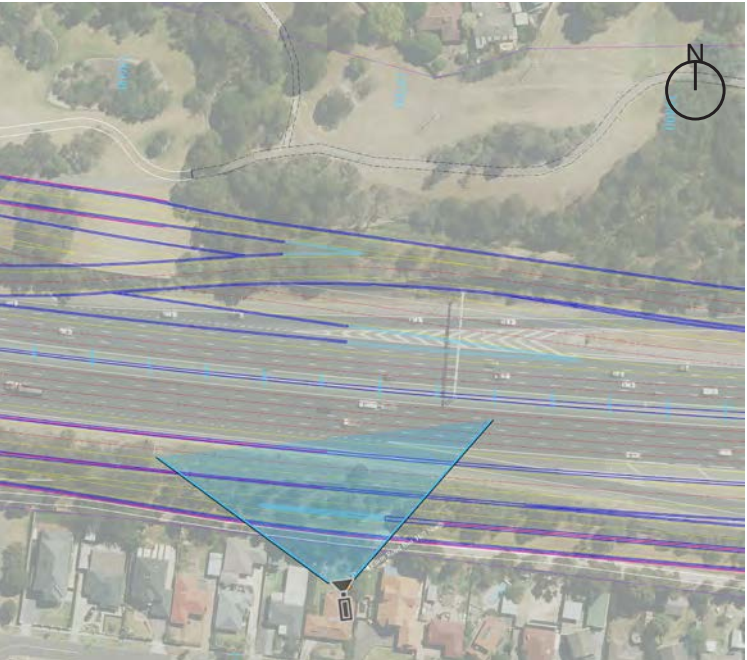
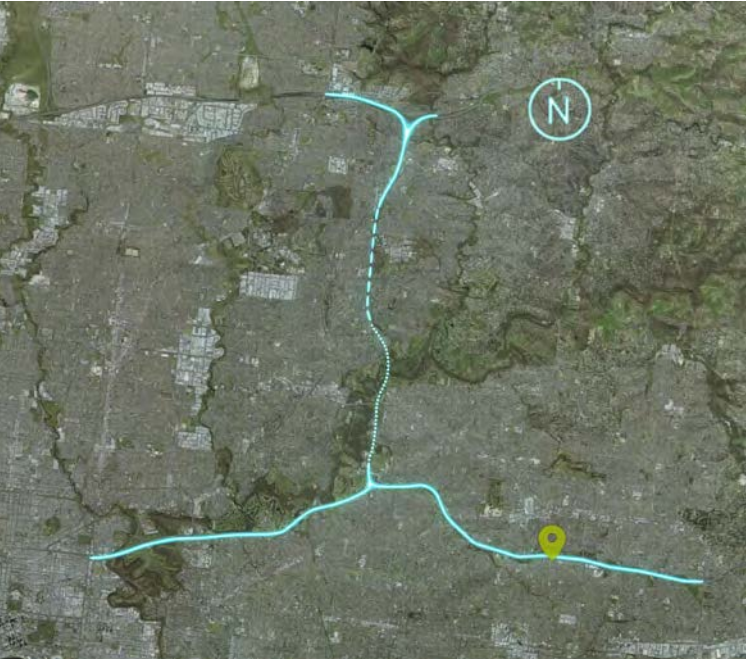
The urban design and landscape treatments shown in this photomontage have been guided by the Urban Design Strategy. They do not represent the final design and are subject to change.

Viewpoint K - Year 10



The urban design and landscape treatments shown in this photomontage have been guided by the Urban Design Strategy. They do not represent the final design and are subject to change.

Viewpoint location



PROJECT	North East Link		
DRAWING	VPK		
LOCATION	Eram Road, Box Hill North		
COORDINATES	336025, 5814898 (GDA 1994 MGA Zone 55)		
HORIZONTAL FIELD OF VIEW	80°	CAMERA HEIGHT	1.65m
VIEW DIRECTION	353°	LENS TYPE	50mm
CAMERA TYPE	Canon 6D	PHOTOMONTAGE DATE	April 2019
PHOTOGRAPHY DATE & TIME	28/08/2018 10:42:58	REVISION #	E



Viewpoint L - Existing



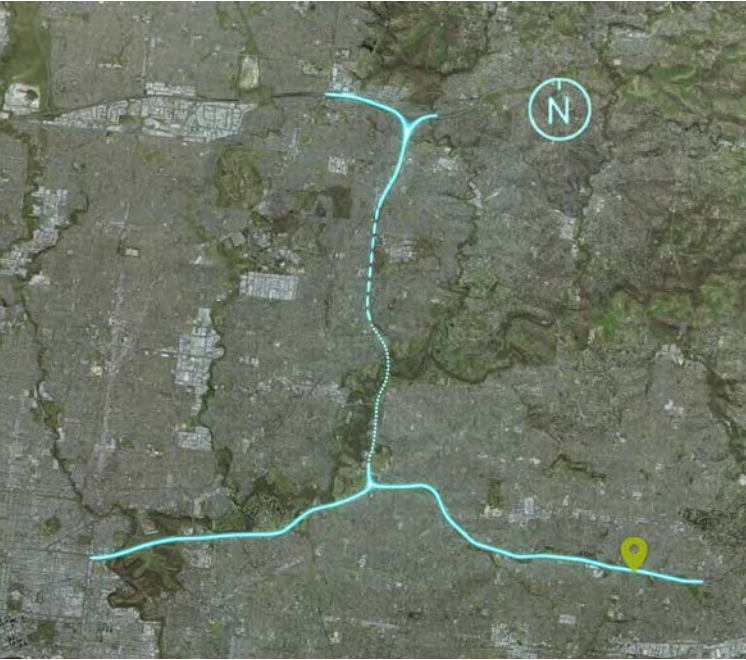
The urban design and landscape treatments shown in this photomontage have been guided by the Urban Design Strategy. They do not represent the final design and are subject to change.

Viewpoint L - Year 0



The urban design and landscape treatments shown in this photomontage have been guided by the Urban Design Strategy. They do not represent the final design and are subject to change.

Viewpoint location



PROJECT	North East Link		
DRAWING	VPL		
LOCATION	Douglas Street, Blackburn North		
COORDINATES	337784, 5814595 (GDA 1994 MGA Zone 55)		
HORIZONTAL FIELD OF VIEW	80°	CAMERA HEIGHT	1.65m
VIEW DIRECTION	2°	LENS TYPE	50mm
CAMERA TYPE	Canon 6D	PHOTOMONTAGE DATE	April 2019
PHOTOGRAPHY DATE & TIME	23/11/2018 09:00:33	REVISION #	E



Viewpoint L - Year 3



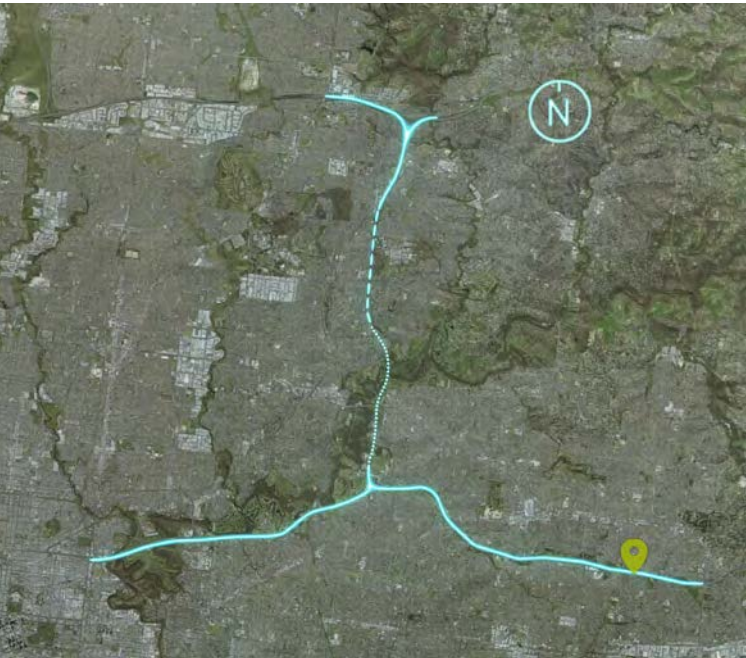
The urban design and landscape treatments shown in this photomontage have been guided by the Urban Design Strategy. They do not represent the final design and are subject to change.

Viewpoint L - Year 10



The urban design and landscape treatments shown in this photomontage have been guided by the Urban Design Strategy. They do not represent the final design and are subject to change.

Viewpoint location



PROJECT	North East Link		
DRAWING	VPL		
LOCATION	Douglas Street, Blackburn North		
COORDINATES	337784, 5814595 (GDA 1994 MGA Zone 55)		
HORIZONTAL FIELD OF VIEW	80°	CAMERA HEIGHT	1.65m
VIEW DIRECTION	2°	LENS TYPE	50mm
CAMERA TYPE	Canon 6D	PHOTOMONTAGE DATE	April 2019
PHOTOGRAPHY DATE & TIME	23/11/2018 09:00:33	REVISION #	E