



Community Liaison Group Meeting

27 July 2023



Agenda items

Time	#	Item detail	Owner
5.30pm	1	Welcome, introductions and apologies	Chair
5.40pm	2	WGTP MTIA update	WGTP MTIA
5.50pm	3	West update	CPBJH
6.05pm	4	East update	CPBJH
6.20pm	5	Tunnels update	CPBJH
6.35pm	6	Actions update	All
6.40pm	7	BREAK	Chair
6.40pm	8	Member questions	CLG members
7.30pm	9	Thank you and close Next meeting: 7 September	Chair



West Gate Tunnel Project MTIA



Grants and partnerships



WGNF – 2023 Community Leadership Summit, part of Network West's Hobsons Bay & Maribyrnong Leads the Way program



SBNF – Sons and Daughters of the West

- Applications for West Gate Neighbourhood Fund Partnerships are now open and close on 1 Aug
- This year the fund also launched the inaugural Active Community Grants, targeting sport clubs, scout and girl guides to deliver equipment, programs and minor facility upgrades.
- The fund is seeking CLG members who are interested in reviewing applications in their area between Tuesday 8 – Thursday 24 August against the criteria of community connection, community need and deliverability.

Community outreach

OFFICIAL



Are you a resident of Footscray, Docklands or Spotswood and interested in the West Gate Tunnel Project? We are seeking community representatives in the west to join our Community Liaison Group (CLG).

As part of the CLG, you will get the chance to learn more about the Project, share valuable community insight to the project team and help us keep the community informed of any key developments.

Expressions of interest close Friday 14 July.

Visit our website for more information: <https://westgatetunnelproject.vic.gov.au/clg>



OFFICIAL



Construction and Community update





West Zone



West community engagement

OFFICIAL

- Door knocked residents along Primula Avenue (to Waites Court) delivered 'thank-you' vouchers
- Notification sent re: Venier, Hicks and Derham streets guardrail installation works
- Works notification re Hyde Street/Douglas Parade and Simcock Avenue
- Notification re opening of Simcock Avenue/Douglas Parade Intersection update
- Notification re update on works in Derham Street

OFFICIAL

Williamstown Road

OFFICIAL

WEST GATE TUNNEL
PROJECT


MAJOR
TRANSPORT
INFRASTRUCTURE
AUTHORITY



OFFICIAL

Landscaping works

OFFICIAL



OFFICIAL

Court bowl connections

OFFICIAL



OFFICIAL

Hyde Street/Douglas Parade

OFFICIAL



OFFICIAL

West Gate Freeway

OFFICIAL

WEST GATE TUNNEL
PROJECT

MAJOR
TRANSPORT
INFRASTRUCTURE
AUTHORITY



OFFICIAL

M80 Interchange

OFFICIAL



OFFICIAL

West Zone update

OFFICIAL



OFFICIAL



Port to City (East) Zone



East community engagement

OFFICIAL

- Dynon Road Occupation respite and relocation going well with 10 residents relocated 6-12 July and then again 28-31 July
- Ongoing "health checks" and face to face meets with Dynon & Footscray roads businesses
- Motorist "Surprise & Delight" event with customers at United Petrol station Dynon Road
- SUP closures on Footscray Road and MPC detour – regular emails and check ins with Bicycle Network Victoria
- Ongoing weekly traffic notifications for works on Sims & Maribyrnong streets and Footscray & McKenzie roads

Footscray Road

OFFICIAL



OFFICIAL

Moonee Ponds Creek

OFFICIAL



OFFICIAL

Maribyrnong River bridges



Dynon Road

OFFICIAL



OFFICIAL

Wurundjeri Way extension

OFFICIAL



OFFICIAL



WEST GATE TUNNEL
PROJECT

MAJOR
TRANSPORT
INFRASTRUCTURE
AUTHORITY

Tunnel Zone

VICTORIA'S
BIG BUILD

VICTORIA
State
Government

Tunnels community engagement

- Frederick Street residents - Respite measures, weekly door knocks, notifications to Frederick, Kent and Grey streets
- Somerville Road - emails to businesses to update on works schedule.
- Youell Street - face-to-face with businesses regarding worker parking mitigation measures.
- Email and calls to businesses along Millers Road and Francis Street for TBM1 super load.
- Discussion with Somerville Road business regarding wall to replace existing fence between sites.


Cross passages/Frederick Street

- Two verification drills down to about 30 meters with mobile drilling rig.
- Seismic testing to confirm collected data.
- Grouting and reinforcing area around cross passage with concrete fill from the top.
- Final verification drill to confirm success of the operation.



Southern portal inbound

OFFICIAL



Road deck outbound

OFFICIAL



OFFICIAL

Inbound portal

OFFICIAL



OFFICIAL

Outbound portal

OFFICIAL



OFFICIAL

Ventilation structures

OFFICIAL



OFFICIAL



Actions update



Actions update

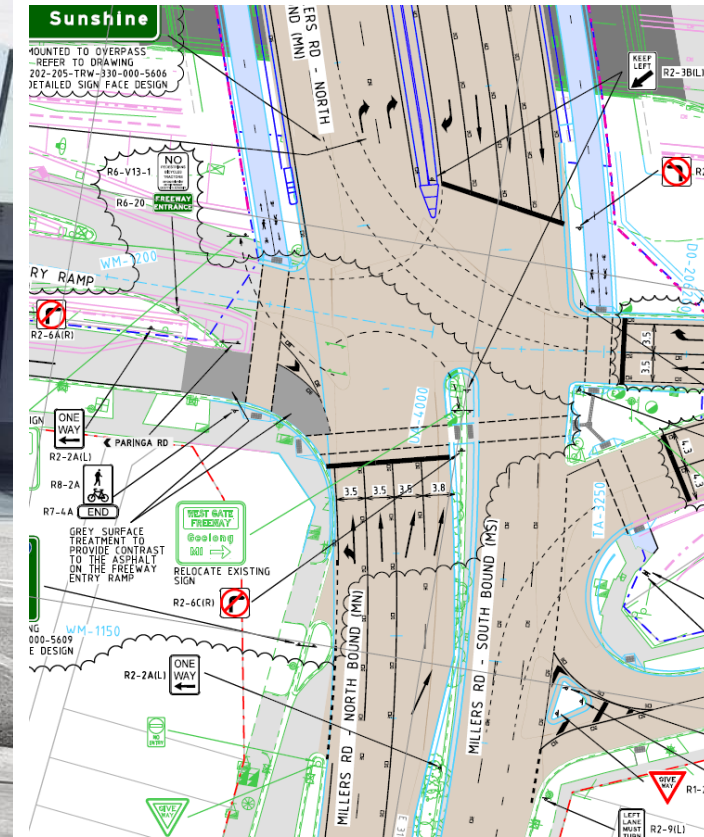
OFFICIAL

Name	Owner	Action	Status and update
AN8	CPBJH	CPBJH to confirm total number of trees to be replaced and removed.	Action to remain open.
ALL3	CPBJH / TU	CPBJH / TU to follow up an earlier than end 2023 re-opening of Federation Trail between Millers Road and Fogarty Avenue	Action to remain open. All project parties working toward a solution.

- The pedestrian crossing at Paringa Rd/M4 Ramp runs concurrently with through/left traffic at Millers Rd.
- Minimum 8 seconds green and 11 seconds flashing red signal provided for pedestrians. But the green signal can extend for over 40 seconds.
- There is a flashing 'Give Way to Pedestrians' sign provided alerting the left turning traffic at Millers Rd when the pedestrian crossing is active at Paringa Rd/M4 Ramp.
- Chevron marking along with raised retroreflective pavement markers (RRPMs) provides delineation.

Next Steps

- MTIA will seek JV to confirm design compliance, and further effect on traffic of introducing pedestrian head start.
- MTIA awaiting response from Department of Transport and Planning on guidelines or limitations for introducing pedestrian head start, pedestrian detection (to extend walk time), and coloured surface treatment.





Member Questions





Thank-You and close

