





DRAFT & CONFIDENTIAL

Legend

-  Rail Station
-  Railway
-  Cadastre
-  Proposed Project Land

Map 1 of 57



Data Sources:
 AJM-JV 2018
 Contains Vicmap Information
 © State of Victoria 2018

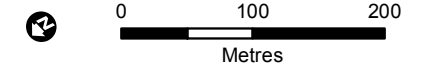


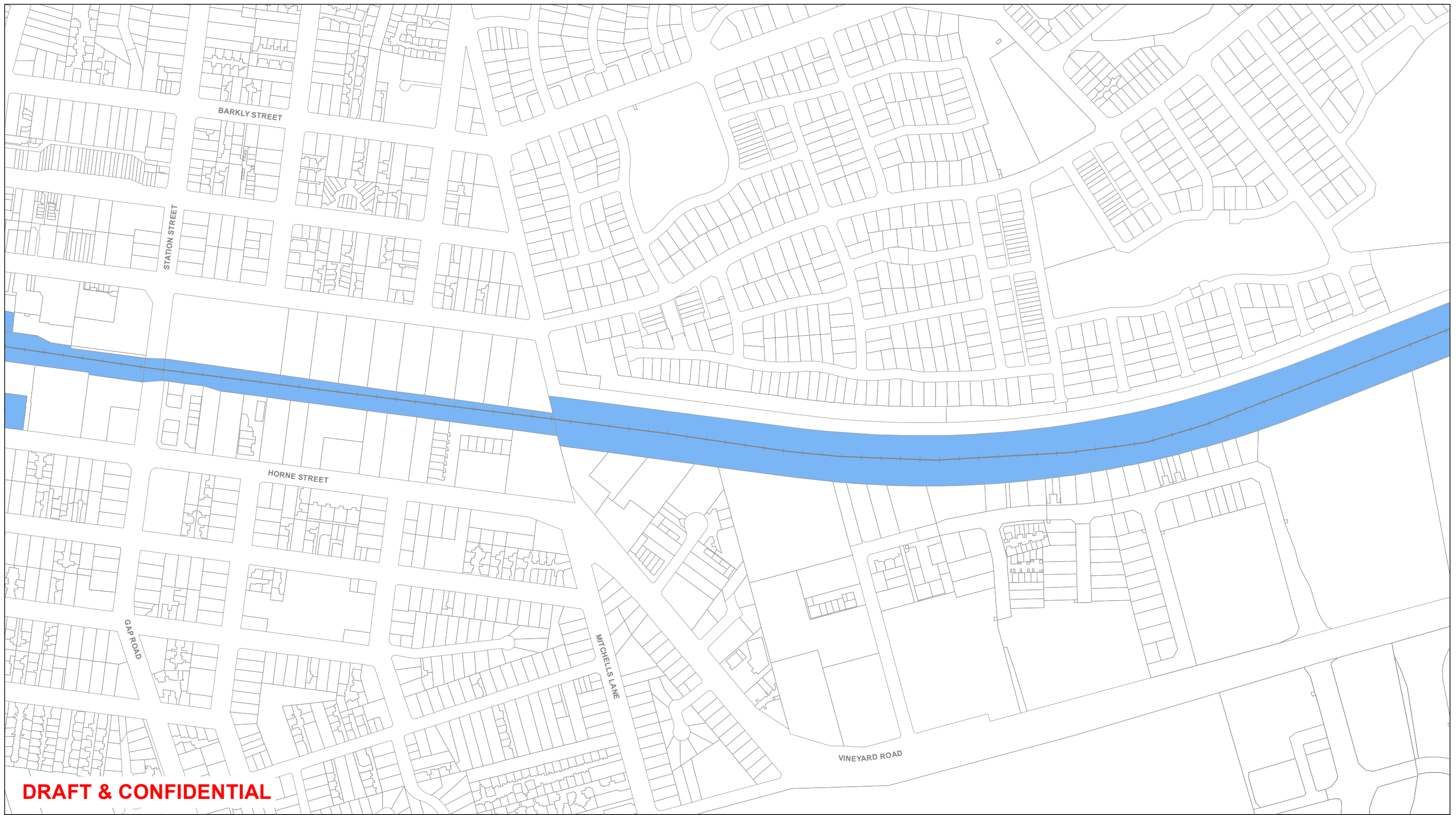
Melbourne Metro Rail Project

Title:
 Upgrade Land for Upgrade Works
 - Amendment GC96




Drawing Number: MMR-AJM-WNAA-MP-NP-500904	Revision: P1.3
--	-------------------

Drawn By: A.M.	Approved By: C.D.	Date: 23/03/2018	Map Size: A3
-------------------	----------------------	---------------------	-----------------





DRAFT & CONFIDENTIAL

- Legend**
-  Railway
 -  Cadastre
 -  Proposed Project Land

Map 2 of 57



Data Sources:
 AJM-JV 2018
 Contains Vicmap Information
 © State of Victoria 2018

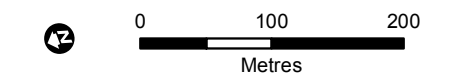


Melbourne Metro Rail Project

Title:
 Upgrade Land for Upgrade Works
 - Amendment GC96

Drawing Number: MMR-AJM-WNAA-MP-NP-500904	Revision: P1.3
--	-------------------

Drawn By: A.M.	Approved By: C.D.	Date: 23/03/2018	Map Size: A3
-------------------	----------------------	---------------------	-----------------





DRAFT & CONFIDENTIAL

- Legend**
- Railway
 - Cadastre
 - Proposed Project Land

Map 3 of 57

Data Sources:
 AJM-JV 2018
 Contains Vicmap Information
 © State of Victoria 2018

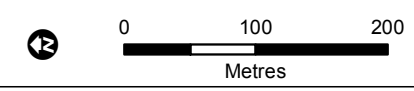


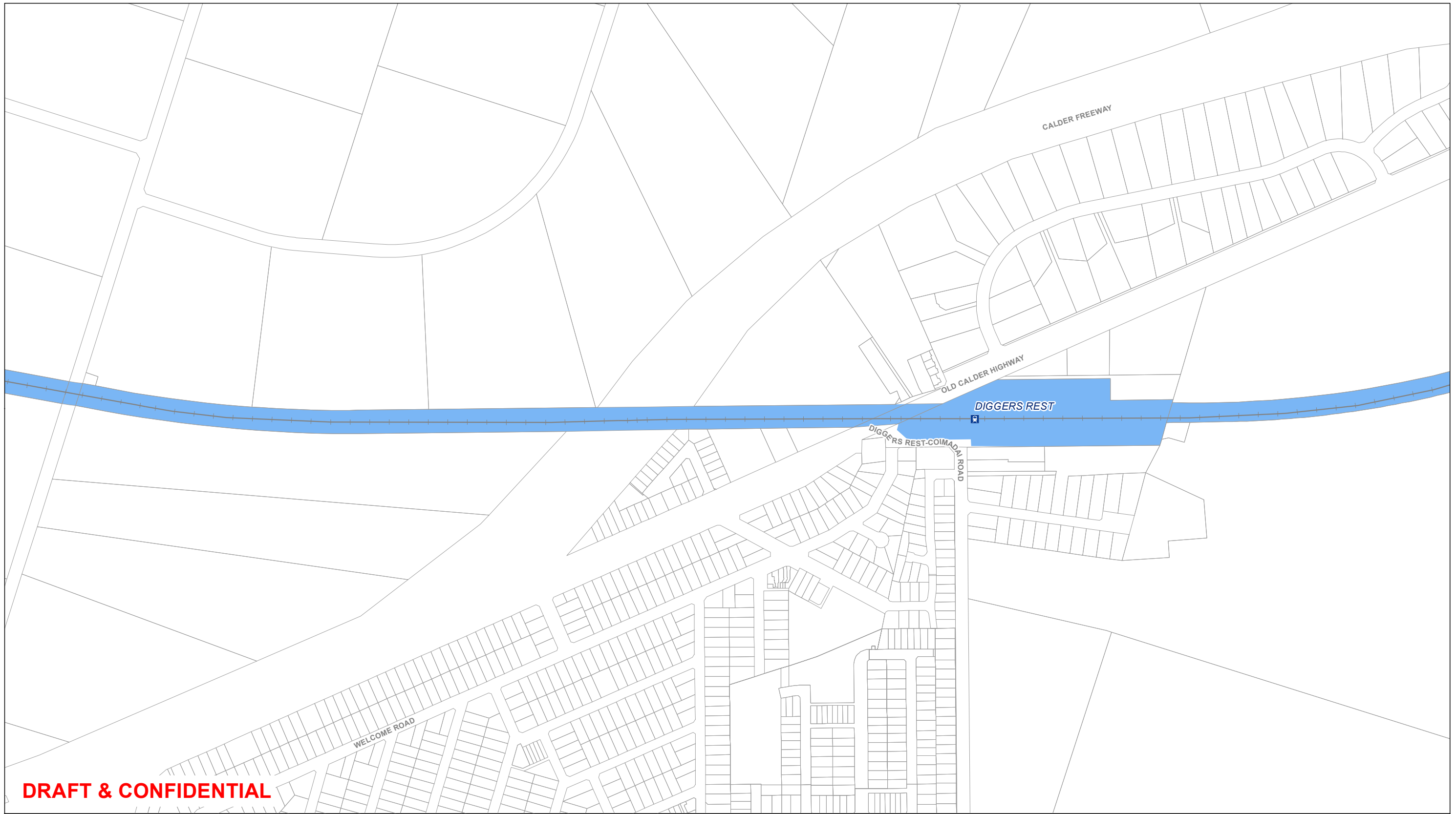
Melbourne Metro Rail Project

Title:
 Upgrade Land for Upgrade Works
 - Amendment GC96

Drawing Number: MMR-AJM-WNAA-MP-NP-500904
 Revision: P1.3

Drawn By: A.M.	Approved By: C.D.	Date: 23/03/2018	Map Size: A3
-------------------	----------------------	---------------------	-----------------





DRAFT & CONFIDENTIAL

Legend

-  Rail Station
-  Railway
-  Cadastre
-  Proposed Project Land

Map 4 of 57



Data Sources:
 AJM-JV 2018
 Contains Vicmap Information
 © State of Victoria 2018

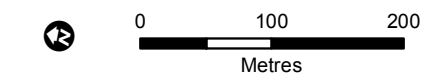


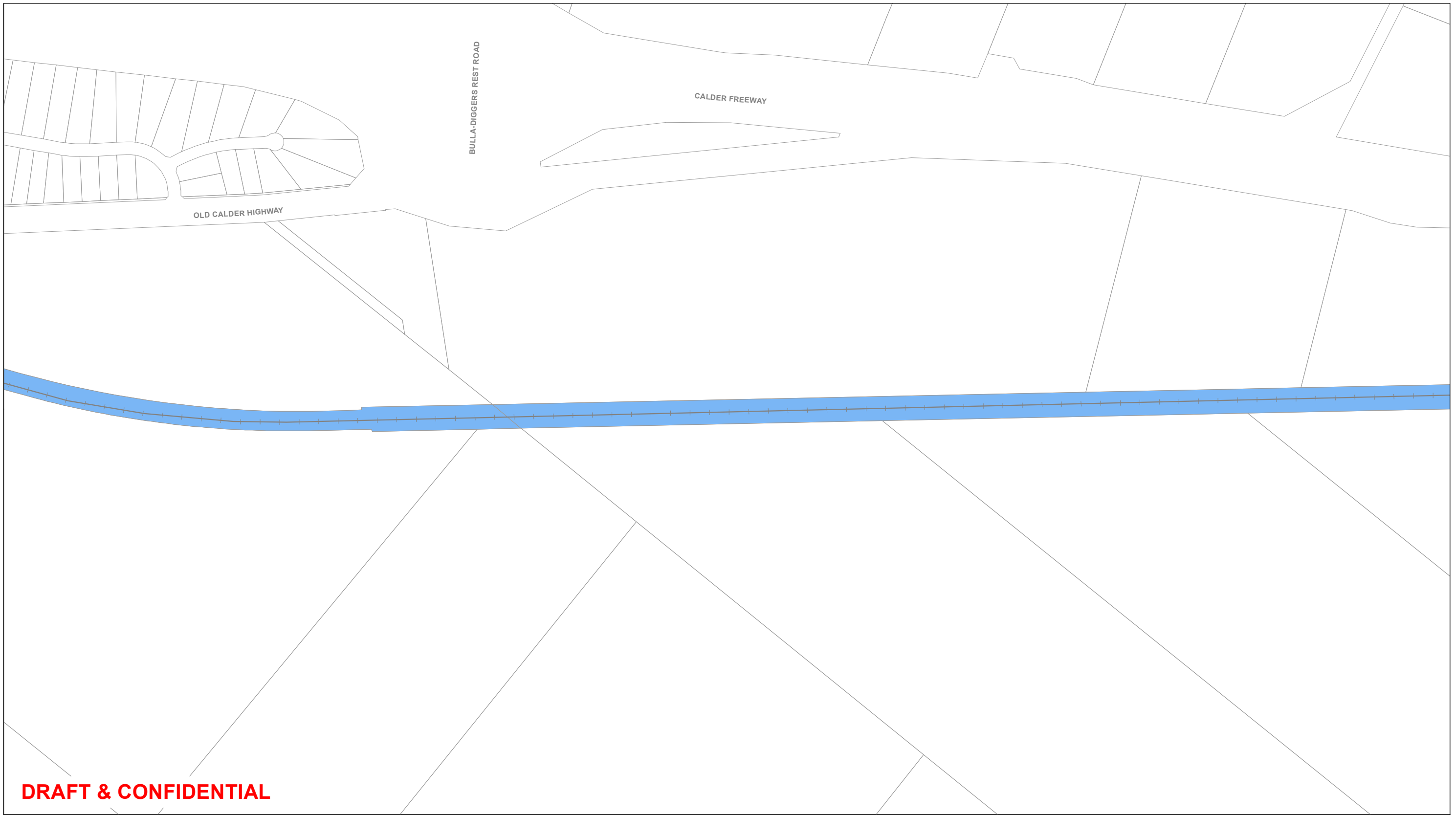
Melbourne Metro Rail Project

Title:
 Upgrade Land for Upgrade Works
 - Amendment GC96




Drawing Number: MMR-AJM-WNAA-MP-NP-500904
 Revision: P1.3

Drawn By: A.M.	Approved By: C.D.	Date: 23/03/2018	Map Size: A3
-------------------	----------------------	---------------------	-----------------





DRAFT & CONFIDENTIAL

- Legend**
-  Railway
 -  Cadastre
 -  Proposed Project Land

Map 5 of 57

Data Sources:
 AJM-JV 2018
 Contains Vicmap Information
 © State of Victoria 2018



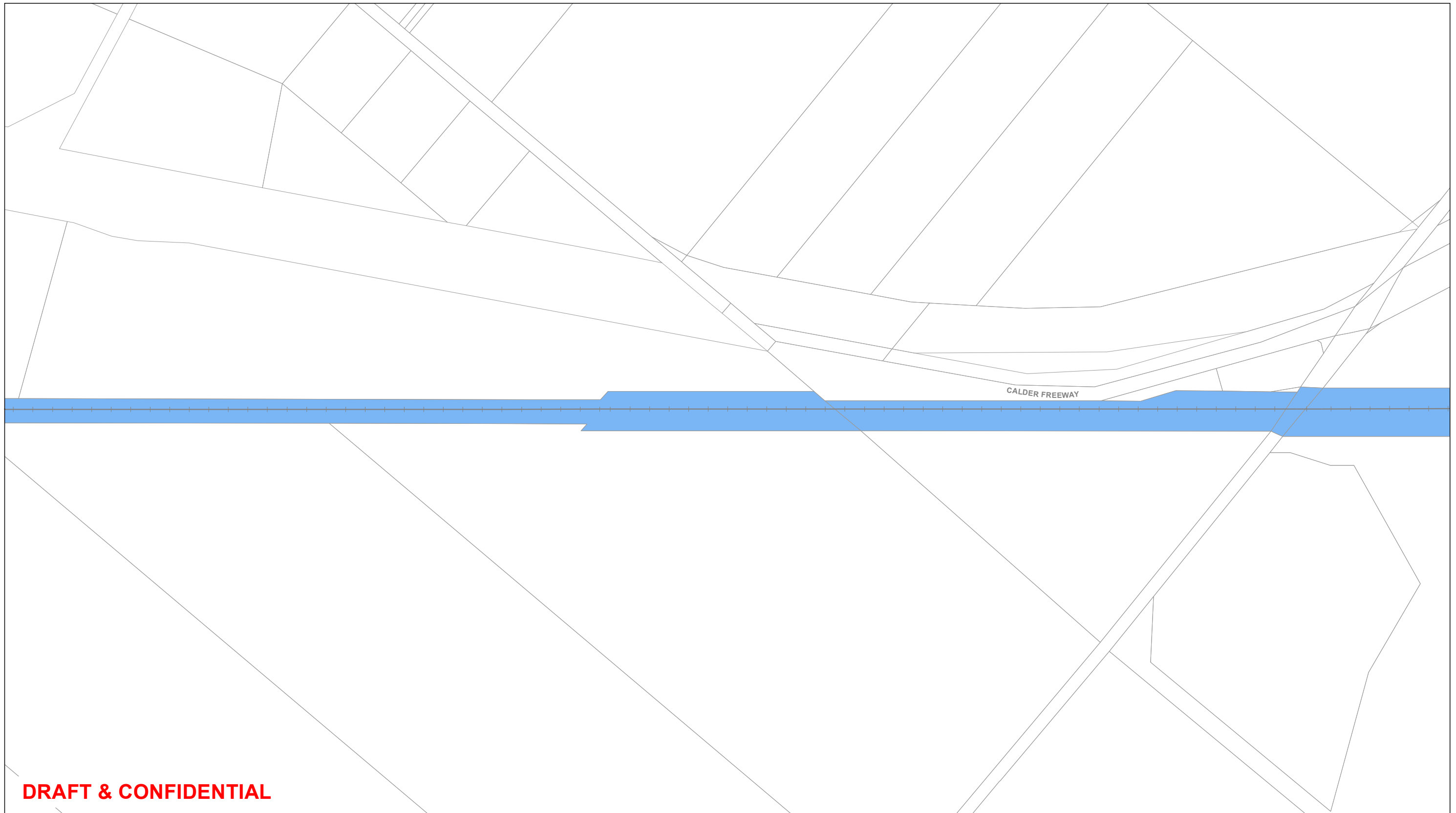
Melbourne Metro Rail Project

Title:
 Upgrade Land for Upgrade Works
 - Amendment GC96

Drawing Number: MMR-AJM-WNAA-MP-NP-500904
 Revision: P1.3

Drawn By: A.M.	Approved By: C.D.	Date: 23/03/2018	Map Size: A3
-------------------	----------------------	---------------------	-----------------





DRAFT & CONFIDENTIAL

- Legend**
- Railway
 - Cadastre
 - Proposed Project Land

Map 6 of 57

Data Sources:
 AJM-JV 2018
 Contains Vicmap Information
 © State of Victoria 2018

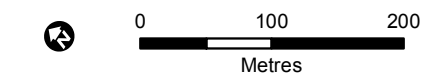



Melbourne Metro Rail Project

Title:
 Upgrade Land for Upgrade Works
 - Amendment GC96

Drawing Number: MMR-AJM-WNAA-MP-NP-500904	Revision: P1.3
--	-------------------

Drawn By: A.M.	Approved By: C.D.	Date: 23/03/2018	Map Size: A3
-------------------	----------------------	---------------------	-----------------





DRAFT & CONFIDENTIAL

- Legend**
- +— Railway
 - Cadastre
 - Proposed Project Land

Map 7 of 57

Data Sources:
 AJM-JV 2018
 Contains Vicmap Information
 © State of Victoria 2018




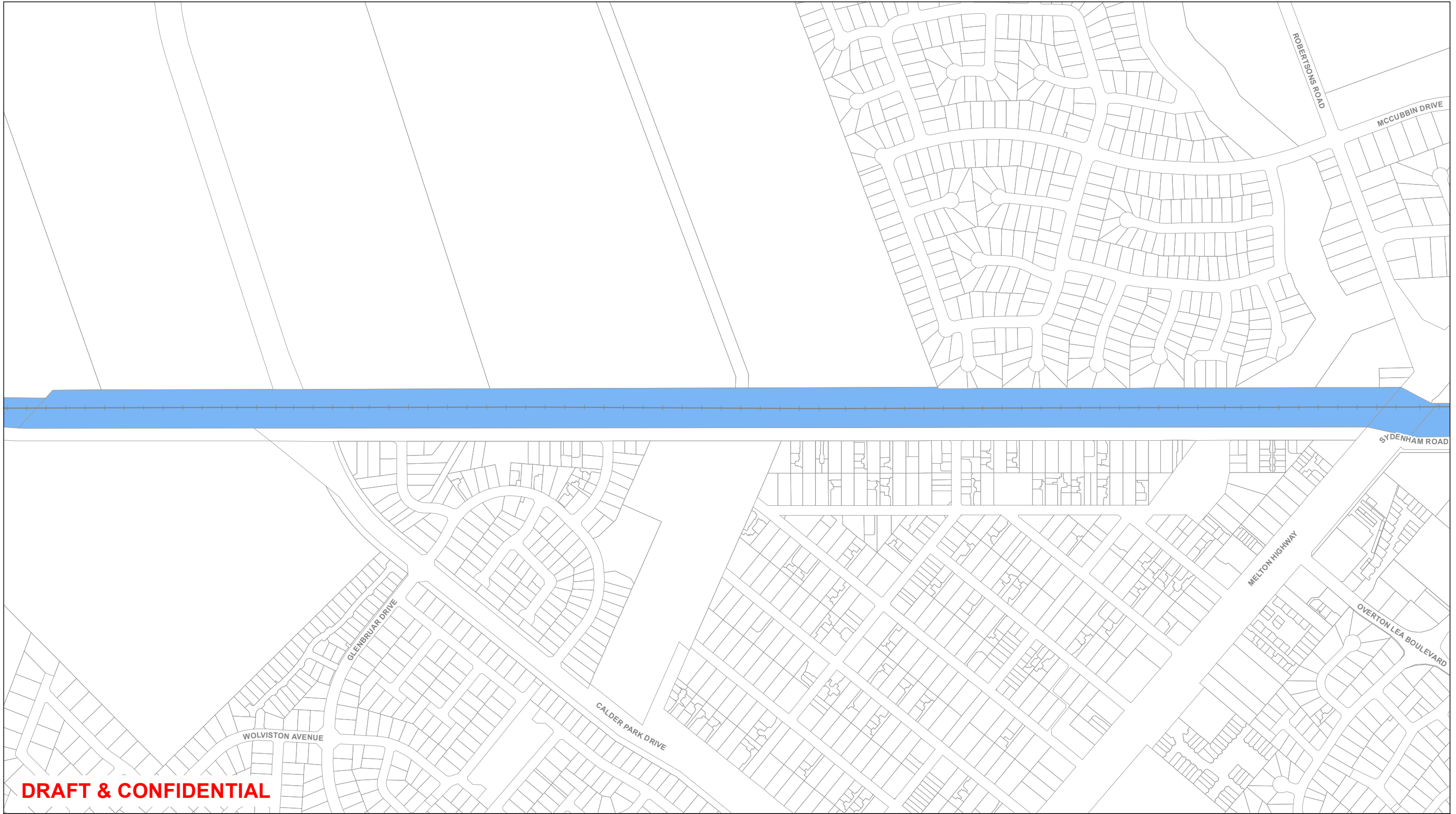
Melbourne Metro Rail Project

Title:
 Upgrade Land for Upgrade Works
 - Amendment GC96




Drawing Number: MMR-AJM-WNAA-MP-NP-500904
 Revision: P1.3

Drawn By: A.M.	Approved By: C.D.	Date: 23/03/2018	Map Size: A3
-------------------	----------------------	---------------------	-----------------





DRAFT & CONFIDENTIAL

- Legend**
-  Railway
 -  Cadastre
 -  Proposed Project Land

Map 8 of 57

Data Sources:
 AJM-JV 2018
 Contains Vicmap Information
 © State of Victoria 2018

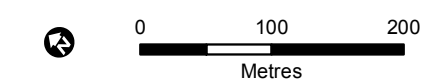


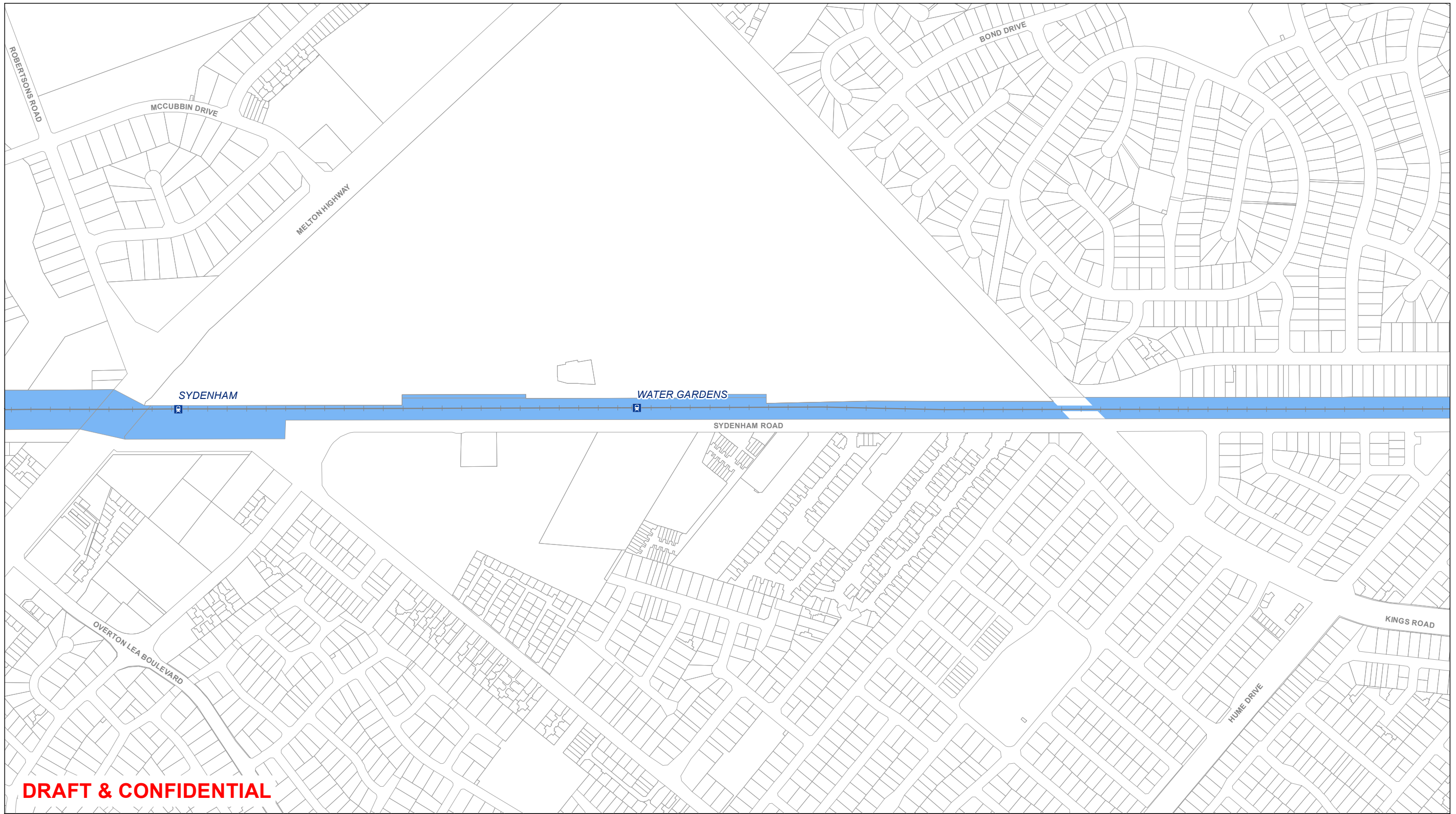
Melbourne Metro Rail Project

Title:
 Upgrade Land for Upgrade Works
 - Amendment GC96

Drawing Number: MMR-AJM-WNAA-MP-NP-500904	Revision: P1.3
--	-------------------



Drawn By: A.M.	Approved By: C.D.	Date: 23/03/2018	Map Size: A3
-------------------	----------------------	---------------------	-----------------





DRAFT & CONFIDENTIAL

Legend

-  Rail Station
-  Railway
-  Cadastre
-  Proposed Project Land

Map 9 of 57

Data Sources:
 AJM-JV 2018
 Contains Vicmap Information
 © State of Victoria 2018

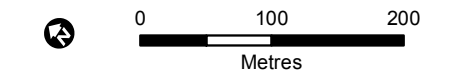


Melbourne Metro Rail Project

Title:
 Upgrade Land for Upgrade Works
 - Amendment GC96




Drawing Number: MMR-AJM-WNAA-MP-NP-500904
 Revision: P1.3

Drawn By: A.M.	Approved By: C.D.	Date: 23/03/2018	Map Size: A3
-------------------	----------------------	---------------------	-----------------





DRAFT & CONFIDENTIAL

- Legend**
-  Railway
 -  Cadastre
 -  Proposed Project Land

Map 10 of 57

Data Sources:
 AJM-JV 2018
 Contains Vicmap Information
 © State of Victoria 2018

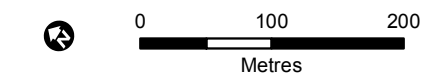


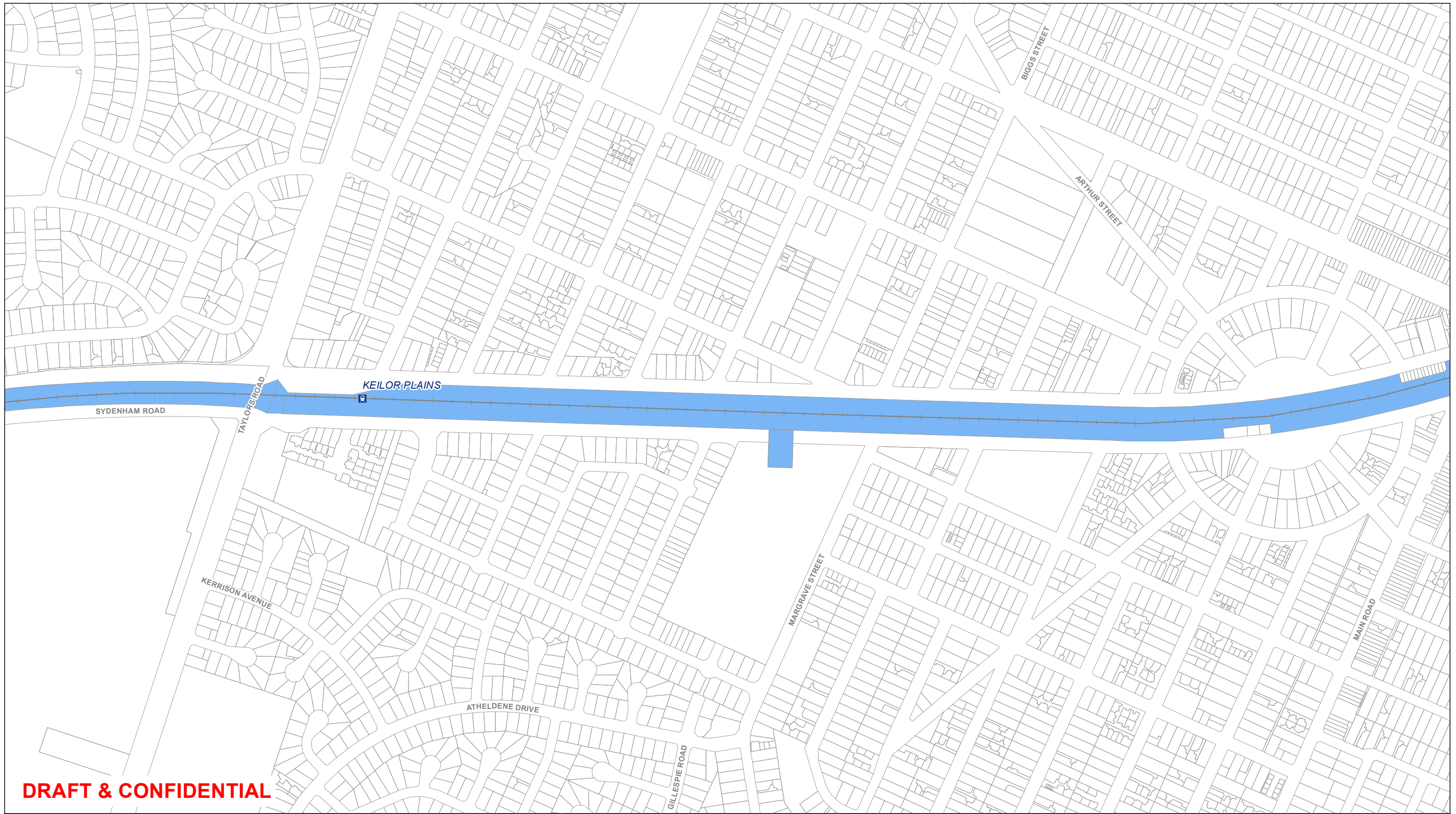
Melbourne Metro Rail Project

Title:
 Upgrade Land for Upgrade Works
 - Amendment GC96





Drawing Number: MMR-AJM-WNAA-MP-NP-500904	Revision: P1.3
--	-------------------

Drawn By: A.M.	Approved By: C.D.	Date: 23/03/2018	Map Size: A3
-------------------	----------------------	---------------------	-----------------





DRAFT & CONFIDENTIAL

- Legend**
-  Rail Station
 -  Railway
 -  Cadastre
 -  Proposed Project Land

Map 11 of 57



Data Sources:
 AJM-JV 2018
 Contains Vicmap Information
 © State of Victoria 2018

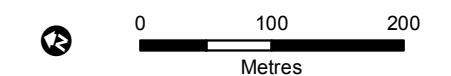


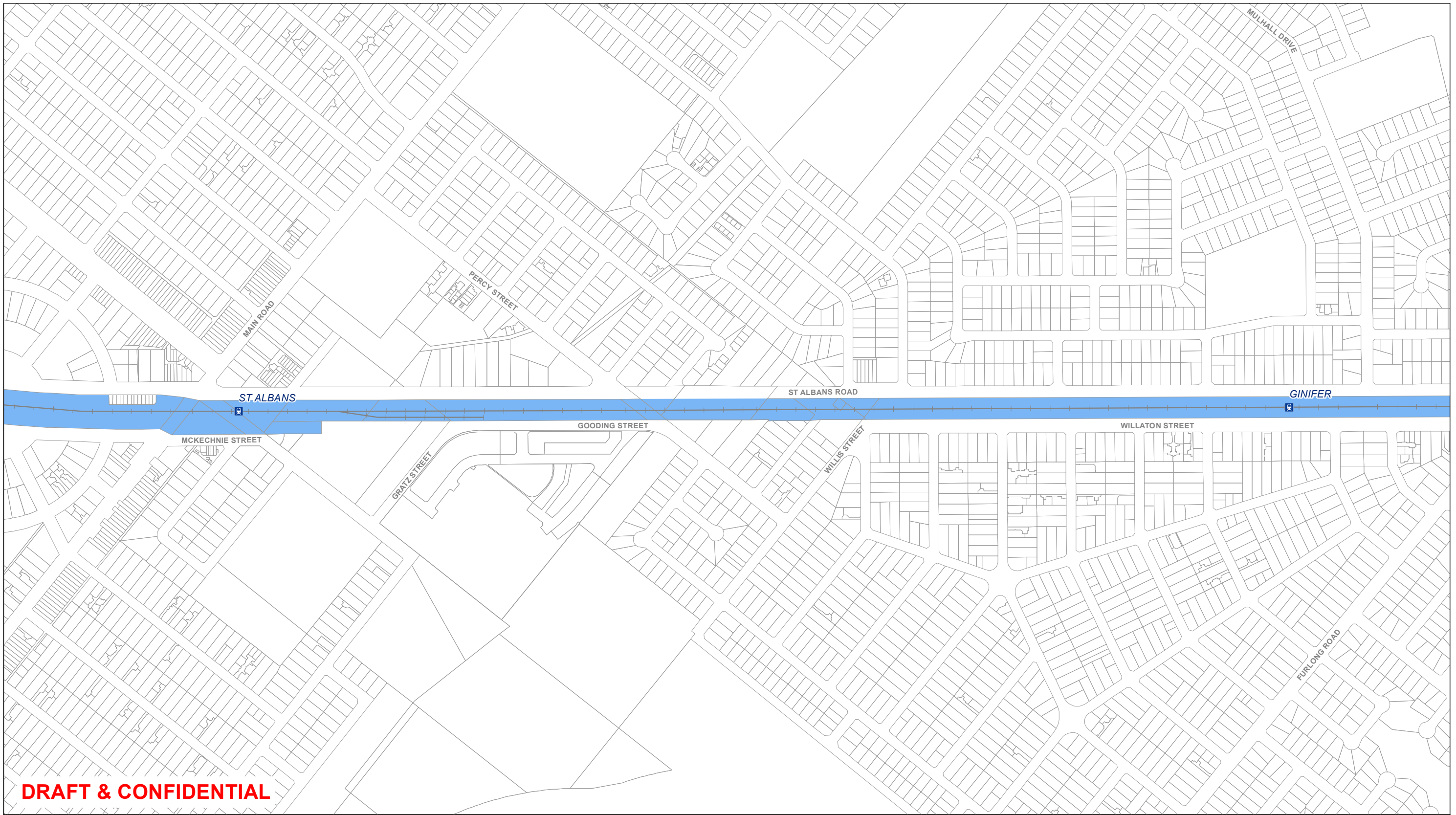
Melbourne Metro Rail Project

Title:
 Upgrade Land for Upgrade Works
 - Amendment GC96





Drawing Number: MMR-AJM-WNAA-MP-NP-500904
 Revision: P1.3

Drawn By: A.M.	Approved By: C.D.	Date: 23/03/2018	Map Size: A3
-------------------	----------------------	---------------------	-----------------





DRAFT & CONFIDENTIAL

- Legend**
-  Rail Station
 -  Railway
 -  Cadastre
 -  Proposed Project Land

Map 12 of 57



Data Sources:
 AJM-JV 2018
 Contains Vicmap Information
 © State of Victoria 2018

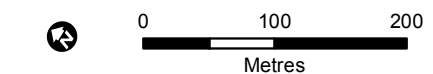


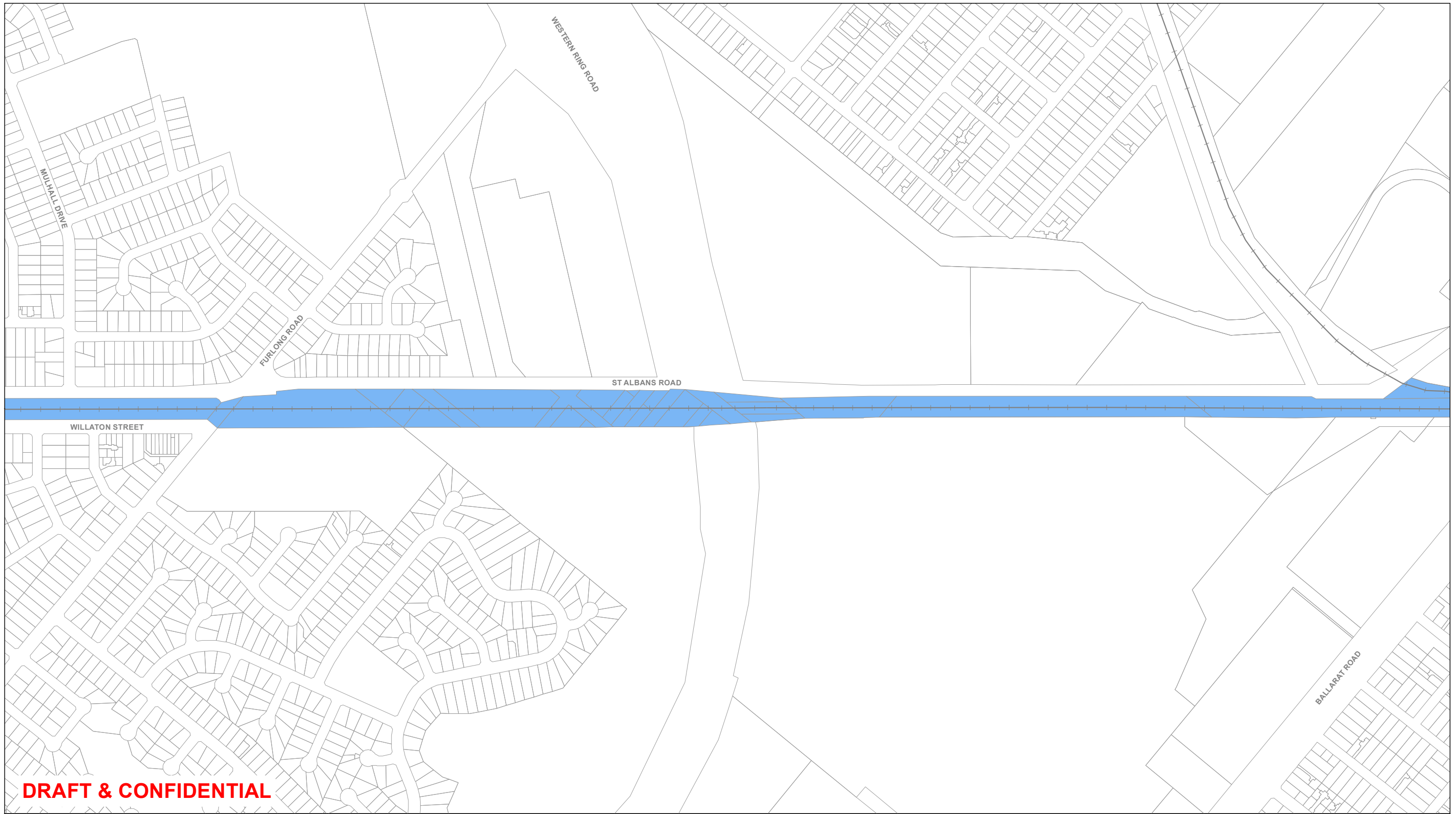
Melbourne Metro Rail Project

Title:
 Upgrade Land for Upgrade Works
 - Amendment GC96

Drawing Number: MMR-AJM-WNAA-MP-NP-500904
 Revision: P1.3

Drawn By: A.M.	Approved By: C.D.	Date: 23/03/2018	Map Size: A3
-------------------	----------------------	---------------------	-----------------



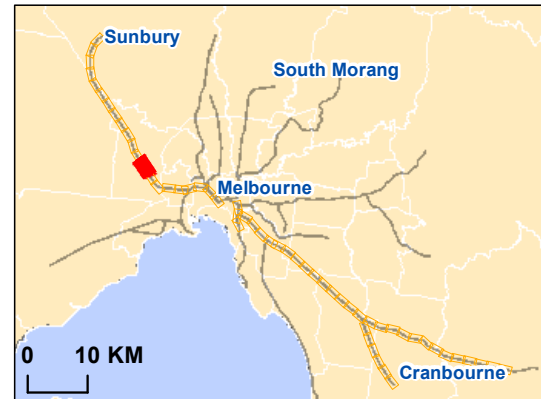


DRAFT & CONFIDENTIAL

- Legend**
- Railway
 - Cadastre
 - Proposed Project Land

Map 13 of 57

Data Sources:
 AJM-JV 2018
 Contains Vicmap Information
 © State of Victoria 2018

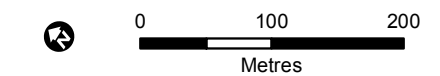


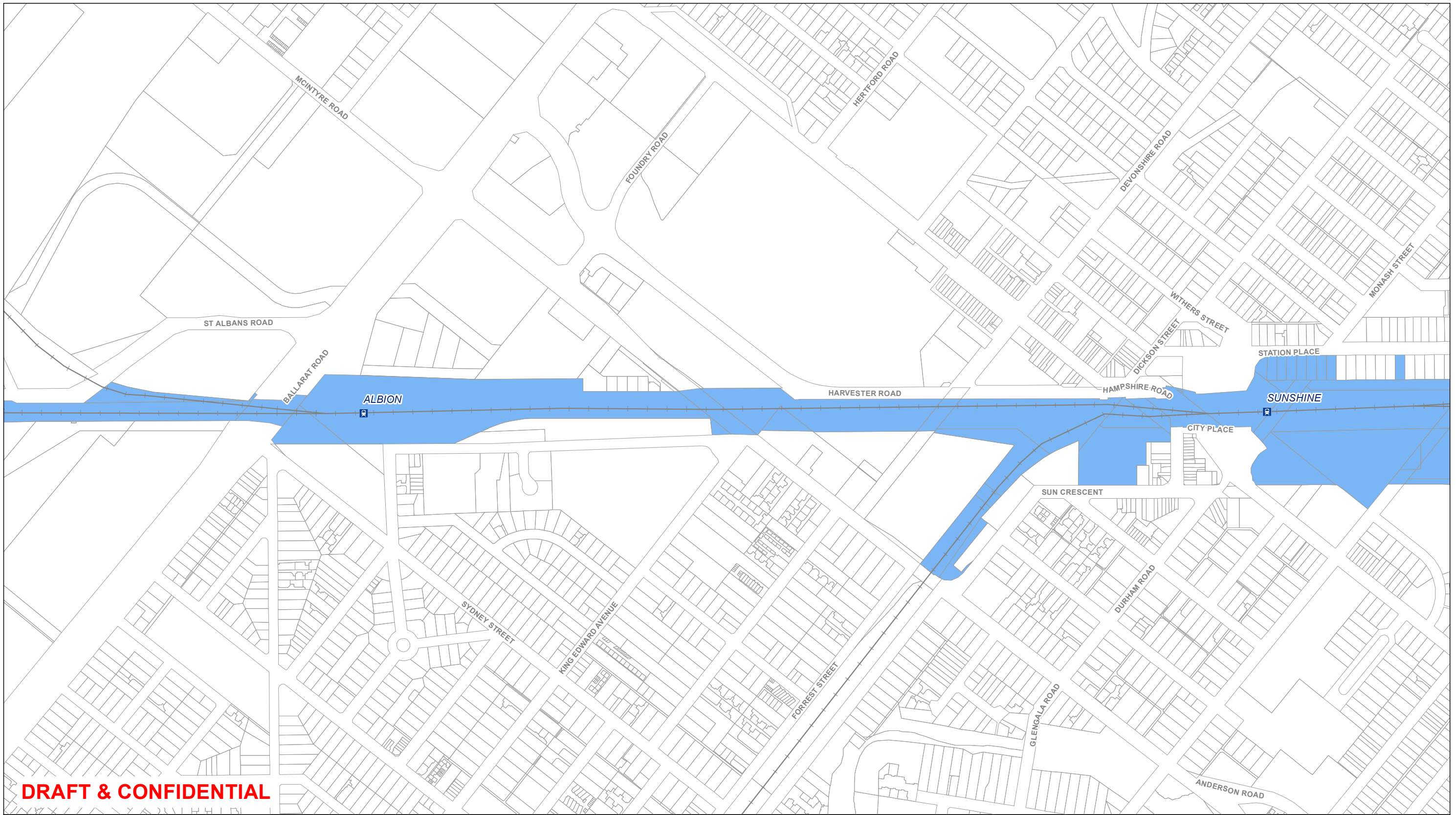
Melbourne Metro Rail Project

Title:
 Upgrade Land for Upgrade Works
 - Amendment GC96





Drawing Number: MMR-AJM-WNAA-MP-NP-500904
 Revision: P1.3

Drawn By: A.M.	Approved By: C.D.	Date: 23/03/2018	Map Size: A3
-------------------	----------------------	---------------------	-----------------





DRAFT & CONFIDENTIAL

- Legend**
-  Rail Station
 -  Railway
 -  Cadastre
 -  Proposed Project Land

Map 14 of 57



Data Sources:
 AJM-JV 2018
 Contains Vicmap Information
 © State of Victoria 2018

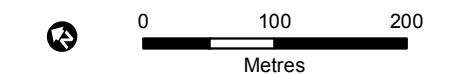


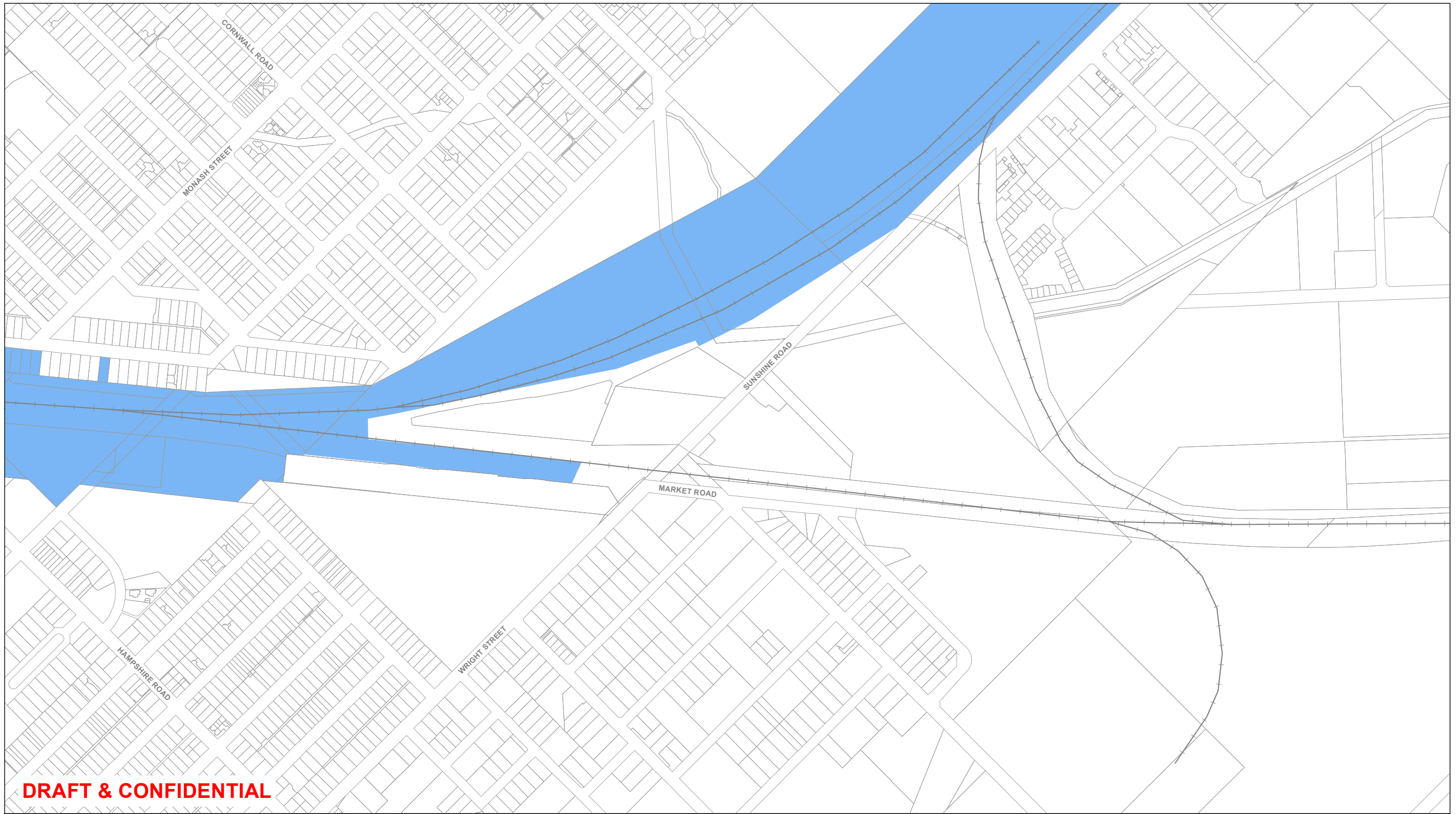
Melbourne Metro Rail Project

Title:
 Upgrade Land for Upgrade Works
 - Amendment GC96

Drawing Number: MMR-AJM-WNAA-MP-NP-500904
 Revision: P1.3

Drawn By: A.M.	Approved By: C.D.	Date: 23/03/2018	Map Size: A3
-------------------	----------------------	---------------------	-----------------





DRAFT & CONFIDENTIAL

- Legend**
- Railway
 - Cadastre
 - Proposed Project Land

Map 15 of 57

Data Sources:
 AJM-JV 2018
 Contains Vicmap Information
 © State of Victoria 2018




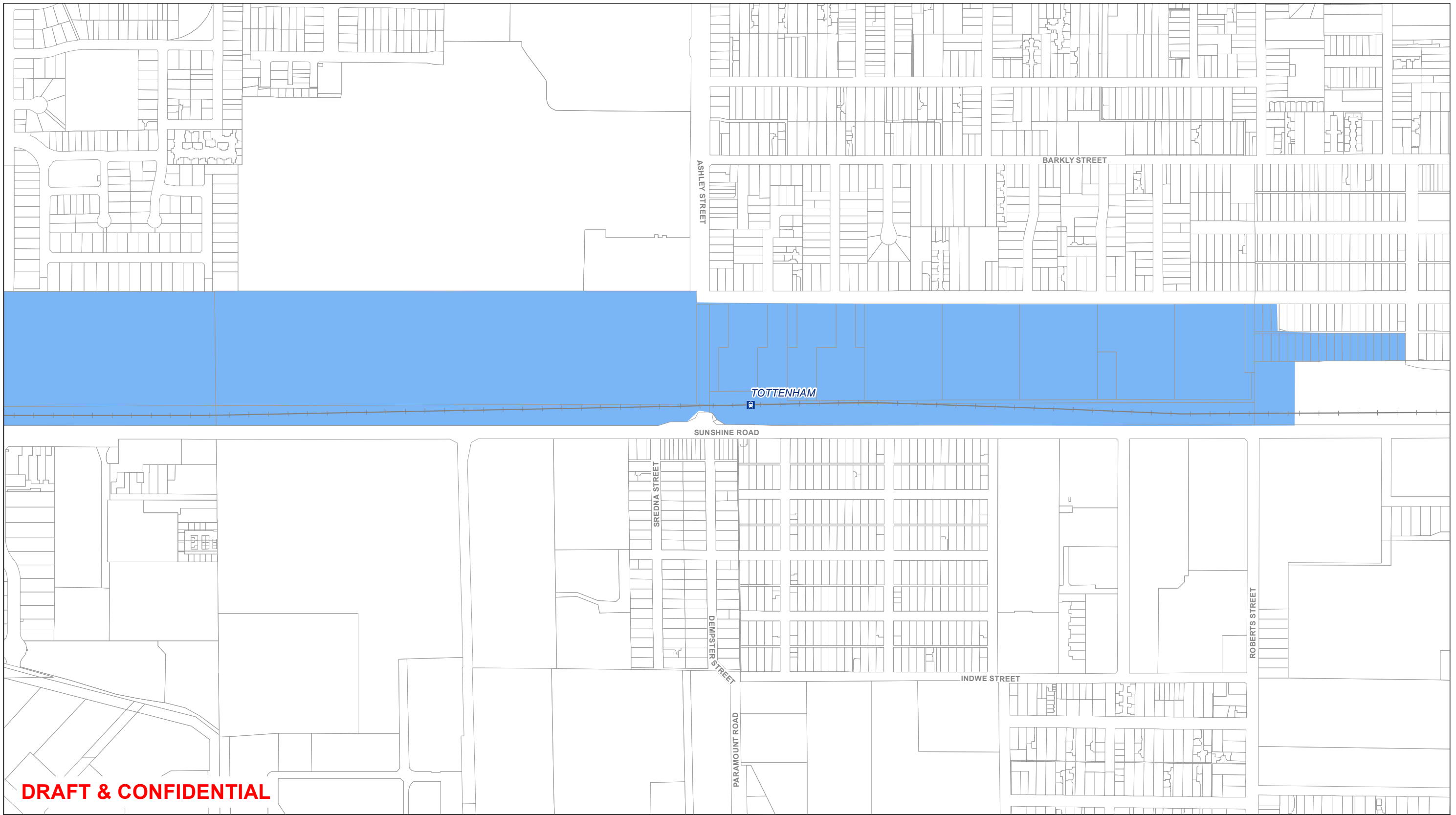
Melbourne Metro Rail Project

Title:
 Upgrade Land for Upgrade Works
 - Amendment GC96

Drawing Number: MMR-AJM-WNAA-MP-NP-500904
 Revision: P1.3

Drawn By: A.M.	Approved By: C.D.	Date: 23/03/2018	Map Size: A3
-------------------	----------------------	---------------------	-----------------





DRAFT & CONFIDENTIAL

Legend

-  Rail Station
-  Railway
-  Cadastre
-  Proposed Project Land

Map 16 of 57



Data Sources:
 AJM-JV 2018
 Contains Vicmap Information
 © State of Victoria 2018

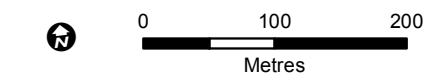


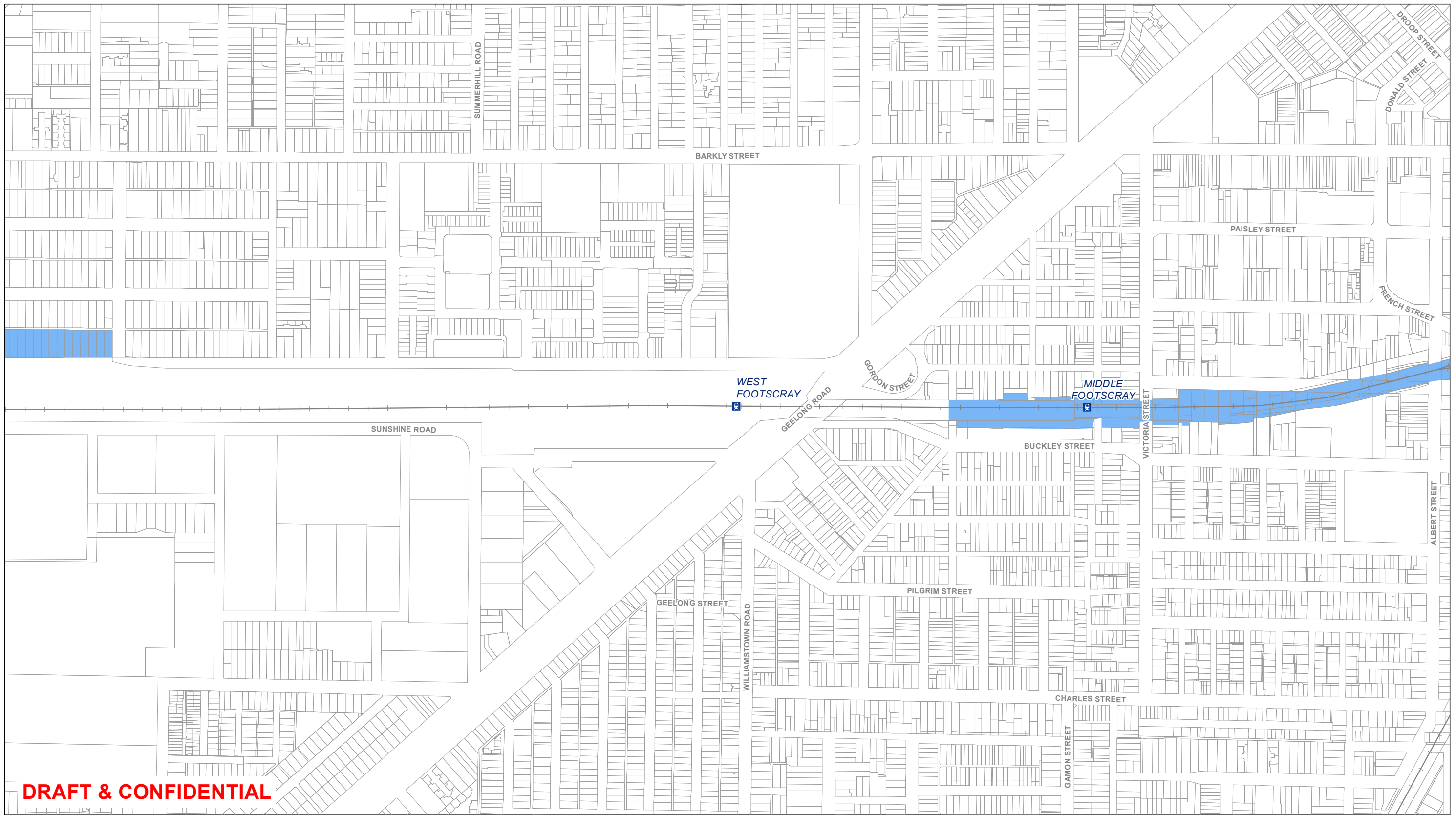
Melbourne Metro Rail Project

Title:
 Upgrade Land for Upgrade Works
 - Amendment GC96


Drawing Number: MMR-AJM-WNAA-MP-NP-500904
 Revision: P1.3

Drawn By: A.M.	Approved By: C.D.	Date: 23/03/2018	Map Size: A3
-------------------	----------------------	---------------------	-----------------





DRAFT & CONFIDENTIAL

- Legend**
-  Rail Station
 -  Railway
 -  Cadastre
 -  Proposed Project Land

Map 17 of 57



Data Sources:
 AJM-JV 2018
 Contains Vicmap Information
 © State of Victoria 2018

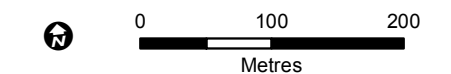


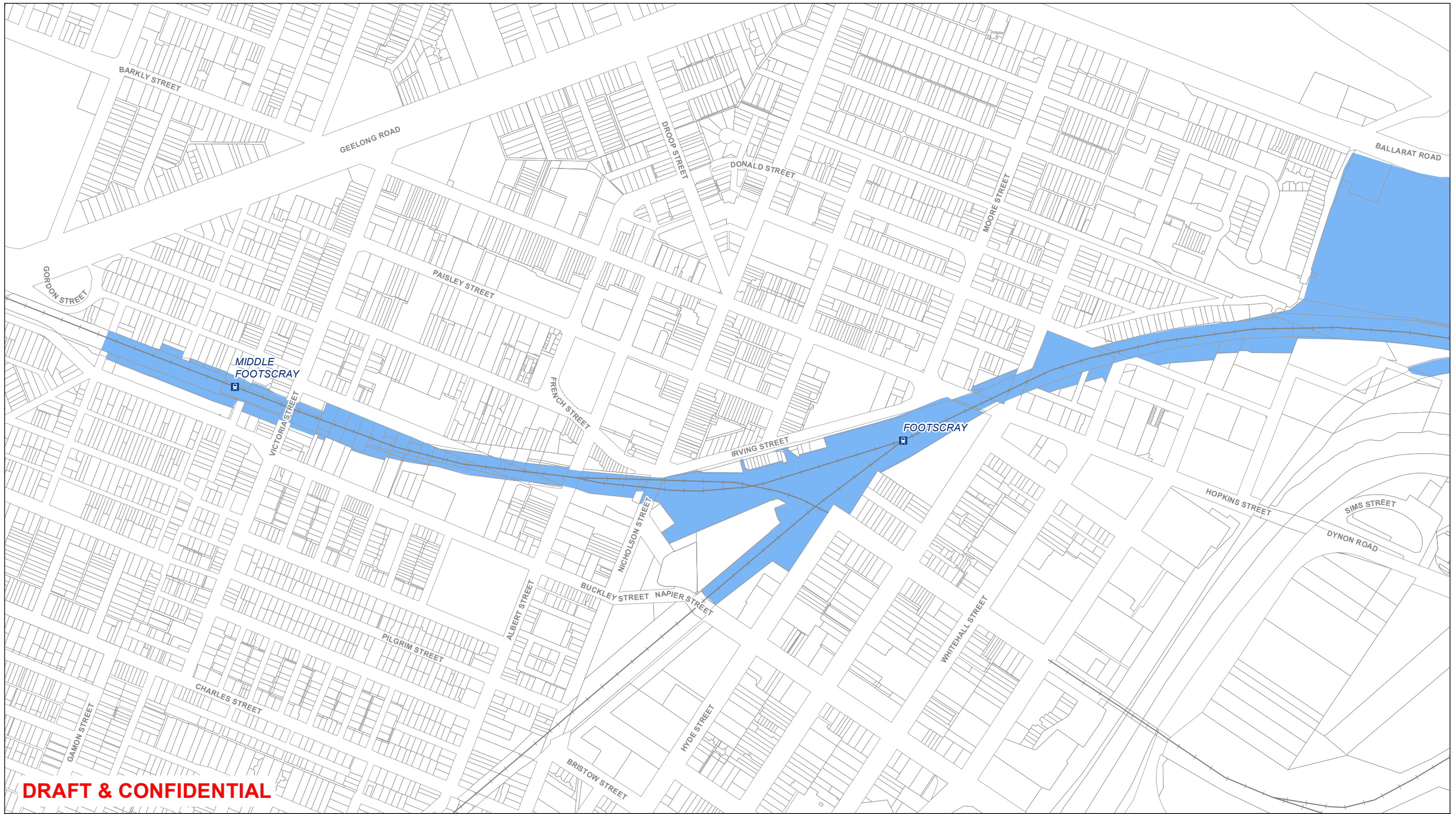
Melbourne Metro Rail Project

Title:
 Upgrade Land for Upgrade Works
 - Amendment GC96

Drawing Number: MMR-AJM-WNAA-MP-NP-500904
 Revision: P1.3


Drawn By: A.M.	Approved By: C.D.	Date: 23/03/2018	Map Size: A3
-------------------	----------------------	---------------------	-----------------





DRAFT & CONFIDENTIAL

Legend

-  Rail Station
-  Railway
-  Cadastre
-  Proposed Project Land

Map 18 of 57



Data Sources:
 AJM-JV 2018
 Contains Vicmap Information
 © State of Victoria 2018

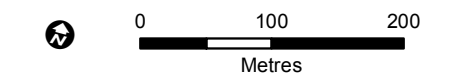


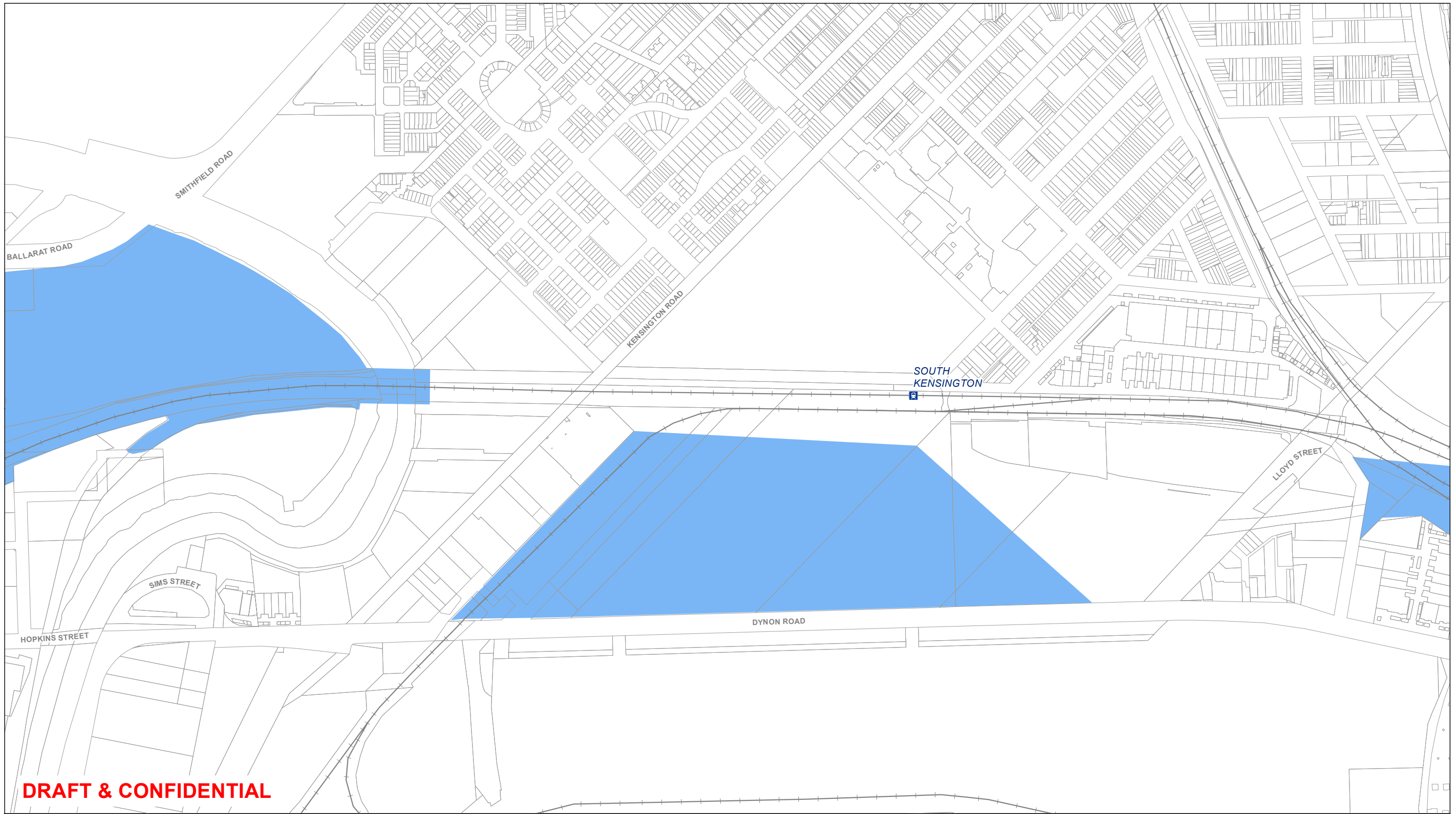
Melbourne Metro Rail Project

Title:
 Upgrade Land for Upgrade Works
 - Amendment GC96





Drawing Number: MMR-AJM-WNAA-MP-NP-500904
 Revision: P1.3

Drawn By: A.M.	Approved By: C.D.	Date: 23/03/2018	Map Size: A3
-------------------	----------------------	---------------------	-----------------





DRAFT & CONFIDENTIAL

- Legend**
-  Rail Station
 -  Railway
 -  Cadastre
 -  Proposed Project Land

Map 19 of 57

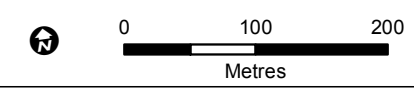
Data Sources:
 AJM-JV 2018
 Contains Vicmap Information
 © State of Victoria 2018



Melbourne Metro Rail Project

Title:
 Upgrade Land for Upgrade Works
 - Amendment GC96

Drawing Number: MMR-AJM-WNAA-MP-NP-500904		Revision: P1.3	
Drawn By: A.M.	Approved By: C.D.	Date: 23/03/2018	Map Size: A3





DRAFT & CONFIDENTIAL

- Legend**
- Rail Station
 - Railway
 - Cadastre
 - Proposed Project Land

Map 20 of 57



Data Sources:
 AJM-JV 2018
 Contains Vicmap Information
 © State of Victoria 2018

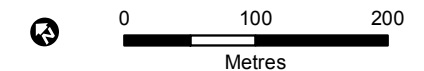


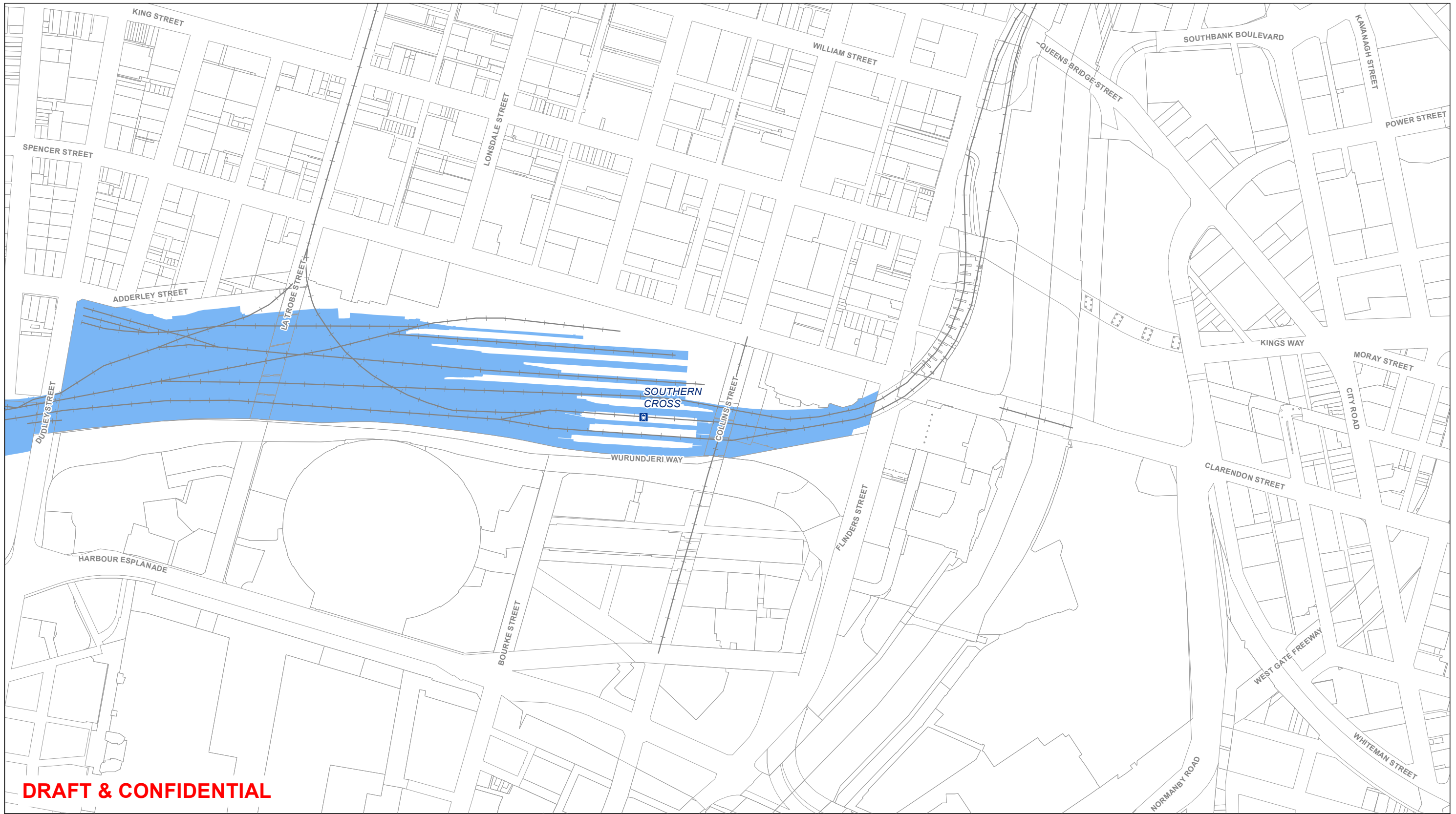
Melbourne Metro Rail Project

Title:
 Upgrade Land for Upgrade Works
 - Amendment GC96

Drawing Number: MMR-AJM-WNAA-MP-NP-500904
 Revision: P1.3

Drawn By: A.M.	Approved By: C.D.	Date: 23/03/2018	Map Size: A3
-------------------	----------------------	---------------------	-----------------





DRAFT & CONFIDENTIAL

Legend

-  Rail Station
-  Railway
-  Cadastre
-  Proposed Project Land

Map 21 of 57



Data Sources:
 AJM-JV 2018
 Contains Vicmap Information
 © State of Victoria 2018

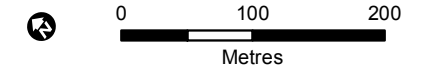


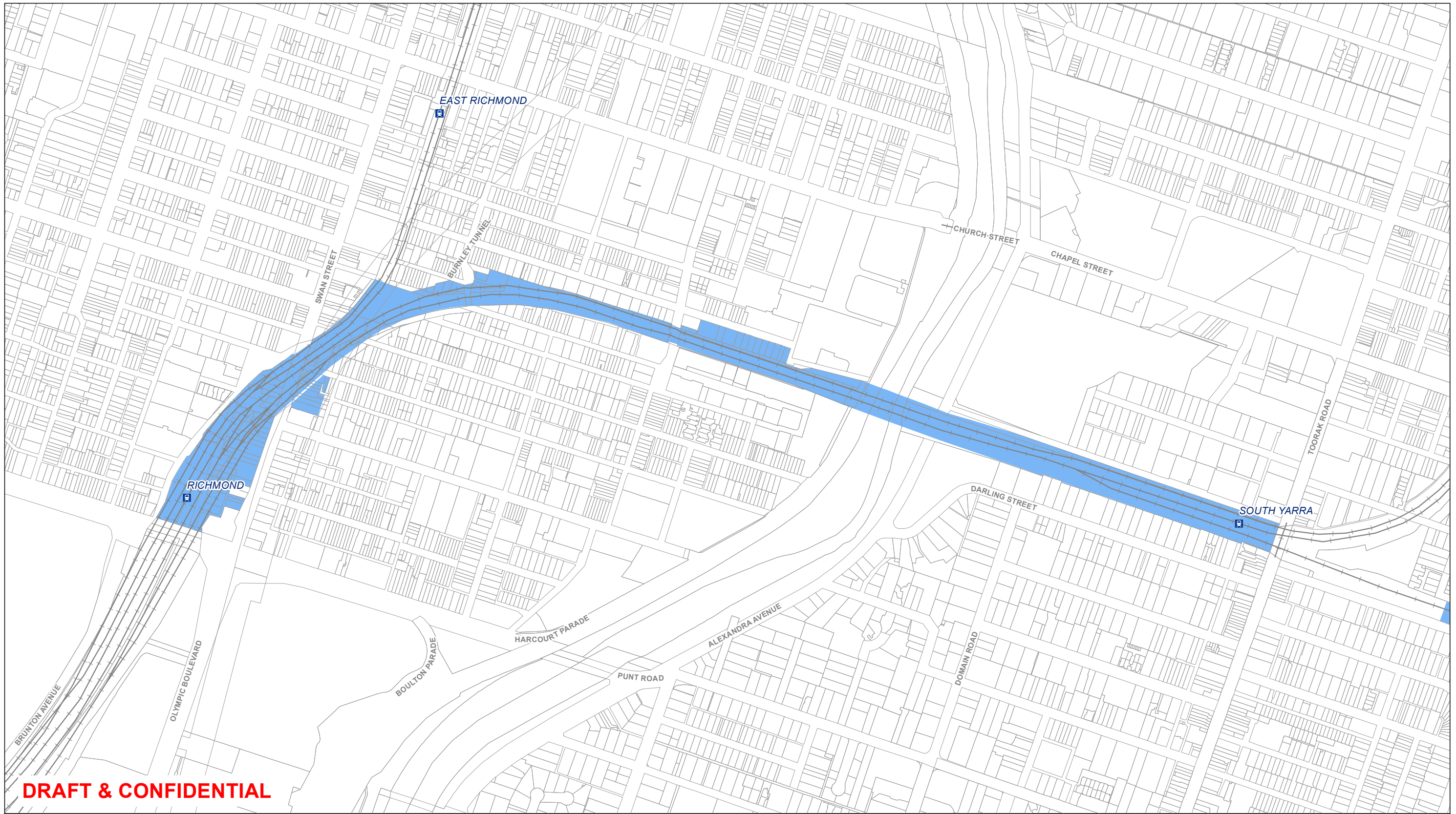
Melbourne Metro Rail Project

Title:
 Upgrade Land for Upgrade Works
 - Amendment GC96





Drawing Number: MMR-AJM-WNAA-MP-NP-500904
 Revision: P1.3

Drawn By: A.M.	Approved By: C.D.	Date: 23/03/2018	Map Size: A3
-------------------	----------------------	---------------------	-----------------





DRAFT & CONFIDENTIAL

- Legend**
-  Rail Station
 -  Railway
 -  Cadastre
 -  Proposed Project Land

Map 22 of 57



Data Sources:
 AJM-JV 2018
 Contains Vicmap Information
 © State of Victoria 2018

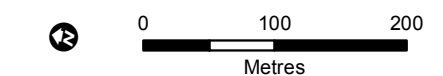


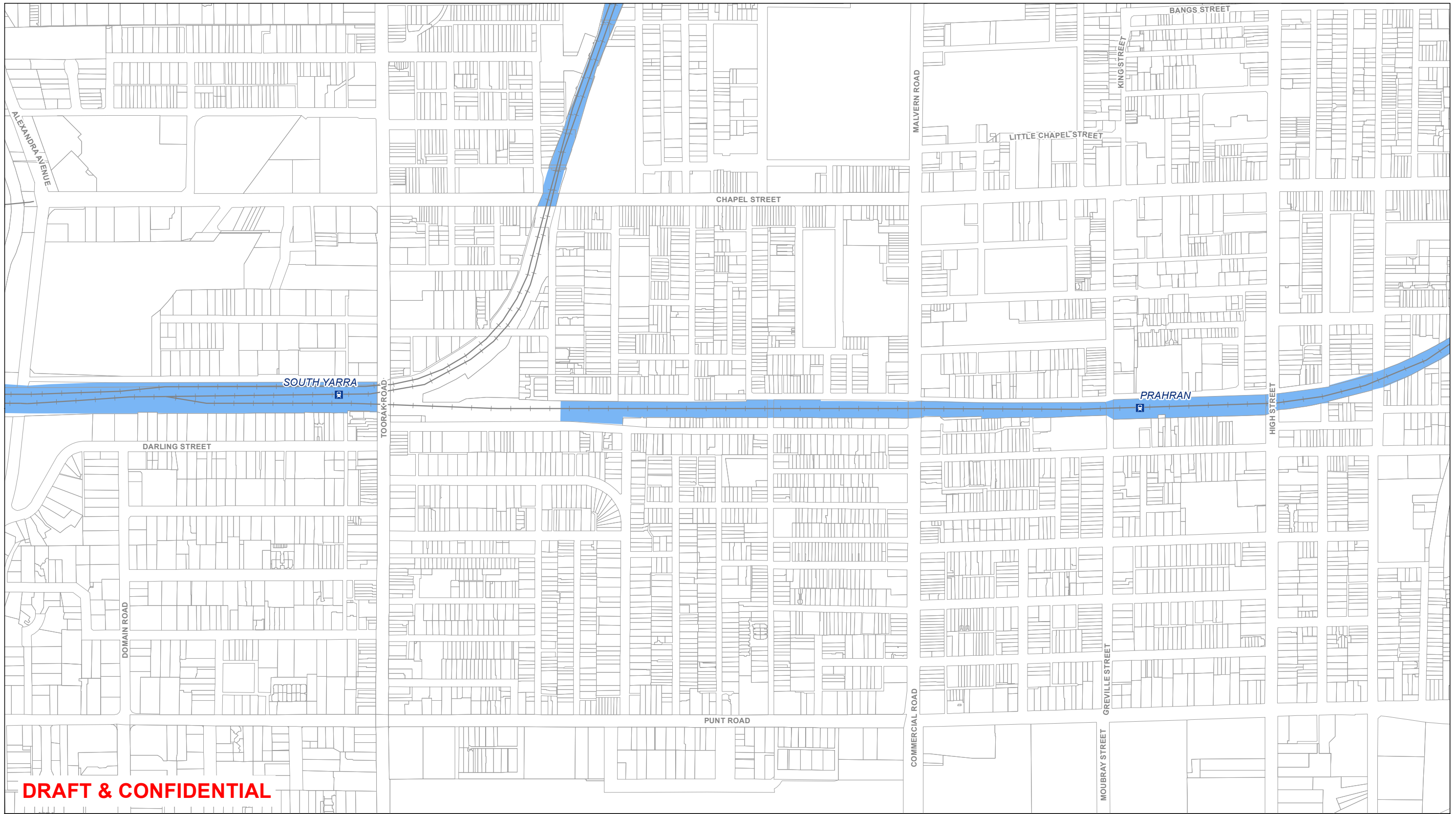
Melbourne Metro Rail Project

Title:
 Upgrade Land for Upgrade Works
 - Amendment GC96

Drawing Number: MMR-AJM-WNAA-MP-NP-500904
 Revision: P1.3

Drawn By: A.M.	Approved By: C.D.	Date: 23/03/2018	Map Size: A3
-------------------	----------------------	---------------------	-----------------





DRAFT & CONFIDENTIAL

Legend

-  Rail Station
-  Railway
-  Cadastre
-  Proposed Project Land

Map 23 of 57



Data Sources:
 AJM-JV 2018
 Contains Vicmap Information
 © State of Victoria 2018

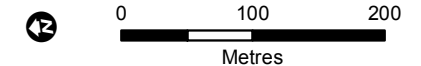


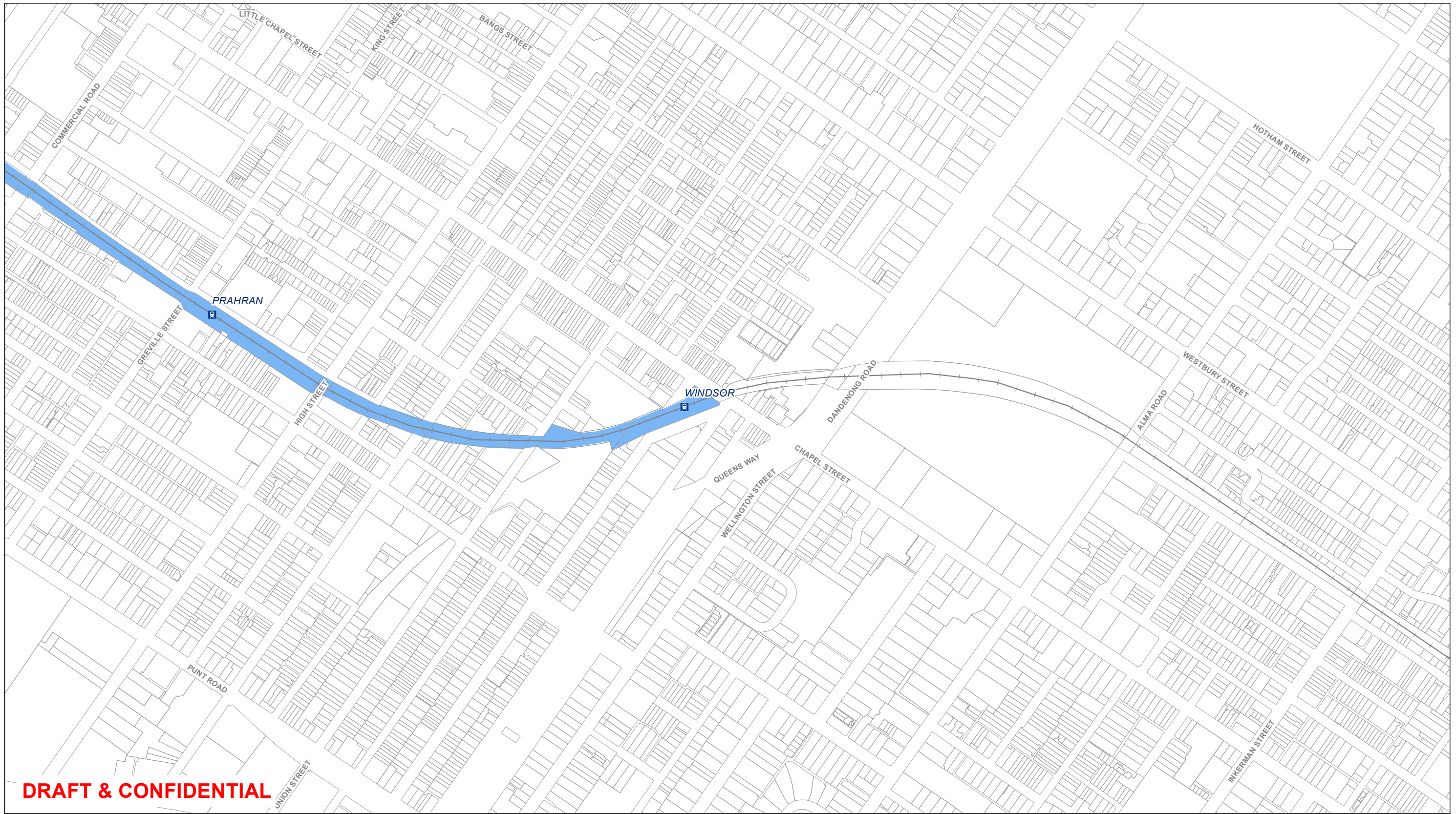
Melbourne Metro Rail Project

Title:
 Upgrade Land for Upgrade Works
 - Amendment GC96

Drawing Number: MMR-AJM-WNAA-MP-NP-500904
 Revision: P1.3




Drawn By: A.M.	Approved By: C.D.	Date: 23/03/2018	Map Size: A3
-------------------	----------------------	---------------------	-----------------





DRAFT & CONFIDENTIAL

Legend

-  Rail Station
-  Railway
-  Cadastre
-  Proposed Project Land

Map 24 of 57



Data Sources:
 AJM-JV 2018
 Contains Vicmap Information
 © State of Victoria 2018

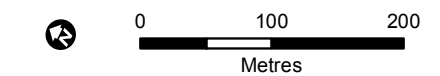


Melbourne Metro Rail Project

Title:
 Upgrade Land for Upgrade Works
 - Amendment GC96

Drawing Number: MMR-AJM-WNAA-MP-NP-500904
 Revision: P1.3



Drawn By: A.M.	Approved By: C.D.	Date: 23/03/2018	Map Size: A3
-------------------	----------------------	---------------------	-----------------





DRAFT & CONFIDENTIAL

Legend

-  Rail Station
-  Railway
-  Cadastre
-  Proposed Project Land

Map 25 of 57



Data Sources:
 AJM-JV 2018
 Contains Vicmap Information
 © State of Victoria 2018

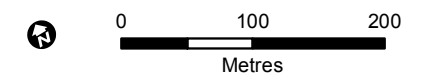


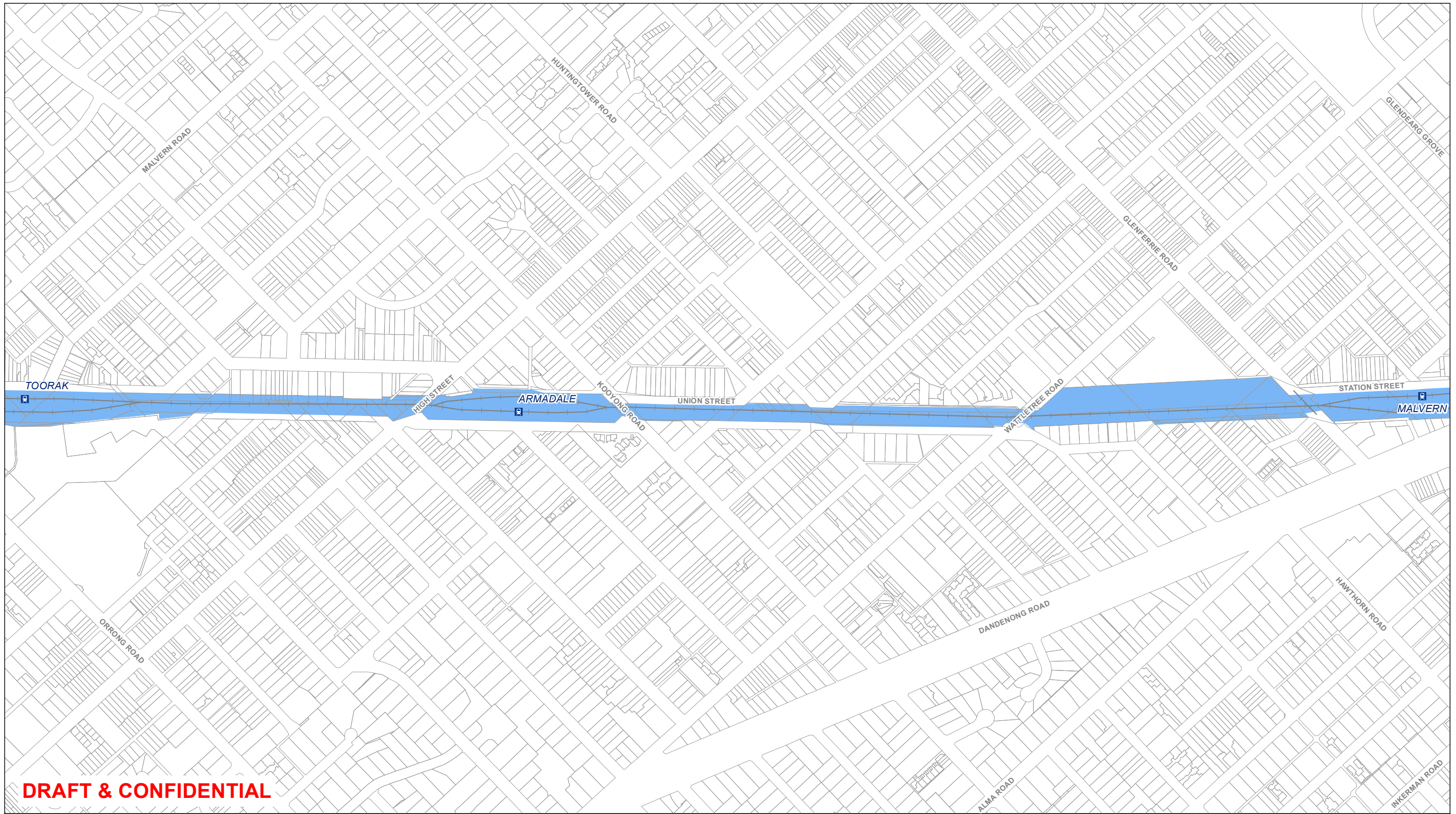
Melbourne Metro Rail Project

Title:
 Upgrade Land for Upgrade Works
 - Amendment GC96





Drawing Number: MMR-AJM-WNAA-MP-NP-500904
 Revision: P1.3

Drawn By: A.M.	Approved By: C.D.	Date: 23/03/2018	Map Size: A3
-------------------	----------------------	---------------------	-----------------





DRAFT & CONFIDENTIAL

- Legend**
-  Rail Station
 -  Railway
 -  Cadastre
 -  Proposed Project Land

Map 26 of 57



Data Sources:
 AJM-JV 2018
 Contains Vicmap Information
 © State of Victoria 2018

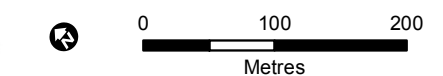


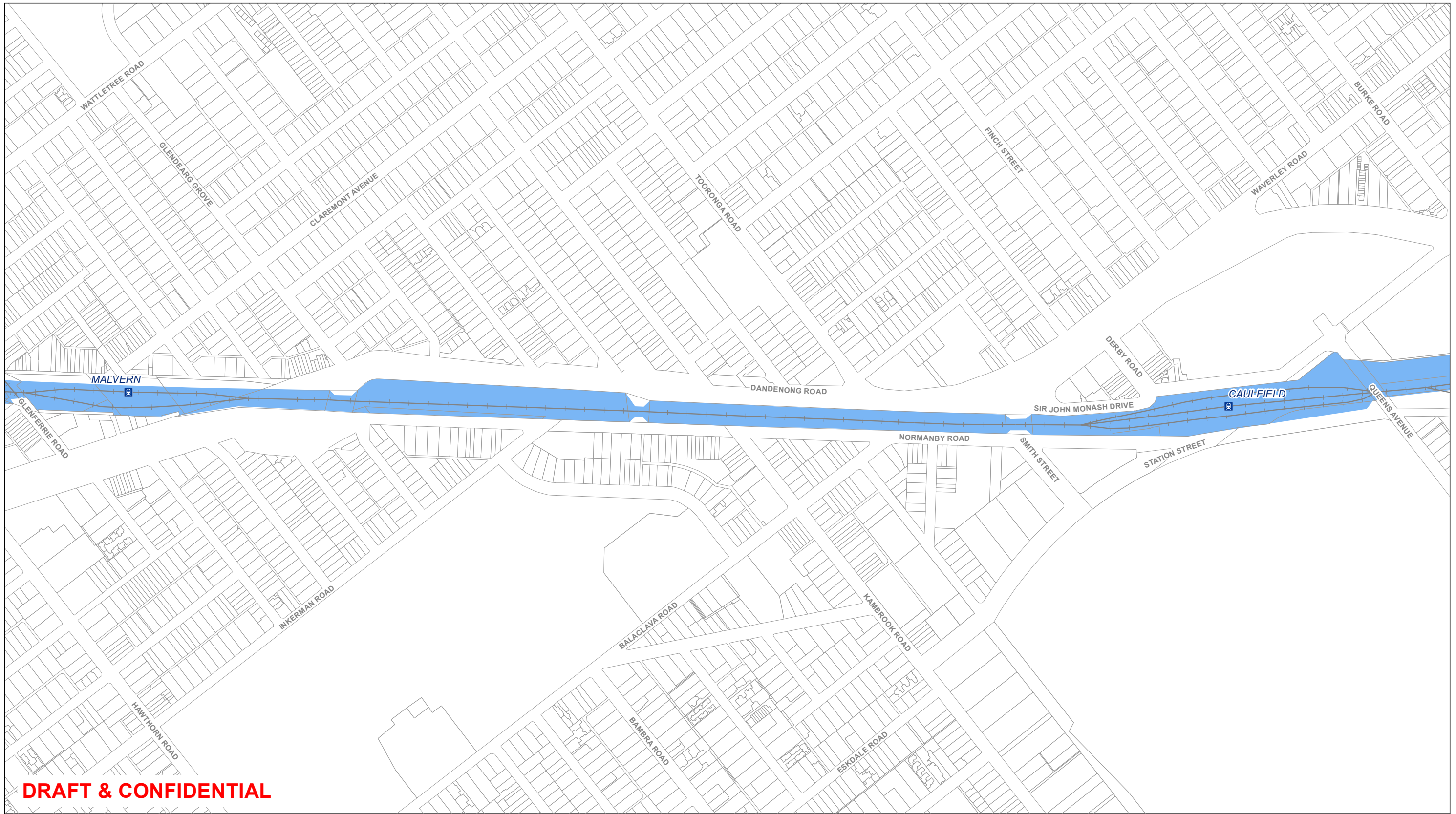
Melbourne Metro Rail Project

Title:
 Upgrade Land for Upgrade Works
 - Amendment GC96




Drawing Number: MMR-AJM-WNAA-MP-NP-500904
 Revision: P1.3

Drawn By: A.M.	Approved By: C.D.	Date: 23/03/2018	Map Size: A3
-------------------	----------------------	---------------------	-----------------





DRAFT & CONFIDENTIAL

- Legend**
-  Rail Station
 -  Railway
 -  Cadastre
 -  Proposed Project Land

Map 27 of 57



Data Sources:
 AJM-JV 2018
 Contains Vicmap Information
 © State of Victoria 2018

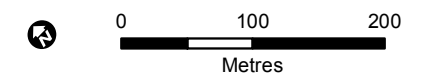


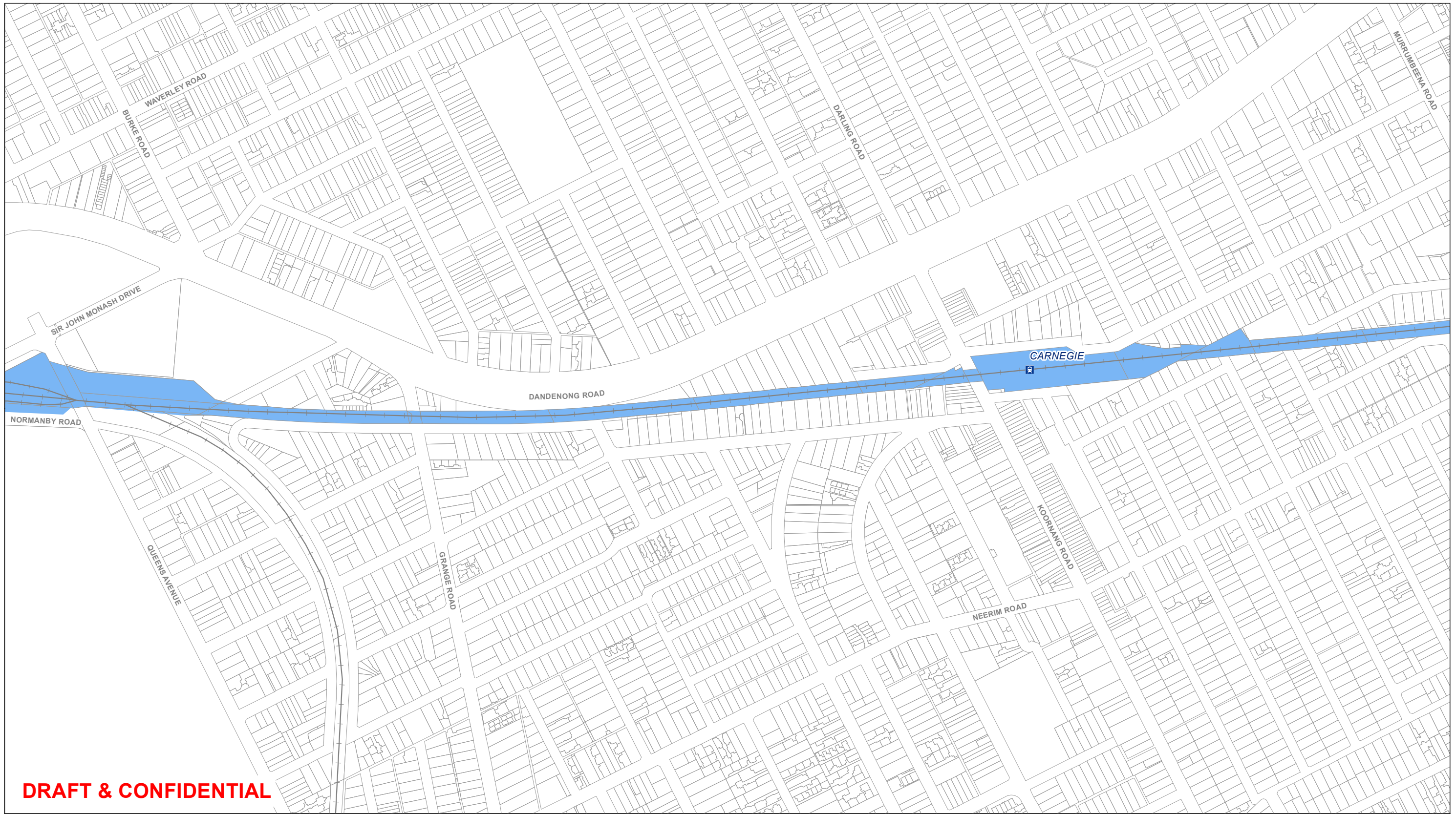
Melbourne Metro Rail Project

Title:
 Upgrade Land for Upgrade Works
 - Amendment GC96





Drawing Number: MMR-AJM-WNAA-MP-NP-500904
 Revision: P1.3

Drawn By: A.M.	Approved By: C.D.	Date: 23/03/2018	Map Size: A3
-------------------	----------------------	---------------------	-----------------





DRAFT & CONFIDENTIAL

- Legend**
-  Rail Station
 -  Railway
 -  Cadastre
 -  Proposed Project Land

Map 28 of 57



Data Sources:
 AJM-JV 2018
 Contains Vicmap Information
 © State of Victoria 2018

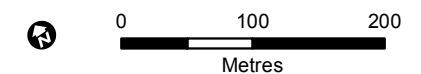


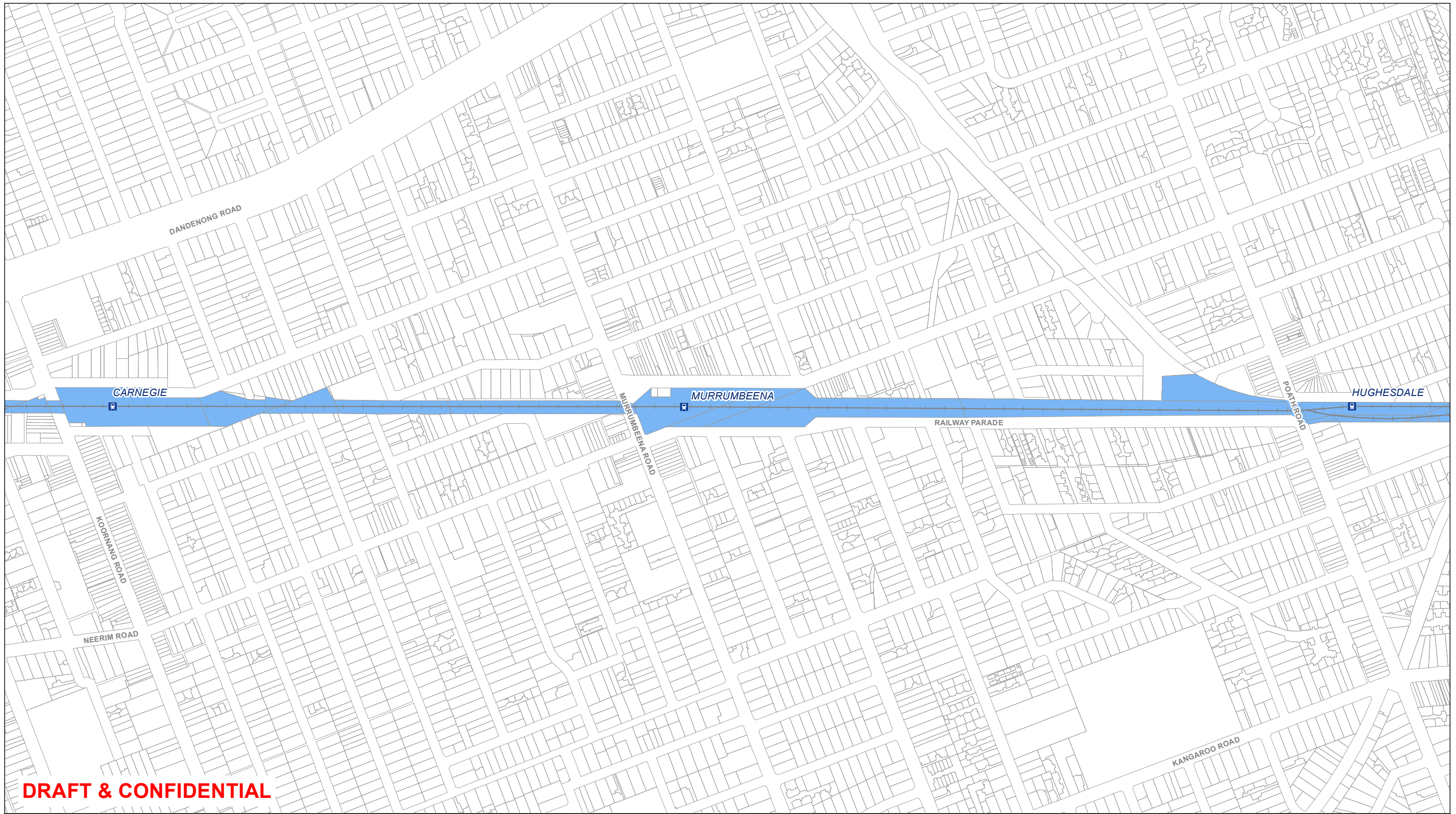
Melbourne Metro Rail Project

Title:
 Upgrade Land for Upgrade Works
 - Amendment GC96

Drawing Number: MMR-AJM-WNAA-MP-NP-500904
 Revision: P1.3

Drawn By: A.M.	Approved By: C.D.	Date: 23/03/2018	Map Size: A3
-------------------	----------------------	---------------------	-----------------





DRAFT & CONFIDENTIAL

Legend

-  Rail Station
-  Railway
-  Cadastre
-  Proposed Project Land

Map 29 of 57



Data Sources:
 AJM-JV 2018
 Contains Vicmap Information
 © State of Victoria 2018

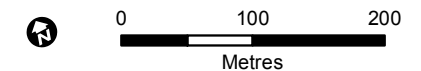


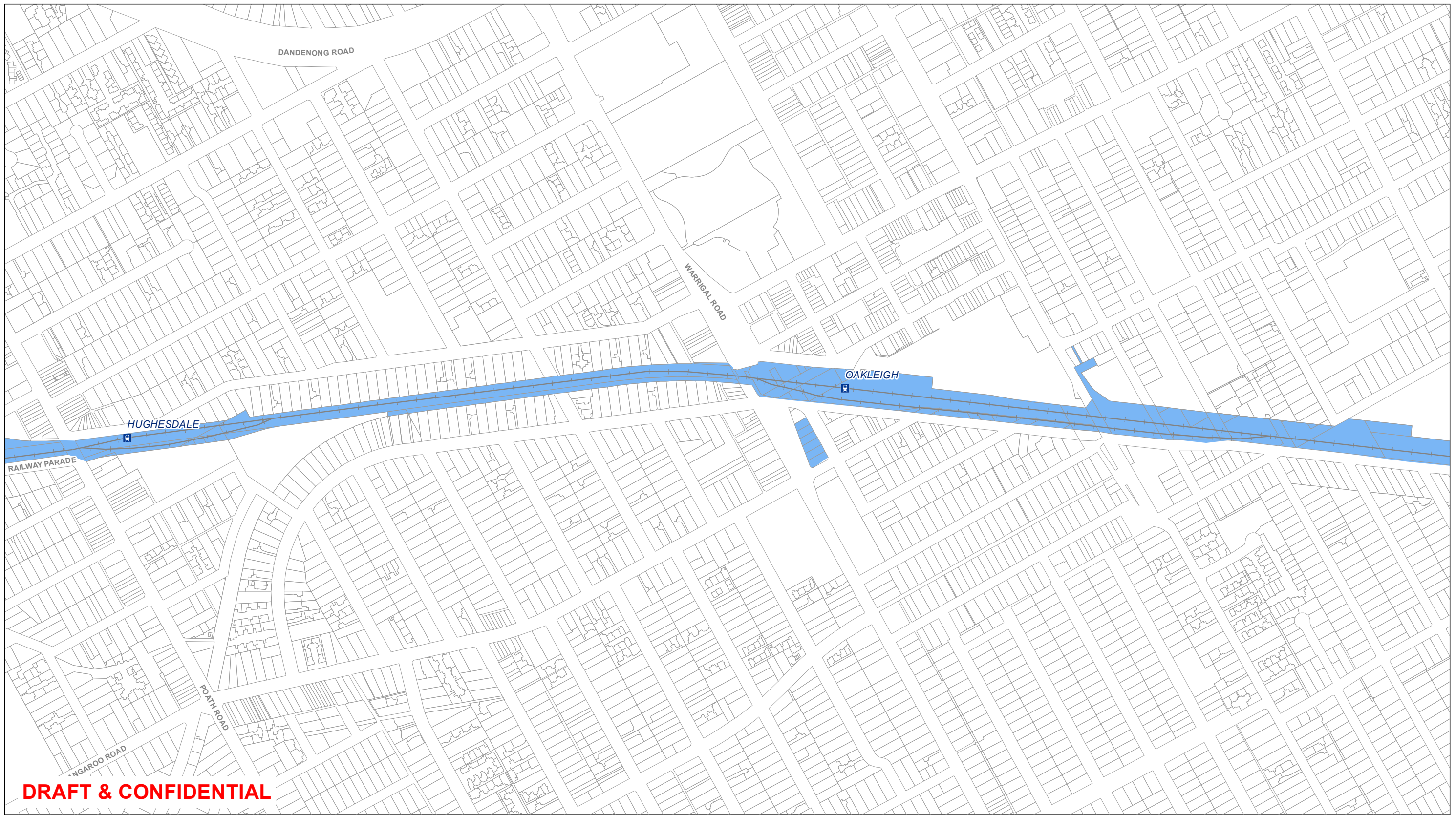
Melbourne Metro Rail Project

Title:
 Upgrade Land for Upgrade Works
 - Amendment GC96



Drawing Number: MMR-AJM-WNAA-MP-NP-500904
 Revision: P1.3

Drawn By: A.M.	Approved By: C.D.	Date: 23/03/2018	Map Size: A3
-------------------	----------------------	---------------------	-----------------





DRAFT & CONFIDENTIAL

- Legend**
-  Rail Station
 -  Railway
 -  Cadastre
 -  Proposed Project Land

Map 30 of 57



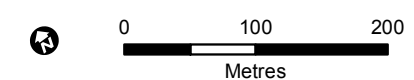
Data Sources:
 AJM-JV 2018
 Contains Vicmap Information
 © State of Victoria 2018

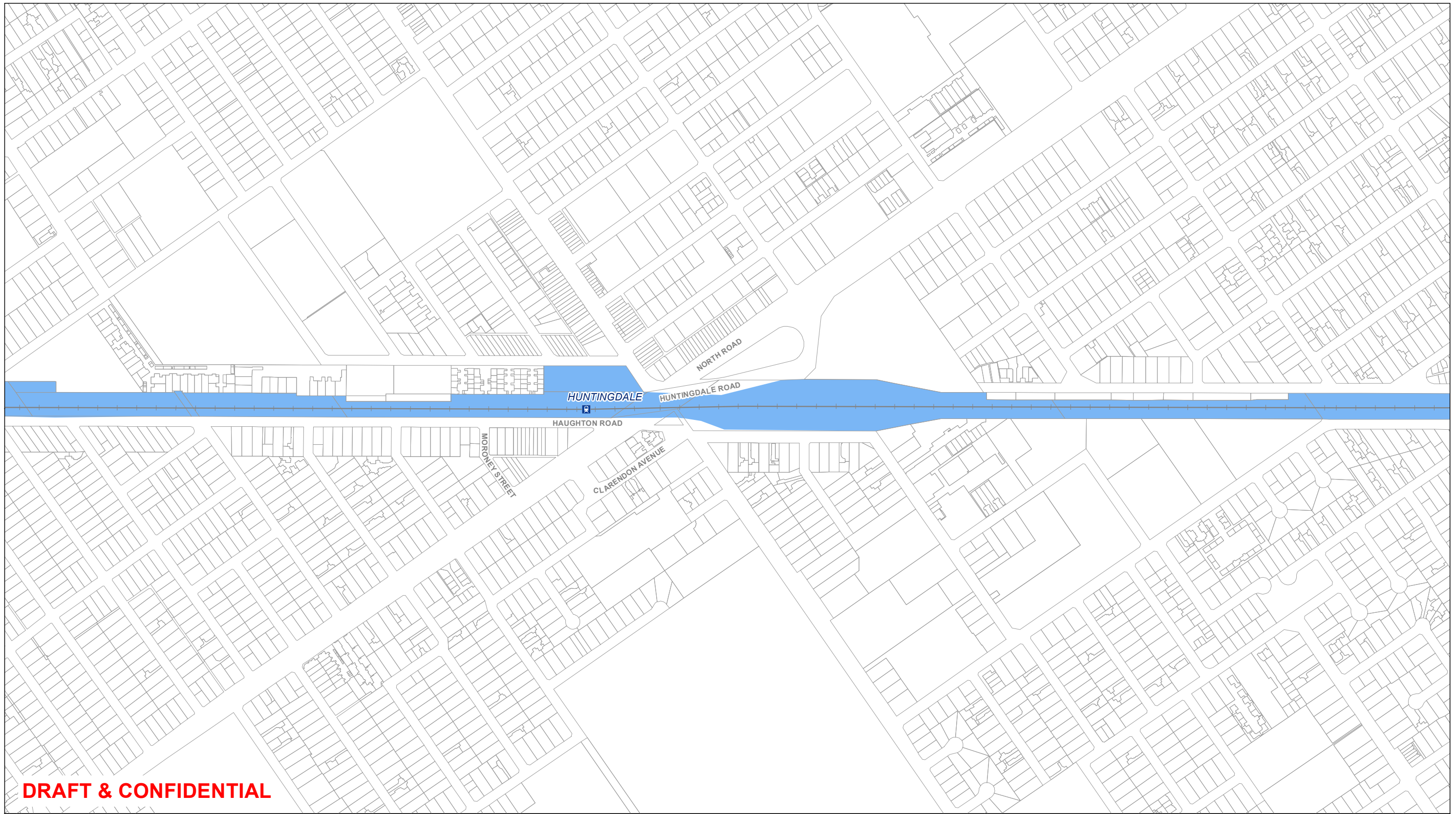


Melbourne Metro Rail Project




Title:
 Upgrade Land for Upgrade Works
 - Amendment GC96

Drawing Number: MMR-AJM-WNAA-MP-NP-500904		Revision: P1.3	
Drawn By: A.M.	Approved By: C.D.	Date: 23/03/2018	Map Size: A3





DRAFT & CONFIDENTIAL

- Legend**
-  Rail Station
 -  Railway
 -  Cadastre
 -  Proposed Project Land

Map 31 of 57

Data Sources:
 AJM-JV 2018
 Contains Vicmap Information
 © State of Victoria 2018

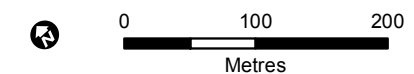


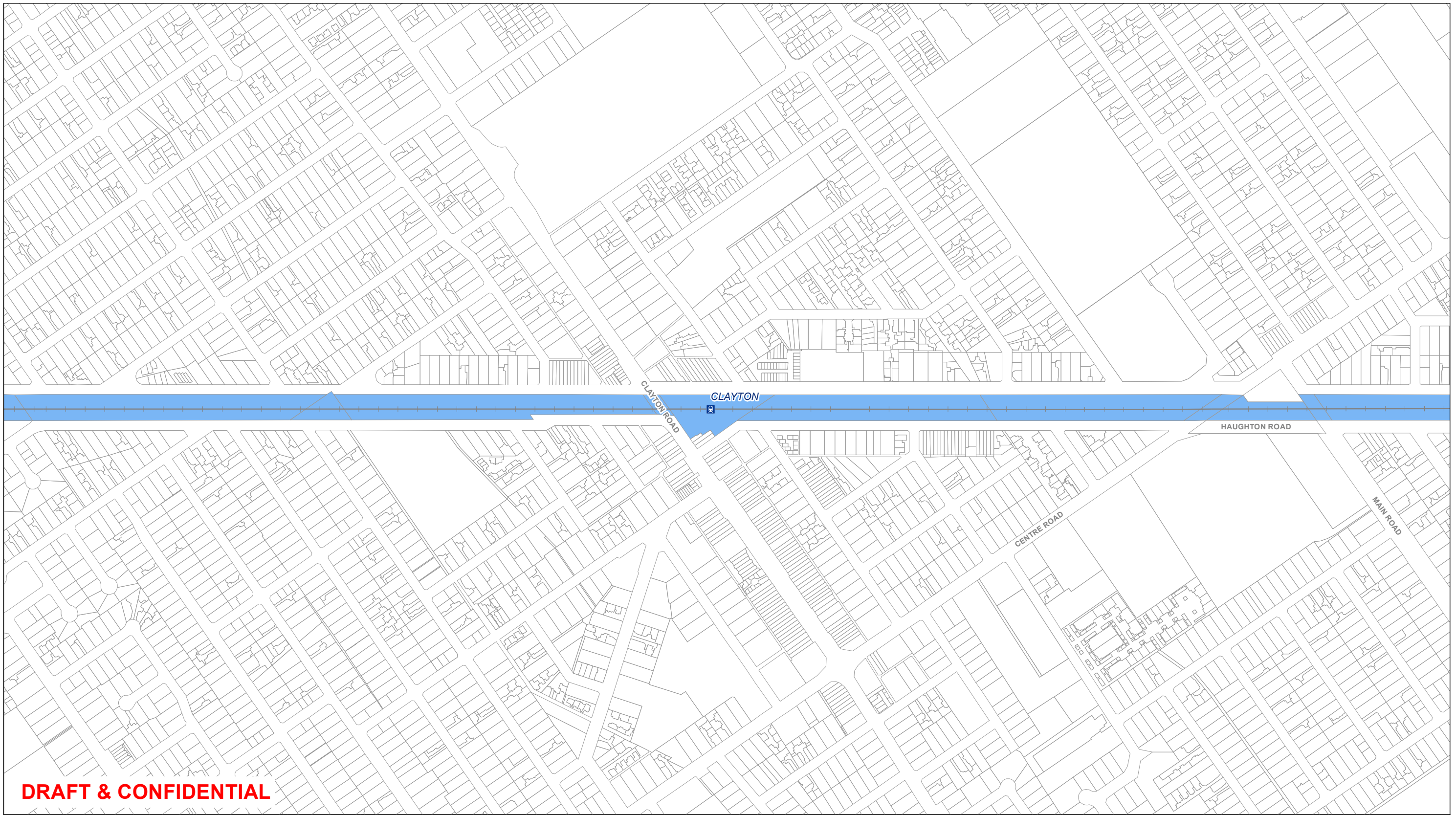
Melbourne Metro Rail Project

Title:
 Upgrade Land for Upgrade Works
 - Amendment GC96

Drawing Number: MMR-AJM-WNAA-MP-NP-500904	Revision: P1.3
--	-------------------



Drawn By: A.M.	Approved By: C.D.	Date: 23/03/2018	Map Size: A3
-------------------	----------------------	---------------------	-----------------





DRAFT & CONFIDENTIAL

Legend

-  Rail Station
-  Railway
-  Cadastre
-  Proposed Project Land

Map 32 of 57



Data Sources:
 AJM-JV 2018
 Contains Vicmap Information
 © State of Victoria 2018

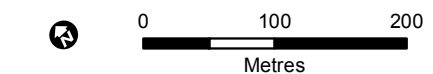


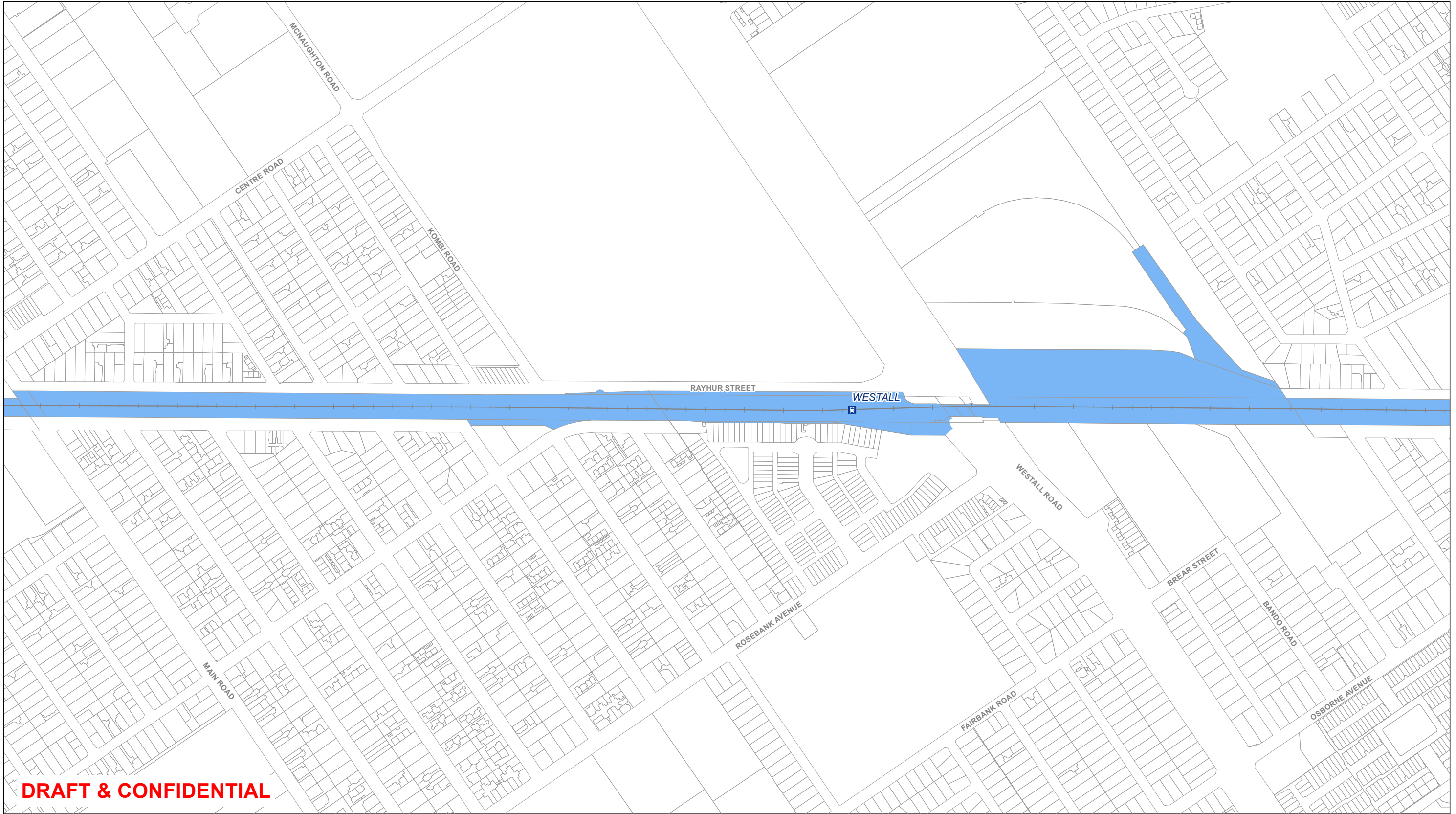
Melbourne Metro Rail Project

Title:
 Upgrade Land for Upgrade Works
 - Amendment GC96

Drawing Number: MMR-AJM-WNAA-MP-NP-500904
 Revision: P1.3





Drawn By: A.M.	Approved By: C.D.	Date: 23/03/2018	Map Size: A3
-------------------	----------------------	---------------------	-----------------





DRAFT & CONFIDENTIAL

Legend

-  Rail Station
-  Railway
-  Cadastre
-  Proposed Project Land

Map 33 of 57



Data Sources:
 AJM-JV 2018
 Contains Vicmap Information
 © State of Victoria 2018

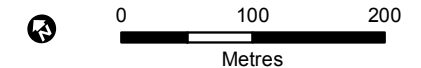


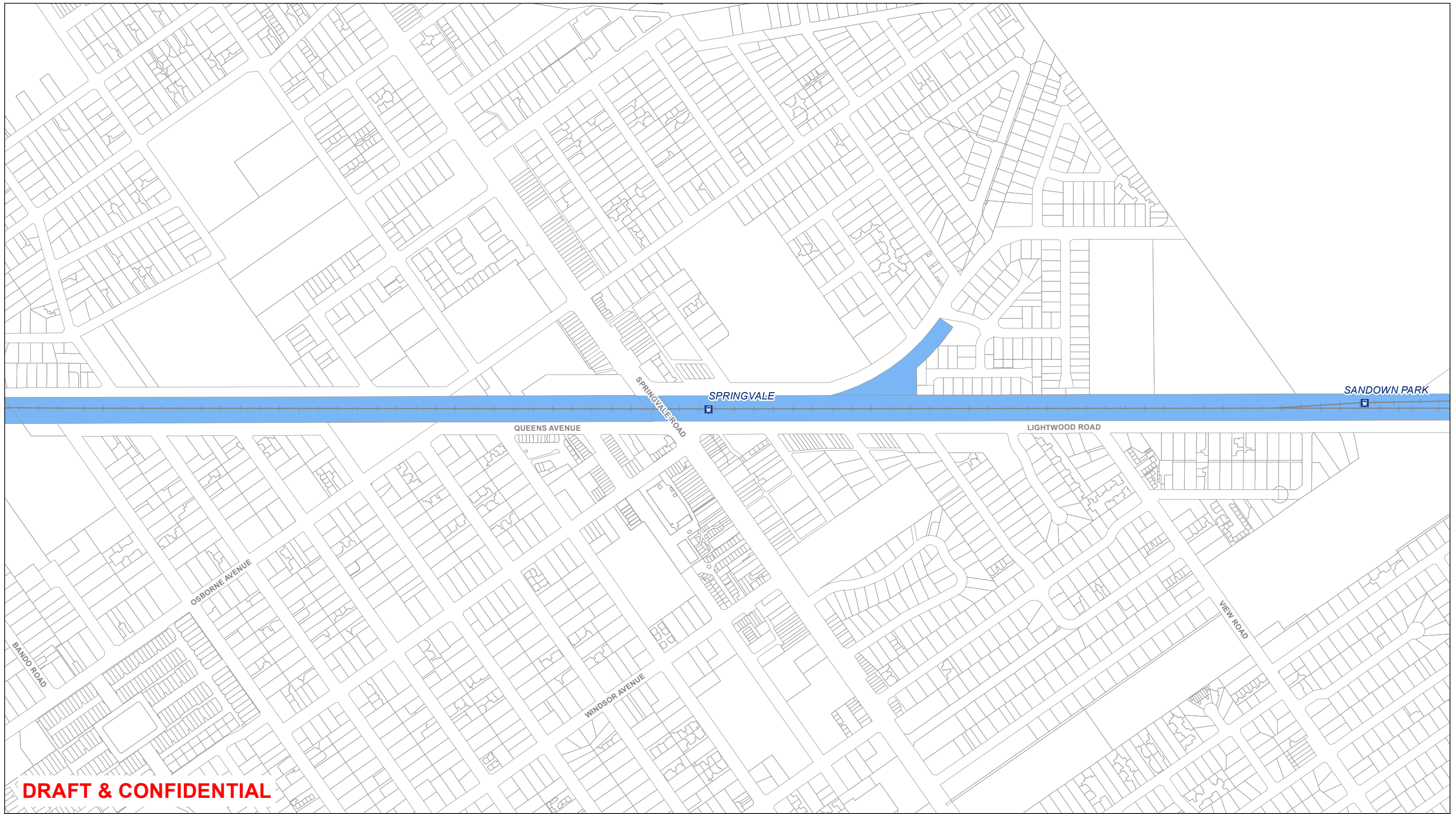
Melbourne Metro Rail Project

Title:
 Upgrade Land for Upgrade Works
 - Amendment GC96




Drawing Number: MMR-AJM-WNAA-MP-NP-500904
 Revision: P1.3

Drawn By: A.M.	Approved By: C.D.	Date: 23/03/2018	Map Size: A3
-------------------	----------------------	---------------------	-----------------



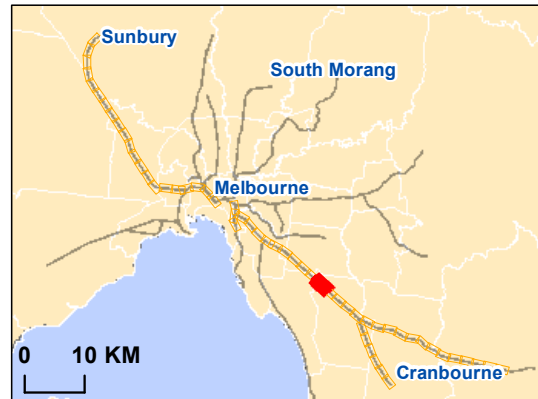


DRAFT & CONFIDENTIAL

- Legend**
-  Rail Station
 -  Railway
 -  Cadastre
 -  Proposed Project Land

Map 34 of 57

Data Sources:
 AJM-JV 2018
 Contains Vicmap Information
 © State of Victoria 2018

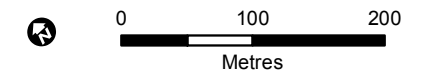


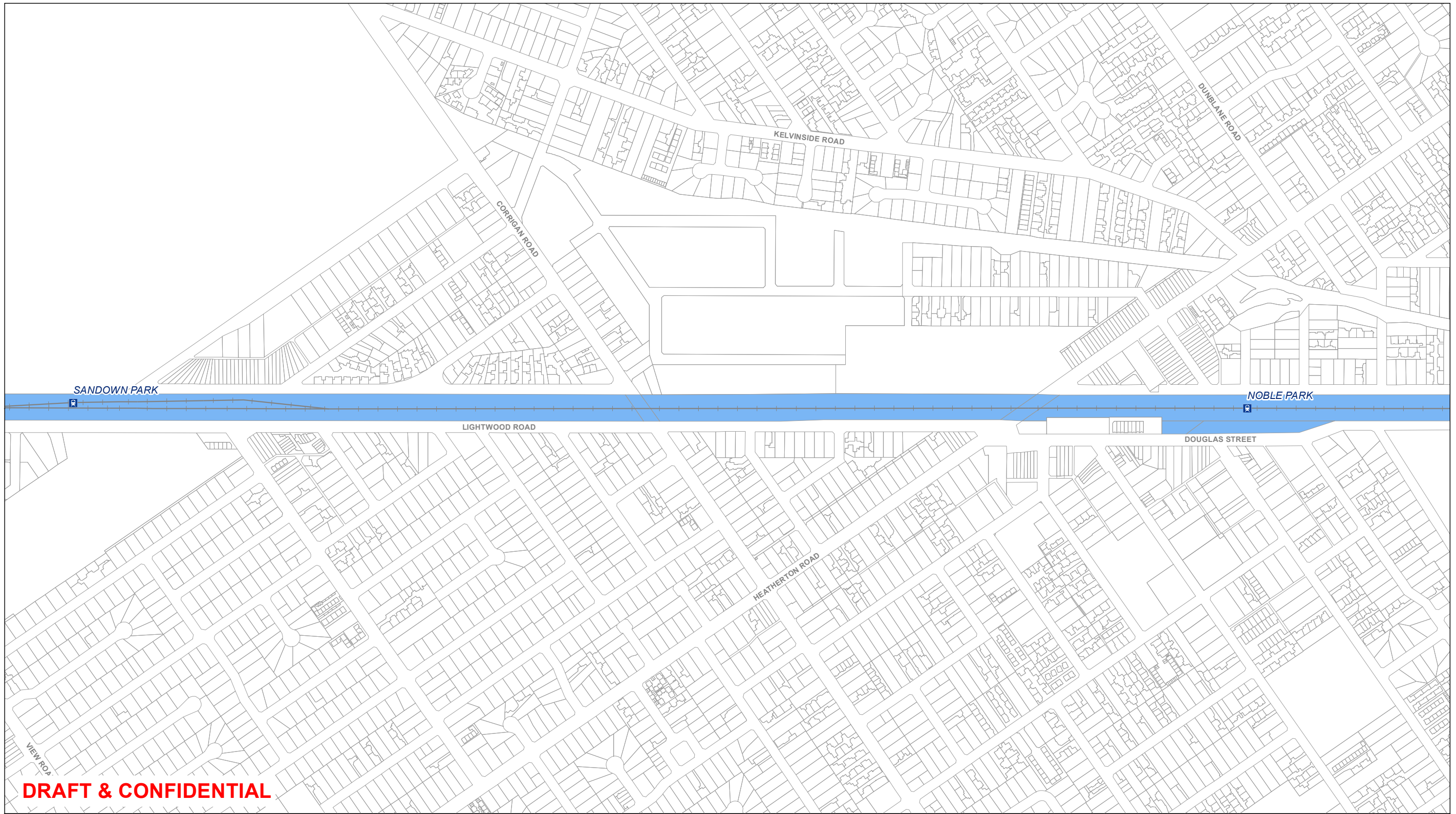
Melbourne Metro Rail Project

Title:
 Upgrade Land for Upgrade Works
 - Amendment GC96

Drawing Number: MMR-AJM-WNAA-MP-NP-500904
 Revision: P1.3


Drawn By: A.M.	Approved By: C.D.	Date: 23/03/2018	Map Size: A3
-------------------	----------------------	---------------------	-----------------





DRAFT & CONFIDENTIAL

Legend

-  Rail Station
-  Railway
-  Cadastre
-  Proposed Project Land

Map 35 of 57



Data Sources:
 AJM-JV 2018
 Contains Vicmap Information
 © State of Victoria 2018

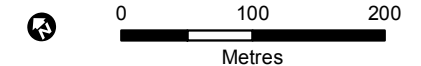


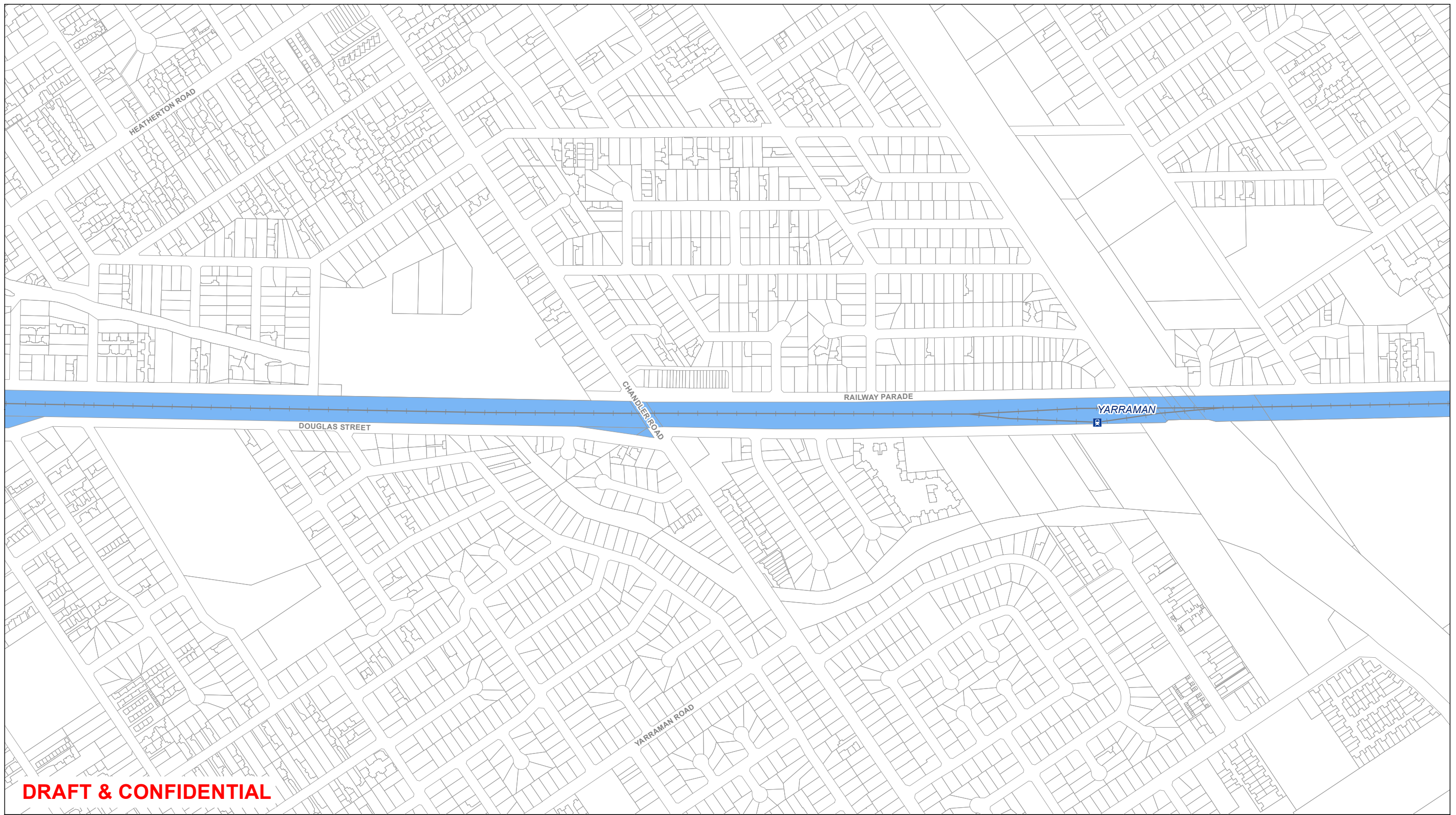
Melbourne Metro Rail Project

Title:
 Upgrade Land for Upgrade Works
 - Amendment GC96

Drawing Number: MMR-AJM-WNAA-MP-NP-500904
 Revision: P1.3




Drawn By: A.M.	Approved By: C.D.	Date: 23/03/2018	Map Size: A3
-------------------	----------------------	---------------------	-----------------





DRAFT & CONFIDENTIAL

Legend

-  Rail Station
-  Railway
-  Cadastre
-  Proposed Project Land

Map 36 of 57



Data Sources:
 AJM-JV 2018
 Contains Vicmap Information
 © State of Victoria 2018

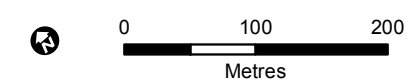


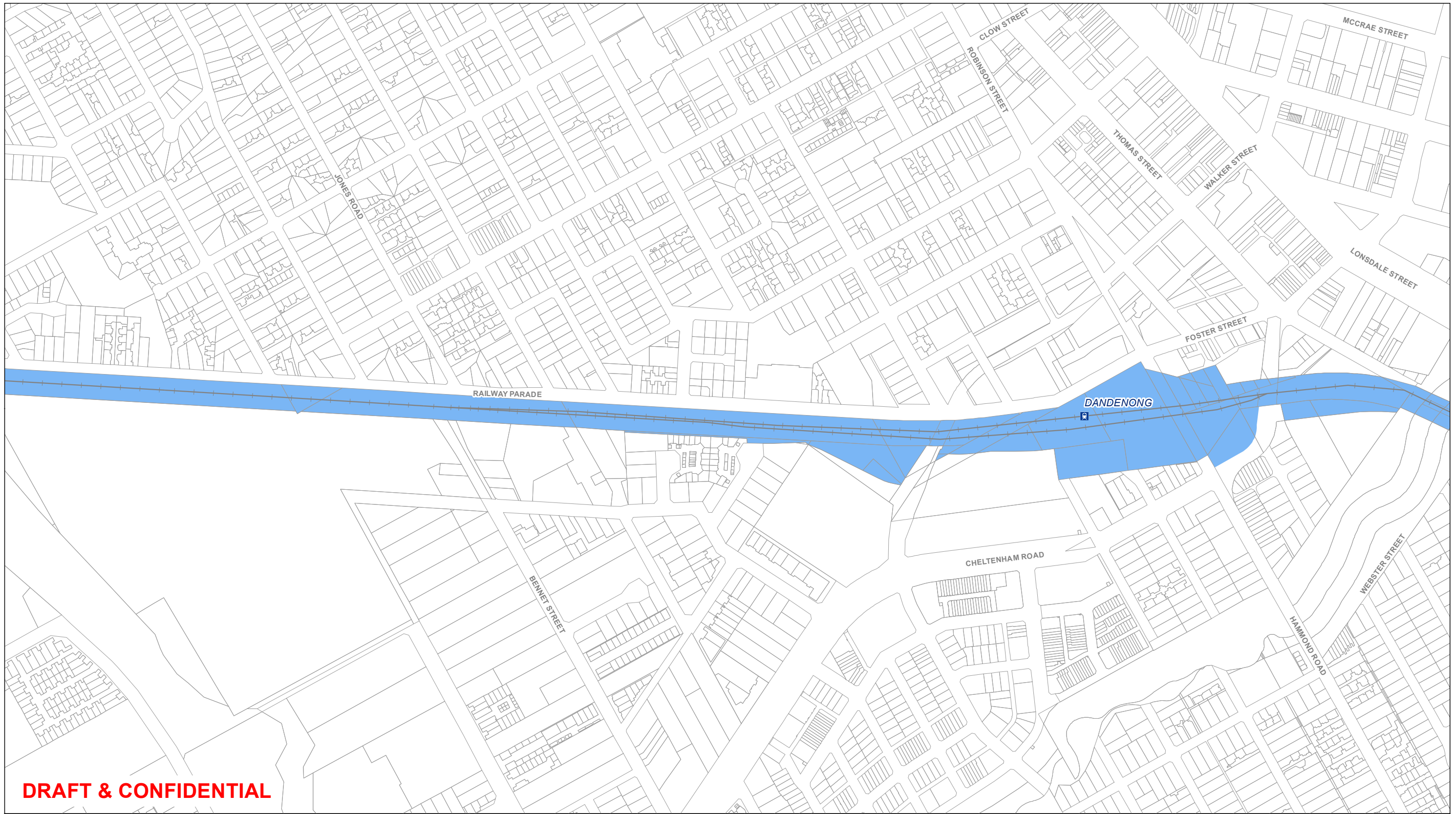
Melbourne Metro Rail Project

Title:
 Upgrade Land for Upgrade Works
 - Amendment GC96





Drawing Number: MMR-AJM-WNAA-MP-NP-500904
 Revision: P1.3

Drawn By: A.M.	Approved By: C.D.	Date: 23/03/2018	Map Size: A3
-------------------	----------------------	---------------------	-----------------





DRAFT & CONFIDENTIAL

- Legend**
-  Rail Station
 -  Railway
 -  Cadastre
 -  Proposed Project Land

Map 37 of 57



Data Sources:
 AJM-JV 2018
 Contains Vicmap Information
 © State of Victoria 2018



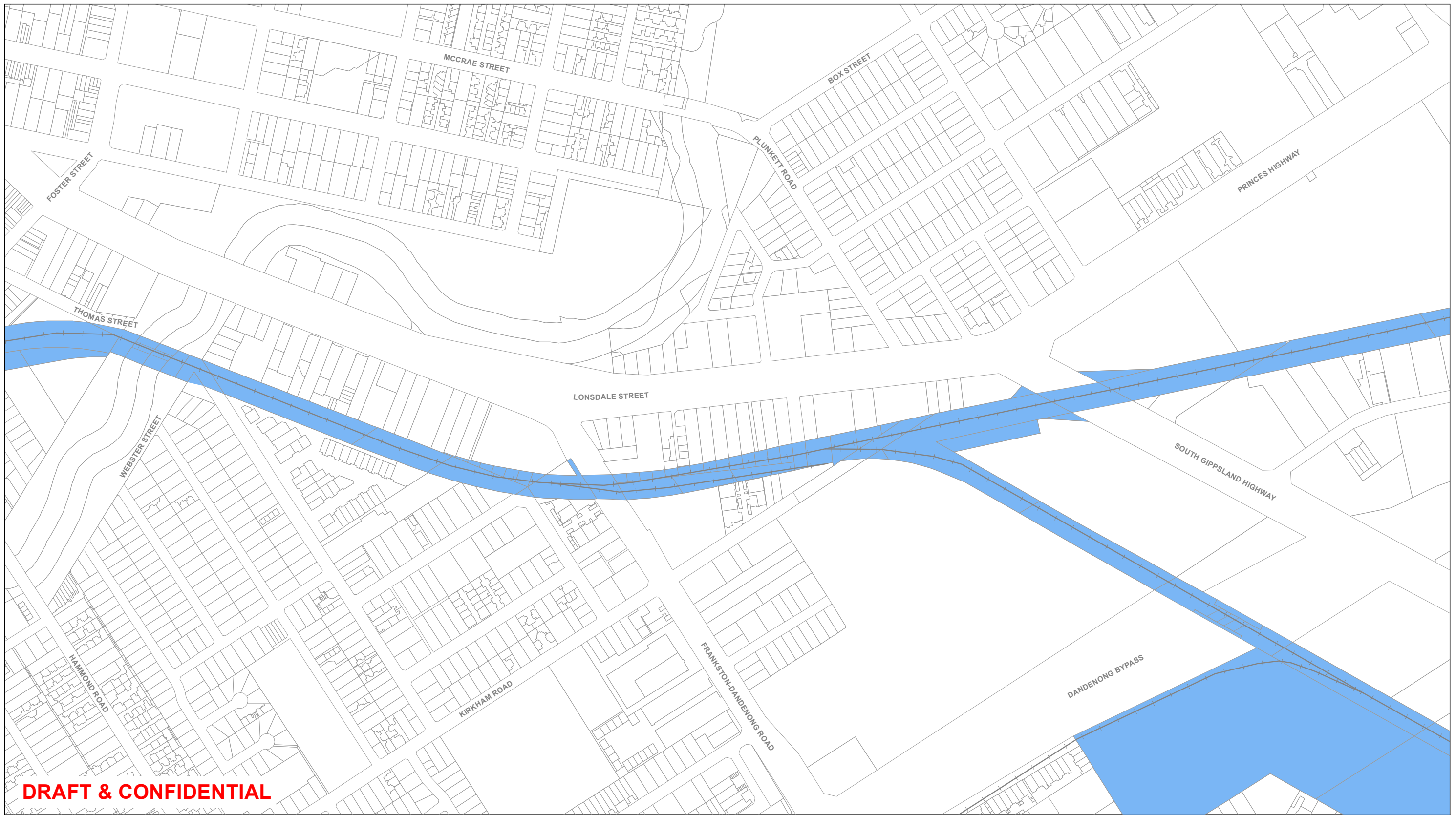
Melbourne Metro Rail Project

Title:
 Upgrade Land for Upgrade Works
 - Amendment GC96

Drawing Number: MMR-AJM-WNAA-MP-NP-500904
 Revision: P1.3




Drawn By: A.M.	Approved By: C.D.	Date: 23/03/2018	Map Size: A3
-------------------	----------------------	---------------------	-----------------





DRAFT & CONFIDENTIAL

Legend

-  Railway
-  Cadastre
-  Proposed Project Land

Map 38 of 57

Data Sources:
 AJM-JV 2018
 Contains Vicmap Information
 © State of Victoria 2018

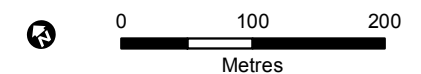


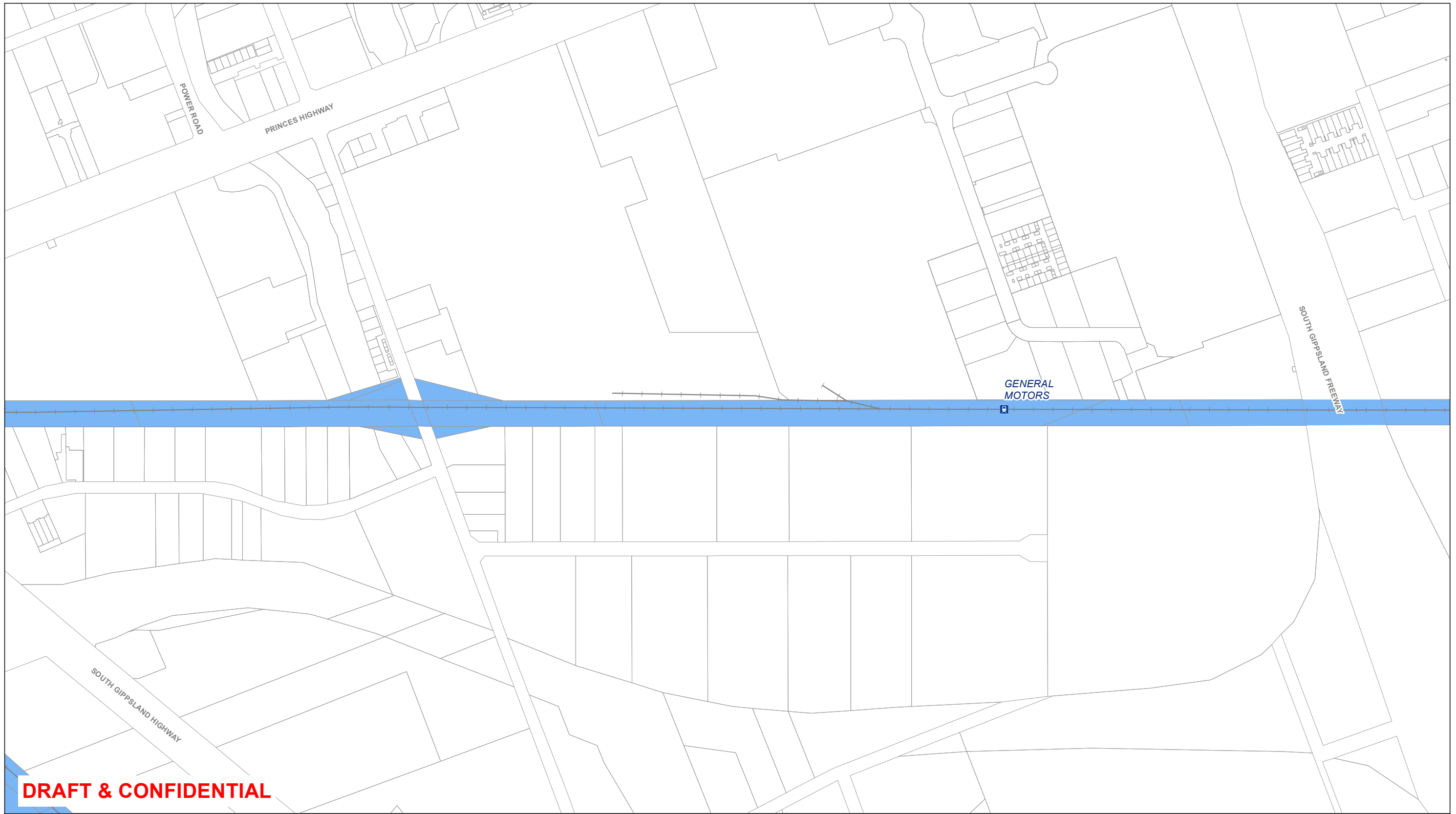
Melbourne Metro Rail Project

Title:
 Upgrade Land for Upgrade Works
 - Amendment GC96

Drawing Number: MMR-AJM-WNAA-MP-NP-500904
 Revision: P1.3

Drawn By: A.M.	Approved By: C.D.	Date: 23/03/2018	Map Size: A3
-------------------	----------------------	---------------------	-----------------





DRAFT & CONFIDENTIAL

Legend

- Rail Station
- Railway
- Cadastre
- Proposed Project Land

Map 39 of 57

Data Sources:
 AJM-JV 2018
 Contains Vicmap Information
 © State of Victoria 2018

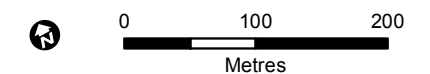


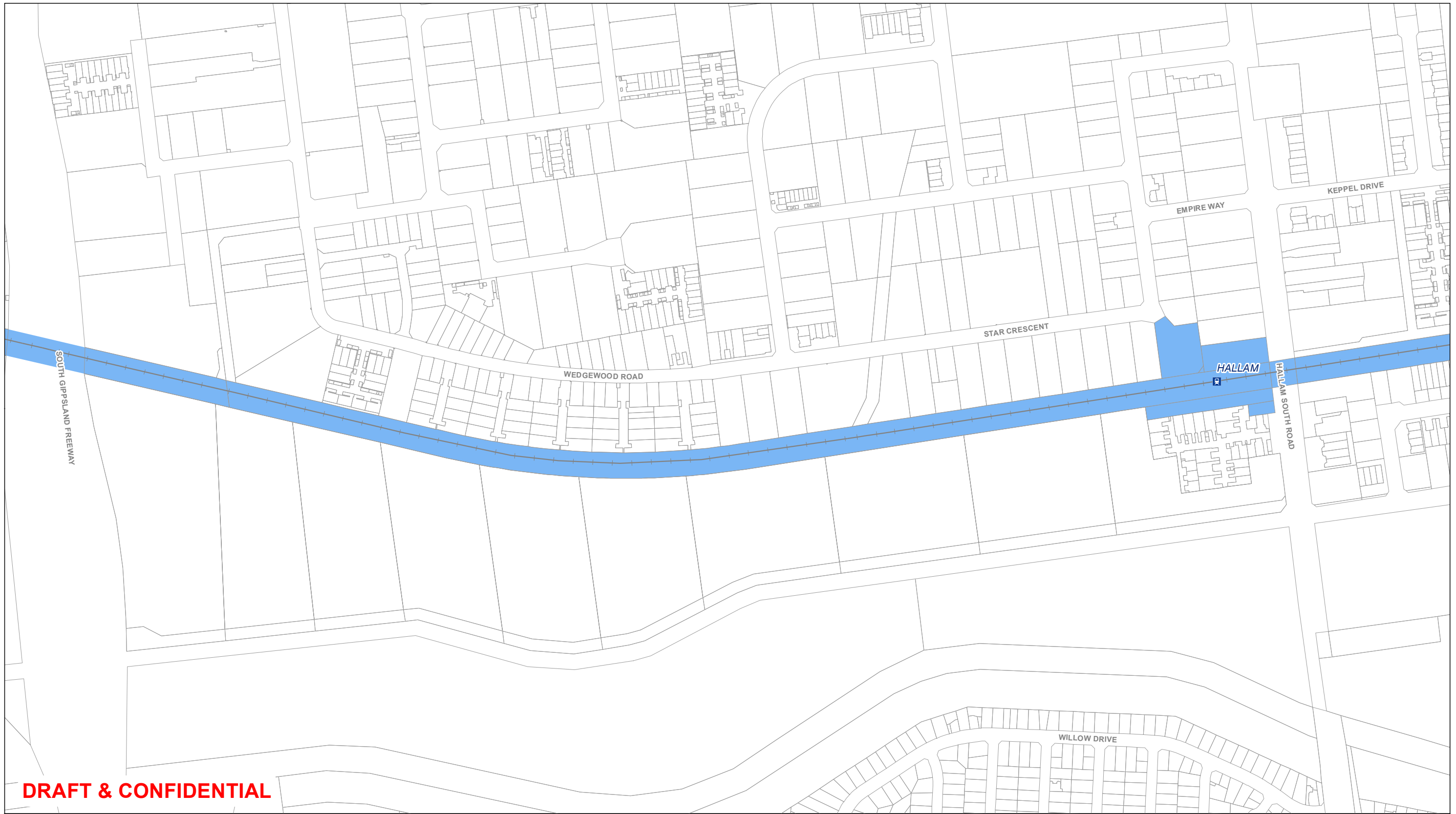
Melbourne Metro Rail Project

Title:
 Upgrade Land for Upgrade Works
 - Amendment GC96





Drawing Number: MMR-AJM-WNAA-MP-NP-500904
 Revision: P1.3

Drawn By: A.M.	Approved By: C.D.	Date: 23/03/2018	Map Size: A3
-------------------	----------------------	---------------------	-----------------

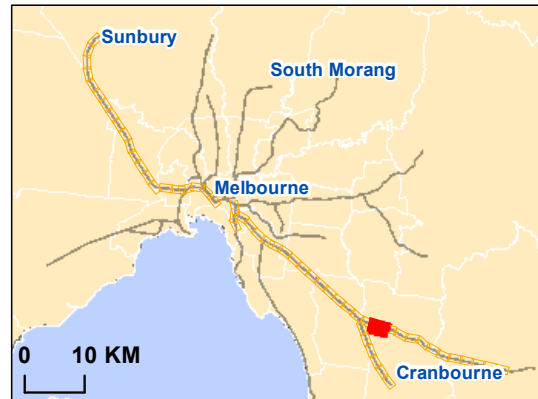




DRAFT & CONFIDENTIAL

- Legend**
-  Rail Station
 -  Railway
 -  Cadastre
 -  Proposed Project Land

Map 40 of 57




Data Sources:
 AJM-JV 2018
 Contains Vicmap Information
 © State of Victoria 2018

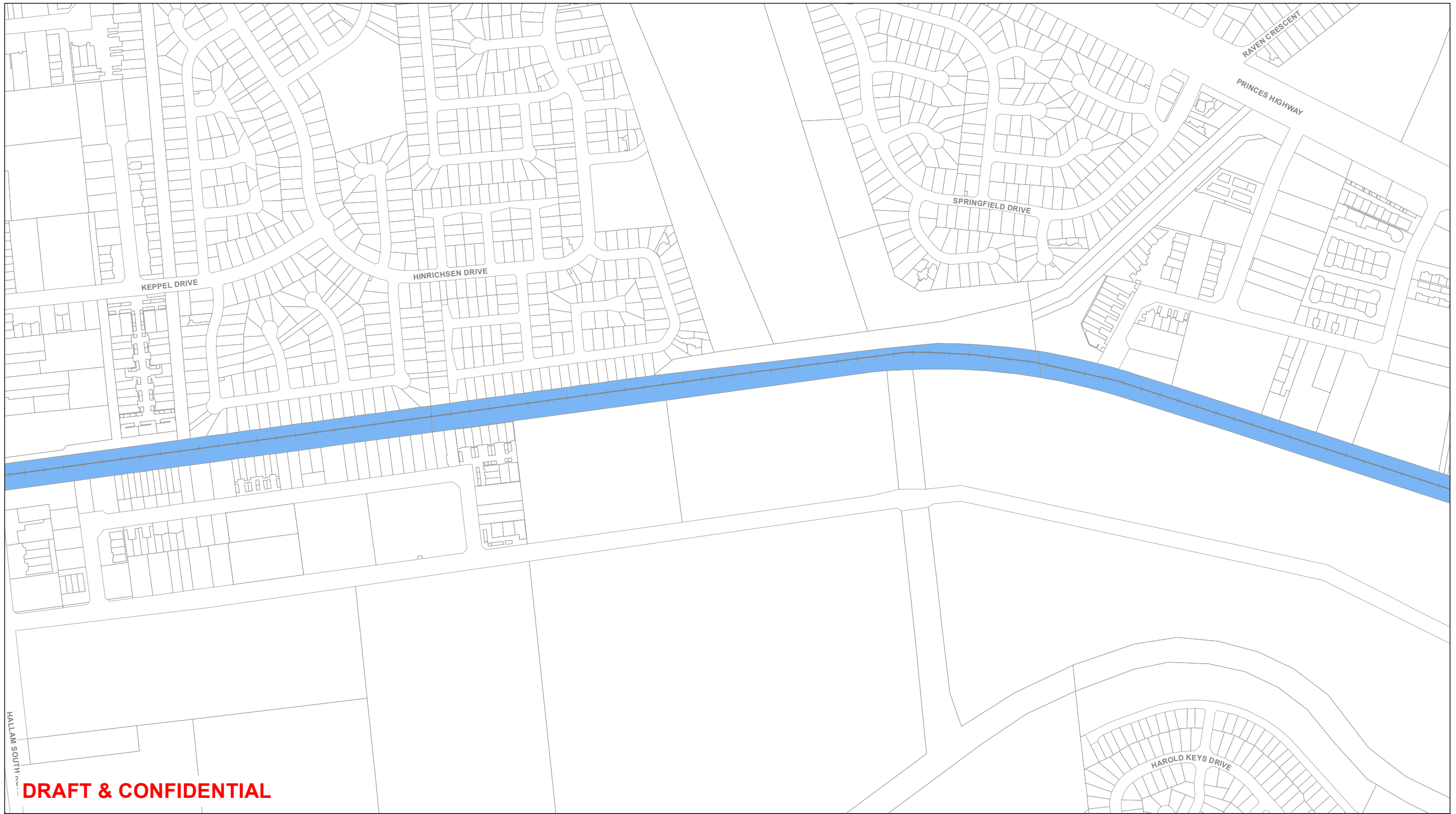


Melbourne Metro Rail Project




Title:
 Upgrade Land for Upgrade Works
 - Amendment GC96

Drawing Number: MMR-AJM-WNAA-MP-NP-500904		Revision: P1.3	
Drawn By: A.M.	Approved By: C.D.	Date: 23/03/2018	Map Size: A3



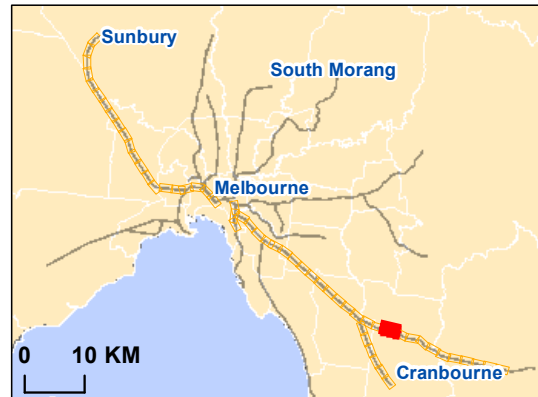


DRAFT & CONFIDENTIAL

- Legend**
-  Railway
 -  Cadastre
 -  Proposed Project Land

Map 41 of 57

Data Sources:
 AJM-JV 2018
 Contains Vicmap Information
 © State of Victoria 2018

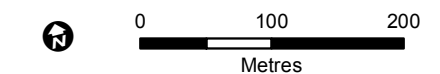


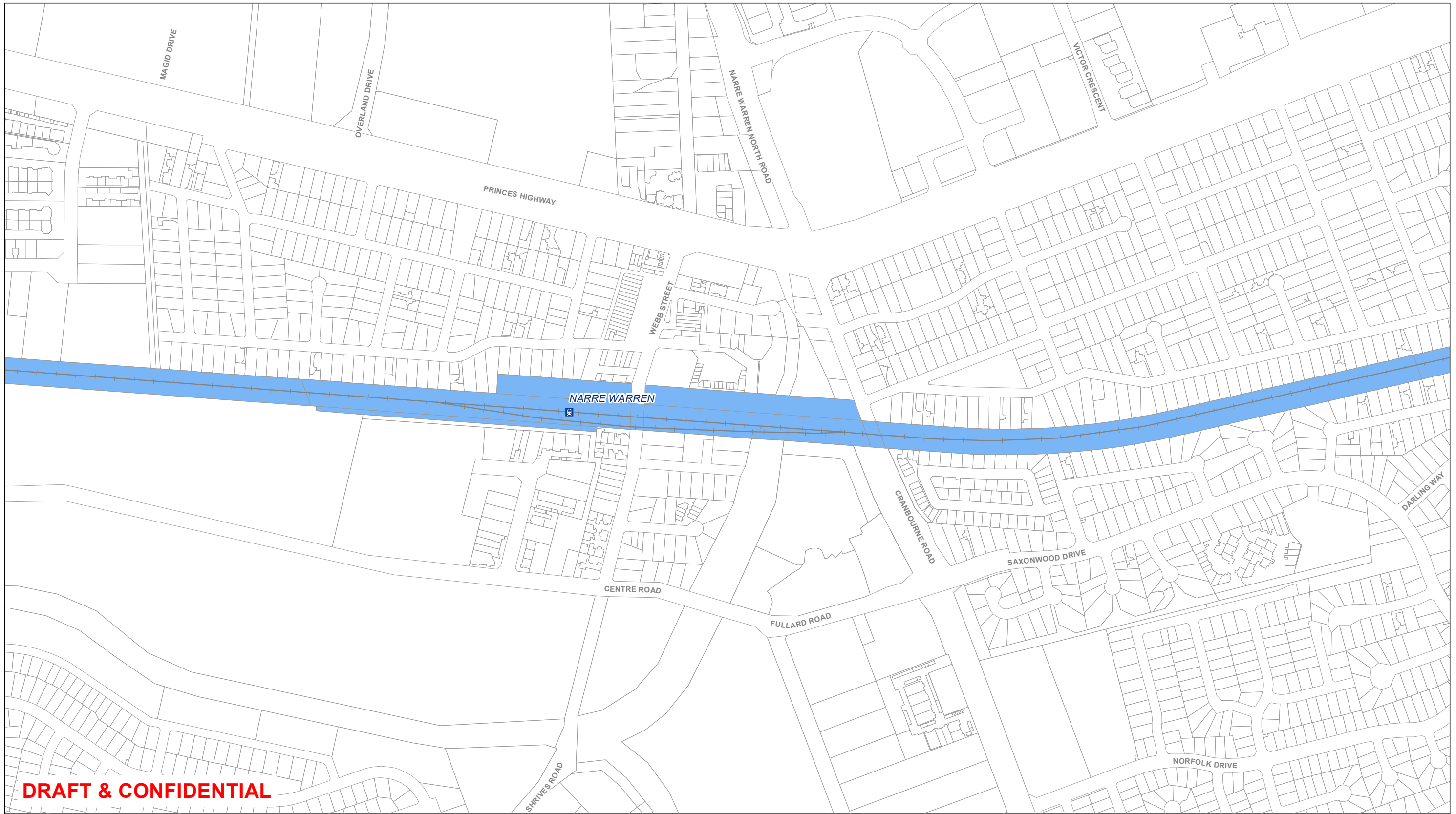
Melbourne Metro Rail Project

Title:
 Upgrade Land for Upgrade Works
 - Amendment GC96

Drawing Number: MMR-AJM-WNAA-MP-NP-500904	Revision: P1.3
--	-------------------


Drawn By: A.M.	Approved By: C.D.	Date: 23/03/2018	Map Size: A3
-------------------	----------------------	---------------------	-----------------





DRAFT & CONFIDENTIAL

Legend

-  Rail Station
-  Railway
-  Cadastre
-  Proposed Project Land

Map 42 of 57



Data Sources:
 AJM-JV 2018
 Contains Vicmap Information
 © State of Victoria 2018

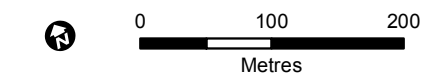


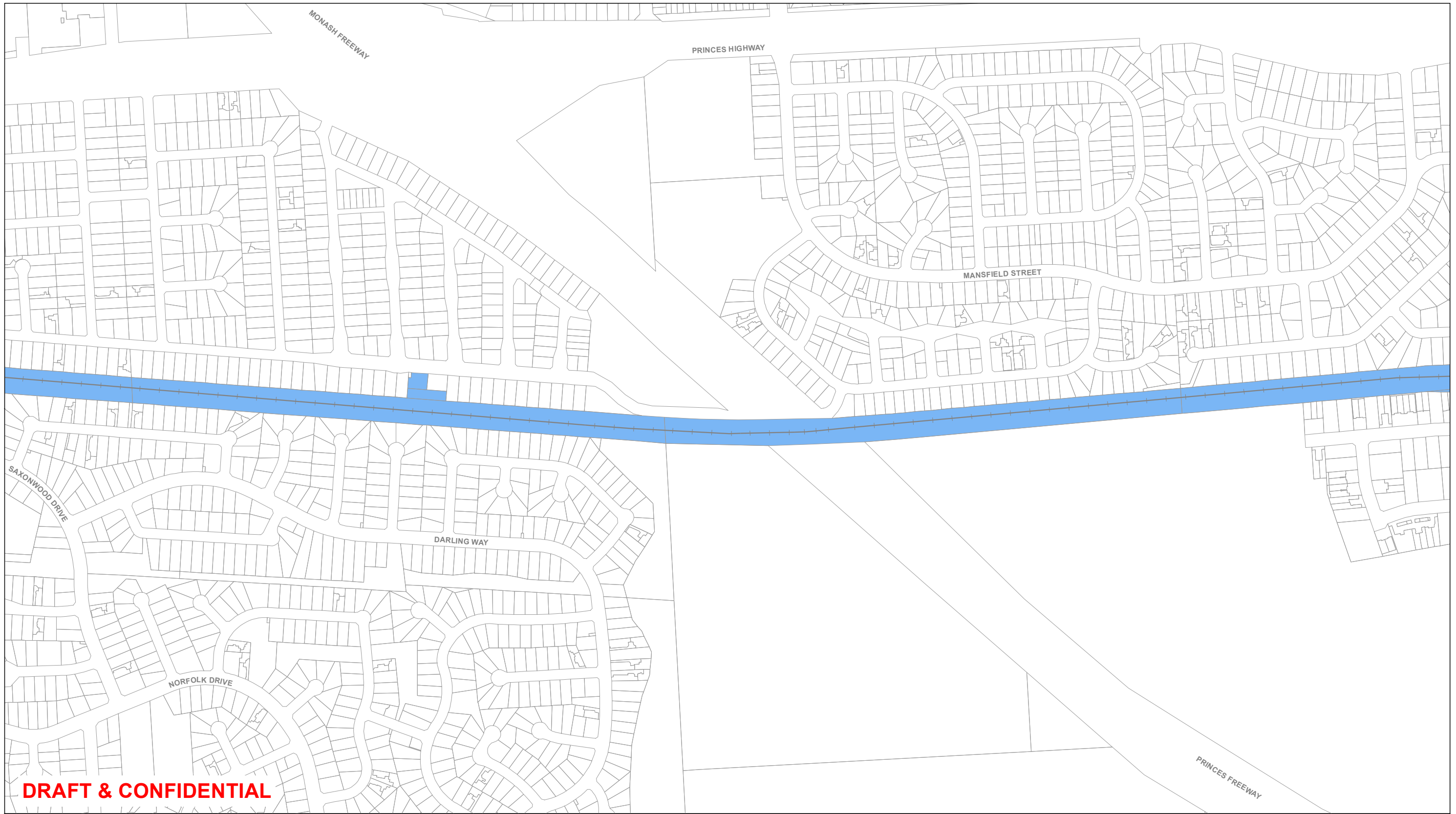
Melbourne Metro Rail Project

Title:
 Upgrade Land for Upgrade Works
 - Amendment GC96

Drawing Number: MMR-AJM-WNAA-MP-NP-500904
 Revision: P1.3




Drawn By: A.M.	Approved By: C.D.	Date: 23/03/2018	Map Size: A3
-------------------	----------------------	---------------------	-----------------





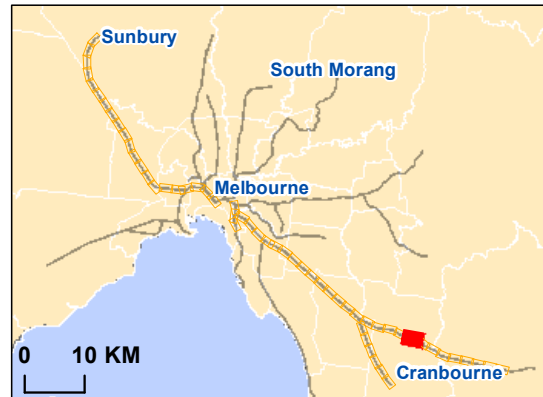
DRAFT & CONFIDENTIAL

Legend

-  Railway
-  Cadastre
-  Proposed Project Land

Map 43 of 57

Data Sources:
 AJM-JV 2018
 Contains Vicmap Information
 © State of Victoria 2018

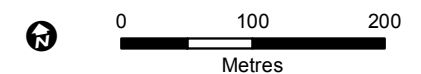


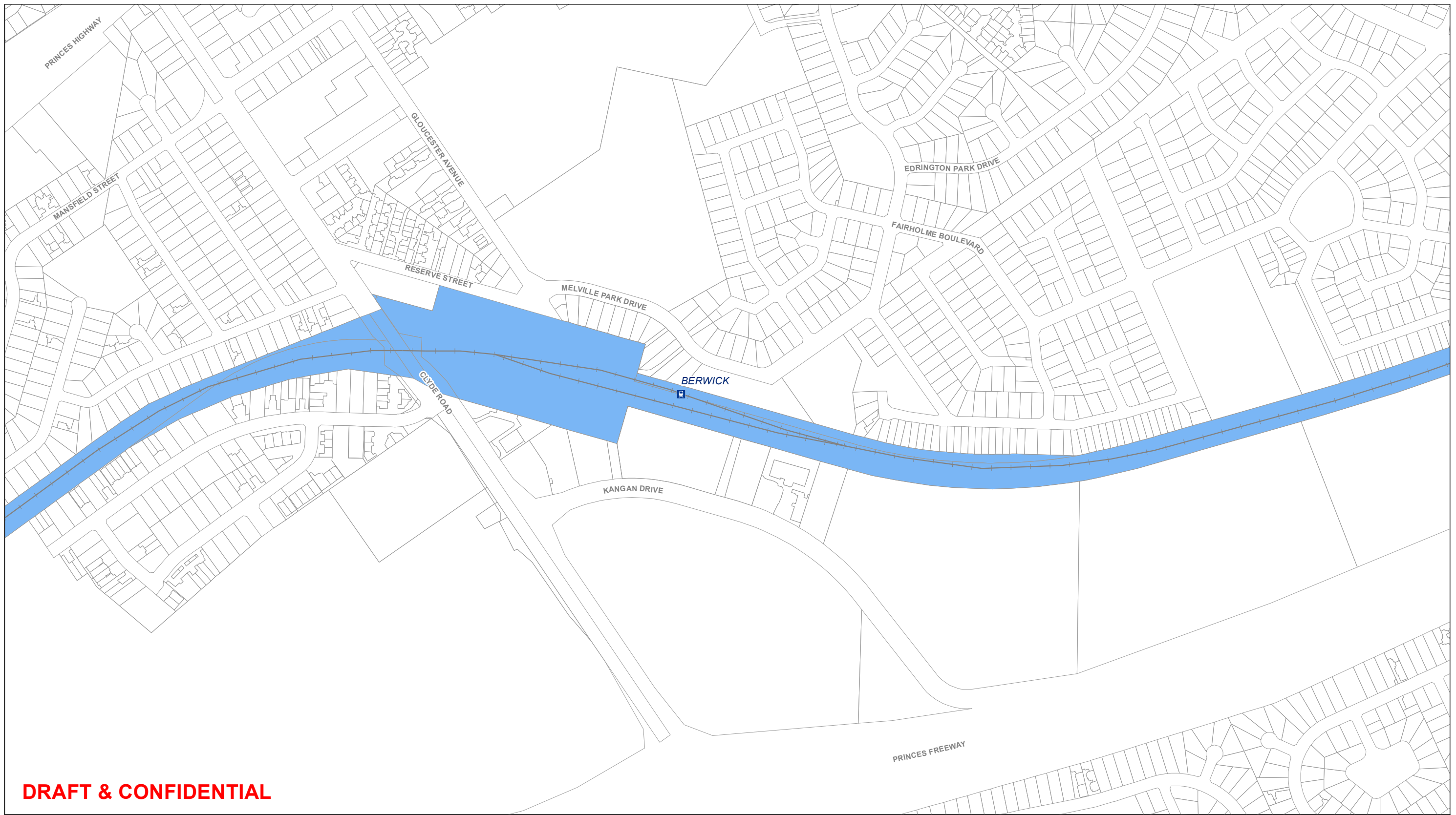
Melbourne Metro Rail Project

Title:
 Upgrade Land for Upgrade Works
 - Amendment GC96





Drawing Number: MMR-AJM-WNAA-MP-NP-500904
 Revision: P1.3

Drawn By: A.M.	Approved By: C.D.	Date: 23/03/2018	Map Size: A3
-------------------	----------------------	---------------------	-----------------



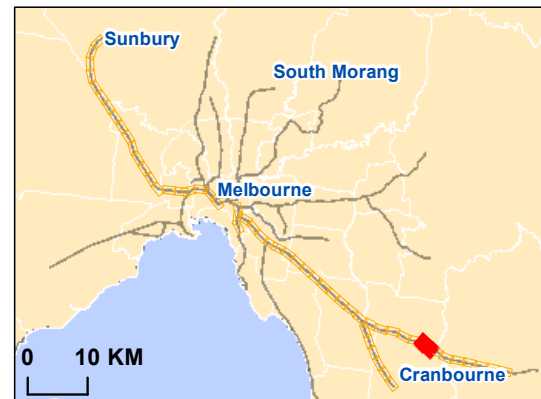


DRAFT & CONFIDENTIAL

- Legend**
-  Rail Station
 -  Railway
 -  Cadastre
 -  Proposed Project Land

Map 44 of 57

Data Sources:
 AJM-JV 2018
 Contains Vicmap Information
 © State of Victoria 2018

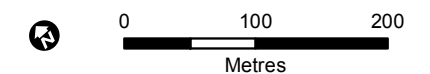


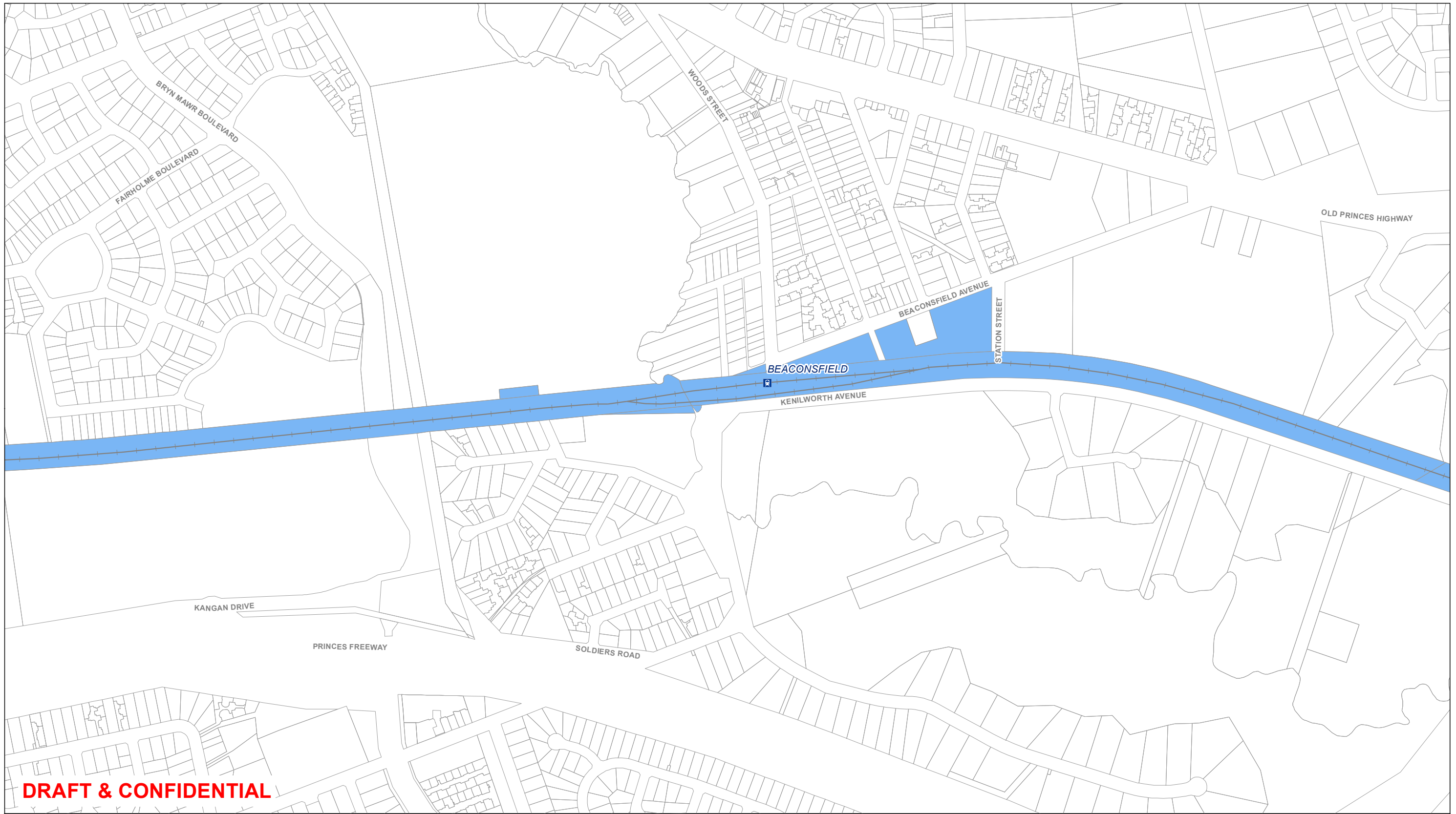
Melbourne Metro Rail Project

Title:
 Upgrade Land for Upgrade Works
 - Amendment GC96

Drawing Number: MMR-AJM-WNAA-MP-NP-500904	Revision: P1.3
--	-------------------

Drawn By: A.M.	Approved By: C.D.	Date: 23/03/2018	Map Size: A3
-------------------	----------------------	---------------------	-----------------





DRAFT & CONFIDENTIAL

Legend

-  Rail Station
-  Railway
-  Cadastre
-  Proposed Project Land

Map 45 of 57



Data Sources:
 AJM-JV 2018
 Contains Vicmap Information
 © State of Victoria 2018

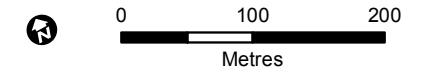


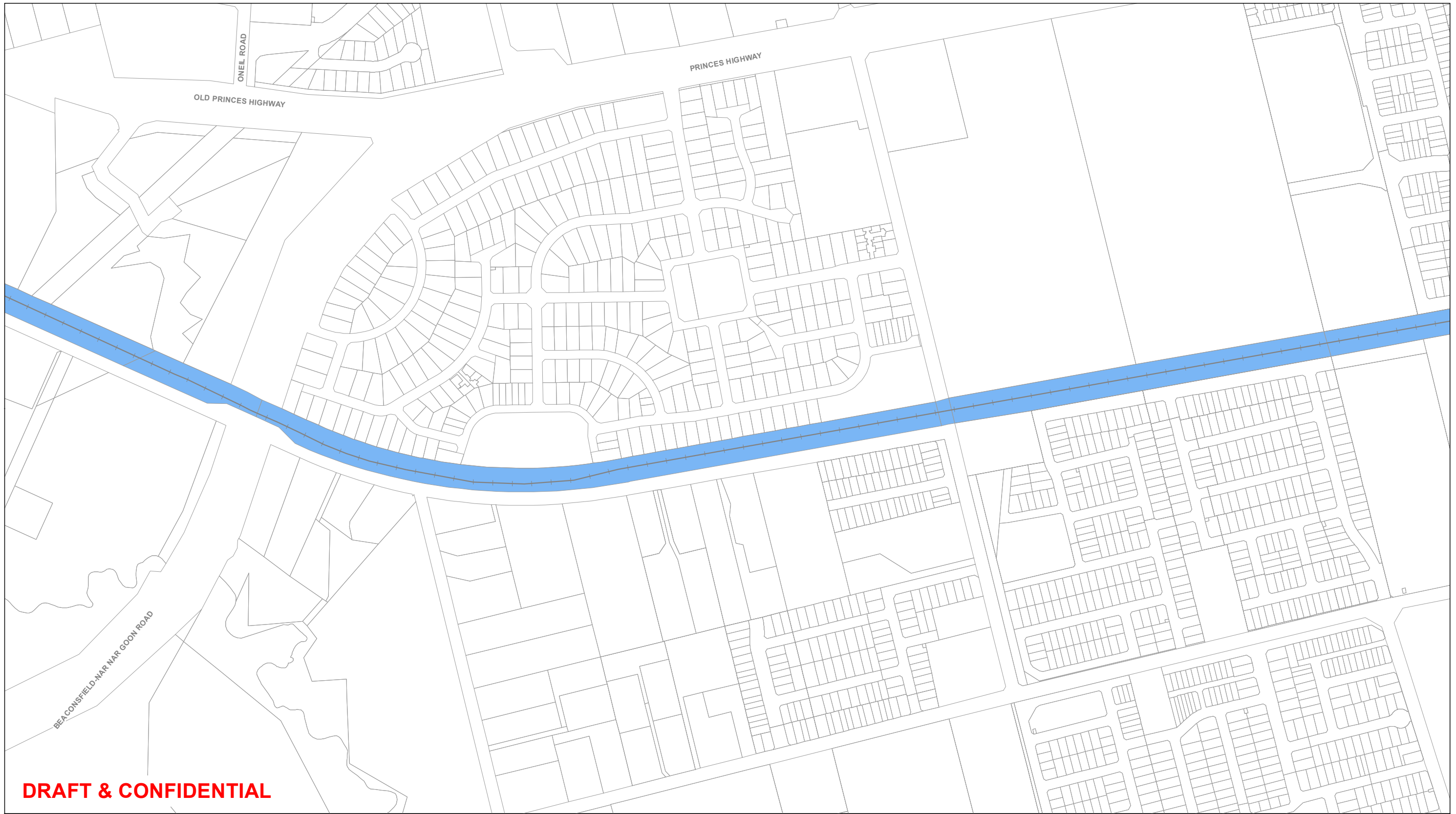
Melbourne Metro Rail Project

Title:
 Upgrade Land for Upgrade Works
 - Amendment GC96




Drawing Number: MMR-AJM-WNAA-MP-NP-500904
 Revision: P1.3

Drawn By: A.M.	Approved By: C.D.	Date: 23/03/2018	Map Size: A3
-------------------	----------------------	---------------------	-----------------





DRAFT & CONFIDENTIAL

- Legend**
-  Railway
 -  Cadastre
 -  Proposed Project Land

Map 46 of 57

Data Sources:
 AJM-JV 2018
 Contains Vicmap Information
 © State of Victoria 2018

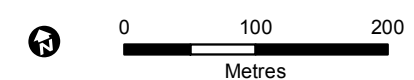


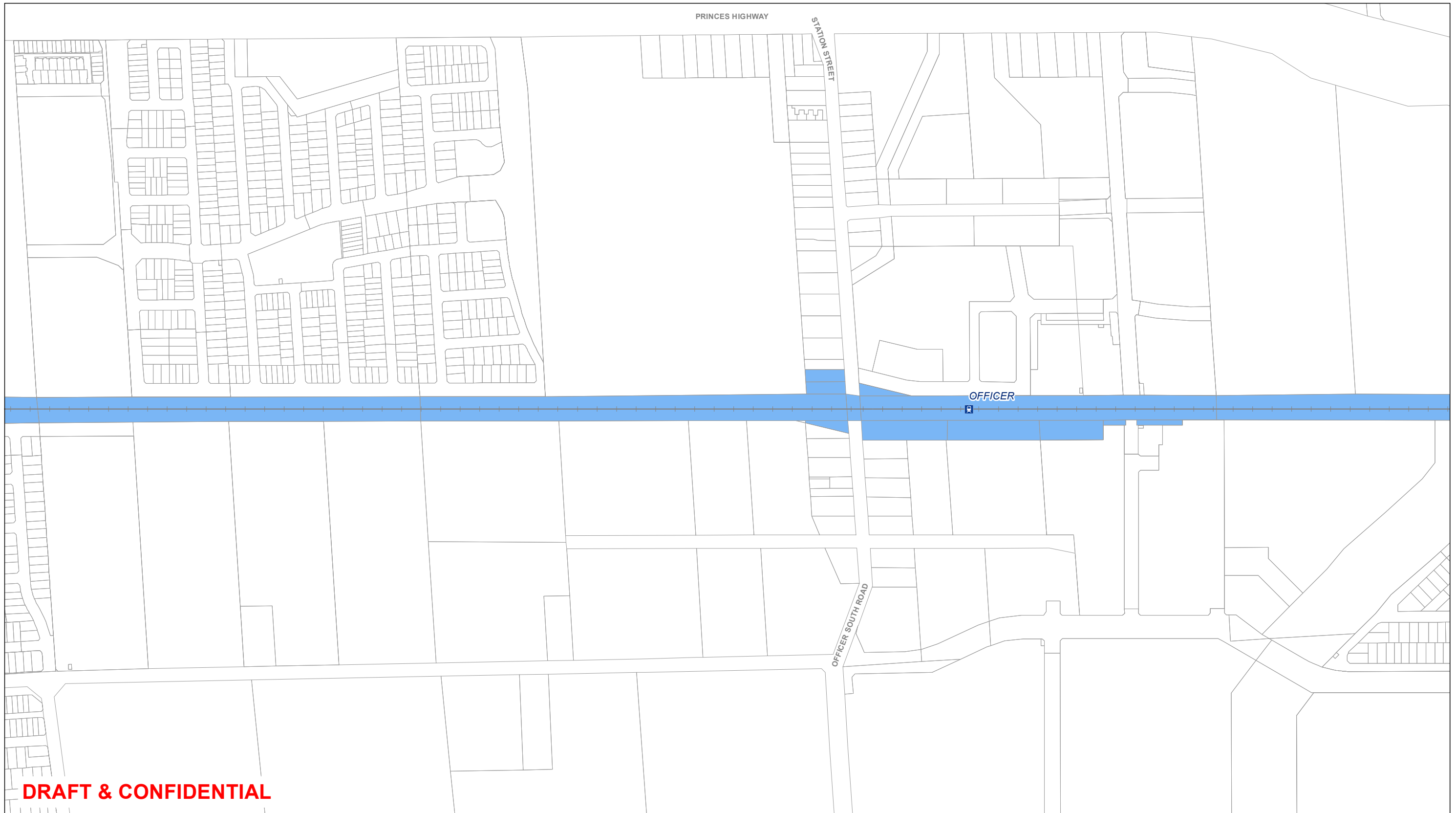
Melbourne Metro Rail Project

Title:
 Upgrade Land for Upgrade Works
 - Amendment GC96





Drawing Number: MMR-AJM-WNAA-MP-NP-500904
 Revision: P1.3

Drawn By: A.M.	Approved By: C.D.	Date: 23/03/2018	Map Size: A3
-------------------	----------------------	---------------------	-----------------





DRAFT & CONFIDENTIAL

- Legend**
-  Rail Station
 -  Railway
 -  Cadastre
 -  Proposed Project Land

Map 47 of 57

Data Sources:
 AJM-JV 2018
 Contains Vicmap Information
 © State of Victoria 2018

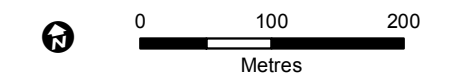


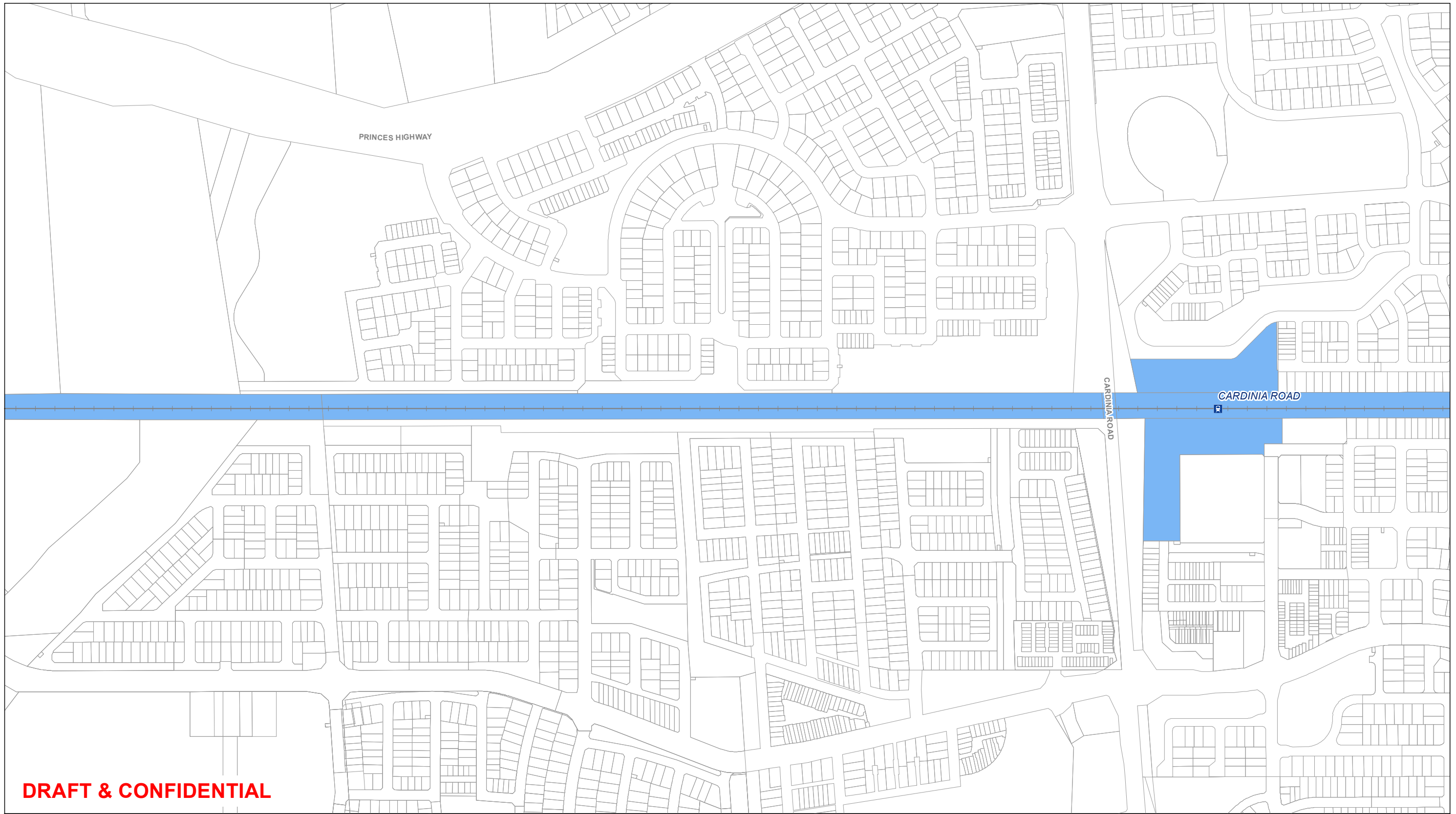
Melbourne Metro Rail Project

Title:
 Upgrade Land for Upgrade Works
 - Amendment GC96

Drawing Number: MMR-AJM-WNAA-MP-NP-500904	Revision: P1.3
--	-------------------




Drawn By: A.M.	Approved By: C.D.	Date: 23/03/2018	Map Size: A3
-------------------	----------------------	---------------------	-----------------





DRAFT & CONFIDENTIAL

Legend

-  Rail Station
-  Railway
-  Cadastre
-  Proposed Project Land

Map 48 of 57



Data Sources:
 AJM-JV 2018
 Contains Vicmap Information
 © State of Victoria 2018

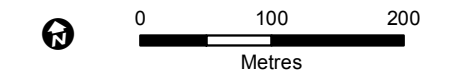


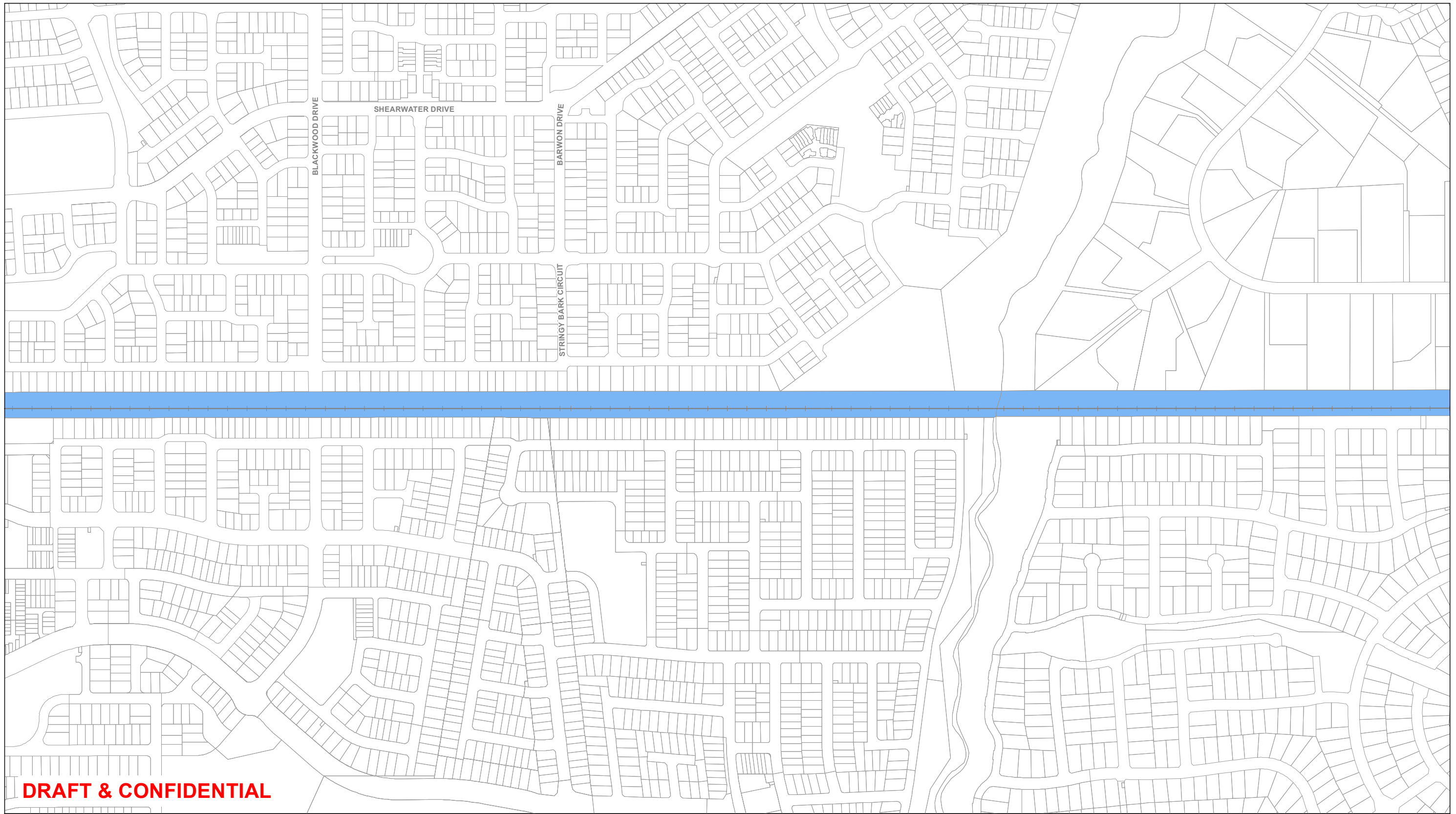
Melbourne Metro Rail Project

Title:
 Upgrade Land for Upgrade Works
 - Amendment GC96




Drawing Number: MMR-AJM-WNAA-MP-NP-500904
 Revision: P1.3

Drawn By: A.M.	Approved By: C.D.	Date: 23/03/2018	Map Size: A3
-------------------	----------------------	---------------------	-----------------





DRAFT & CONFIDENTIAL

- Legend**
-  Railway
 -  Cadastre
 -  Proposed Project Land

Map 49 of 57

Data Sources:
 AJM-JV 2018
 Contains Vicmap Information
 © State of Victoria 2018

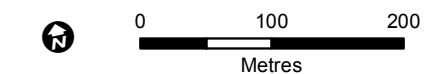


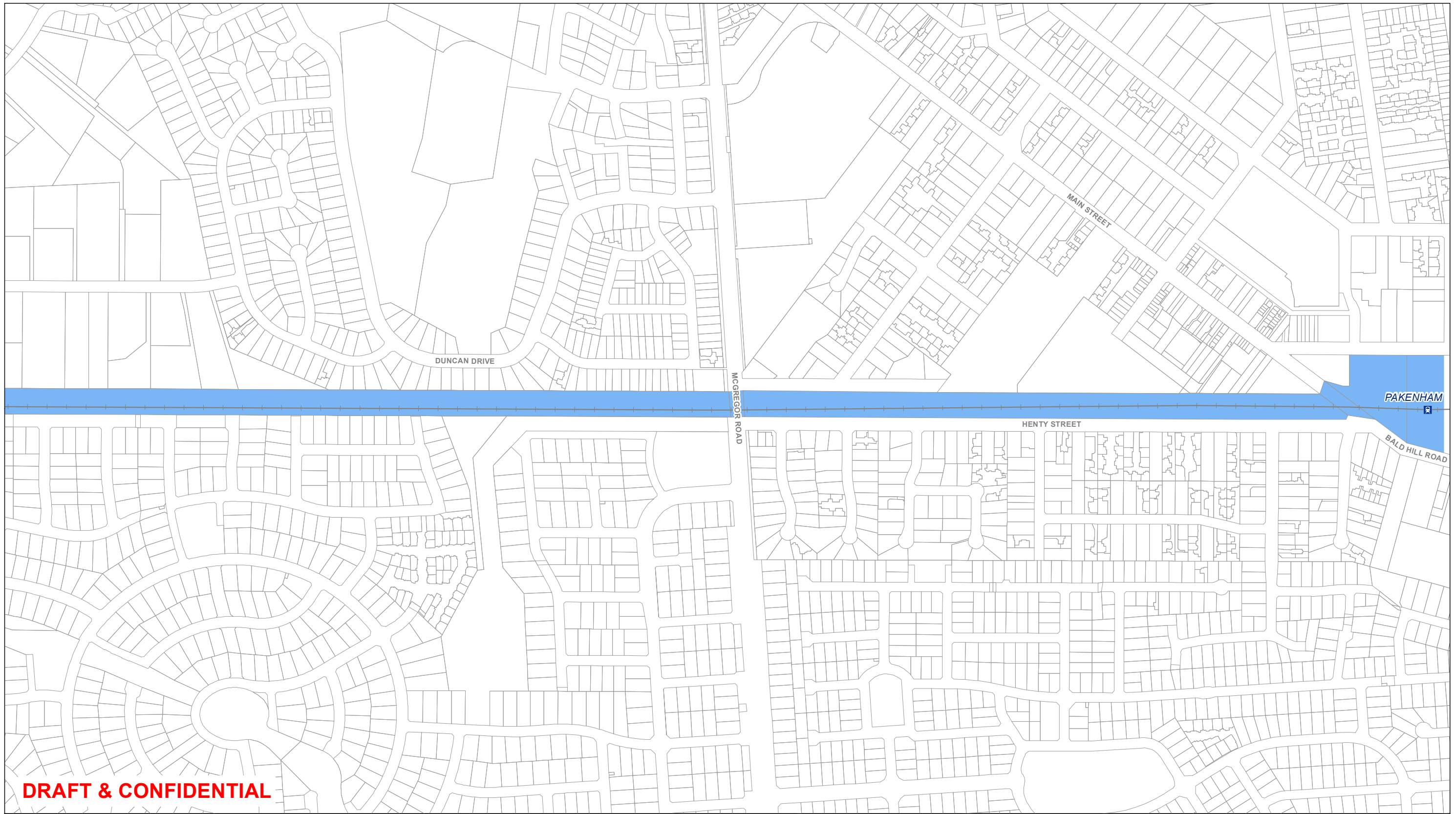
Melbourne Metro Rail Project

Title:
 Upgrade Land for Upgrade Works
 - Amendment GC96

Drawing Number: MMR-AJM-WNAA-MP-NP-500904	Revision: P1.3
--	-------------------


Drawn By: A.M.	Approved By: C.D.	Date: 23/03/2018	Map Size: A3
-------------------	----------------------	---------------------	-----------------





DRAFT & CONFIDENTIAL

Legend

-  Rail Station
-  Railway
-  Cadastre
-  Proposed Project Land

Map 50 of 57



Data Sources:
 AJM-JV 2018
 Contains Vicmap Information
 © State of Victoria 2018

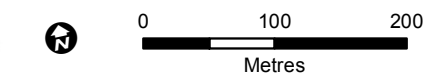


Melbourne Metro Rail Project

Title:
 Upgrade Land for Upgrade Works
 - Amendment GC96




Drawing Number: MMR-AJM-WNAA-MP-NP-500904
 Revision: P1.3

Drawn By: A.M.	Approved By: C.D.	Date: 23/03/2018	Map Size: A3
-------------------	----------------------	---------------------	-----------------





DRAFT & CONFIDENTIAL

- Legend**
-  Rail Station
 -  Railway
 -  Cadastre
 -  Proposed Project Land

Map 51 of 57

Data Sources:
 AJM-JV 2018
 Contains Vicmap Information
 © State of Victoria 2018

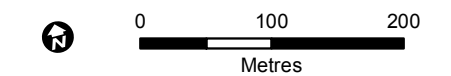


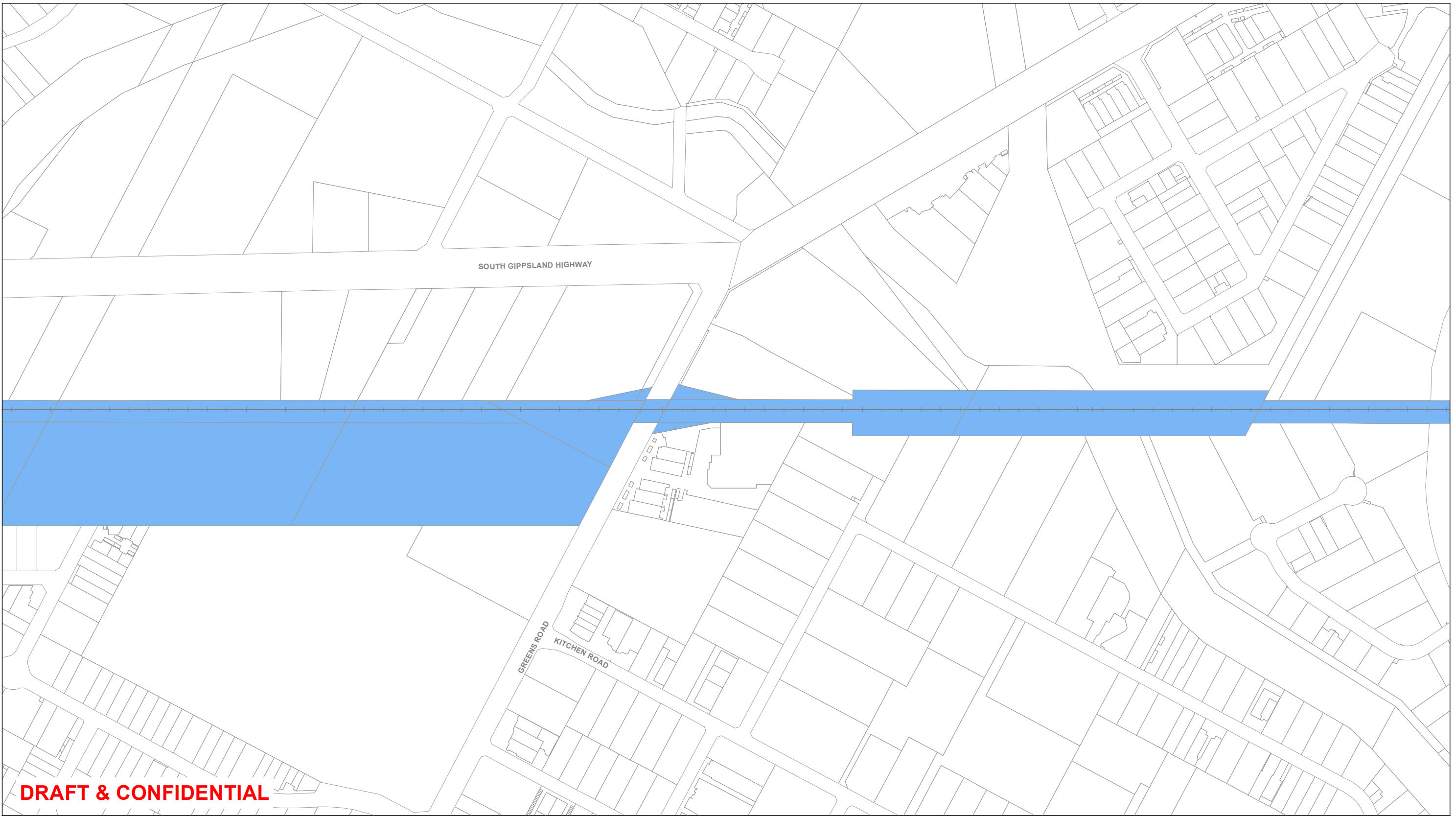
Melbourne Metro Rail Project

Title:
 Upgrade Land for Upgrade Works
 - Amendment GC96

Drawing Number: MMR-AJM-WNAA-MP-NP-500904	Revision: P1.3
--	-------------------

Drawn By: A.M.	Approved By: C.D.	Date: 23/03/2018	Map Size: A3
-------------------	----------------------	---------------------	-----------------





DRAFT & CONFIDENTIAL

- Legend**
- Railway
 - Cadastre
 - Proposed Project Land

Map 52 of 57

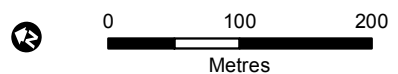
Data Sources:
 AJM-JV 2018
 Contains Vicmap Information
 © State of Victoria 2018

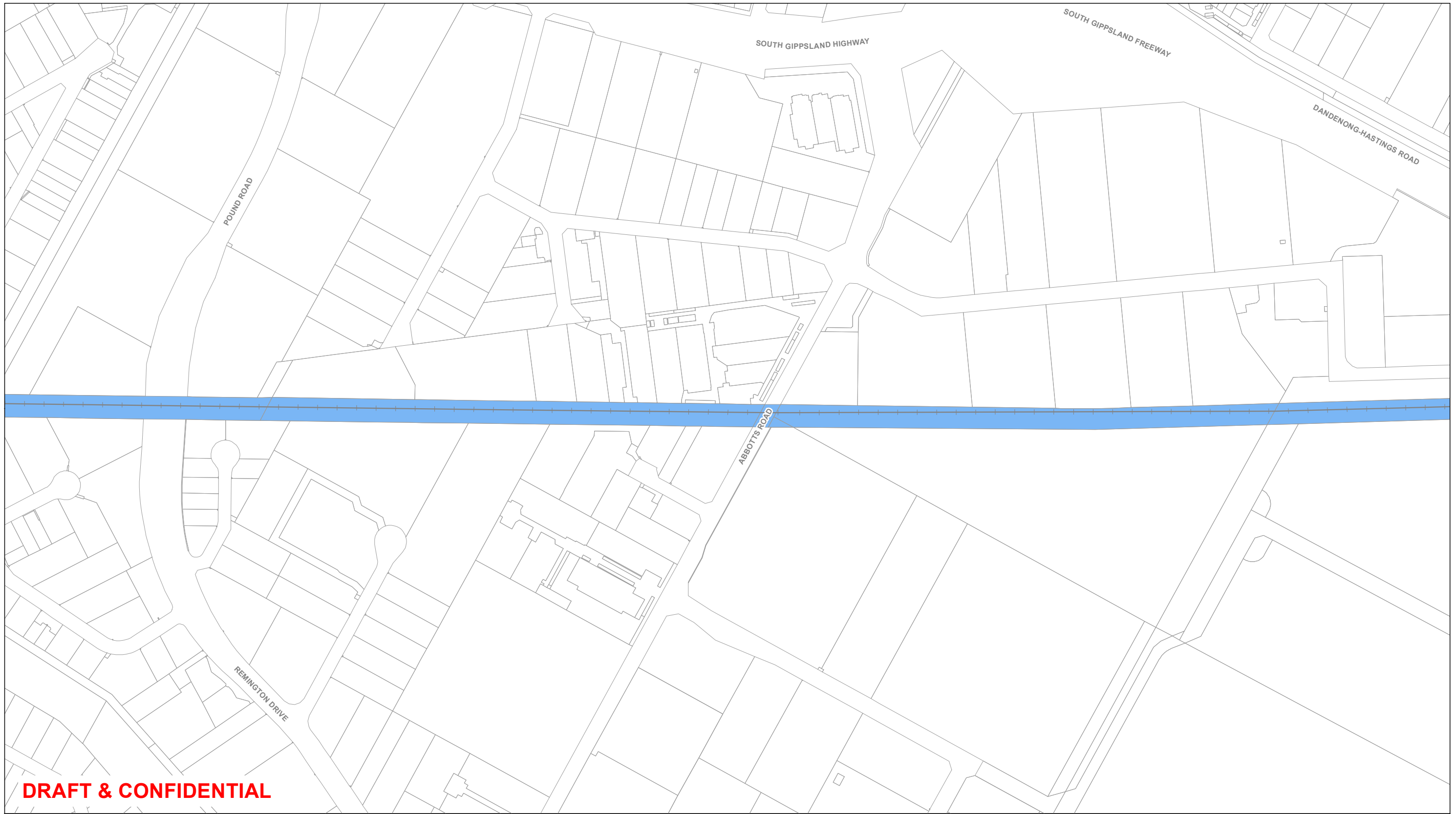


Melbourne Metro Rail Project




Title:
 Upgrade Land for Upgrade Works
 - Amendment GC96

Drawing Number: MMR-AJM-WNAA-MP-NP-500904		Revision: P1.3	
Drawn By: A.M.	Approved By: C.D.	Date: 23/03/2018	Map Size: A3





DRAFT & CONFIDENTIAL

- Legend**
-  Railway
 -  Cadastre
 -  Proposed Project Land

Map 53 of 57

Data Sources:
 AJM-JV 2018
 Contains Vicmap Information
 © State of Victoria 2018

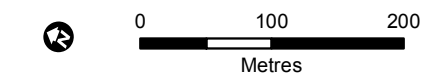


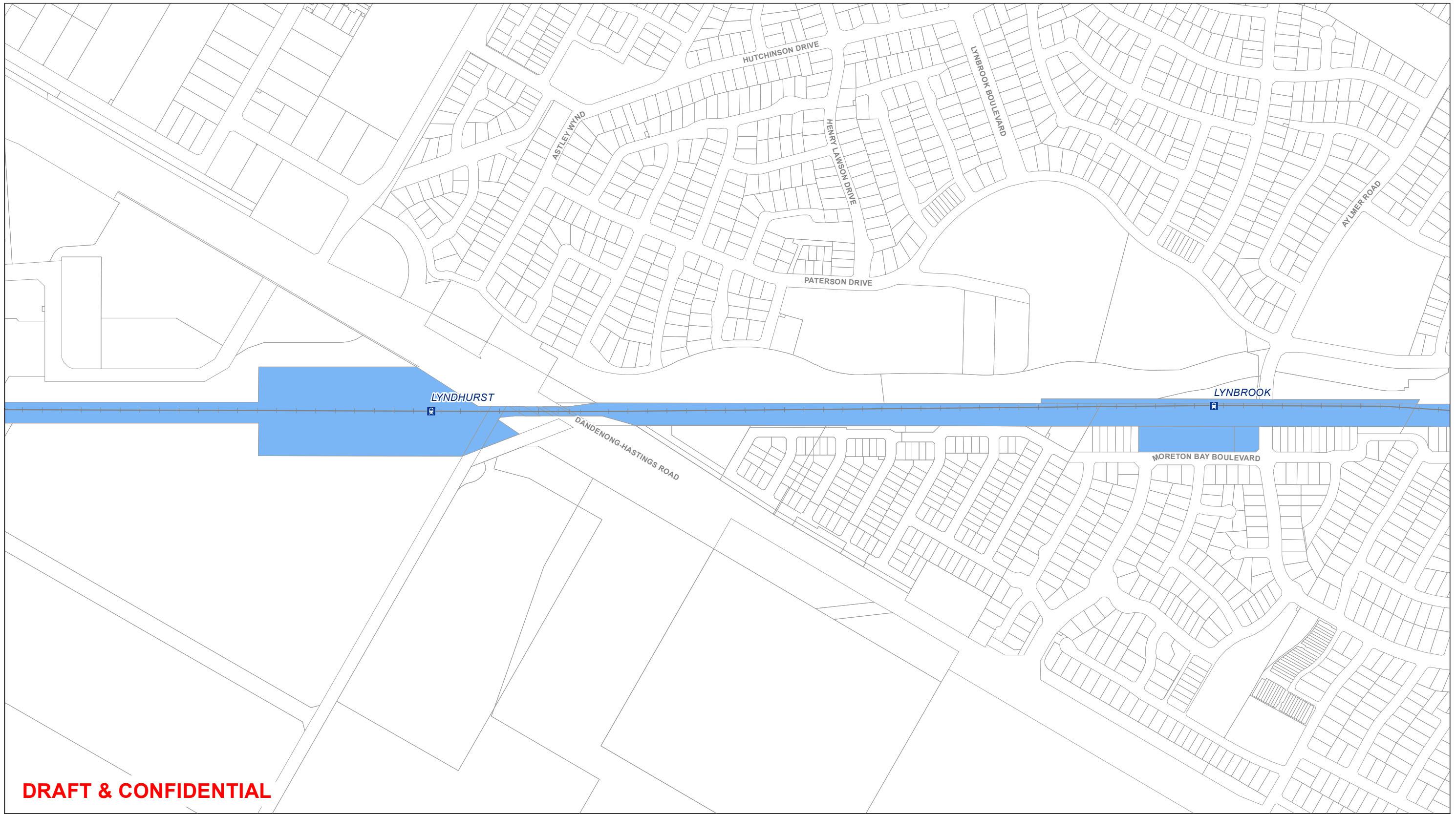
Melbourne Metro Rail Project

Title:
 Upgrade Land for Upgrade Works
 - Amendment GC96





Drawing Number: MMR-AJM-WNAA-MP-NP-500904
 Revision: P1.3

Drawn By: A.M.	Approved By: C.D.	Date: 23/03/2018	Map Size: A3
-------------------	----------------------	---------------------	-----------------





DRAFT & CONFIDENTIAL

- Legend**
-  Rail Station
 -  Railway
 -  Cadastre
 -  Proposed Project Land

Map 54 of 57

Data Sources:
 AJM-JV 2018
 Contains Vicmap Information
 © State of Victoria 2018

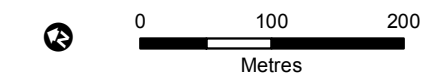


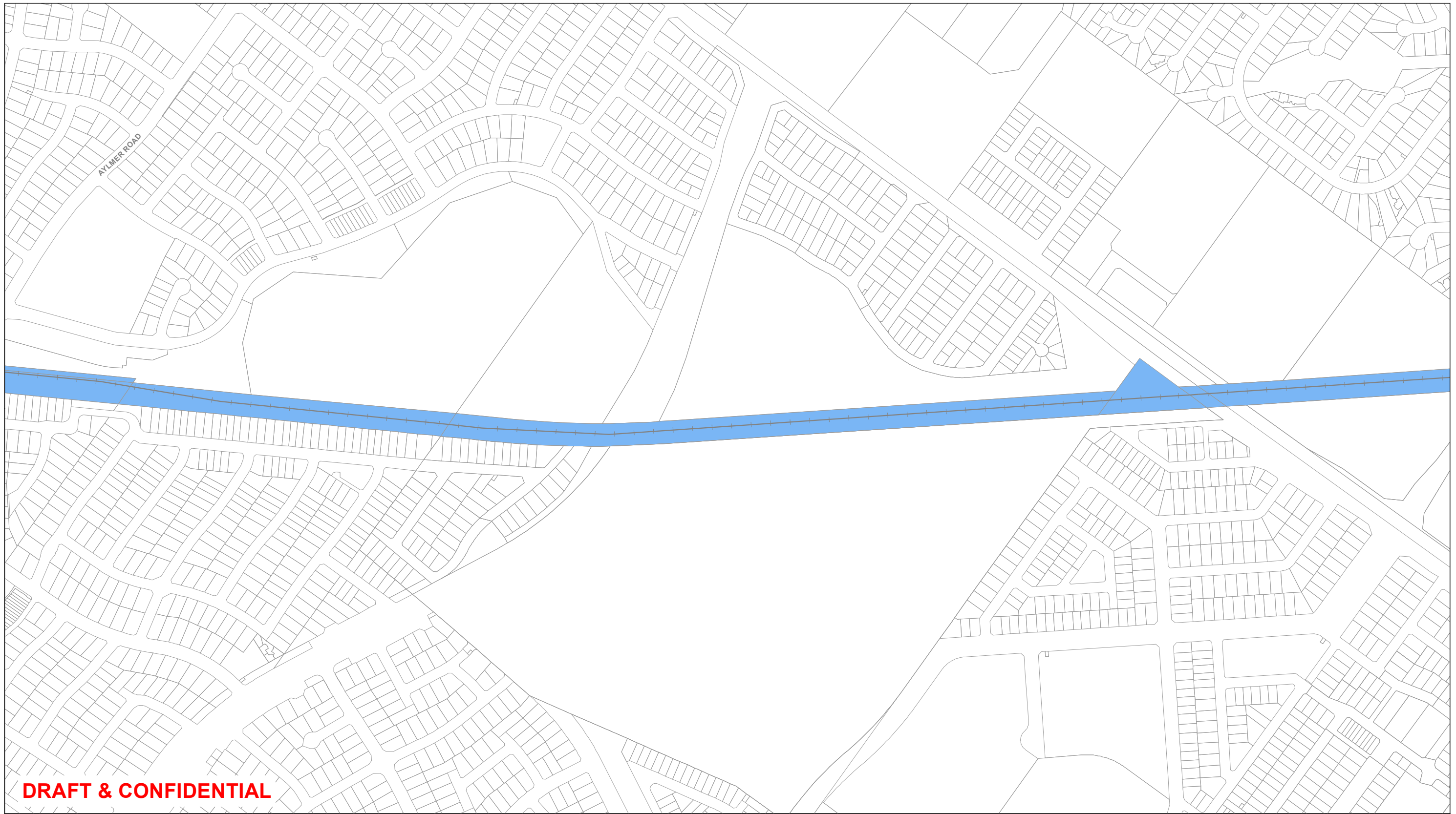
Melbourne Metro Rail Project

Title:
 Upgrade Land for Upgrade Works
 - Amendment GC96




Drawing Number: MMR-AJM-WNAA-MP-NP-500904
 Revision: P1.3

Drawn By: A.M.	Approved By: C.D.	Date: 23/03/2018	Map Size: A3
-------------------	----------------------	---------------------	-----------------





DRAFT & CONFIDENTIAL

- Legend**
-  Railway
 -  Cadastre
 -  Proposed Project Land

Map 55 of 57

Data Sources:
 AJM-JV 2018
 Contains Vicmap Information
 © State of Victoria 2018

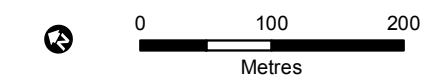


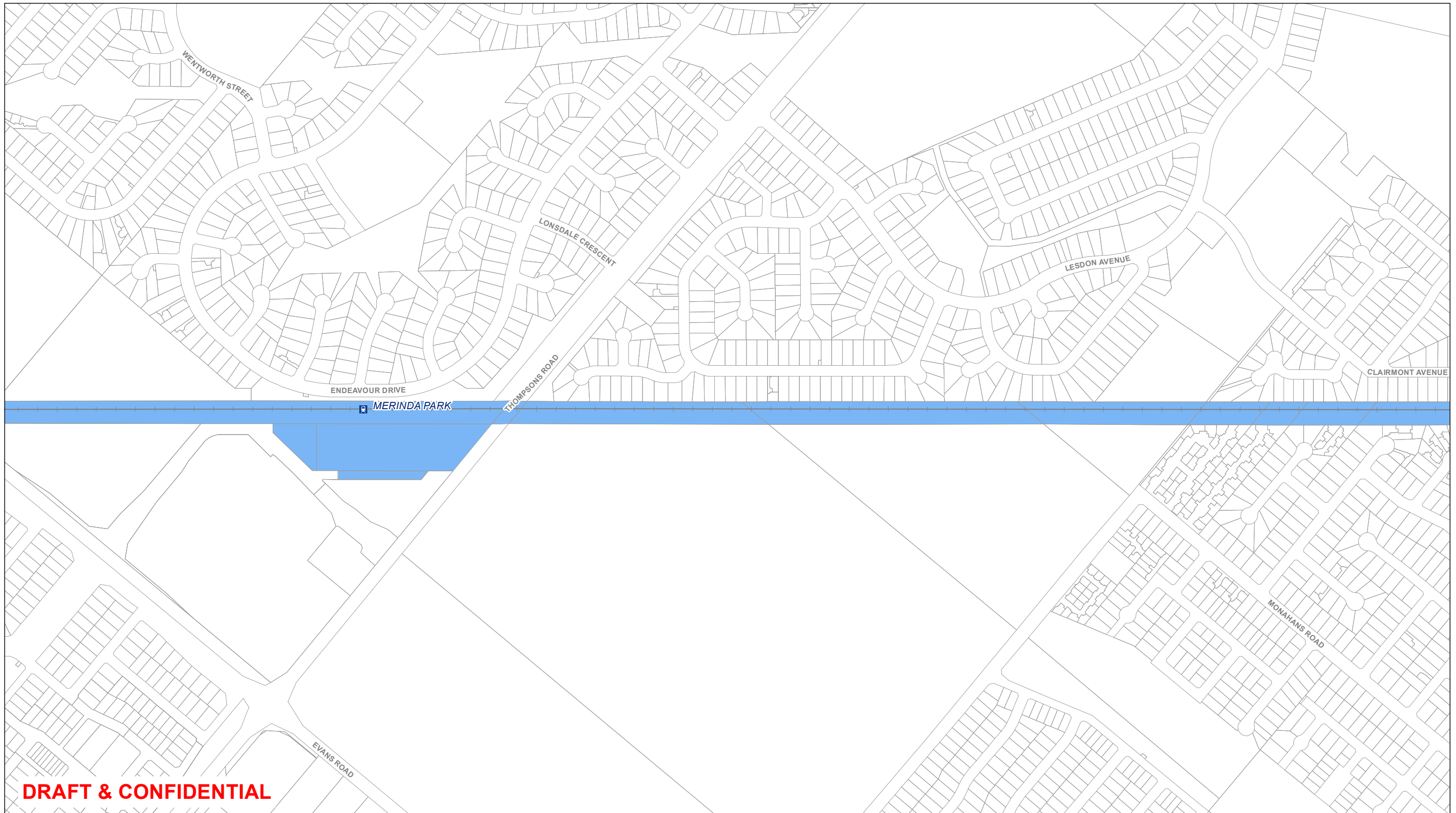
Melbourne Metro Rail Project

Title:
 Upgrade Land for Upgrade Works
 - Amendment GC96

Drawing Number: MMR-AJM-WNAA-MP-NP-500904
 Revision: P1.3

Drawn By: A.M.	Approved By: C.D.	Date: 23/03/2018	Map Size: A3
-------------------	----------------------	---------------------	-----------------





DRAFT & CONFIDENTIAL

Legend

-  Rail Station
-  Railway
-  Cadastre
-  Proposed Project Land

Map 56 of 57

Data Sources:
 AJM-JV 2018
 Contains Vicmap Information
 © State of Victoria 2018

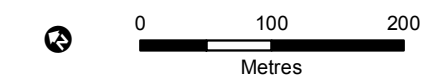


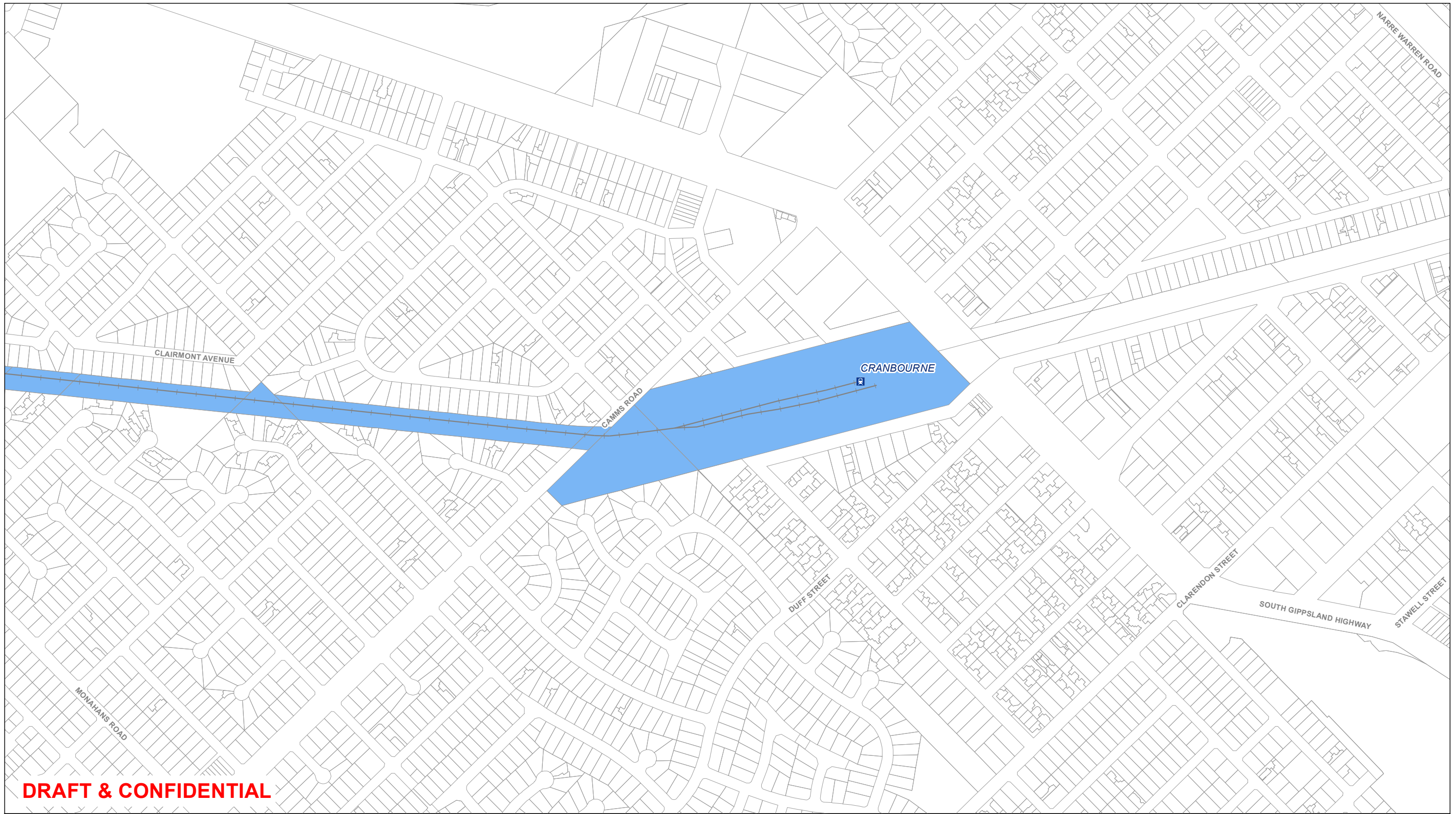
Melbourne Metro Rail Project

Title:
 Upgrade Land for Upgrade Works
 - Amendment GC96





Drawing Number: MMR-AJM-WNAA-MP-NP-500904
 Revision: P1.3

Drawn By: A.M.	Approved By: C.D.	Date: 23/03/2018	Map Size: A3
-------------------	----------------------	---------------------	-----------------





DRAFT & CONFIDENTIAL

- Legend**
-  Rail Station
 -  Railway
 -  Cadastre
 -  Proposed Project Land

Map 57 of 57

Data Sources:
 AJM-JV 2018
 Contains Vicmap Information
 © State of Victoria 2018



Melbourne Metro Rail Project

Title:
 Upgrade Land for Upgrade Works
 - Amendment GC96

Drawing Number: MMR-AJM-WNAA-MP-NP-500904
 Revision: P1.3

Drawn By: A.M.	Approved By: C.D.	Date: 23/03/2018	Map Size: A3
-------------------	----------------------	---------------------	-----------------

