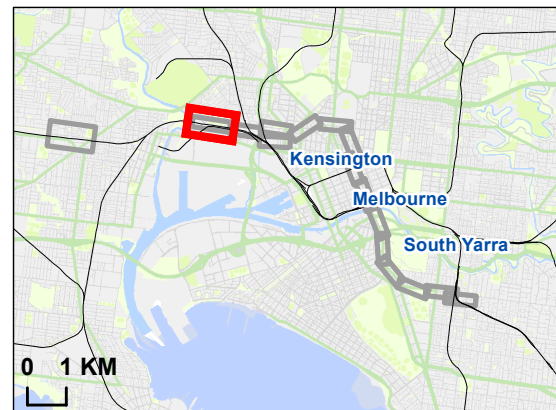


Legend

- Tree not impacted by proposed project
- Tree potentially impacted by proposed project - likely to need replacing within next 10 years
- Tree potentially impacted by proposed project - unlikely to need replacing within next 10 years
- Proposed station footprint
- Proposed alignment
- Portal Precinct
- Property Boundary
- Proposed Construction

Map 1 of 15

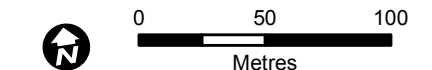
Data Sources:
 AJM: July 2016
 Contains Vicmap Information
 © State of Victoria 2015

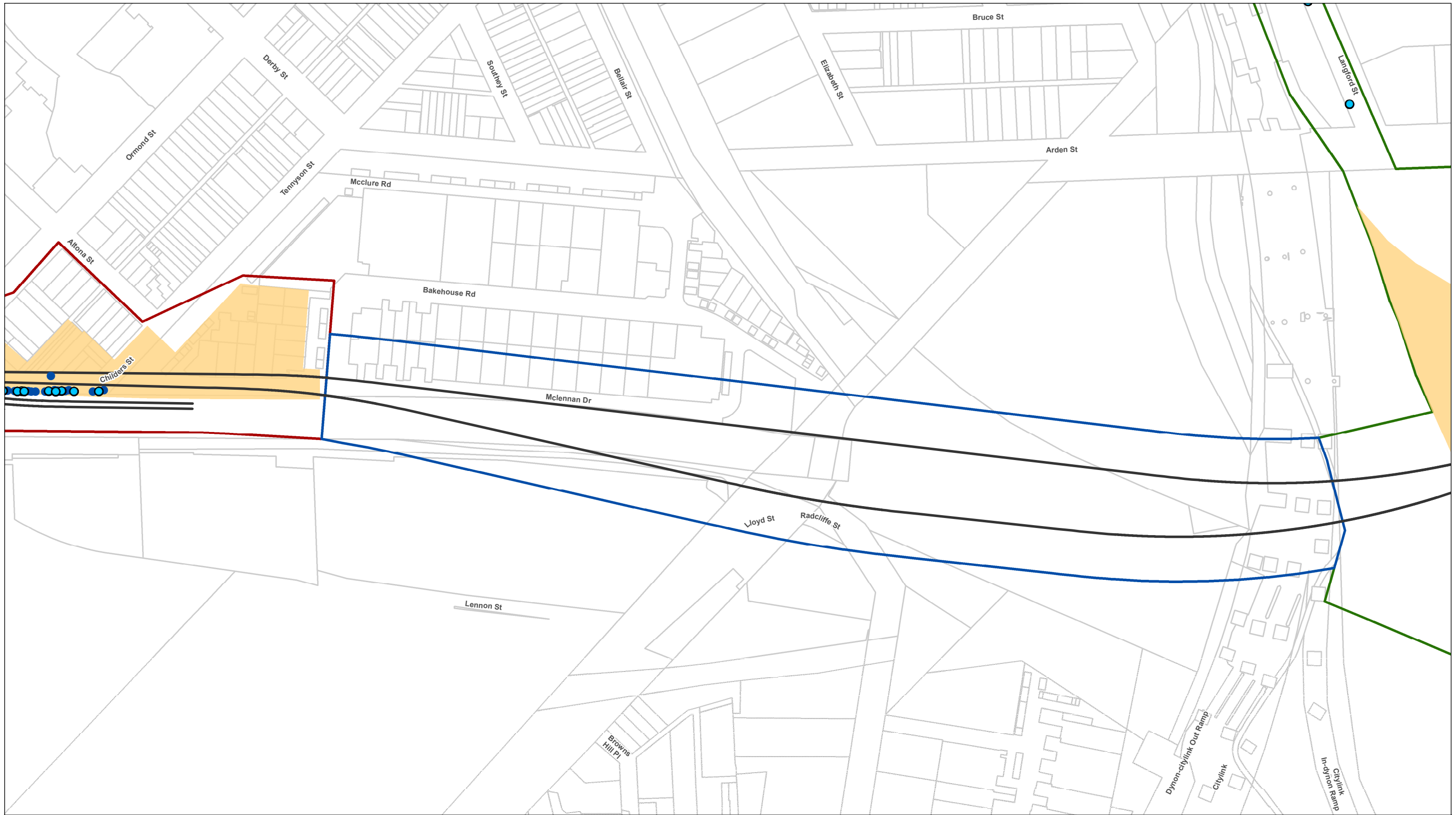


Melbourne Metro Rail Project

Title:
Section 15.3 - Request 90

Drawing Number: MMR-AJM-PWAA-MP-NN-500560		Revision: P1	
Drawn By: A. Berman	Approved By: J. Bull	Date: 04/08/2016	Map Size: A4



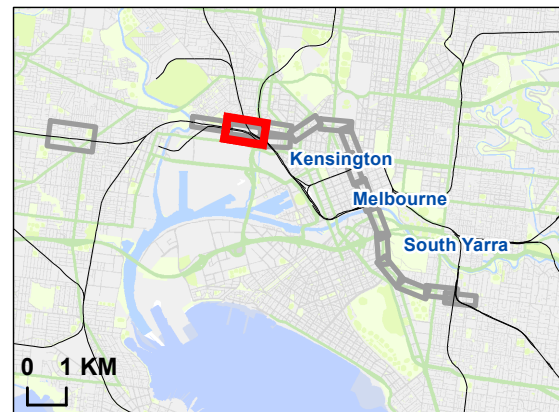


Legend

- Tree not impacted by proposed project
- Tree potentially impacted by proposed project - likely to need replacing within next 10 years
- Tree potentially impacted by proposed project - unlikely to need replacing within next 10 years
- Proposed station footprint
- Proposed alignment
- Station Precinct
- Portal Precinct
- Tunnels Precinct
- Property Boundary
- Proposed Construction

Map 2 of 15

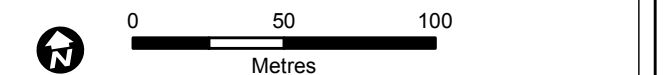
Data Sources:
 AJM: July 2016
 Contains Vicmap Information
 © State of Victoria 2015

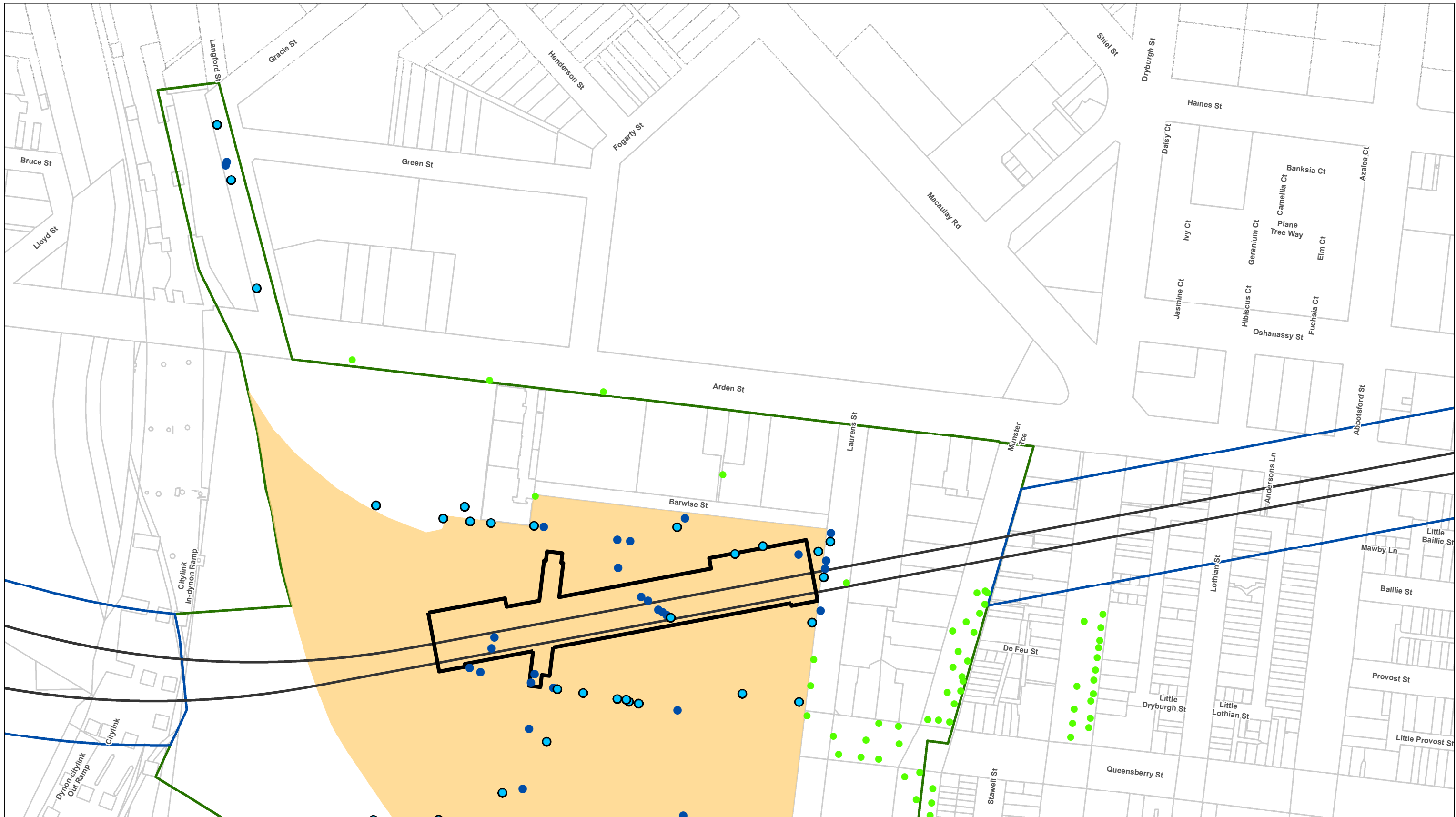


Melbourne Metro Rail Project

Title: Section 15.3 - Request 90

Drawing Number: MMR-AJM-PWAA-MP-NN-500560		Revision: P1	
Drawn By: A. Berman	Approved By: J. Bull	Date: 04/08/2016	Map Size: A4



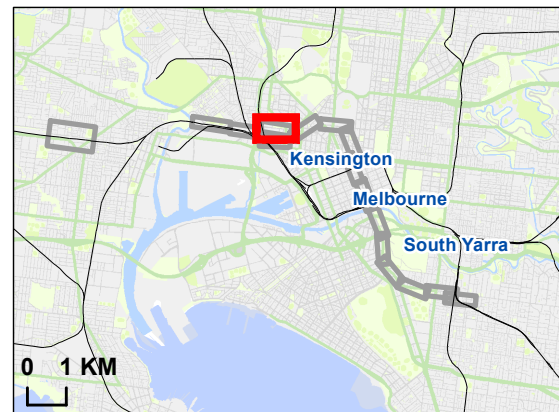


Legend

- Tree not impacted by proposed project
- Tree potentially impacted by proposed project - likely to need replacing within next 10 years
- Tree potentially impacted by proposed project - unlikely to need replacing within next 10 years
- Proposed station footprint
- Proposed alignment
- Station Precinct
- Tunnels Precinct
- Property Boundary
- Proposed Construction

Map 3 of 15

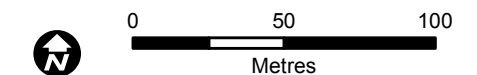
Data Sources:
 AJM: July 2016
 Contains Vicmap Information
 © State of Victoria 2015



Melbourne Metro Rail Project

Title: Section 15.3 - Request 90

Drawing Number: MMR-AJM-PWAA-MP-NN-500560		Revision: P1	
Drawn By: A. Berman	Approved By: J. Bull	Date: 04/08/2016	Map Size: A4



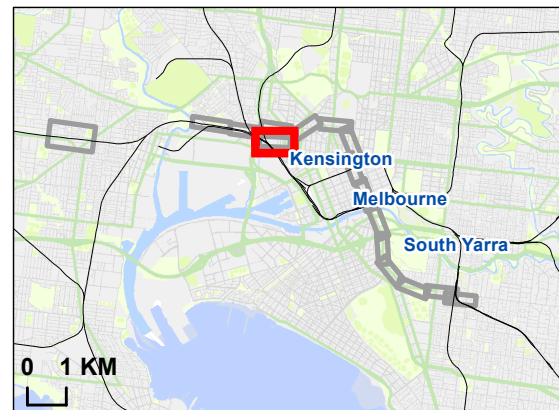


Legend

- Tree not impacted by proposed project
- Tree potentially impacted by proposed project - likely to need replacing within next 10 years
- Tree potentially impacted by proposed project - unlikely to need replacing within next 10 years
- Proposed station footprint
- Proposed alignment
- Station Precinct
- Tunnels Precinct
- Property Boundary
- Proposed Construction

Map 4 of 15

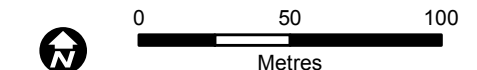
Data Sources:
 AJM: July 2016
 Contains Vicmap Information
 © State of Victoria 2015



Melbourne Metro Rail Project

Title:
 Section 15.3 - Request 90

Drawing Number: MMR-AJM-PWAA-MP-NN-500560		Revision: P1	
Drawn By: A. Berman	Approved By: J. Bull	Date: 04/08/2016	Map Size: A4

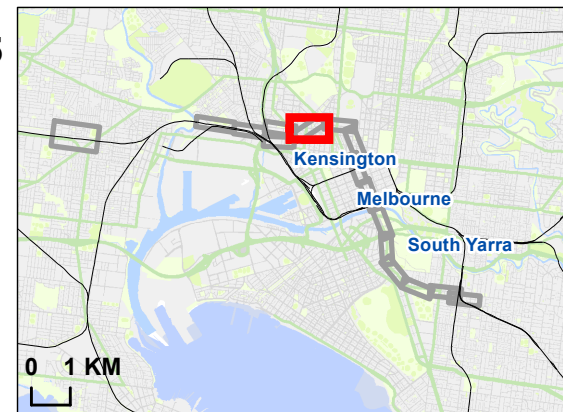




Legend

- Tree not impacted by proposed project
- Tree potentially impacted by proposed project - likely to need replacing within next 10 years
- Tree potentially impacted by proposed project - unlikely to need replacing within next 10 years
- Proposed station footprint
- Proposed alignment
- Station Precinct
- Tunnels Precinct
- Property Boundary
- Proposed Construction

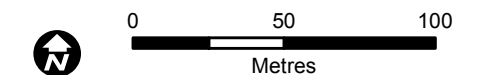
Map 5 of 15



Melbourne Metro Rail Project

Title: Section 15.3 - Request 90

Drawing Number: MMR-AJM-PWAA-MP-NN-500560		Revision: P1	
Drawn By: A. Berman	Approved By: J. Bull	Date: 04/08/2016	Map Size: A4



Data Sources:
AJM: July 2016
Contains Vicmap Information
© State of Victoria 2015

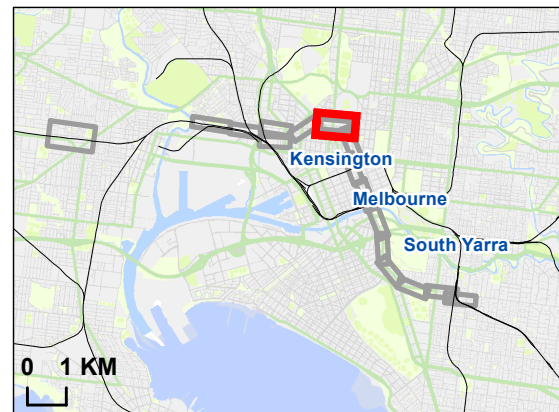


Legend

- Tree not impacted by proposed project
- Tree potentially impacted by proposed project - likely to need replacing within next 10 years
- Tree potentially impacted by proposed project - unlikely to need replacing within next 10 years
- Station Precinct
- Tunnels Precinct
- Property Boundary
- Proposed Construction
- Proposed station footprint
- Proposed alignment

Map 6 of 15

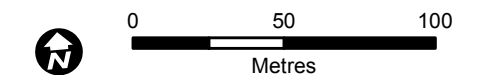
Data Sources:
 AJM: July 2016
 Contains Vicmap Information
 © State of Victoria 2015



Melbourne Metro Rail Project

Title:
 Section 15.3 - Request 90

Drawing Number: MMR-AJM-PWAA-MP-NN-500560	Revision: P1
Drawn By: A. Berman	Approved By: J. Bull
Date: 04/08/2016	Map Size: A4



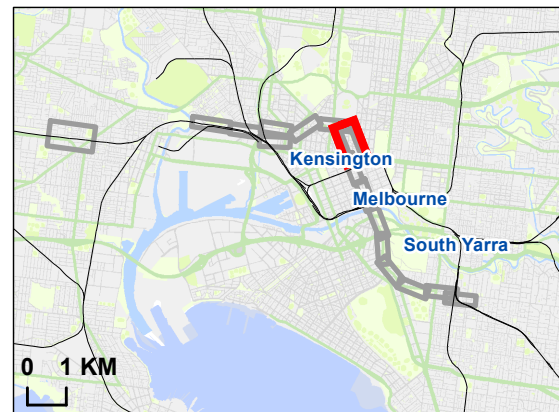


Legend

- Tree not impacted by proposed project
- Tree potentially impacted by proposed project - likely to need replacing within next 10 years
- Tree potentially impacted by proposed project - unlikely to need replacing within next 10 years
- Proposed station footprint
- Proposed alignment
- Station Precinct
- Tunnels Precinct
- Property Boundary
- Proposed Construction

Map 7 of 15

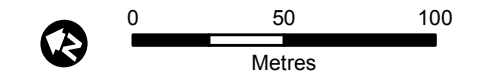
Data Sources:
 AJM: July 2016
 Contains Vicmap Information
 © State of Victoria 2015

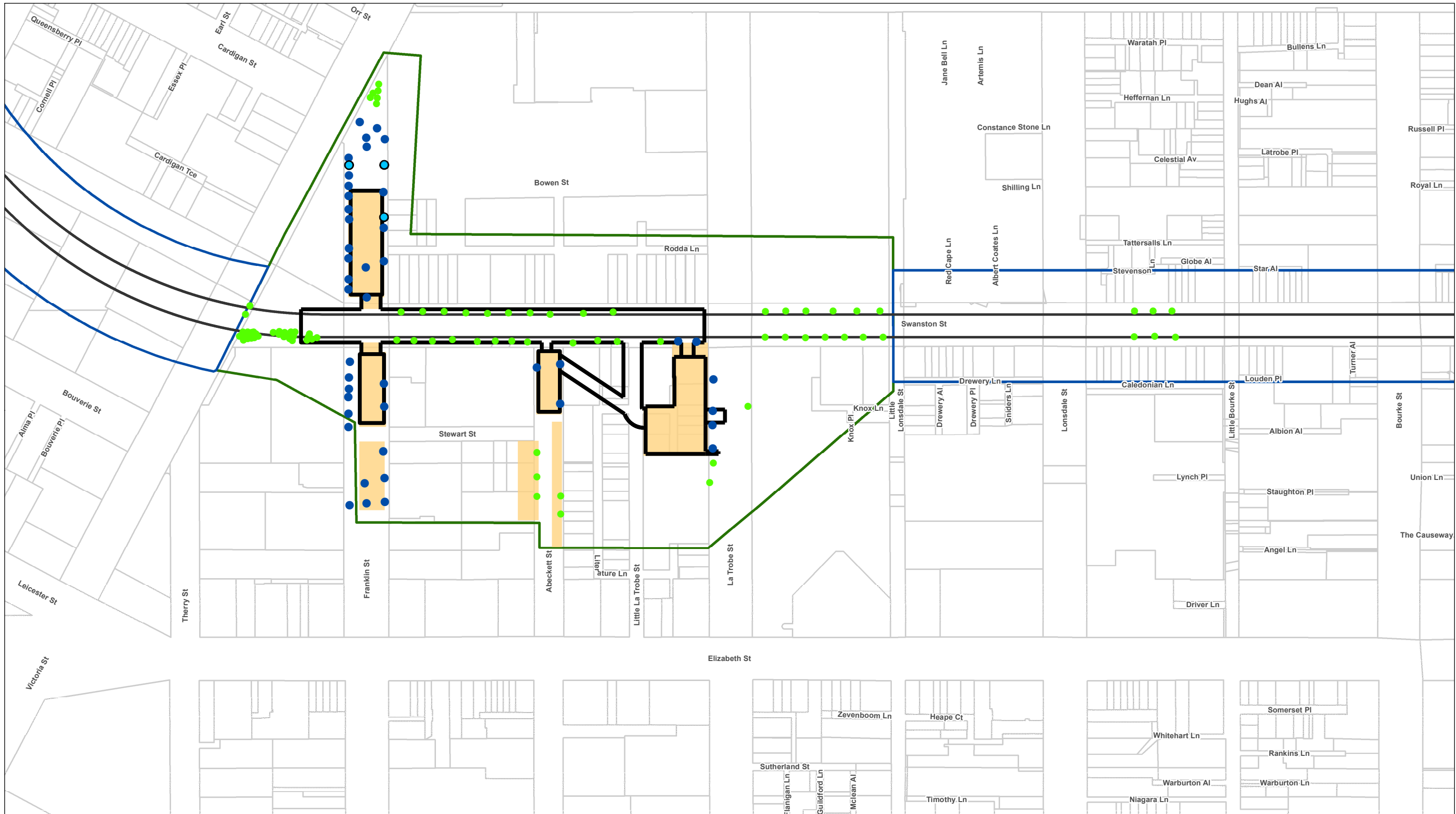


Melbourne Metro Rail Project

Title: Section 15.3 - Request 90

Drawing Number: MMR-AJM-PWAA-MP-NN-500560	Revision: P1
Drawn By: A. Berman	Approved By: J. Bull
Date: 04/08/2016	Map Size: A4



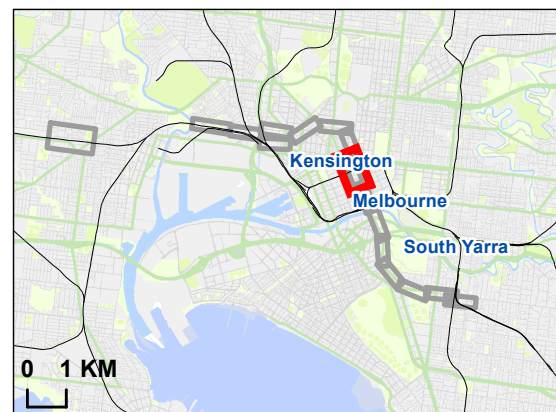


Legend

- Tree not impacted by proposed project
- Tree potentially impacted by proposed project - likely to need replacing within next 10 years
- Tree potentially impacted by proposed project - unlikely to need replacing within next 10 years
- Proposed station footprint
- Proposed alignment
- Station Precinct
- Tunnels Precinct
- Property Boundary
- Proposed Construction

Map 8 of 15

Data Sources:
 AJM: July 2016
 Contains Vicmap Information
 © State of Victoria 2015



Melbourne Metro Rail Project

Title:

Section 15.3 - Request 90

Drawing Number:
MMR-AJM-PWAA-MP-NN-500560

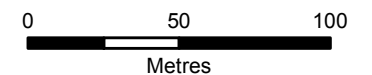
Revision:
P1

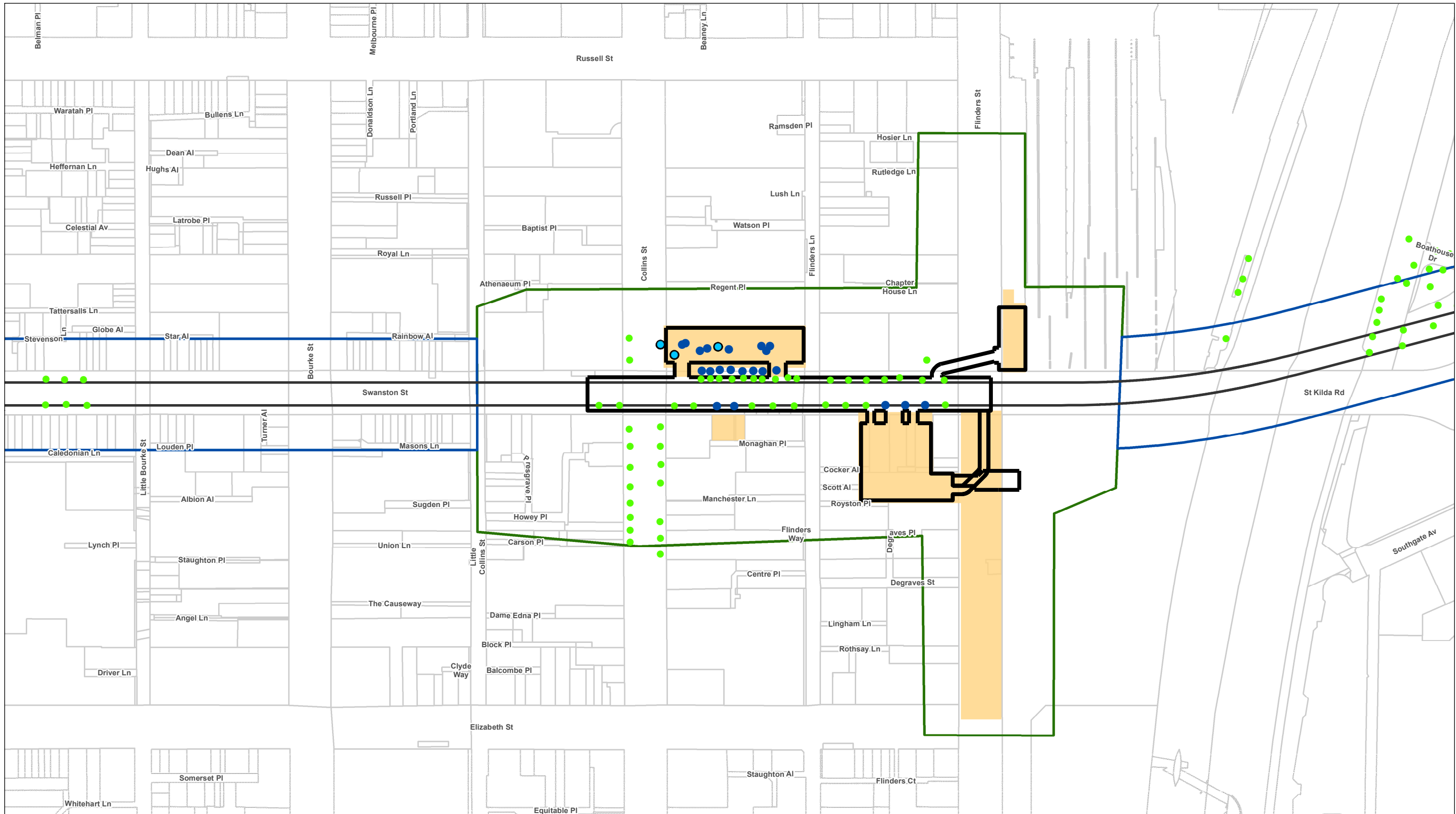
Drawn By:
A. Berman

Approved By:
J. Bull

Date:
04/08/2016

Map Size:
A4



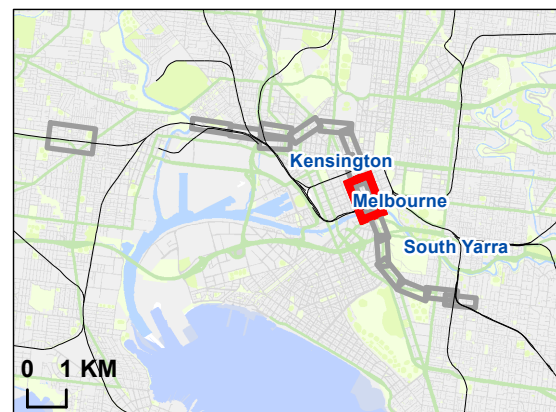


Legend

- Tree not impacted by proposed project
- Tree potentially impacted by proposed project - likely to need replacing within next 10 years
- Tree potentially impacted by proposed project - unlikely to need replacing within next 10 years
- Proposed station footprint
- Proposed alignment
- Station Precinct
- Tunnels Precinct
- Property Boundary
- Proposed Construction

Map 9 of 15

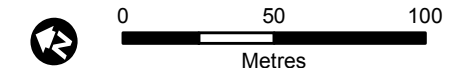
Data Sources:
 AJM: July 2016
 Contains Vicmap Information
 © State of Victoria 2015

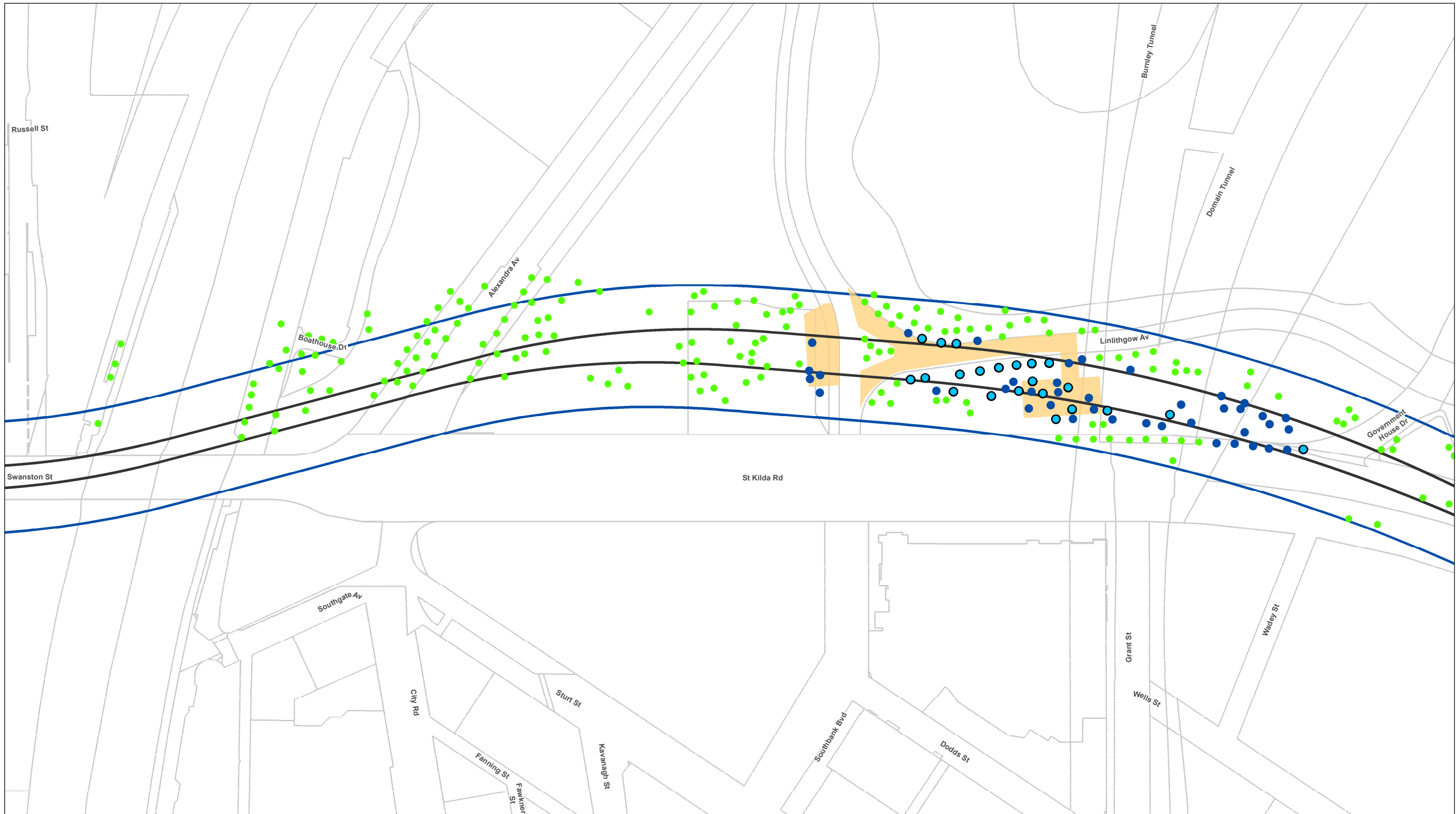


Melbourne Metro Rail Project

Title:
 Section 15.3 - Request 90

Drawing Number: MMR-AJM-PWAA-MP-NN-500560	Revision: P1
Drawn By: A. Berman	Approved By: J. Bull
Date: 04/08/2016	Map Size: A4





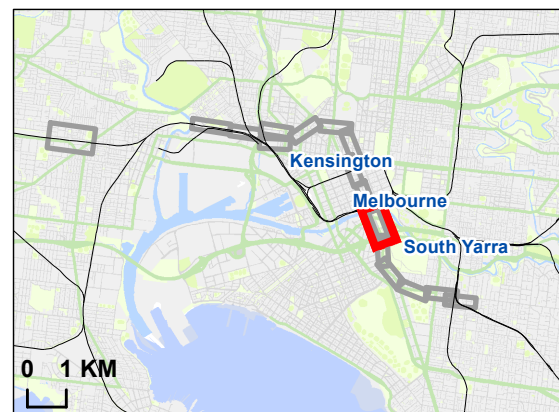
Legend

- Tree not impacted by proposed project
- Tree potentially impacted by proposed project - likely to need replacing within next 10 years
- Tree potentially impacted by proposed project - unlikely to need replacing within next 10 years
- Proposed station footprint
- Proposed alignment

- Tunnels Precinct
- Property Boundary
- Proposed Construction

Map 10 of 15

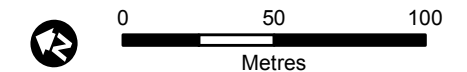
Data Sources:
 AJM: July 2016
 Contains Vicmap Information
 © State of Victoria 2015

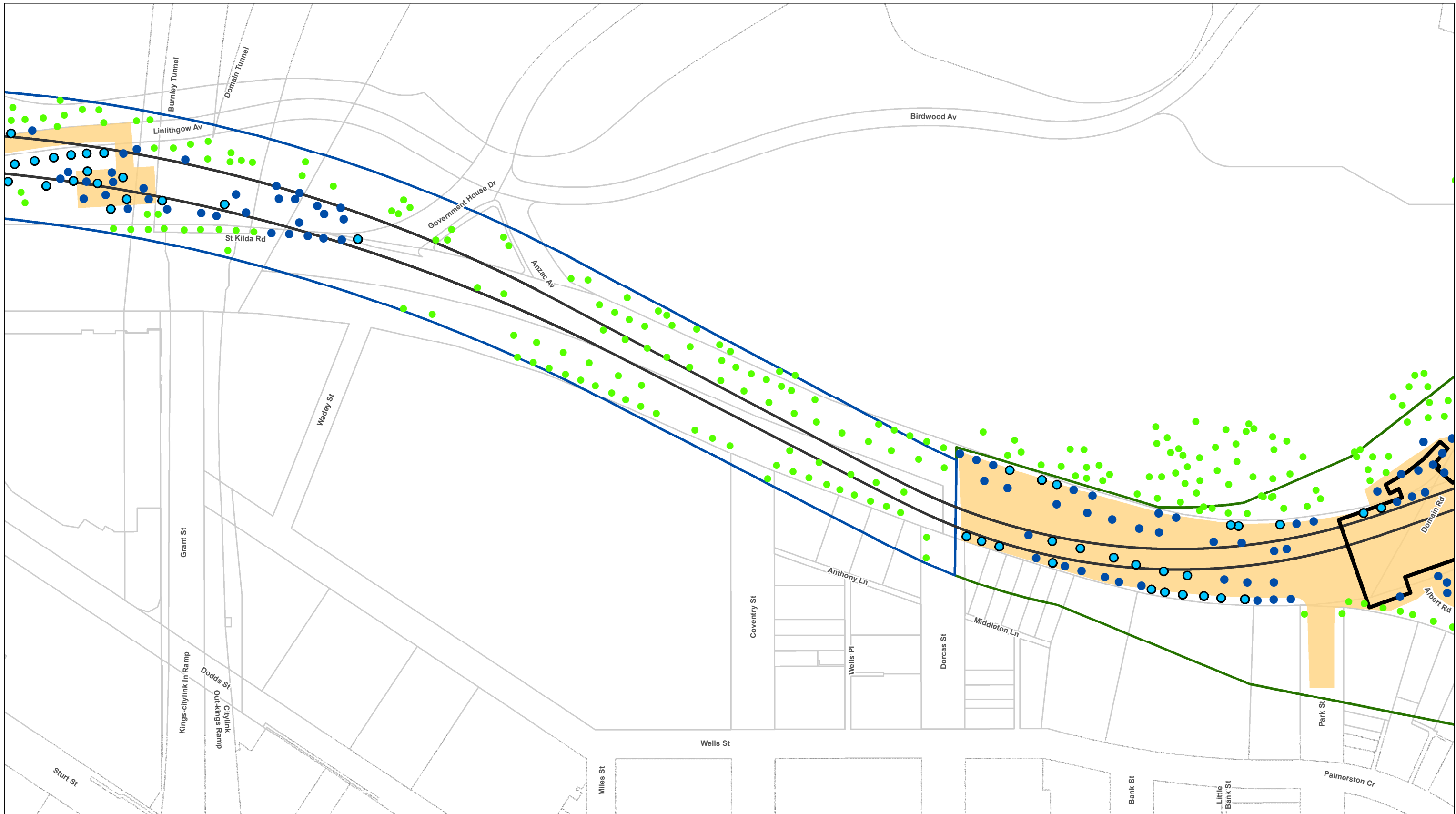


Melbourne Metro Rail Project

Title:
Section 15.3 - Request 90

Drawing Number: MMR-AJM-PWAA-MP-NN-500560		Revision: P1	
Drawn By: A. Berman	Approved By: J. Bull	Date: 04/08/2016	Map Size: A4



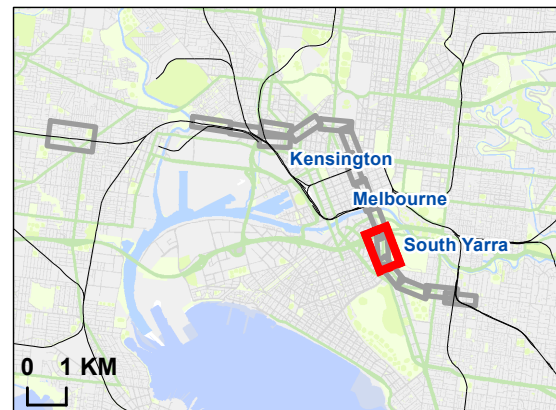


Legend

- Tree not impacted by proposed project
- Tree potentially impacted by proposed project - likely to need replacing within next 10 years
- Tree potentially impacted by proposed project - unlikely to need replacing within next 10 years
- Proposed station footprint
- Proposed alignment
- Station Precinct
- Tunnels Precinct
- Property Boundary
- Proposed Construction

Map 11 of 15

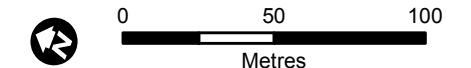
Data Sources:
 AJM: July 2016
 Contains Vicmap Information
 © State of Victoria 2015

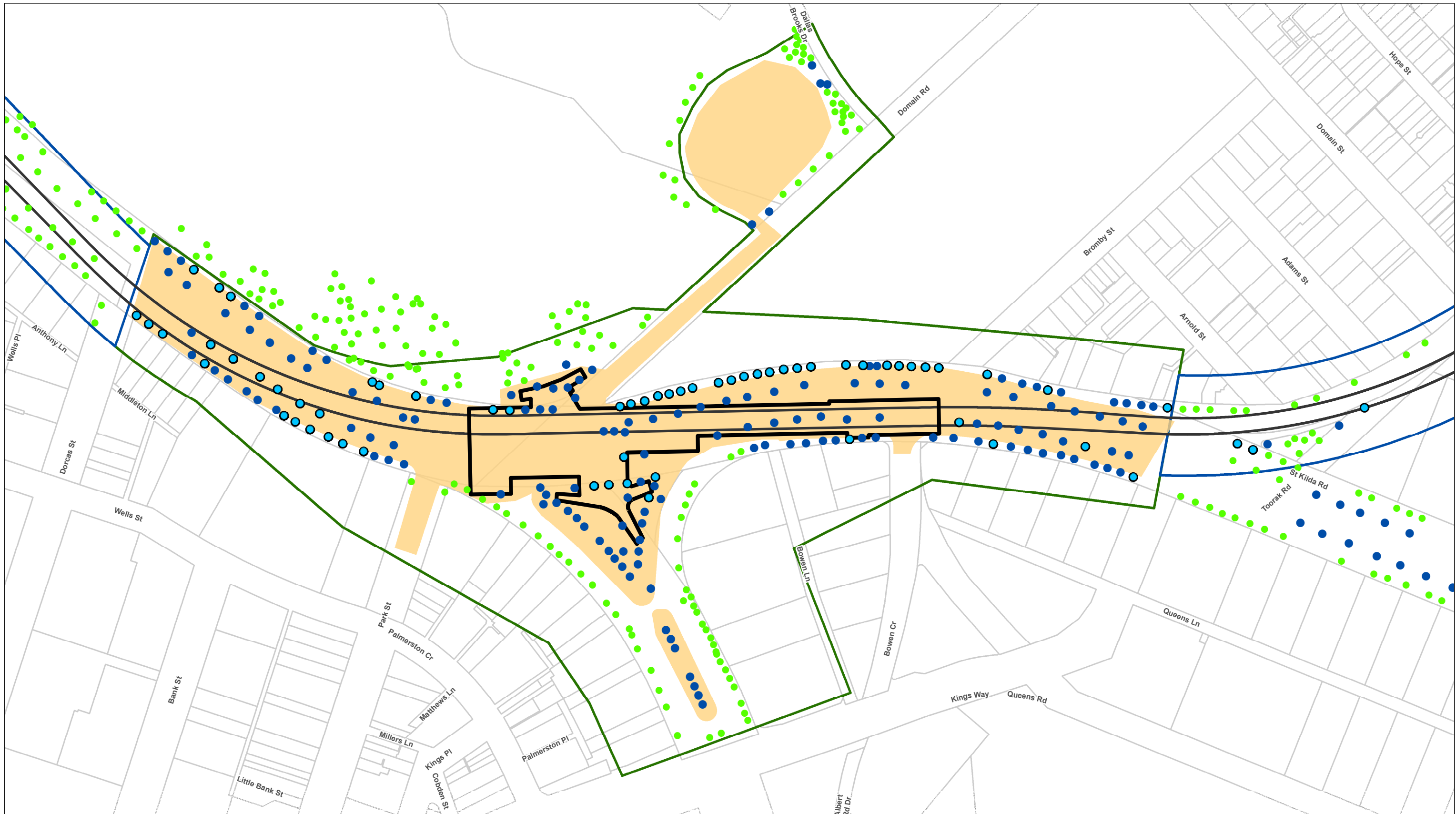


Melbourne Metro Rail Project

Title:
 Section 15.3 - Request 90

Drawing Number: MMR-AJM-PWAA-MP-NN-500560	Revision: P1
Drawn By: A. Berman	Approved By: J. Bull
Date: 04/08/2016	Map Size: A4



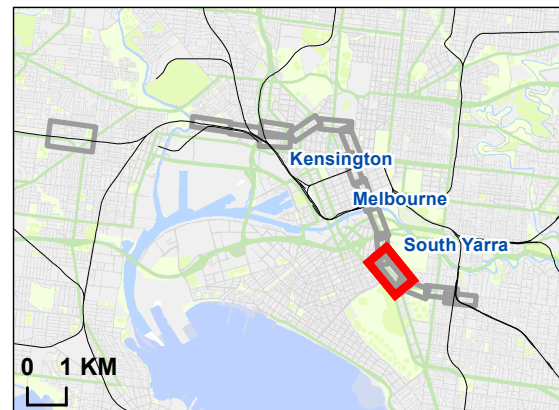


Legend

- Tree not impacted by proposed project
- Tree potentially impacted by proposed project - likely to need replacing within next 10 years
- Tree potentially impacted by proposed project - unlikely to need replacing within next 10 years
- Station Precinct
- Tunnels Precinct
- Property Boundary
- Proposed Construction
- Proposed station footprint
- Proposed alignment

Map 12 of 15

Data Sources:
 AJM: July 2016
 Contains Vicmap Information
 © State of Victoria 2015

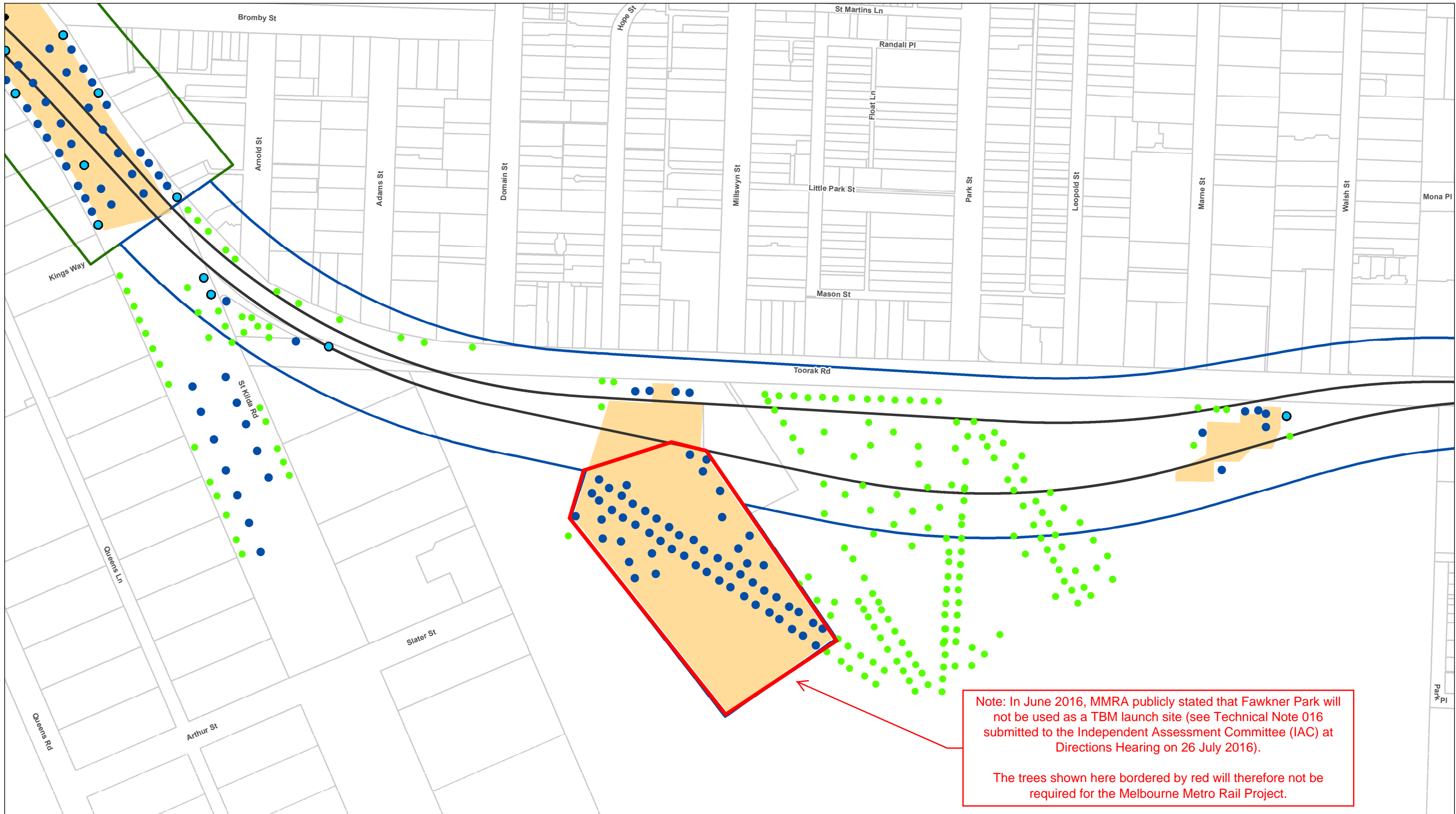


Melbourne Metro Rail Project

Title:
Section 15.3 - Request 90

Drawing Number: MMR-AJM-PWAA-MP-NN-500560		Revision: P1	
Drawn By: A. Berman	Approved By: J. Bull	Date: 04/08/2016	Map Size: A4





Note: In June 2016, MMRA publicly stated that Fawkner Park will not be used as a TBM launch site (see Technical Note 016 submitted to the Independent Assessment Committee (IAC) at Directions Hearing on 26 July 2016).

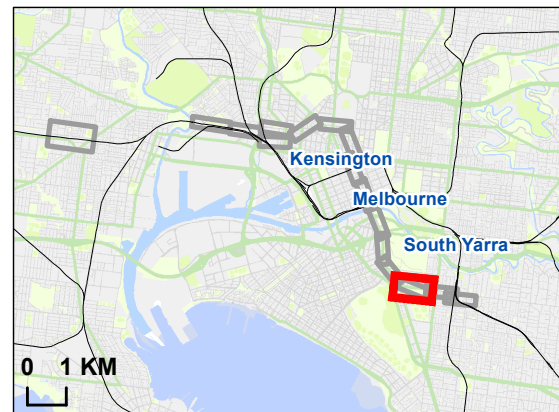
The trees shown here bordered by red will therefore not be required for the Melbourne Metro Rail Project.

Legend

- Tree not impacted by proposed project
- Tree potentially impacted by proposed project - likely to need replacing within next 10 years
- Tree potentially impacted by proposed project - unlikely to need replacing within next 10 years
- Proposed station footprint
- Proposed alignment
- Station Precinct
- Tunnels Precinct
- Property Boundary
- Proposed Construction

Map 13 of 15

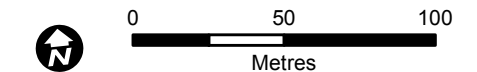
Data Sources:
 AJM: July 2016
 Contains Vicmap Information
 © State of Victoria 2015



Melbourne Metro Rail Project

Title:
 Section 15.3 - Request 90

Drawing Number: MMR-AJM-PWAA-MP-NN-500560	Revision: P1
Drawn By: A. Berman	Approved By: J. Bull
Date: 04/08/2016	Map Size: A4

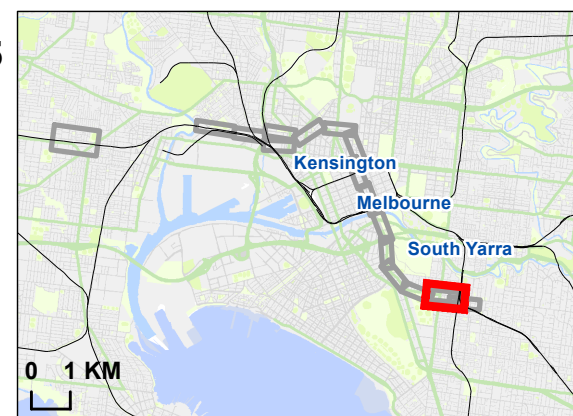




Legend

- Tree not impacted by proposed project
- Tree potentially impacted by proposed project - likely to need replacing within next 10 years
- Tree potentially impacted by proposed project - unlikely to need replacing within next 10 years
- Proposed station footprint
- Proposed alignment
- Portal Precinct
- Tunnels Precinct
- Property Boundary
- Proposed Construction

Map 14 of 15



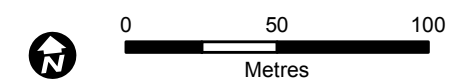
Data Sources:
 AJM: July 2016
 Contains Vicmap Information
 © State of Victoria 2015



Melbourne Metro Rail Project

Title:
Section 15.3 - Request 90

Drawing Number: MMR-AJM-PWAA-MP-NN-500560		Revision: P1	
Drawn By: A. Berman	Approved By: J. Bull	Date: 04/08/2016	Map Size: A4



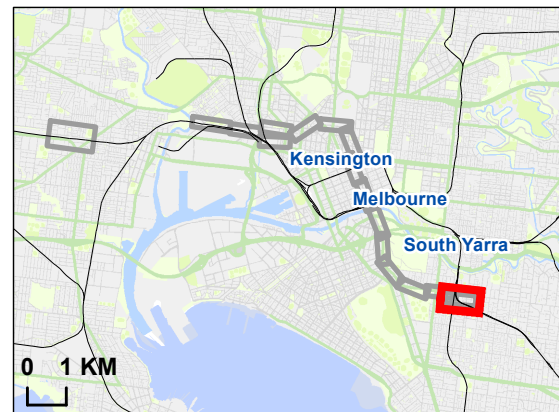


Legend

- Tree not impacted by proposed project
- Tree potentially impacted by proposed project - likely to need replacing within next 10 years
- Tree potentially impacted by proposed project - unlikely to need replacing within next 10 years
- Proposed station footprint
- Proposed alignment
- Portal Precinct
- Tunnels Precinct
- Property Boundary
- Proposed Construction

Map 15 of 15

Data Sources:
 AJM: July 2016
 Contains Vicmap Information
 © State of Victoria 2015



Melbourne Metro Rail Project

Title:
 Section 15.3 - Request 90

Drawing Number: MMR-AJM-PWAA-MP-NN-500560		Revision: P1	
Drawn By: A. Berman	Approved By: J. Bull	Date: 04/08/2016	Map Size: A4

