

APPENDIX C CBD SOUTH PRECINCT LANDSCAPE PLANS AND ELEVATIONS

Public Realm Legend	TAS-CYP-CS-00-DRG-AUD-CBS-740001-DP
Planting Schedule	TAS-CYP-CS-00-DRG-AUD-CBS-740011-DP
Planting Plan – Sheet 1	TAS-CYP-CS-00-DRG-AUD-CBS-742201-DP
Planting Plan – Sheet 2	TAS-CYP-CS-00-DRG-AUD-CBS-742202-DP
Sections – Sheet 1	TAS-CYP-CS-00-DRG-AUD-CBS-744201-DP
Sections – Sheet 2	TAS-CYP-CS-00-DRG-AUD-CBS-744202-DP
Sections – Sheet 3	TAS-CYP-CS-00-DRG-AUD-CBS-744203-DP
Sections – Sheet 4	TAS-CYP-CS-00-DRG-AUD-CBS-744204-DP
Sections – Sheet 5	TAS-CYP-CS-00-DRG-AUD-CBS-744205-DP
Sections – Sheet 6	TAS-CYP-CS-00-DRG-AUD-CBS-744206-DP
Sections – Sheet 7	TAS-CYP-CS-00-DRG-AUD-CBS-744207-DP
Sections – Sheet 8	TAS-CYP-CS-00-DRG-AUD-CBS-744208-DP
Sections – Sheet 9	TAS-CYP-CS-00-DRG-AUD-CBS-744209-DP
Sections – Sheet 10	TAS-CYP-CS-00-DRG-AUD-CBS-744210-DP
Sections – Sheet 11	TAS-CYP-CS-00-DRG-AUD-CBS-7442011-DP
Sections – Sheet 12	TAS-CYP-CS-00-DRG-AUD-CBS-7442012-DP
Sections – Sheet 13	TAS-CYP-CS-00-DRG-AUD-CBS-7442013-DP
Tree Details	TAS-CYP-CS-00-DRG-AUD-CBS-746201-DP

LEGEND

GENERAL	PAVING	EDGE / WALL	FURNITURE	TREE	SERVICES	CIVIL (LIGHTING)
PROJECT LAND BOUNDARY	PAV-101 PAVING - BLUESTONE - TYPE 01	EDG-117 BLUESTONE EDGE - FLUSH - TYPE 07	FRN-151 SEAT - STEEL - TYPE 01	EXISTING TREE RETAINED	DRAINAGE WSUD INLET GRATES	NEW OVERHEAD SINGLE LIGHT
EXTENT OF WORKS LANDSCAPE ARCHITECTURE PACKAGE	PAV-102 PAVING - BLUESTONE - TYPE 02	EDG-141 GRANITE EDGE - FLUSH - TYPE 01	FRN-155 SEAT - STEEL - TYPE 05		GRATED TRENCH DRAIN	EXISTING OVERHEAD SINGLE LIGHT
EXTENT OF OSD WORKS	PAV-106 PAVING - BLUESTONE - TYPE 06	EDG-143 GRANITE EDGE - FLUSH - TYPE 03	FRN-156 SEAT - STEEL - TYPE 06	LAN-501 PROPOSED TREE (IN SOFTSCAPE) DAY 01 EXTENT OF CANOPY	DRAINAGE OUTLETS + INLETS (INDICATIVE SIZES ONLY)	NEW POLE MOUNTED PEDESTRIAN AREA LIGHT
EXTENT OF ST PAUL'S COURT REINSTATEMENT	PAV-107 PAVING - BLUESTONE - TYPE 07	EDG-142 GRANITE EDGE - FLUSH - TYPE 02	FRN-157 SEAT - STEEL - TYPE 07	LAN-501 PROPOSED TREE (IN PAVED SURFACE) DAY 01 EXTENT OF CANOPY	DRAINAGE PIPES SUB-SURFACE / CONDUITS	EXISTING POLE MOUNTED PEDESTRIAN AREA LIGHT
CADASTRAL BOUNDARY	PAV-108 PAVING - BLUESTONE - TYPE 08	EDG-162 METAL EDGE - TYPE 02	FRN-301 BOLLARD - STEEL - FIXED	ALL PROPOSED TREES & SOIL TO BE SUPPLIED AND INSTALLED BY OTHERS IN ACCORDANCE WITH PS&TR PART C 4.4.1.2	INSPECTION PIT	WALL MOUNTED LUMINAIRE
STRUCTURE ABOVE	PAV-121 PAVING - GRANITE - TYPE 01	WAL-101 RETAINING WALL - BLUESTONE - TYPE 01	FRN-311 BOLLARD - STEEL - REMOVABLE - TYPE 01	EXISTING TREE TO BE REMOVED; AS PER THE CYP MELBOURNE METRO GIS	DRAIN PIT	LED POD LIGHTING
STRUCTURE BELOW	PAV-206 PAVING - CONCRETE - INSITU - TYPE 06	WAL-103 RETAINING WALL - BLUESTONE - TYPE 03	FRN-322 BOLLARD - SECURITY RATED - FIXED - TYPE 02	EXISTING TREE ID	BLUESTONE GUTTERSTONE CHANNEL	
TUNNEL BELOW	PAV-211 PAVING - CONCRETE - PRECAST - TYPE 01	WAL-105 RETAINING WALL - BLUESTONE - TYPE 05	FRN-323 BOLLARD - SECURITY RATED - FIXED - TYPE 03	FRN-461: STRUCTURAL CELLS MODULES: WIDTH X LENGTH X DEPTH	GROSS POLLUTANT TRAP	CIVIL (DRAINAGE)
SHEET LAYOUT	PAV-212 PAVING - CONCRETE - PRECAST - TYPE 02	WAL-106 RETAINING WALL - BLUESTONE - TYPE 06	FRN-333 BOLLARD - SECURITY RATED - REMOVABLE - TYPE 03		CCTV CAMERAS	EXISTING TRENCH GRATE
MATCHLINE	PAV-213 PAVING - CONCRETE - PRECAST - TYPE 03	WAL-107 RETAINING WALL - BLUESTONE - TYPE 07	FRN-401 TREE GRATE AND GUARD - TYPE 01		TRAFFIC PEDESTAL	
ENTRY	PAV-214 PAVING - CONCRETE - PRECAST - TYPE 04			SOFT LANDSCAPING	TRAFFIC PIT	EXISTING FIXTURE
RAMP / WALKWAY	PAV-401 PAVING - ASPHALT	EXTERNAL METAL WORK	FRN-422 TREE SURROUND - TYPE 02	LAN-211 - GARDEN BED ON STRUCTURE - TYPE 01	TRAM SIGNAL	
LANDSCAPE GRADE (DIRECTION OF FALL)	PAV-702 TGSi - HAZARD - STONE - TYPE 02	EMW-104 HANDRAIL - SINGLE - TYPE 04	FRN-501 BIN - GENERAL - TYPE 01		EXISTING DRAINAGE PIT	TRAM POLE - EXISTING
CIVIL GRADE (DIRECTION OF FALL)	PAV-712 TGSi - DIRECTIONAL - STONE - TYPE 02	EMW-106 HANDRAIL - SINGLE - TYPE 06	FRN-502 BIN - RECYCLE - TYPE 01	MISCELLANEOUS	ELECTRICITY DISTRIBUTION CABINET	PEDESTAL - EXISTING
LANDSCAPE FINISHED LEVEL		EMW-107 HANDRAIL - SINGLE - TYPE 07	FUTURE SPACE-PROOF SOLAR COMPACTOR BIN (BY CITY OF MELBOURNE)	MIS-122 BURKE + WILLS STATUE	TRAFFIC SIGNAL CONTROLLER	EXISTING PIT
TOP OF STAIRS SPOT LEVEL	TGSI (BY OTHERS)	EMW-113 HANDRAIL - DOUBLE - TYPE 03	FUTURE BIKE HOOPS (BY OTHERS) (AS2890.3)	MIS-123 BEYOND THE OCEAN OF EXISTENCE	UTILITIES COMMUNICATION PIT	EXISTING ELECTRICAL CABINET
TOP OF WALL SPOT LEVEL	ARCHITECTURE HAZARD TGSI	EMW-206 GLAZED BALUSTRADE - TYPE 06	FUTURE BIKE HOOPS (BY OTHERS) (AS2890.3)	MIS-124 COMMEMORATIVE STEPS	UTILITIES ELECTRICITY PIT	EXISTING SURVEY LINEWORK
EXISTING LEVEL	ARCHITECTURE DIRECTIONAL TGSI	EMW-207 BALUSTRADE - TYPE 07	MELBOURNE BIKE SHARE STAND (BY OTHERS)			EXISTING HVM BLOCK
STRUCTURAL SLAB LEVEL SPOT ELEVATION	CIVIL HAZARD TGSI	EMW-208 BALUSTRADE - TYPE 08	FRN-541 DRINK FOUNTAIN - TYPE 01		BUILDING SERVICES	SIGNAGE
TOP OF KERB SPOT LEVEL	CIVIL DIRECTIONAL TGSI		FRN-544 DRINK FOUNTAIN - TYPE 04		HYDRAULIC PIT	STATION MARKER FLAG
CIVIL FINISHED LEVEL		CIVIL ROADS	FRN-545 DRINK FOUNTAIN - TYPE 05		ELECTRICAL PIT	STATION TOTEM SIGN
ARCHITECTURAL FINISHED LEVEL	STAIR / TERRACES	FACE OF KERB	FRN-631 CABINET - DISPLAN - TYPE 02		ELECTRICAL PIT	STREET SIGN
	STT-102 STAIRS - BLUESTONE - TYPE 02	BACK OF KERB	FRN-641 CABINET - ELECTRICAL - TYPE 01			
	STT-103 STAIRS - BLUESTONE - TYPE 03	FLUSH ROAD KERB	FRN-642 CABINET - ELECTRICAL - TYPE 02 - RECESSED			
	STT-201 TERRACE - BLUESTONE - TYPE 01	KERB RAMP	FRN-643 CABINET - ELECTRICAL - TYPE 03 - RECESSED			
		PROPOSED HVM BLOCK	FRN-644 CABINET - ELECTRICAL - TYPE 04 - RECESSED			

16/10/2023 3:31:29 PM

--	--	--	--	--	--	--	--	--	--	--	--	--	--	--	--	--	--	--	--	--	--	--	--	--	--	--	--	--	--	--	--	--	--	--	--	--	--	--	--	--	--	--	--	--	--	--	--	--	--	--	--	--	--	--	--	--	--	--	--	--	--	--	--	--	--	--	--	--	--	--	--	--	--	--	--	--	--	--	--	--	--	--	--	--	--	--	--	--	--	--	--	--	--	--	--	--	--	--	--	--	--	--	--	--	--	--	--	--	--	--	--	--	--	--	--	--	--	--	--	--	--	--	--	--	--	--	--	--	--	--	--	--	--	--	--	--	--	--	--	--	--	--	--	--	--	--	--	--	--	--	--	--	--	--	--	--	--	--	--	--	--	--	--	--	--	--	--	--	--	--	--	--	--	--	--	--	--	--	--	--	--	--	--	--	--	--	--	--	--	--	--	--	--	--	--	--	--	--	--	--	--	--	--	--	--	--	--	--	--	--	--	--	--	--	--	--	--	--	--	--	--	--	--	--	--	--	--	--	--	--	--	--	--	--	--	--	--	--	--	--	--	--	--	--	--	--	--	--	--	--	--	--	--	--	--	--	--	--	--	--	--	--	--	--	--	--	--	--	--	--	--	--	--	--	--	--	--	--	--	--	--	--	--	--	--	--	--	--	--	--	--	--	--	--	--	--	--	--	--	--	--	--	--	--	--	--	--	--	--	--	--	--	--	--	--	--	--	--	--	--	--	--	--	--	--	--	--	--	--	--	--	--	--	--	--	--	--	--	--	--	--	--	--	--	--	--	--	--	--	--	--	--	--	--	--	--	--	--	--	--	--	--	--	--	--	--	--	--	--	--	--	--	--	--	--	--	--	--	--	--	--	--	--	--	--	--	--	--	--	--	--	--	--	--	--	--	--	--	--	--	--	--	--	--	--	--	--	--	--	--	--	--	--	--	--	--	--	--	--	--	--	--	--	--	--	--	--	--	--	--	--	--	--	--	--	--	--	--	--	--	--	--	--	--	--	--	--	--	--	--	--	--	--	--	--	--	--	--	--	--	--	--	--	--	--	--	--	--	--	--	--	--	--	--	--	--	--	--	--	--	--	--	--	--	--	--	--	--	--	--	--	--	--	--	--	--	--	--	--	--	--	--	--	--	--	--	--	--	--	--	--	--	--	--	--	--	--	--	--	--	--	--	--	--	--	--	--	--	--	--	--	--	--	--	--	--	--	--	--	--	--	--	--	--	--	--	--	--	--	--	--	--	--	--	--	--	--	--	--	--	--	--	--	--	--	--	--	--	--	--	--	--	--	--	--	--	--	--	--	--	--	--	--	--	--	--	--	--	--	--	--	--	--	--	--	--	--	--	--	--	--	--	--	--	--	--	--	--	--	--	--	--	--	--	--	--	--	--	--	--	--	--	--	--	--	--	--	--	--	--	--	--	--	--	--	--	--	--	--	--	--	--	--	--	--	--	--	--	--	--	--	--	--	--	--	--	--	--	--	--	--	--	--	--	--	--	--	--	--	--	--	--	--	--	--	--	--	--	--	--	--	--	--	--	--	--	--	--	--	--	--	--	--	--	--	--	--	--	--	--	--	--	--	--	--	--	--	--	--	--	--	--	--	--	--	--	--	--	--	--	--	--	--	--	--	--	--	--	--	--	--	--	--	--	--	--	--	--	--	--	--	--	--	--	--	--	--	--	--	--	--	--	--	--	--	--	--	--	--	--	--	--	--	--	--	--	--	--	--	--	--	--	--	--	--	--	--	--	--	--	--	--	--	--	--	--	--	--	--	--	--	--	--	--	--	--	--	--	--	--	--	--	--	--	--	--	--	--	--	--	--	--	--	--	--	--	--	--	--	--	--	--	--	--	--	--	--	--	--	--	--	--	--	--	--	--	--	--	--	--	--	--	--	--	--	--	--	--	--	--	--	--	--	--	--	--	--	--	--	--	--	--	--	--	--	--	--	--	--	--	--	--	--	--	--	--	--	--	--	--	--	--	--	--	--	--	--	--	--	--	--	--	--	--	--	--	--	--	--	--	--	--	--	--	--	--	--	--	--	--	--	--	--	--	--	--	--	--	--	--	--	--	--	--	--	--	--	--	--	--	--	--	--	--	--	--	--	--	--	--	--	--	--	--	--	--	--	--	--	--	--	--	--	--	--	--	--	--	--	--	--	--	--	--	--	--	--	--	--	--	--	--	--	--	--	--	--	--	--	--	--	--	--	--	--	--	--	--	--	--	--	--	--	--	--	--	--	--	--	--	--	--	--	--	--	--	--	--	--	--	--	--	--	--	--	--	--	--	--	--	--	--	--	--	--	--	--	--	--	--	--	--	--	--	--	--	--	--	--	--	--	--	--	--	--	--	--	--	--	--	--	--	--	--	--	--	--	--	--	--	--	--	--	--	--	--	--	--	--	--	--	--	--	--	--	--	--	--	--	--	--	--	--	--	--	--	--	--	--	--	--	--	--	--	--	--	--	--	--	--	--	--	--	--	--	--	--	--	--	--	--	--	--	--	--	--	--	--	--	--	--	--	--	--	--	--	--	--	--	--	--	--	--	--	--	--	--	--	--	--	--	--	--	--	--	--	--	--	--	--	--	--	--	--	--	--	--	--	--	--	--	--	--	--	--	--	--	--	--	--	--	--	--	--	--	--	--	--	--	--	--	--	--	--	--	--	--	--	--	--	--	--	--	--	--	--	--	--	--	--	--	--	--	--	--	--	--	--	--	--	--	--	--	--	--	--	--	--	--	--	--	--	--	--	--	--	--	--	--	--	--	--	--	--	--	--	--	--	--	--	--	--	--	--	--	--	--	--	--	--	--	--	--	--	--	--	--	--	--	--	--	--	--	--	--	--	--	--	--	--	--	--	--	--	--	--	--	--	--	--	--	--	--	--	--	--	--	--	--	--	--	--	--	--	--	--	--	--	--	--	--	--	--	--	--	--	--	--	--	--	--	--	--	--	--	--	--	--	--	--	--	--	--	--	--	--	--	--	--	--	--	--	--	--	--	--	--	--	--	--	--	--	--	--	--	--	--	--	--	--	--	--	--	--	--	--	--	--	--	--	--	--	--	--	--	--	--	--	--	--	--	--	--	--	--	--	--	--	--	--	--	--	--	--	--	--	--	--	--	--	--	--	--	--	--	--	--	--	--	--	--	--	--	--	--	--	--	--	--	--	--	--	--	--	--	--	--	--	--	--	--	--	--	--	--	--	--	--	--	--	--	--	--	--	--	--	--	--	--	--	--	--	--	--	--	--	--	--	--	--	--	--	--	--	--	--	--	--	--	--	--	--	--	--	--	--	--	--	--	--	--	--	--	--	--	--	--	--	--	--	--	--	--	--	--	--	--	--	--	--	--	--	--	--	--	--	--	--	--	--	--	--	--	--	--	--	--	--	--	--	--	--	--	--	--	--	--	--	--	--	--	--	--	--	--	--	--	--	--	--	--	--	--	--	--	--	--	--	--	--	--	--	--	--	--	--	--	--	--	--	--	--	--	--	--	--	--	--	--	--	--	--	--	--	--	--	--	--	--	--	--	--	--	--	--	--	--	--	--	--	--	--	--	--	--	--	--	--	--	--	--	--	--	--	--	--	--	--	--	--	--	--	--	--	--	--	--	--	--	--	--	--	--	--	--	--	--	--	--	--	--	--	--	--	--	--	--	--	--	--	--	--	--	--	--	--	--	--	--	--	--	--	--	--	--	--	--	--	--	--	--	--	--	--	--	--	--	--	--	--	--	--	--	--	--	--	--	--	--	--	--	--	--	--	--	--	--	--	--	--	--	--	--	--	--	--	--	--	--	--	--	--	--	--	--	--	--	--	--	--	--	--	--	--	--	--	--	--	--	--	--	--	--	--	--	--	--	--	--	--	--	--	--	--	--	--	--	--	--	--	--	--	--	--	--	--	--	--	--	--	--	--	--	--	--	--	--	--	--	--	--	--	--	--	--	--	--	--	--	--	--	--	--	--	--	--	--	--	--	--	--	--	--	--	--	--	--	--	--	--	--	--	--	--	--	--	--	--	--	--	--	--	--	--	--	--	--	--	--	--	--	--	--	--	--	--	--	--	--	--	--	--	--	--	--	--	--	--	--	--	--	--	--	--	--	--	--	--	--	--	--	--	--	--	--	--	--	--	--	--	--	--	--	--	--	--	--	--	--	--	--	--	--	--	--	--	--	--	--	--	--	--	--	--	--	--	--	--	--	--	--	--	--	--	--	--	--	--	--	--	--	--	--	--	--	--	--	--	--	--	--	--	--	--	--	--	--	--	--	--	--	--	--	--	--	--	--	--	--	--	--	--	--	--	--	--	--	--	--	--	--	--	--	--	--	--	--	--	--	--	--	--	--	--	--	--	--	--	--	--	--	--	--	--	--	--	--	--	--	--	--	--	--	--	--	--	--	--	--	--	--	--	--	--	--	--	--	--	--	--	--	--	--	--	--	--	--	--	--	--	--	--	--	--	--	--	--	--	--	--	--	--	--	--	--	--	--	--	--	--	--	--	--	--	--	--	--	--	--	--	--	--	--	--	--	--	--	--	--	--	--	--	--	--	--	--	--	--	--	--	--	--	--	--	--	--	--	--	--	--	--	--	--	--	--	--	--	--	--	--	--	--	--	--	--	--	--	--	--	--	--	--	--	--	--	--	--	--	--	--	--	--	--	--	--	--	--	--	--	--	--	--	--	--	--	--	--	--	--	--	--	--	--	--	--	--	--	--	--	--	--	--	--	--	--	--	--	--	--	--	--	--	--	--	--	--	--	--	--	--	--	--	--	--	--	--	--	--	--	--	--	--	--	--	--	--	--	--	--	--	--	--	--	--	--	--	--	--	--	--	--	--	--	--	--	--	--	--	--	--	--	--	--	--	--	--	--	--	--	--	--	--	--	--	--	--	--	--	--	--	--	--	--	--	--	--	--	--	--	--	--	--	--	--	--	--	--	--	--	--	--	--	--	--	--	--	--	--	--	--	--	--	--	--	--	--	--	--	--	--	--	--	--	--	--	--	--	--	--	--	--	--	--	--	--	--	--	--	--	--	--	--	--	--	--	--	--	--	--	--	--	--	--	--	--	--	--	--	--	--	--	--	--	--	--	--	--	--	--	--	--	--	--	--	--	--	--	--	--	--	--	--	--	--	--	--	--	--	--	--	--	--	--	--	--	--	--	--	--	--	--	--	--	--	--	--	--	--	--	--	--	--	--	--	--	--	--	--	--	--	--	--	--	--	--	--	--	--	--	--	--	--	--	--	--	--	--	--	--	--	--	--	--	--	--	--	--	--	--	--	--	--	--	--	--	--	--	--	--	--	--	--	--	--	--	--	--	--	--	--	--	--	--	--	--	--	--	--	--	--	--	--	--	--	--	--	--	--	--	--	--	--	--	--	--	--	--	--	--	--	--	--	--	--	--	--	--	--	--	--	--	--	--	--	--	--	--	--	--	--	--	--	--	--	--	--	--	--	--	--	--	--	--	--	--	--	--	--	--	--	--	--	--	--	--	--	--	--	--	--	--	--	--	--	--	--	--	--	--	--	--	--	--	--	--	--	--	--	--	--	--	--	--	--	--	--	--	--	--	--	--	--	--	--	--	--	--	--	--	--	--	--	--	--	--	--	--	--	--	--	--	--	--	--	--	--	--	--	--	--	--	--	--	--	--	--	--	--	--	--	--	--	--	--	--	--	--	--	--	--	--	--	--	--	--	--	--	--	--	--	--	--	--	--	--	--	--	--	--	--	--	--	--	--	--	--	--	--	--	--	--	--	--	--	--	--	--	--	--	--	--	--	--	--	--	--	--	--	--	--	--	--	--	--	--	--	--	--	--	--	--	--	--	--	--	--	--	--	--	--	--	--	--	--	--	--	--	--	--	--	--	--	--	--	--	--	--	--	--	--	--	--	--	--	--	--	--	--	--	--	--	--	--	--	--	--	--	--	--	--	--	--	--	--	--	--	--	--	--	--	--	--	--	--	--	--	--	--	--	--	--	--	--	--	--	--	--	--	--	--	--	--	--	--	--	--	--	--	--	--	--	--	--	--	--	--	--	--	--	--	--	--	--	--	--	--	--	--	--	--	--	--	--	--	--	--	--	--	--	--	--	--	--	--	--	--	--	--	--	--	--	--	--	--	--	--	--	--	--	--	--	--	--	--	--	--	--	--	--	--	--	--	--	--	--	--	--	--	--	--	--	--	--	--	--	--	--	--	--	--	--	--	--	--	--	--	--	--	--	--	--	--	--	--	--	--	--	--	--	--	--	--	--	--	--	--	--	--	--	--	--	--	--	--	--	--	--	--	--	--	--	--	--	--	--	--	--	--	--	--	--	--	--	--	--	--	--	--	--	--	--	--	--	--	--	--	--	--	--	--	--	--	--	--	--	--	--	--	--	--	--	--	--	--	--	--	--	--	--	--	--	--	--	--	--	--	--	--	--	--	--	--	--	--	--	--	--	--	--	--	--	--	--	--	--	--	--	--	--	--	--	--	--	--	--	--	--	--	--	--	--	--	--	--	--	--	--	--	--	--	--	--	--	--	--	--	--	--	--	--	--	--	--	--	--	--	--	--	--	--	--	--	--	--	--	--	--	--	--	--	--	--	--	--	--	--	--	--	--	--	--	--	--	--	--	--	--	--	--	--	--	--	--	--	--	--	--	--	--	--	--	--	--	--	--	--	--	--	--	--	--	--	--	--	--	--	--	--	--	--	--	--	--	--	--	--	--	--	--	--	--	--	--	--	--	--	--	--	--	--	--	--	--	--	--	--	--	--	--	--	--	--	--	--	--	--	--	--	--	--	--	--	--	--	--	--	--	--	--	--	--	--	--	--	--	--	--	--	--	--	--	--	--	--	--	--	--	--	--	--	--	--	--	--	--	--	--	--	--	--	--	--	--	--	--	--	--	--	--	--	--	--	--	--	--	--	--	--	--	--	--	--	--	--	--	--	--	--	--	--	--	--	--	--	--	--	--	--	--	--	--	--	--	--	--	--	--	--	--	--	--	--	--	--	--	--	--	--	--	--	--	--	--	--	--	--	--	--	--	--	--	--	--	--	--	--	--	--	--	--	--	--	--	--	--	--	--	--	--	--	--	--	--	--	--	--	--	--	--	--	--	--	--	--	--	--	--	--	--	--	--	--	--	--	--	--	--	--	--	--	--	--	--	--	--	--	--	--	--	--	--	--	--	--	--	--	--	--	--	--	--	--	--	--	--	--	--	--	--	--	--	--	--	--	--	--	--	--	--	--	--	--	--	--	--	--	--	--	--	--	--	--	--	--	--	--	--	--	--	--	--	--	--	--	--	--	--	--	--	--	--	--	--	--	--	--	--	--	--	--	--	--	--	--	--	--	--	--	--	--	--	--	--	--	--	--	--	--	--	--	--	--	--	--	--	--	--	--	--	--	--	--	--	--	--	--	--	--	--	--	--	--	--	--	--	--	--	--	--	--	--	--	--	--	--	--	--	--	--	--	--	--	--	--	--	--	--	--	--	--	--	--	--	--	--	--	--	--	--	--	--	--	--	--	--	--	--	--	--	--	--	--	--	--	--	--	--	--	--	--	--	--	--	--	--	--	--	--	--	--	--	--	--	--	--	--	--	--	--	--	--	--	--	--	--	--	--	--	--	--	--	--	--	--	--	--	--	--	--	--	--	--	--	--	--	--	--	--	--	--	--	--	--	--	--	--	--	--	--	--	--	--	--	--	--	--	--	--	--	--	--	--	--	--	--	--	--	--	--	--	--	--	--	--	--	--	--	--	--	--	--	--	--	--	--	--	--	--	--	--	--	--	--	--	--	--	--	--	--	--	--	--	--	--	--	--	--	--	--	--	--	--	--	--	--	--	--	--	--	--	--	--	--	--	--	--	--	--	--	--	--	--	--	--	--	--	--	--	--	--	--	--	--	--	--	--	--	--	--	--	--	--	--	--	--	--	--	--	--	--	--	--	--	--	--	--	--	--	--	--	--	--	--	--	--	--	--	--	--	--	--	--	--	--	--	--	--	--	--	--	--	--	--	--	--	--	--	--	--	--	--	--	--	--	--	--	--	--	--	--	--	--	--	--	--	--	--	--	--	--	--	--	--	--	--	--	--	--	--	--	--	--	--	--	--	--	--	--	--	--	--	--	--	--	--	--	--	--	--	--	--	--	--	--	--	--	--	--	--	--	--	--	--	--	--	--	--	--	--	--	--	--	--	--	--	--	--	--	--	--	--	--	--	--	--	--	--	--	--	--	--	--	--	--	--	--	--	--	--	--	--	--	--	--	--	--	--	--	--	--	--	--	--	--	--	--	--	--	--	--	--	--	--	--	--	--	--	--	--	--	--	--	--	--	--	--	--	--	--	--	--	--	--	--	--	--	--	--	--	--	--	--	--	--	--	--	--	--	--	--	--	--	--	--	--	--	--	--	--	--	--	--	--	--	--	--	--	--	--	--	--	--	--	--	--	--	--	--	--	--	--	--	--	--	--	--	--	--	--	--	--	--	--	--	--	--	--	--	--	--	--	--	--	--	--	--	--	--	--	--	--	--	--	--	--	--	--	--	--	--	--	--	--	--	--	--	--	--	--	--	--	--	--	--	--	--	--	--	--	--	--	--	--	--	--	--	--	--	--	--	--	--	--	--	--	--	--	--	--	--	--	--	--	--	--	--	--	--	--	--	--	--	--	--	--	--	--	--	--	--	--	--	--	--	--	--	--	--	--	--	--	--	--	--	--	--	--	--	--	--	--	--	--	--	--	--	--	--	--	--	--	--	--	--	--	--	--	--	--	--	--	--	--	--	--	--	--	--	--	--	--	--	--	--	--	--	--	--	--	--	--	--	--	--	--	--	--	--	--	--	--	--	--	--	--	--	--	--	--	--	--	--	--	--	--	--	--	--	--	--	--	--	--	--	--	--	--	--	--	--	--	--	--	--	--	--	--	--	--	--	--	--	--	--	--	--	--	--	--	--	--	--	--	--	--	--	--	--	--	--	--	--	--	--	--	--	--	--	--	--	--	--	--	--	--	--	--	--	--	--	--	--	--	--	--	--	--	--	--	--	--	--	--	--	--	--	--	--	--	--	--	--	--	--	--	--	--	--	--	--	--	--	--	--	--	--	--	--	--	--	--	--	--	--	--	--	--	--	--	--	--	--	--	--	--	--	--	--	--	--	--	--	--	--	--	--	--	--	--	--	--	--	--	--	--	--	--	--	--	--	--	--	--	--	--	--	--	--	--	--	--	--	--	--	--	--	--	--	--	--	--	--	--	--	--	--	--	--	--	--	--	--	--	--	--	--	--	--	--	--	--	--	--	--	--	--	--	--	--	--	--	--	--	--	--	--	--	--	--	--	--	--	--	--	--	--	--	--	--	--	--	--	--	--	--	--	--	--	--	--	--	--	--	--	--	--	--	--	--	--	--	--	--	--	--	--	--	--	--	--	--	--	--	--	--	--	--	--	--	--	--	--	--	--	--	--	--	--	--	--	--	--	--	--	--	--	--	--	--	--	--	--	--	--	--	--	--	--	--	--	--	--	--	--	--	--	--	--	--	--	--	--	--	--	--	--	--	--	--	--	--	--	--	--	--	--	--	--	--	--	--	--	--	--	--	--	--	--	--	--	--	--	--	--	--	--	--	--	--	--	--	--	--	--	--	--	--	--	--	--	--	--	--	--	--	--	--	--	--	--	--	--	--	--	--	--	--	--	--	--	--	--	--	--	--	--	--	--	--	--	--	--	--	--	--	--	--	--	--	--	--	--	--	--	--	--	--	--	--	--	--	--	--	--	--	--	--	--	--	--	--	--	--	--	--	--	--	--	--	--	--	--	--	--	--	--	--	--	--	--	--	--	--	--	--	--	--	--	--	--	--	--	--	--	--	--	--	--	--	--	--	--	--	--	--	--	--	--	--	--	--	--	--	--	--	--	--	--	--	--	--	--	--	--	--	--	--	--	--	--	--	--	--	--	--	--	--	--	--	--	--	--	--	--	--	--	--	--	--	--	--	--	--	--	--	--	--	--	--	--	--	--	--	--	--	--	--	--	--	--	--	--	--	--	--	--	--	--	--	--	--	--	--	--	--	--	--	--	--	--	--	--	--	--	--	--	--	--	--	--	--	--	--	--	--	--	--	--	--	--	--	--	--	--	--	--	--	--	--	--	--	--	--	--	--	--	--	--	--	--	--	--	--	--	--	--	--	--	--	--	--	--	--	--	--	--	--	--	--	--	--	--	--	--	--	--	--	--	--	--	--	--	--	--	--	--	--	--	--	--	--	--	--	--	--	--	--	--	--	--	--	--	--	--	--	--	--	--	--	--	--	--	--	--	--	--	--	--	--	--	--	--	--	--	--	--	--	--	--	--	--	--	--	--	--	--	--	--	--	--	--	--	--	--	--	--	--	--	--	--	--	--	--	--	--	--	--	--	--	--	--	--	--	--	--	--	--	--	--	--	--	--	--	--	--	--	--	--	--	--	--	--	--	--	--	--	--	--	--	--	--	--	--	--	--	--	--	--	--	--	--	--	--	--	--	--	--	--	--	--	--	--	--	--	--	--	--	--	--	--	--	--	--	--	--	--	--	--	--	--	--	--	--	--	--	--	--	--	--	--	--	--	--	--	--	--	--	--	--	--	--	--	--	--	--	--	--	--	--	--	--	--	--	--	--	--	--	--	--	--	--	--	--	--	--	--	--	--	--	--	--	--	--	--	--	--	--	--	--	--	--	--	--	--	--	--	--	--	--	--	--	--	--	--	--	--	--	--	--	--	--	--	--	--	--	--	--	--	--	--	--	--	--	--	--	--	--	--	--	--	--	--	--	--	--	--	--	--	--	--	--	--	--	--	--	--	--	--	--	--	--	--	--	--	--	--	--	--	--	--	--	--	--	--	--	--	--	--	--	--	--	--	--	--	--	--	--	--	--	--	--	--	--	--	--	--	--	--	--	--	--	--	--	--	--	--	--	--	--	--	--	--	--	--	--	--	--	--	--	--	--	--	--	--	--	--	--	--	--	--	--	--	--	--	--	--	--	--	--	--	--	--	--	--	--	--	--	--	--	--	--	--	--	--	--	--	--	--	--	--	--	--	--	--	--	--	--	--	--	--	--	--	--	--	--	--	--	--	--	--	--	--	--	--	--	--	--	--	--	--	--	--	--	--	--	--	--	--	--	--	--	--	--	--	--	--	--	--	--	--	--	--	--	--	--	--	--	--	--	--	--	--	--	--	--	--	--	--	--	--	--	--	--	--	--	--	--	--	--	--	--	--	--	--	--	--	--	--	--	--	--	--	--	--	--	--	--	--	--	--	--	--	--	--	--	--	--	--	--	--	--	--	--	--	--	--	--	--	--	--	--	--	--	--	--	--	--	--	--	--	--	--	--	--	--	--	--	--	--	--	--	--	--	--	--	--	--	--	--	--	--	--	--	--	--	--	--	--	--	--	--	--	--	--	--	--	--	--	--	--	--	--	--	--	--	--	--	--	--	--	--	--	--	--	--	--	--	--	--	--	--	--	--	--	--	--	--	--	--	--	--	--	--	--	--	--	--	--	--	--	--	--	--	--	--	--	--	--	--	--	--	--	--	--	--	--	--	--	--	--	--	--	--	--	--	--	--	--	--	--	--	--	--	--	--	--	--	--	--	--	--	--	--	--	--	--	--	--	--	--	--	--	--	--	--	--	--	--	--	--	--	--	--	--	--	--	--	--	--	--	--	--	--	--	--	--	--	--	--	--	--	--	--	--	--	--	--	--	--	--	--	--	--	--	--	--	--	--	--	--	--	--	--	--	--	--	--	--	--	--	--	--	--	--	--	--	--	--	--	--	--	--	--	--	--	--	--	--	--	--	--	--	--	--	--	--	--	--	--	--	--	--	--	--	--	--	--	--	--	--	--	--	--	--	--	--	--	--	--	--	--	--	--	--	--	--	--	--	--	--	--	--	--	--	--	--	--	--	--	--	--	--	--	--	--	--	--	--	--	--	--	--	--	--	--	--	--	--	--	--	--	--	--	--	--	--	--	--	--	--	--	--	--	--	--	--	--	--	--	--	--	--	--	--	--	--	--	--	--	--	--	--	--	--	--	--	--	--	--	--	--	--	--	--	--	--	--	--	--	--	--	--	--	--	--	--	--	--	--	--	--	--	--	--	--	--	--	--	--	--	--	--	--	--	--	--	--	--	--	--	--	--	--	--	--	--	--	--	--	--	--	--	--	--	--	--	--	--	--	--	--	--	--	--	--	--	--	--	--	--	--	--	--	--	--	--	--	--	--	--	--	--	--	--	--	--	--	--	--	--	--	--	--	--	--	--	--	--	--	--	--	--	--	--	--	--	--	--	--	--	--	--	--	--	--	--	--	--	--	--	--	--	--	--	--	--	--	--	--	--	--	--	--	--	--	--	--	--	--	--	--	--	--	--	--	--	--	--	--	--	--	--	--	--	--	--	--	--	--	--	--	--	--	--	--	--	--	--	--	--	--	--	--	--	--	--	--	--	--	--	--	--	--	--	--	--	--	--	--	--	--	--	--	--	--	--	--	--	--	--	--	--	--	--	--	--	--	--	--	--	--	--	--	--	--	--	--	--	--	--	--	--	--	--	--	--	--	--	--	--	--	--	--	--	--	--	--	--	--	--	--	--	--	--	--	--	--	--	--	--	--	--	--	--	--	--	--	--	--	--	--	--	--	--	--	--	--	--	--	--	--	--	--	--	--	--	--	--	--	--	--	--	--	--	--	--	--	--	--	--	--	--	--	--	--	--	--	--	--	--	--	--	--	--	--	--	--	--	--	--	--	--	--	--	--	--	--	--	--	--	--	--	--	--	--	--	--	--	--	--	--	--	--	--	--	--	--	--	--	--	--	--	--	--	--	--	--	--	--	--	--	--	--	--	--	--	--	--	--	--	--	--	--	--	--	--	--	--	--	--	--	--	--	--	--	--	--	--	--	--	--	--	--	--	--	--	--	--	--	--	--	--	--	--	--	--	--	--	--	--	--	--	--	--	--	--	--	--	--	--	--	--	--	--	--	--	--	--	--	--	--	--	--	--	--	--	--	--	--	--	--	--	--	--	--	--	--	--	--	--	--	--	--	--	--	--	--	--	--	--	--	--	--	--	--	--	--	--	--	--	--	--	--	--	--	--	--	--	--	--	--	--	--	--	--	--	--	--	--	--	--	--	--	--	--	--	--	--	--	--	--	--	--	--	--	--	--	--	--

TREE SCHEDULE							
Abbreviation	Botanic_Name	Common Name	Tree Size	Approx. Mature Height x Width	Pot Size	Quantity	Native / Exotic
Anf	<i>Angophora floribunda</i>	Red Box	L	15 x 10m	200L	8	Native
Bai	<i>Banksia integrifolia</i>	Coastal Banksia	L	15 x 6m	200L	5	Native
Eut	<i>Eucalyptus tereticornis</i>	Forest Red Gum	L	35 x 12m	200L	7	Native
Pla	<i>Platanus acerifolia</i>	London Plane	L	15 x 10m	200L	3	
Xaa L	<i>Xanthorrhoea australis</i>	Grass tree	L	3 x 1m	200L	12	Native
Xaa S	<i>Xanthorrhoea australis</i>	Grass tree	L	3 x 1m	200L	7	Native
Grand total						42	

TREE CANOPY SCHEDULE			
Type	15 years Canopy Size	Quantity	Total Canopy Area
		1	0 m²
	57 m²	19	1083 m²
WSUD	57 m²	22	1254 m²
Grand total		42	2337 m²

PLANT SCHEDULE

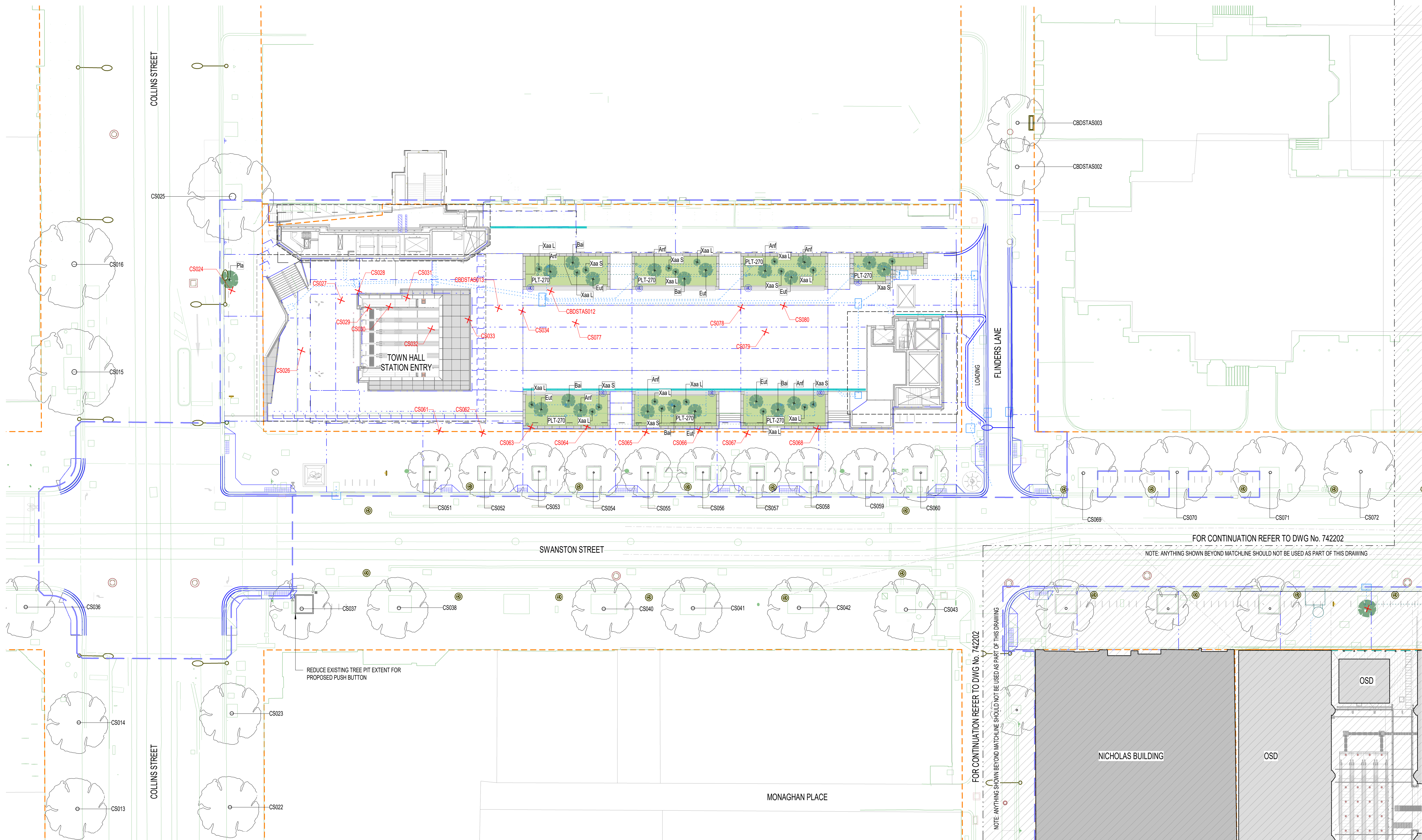
PLT-270	BOTANIC NAME	COMMON NAME	ABBREVIATION	PLANTS / m2	POT SIZE	PERCENTAGE	NATIVE/EXOTIC
Tall Mix	<i>Correa glabra</i>	Rock Correa	Ccg	TBC	200mm pot	25%	Native
City Square	<i>Dichelachne crinita</i>	Longhair Plume Grass	Dic	10	200mm pot	20%	Native
	<i>Carex appressa</i>	Tall sedge	Caa	6	200mm pot	25%	Native
	<i>Scaevola calendulacea</i>	Dune Fan-Flower	Scs	6	200mm pot	20%	Native
	<i>Pelargonium austral</i>	Austral Storksbill	Pea	TBC	200mm pot	10%	Native
PLT-271	BOTANIC NAME	COMMON NAME	ABBREVIATION	PLANTS / m2	POT SIZE	PERCENTAGE	NATIVE/EXOTIC
Medium Mix	<i>Xanthorrhoea minor</i>	Small Grass Tree	Xam	TBC	200mm pot	30%	Native
	<i>Dianella brevicaulis</i>	Coast Flax-lily	Dib	TBC	200mm pot	20%	Native
City Square	<i>Correa reflexa</i>	Native Fuchsia	Cor	4	200mm pot	20%	Native
	<i>Poa labillardierei</i>	Common Tussock-grass	Pol	6	200mm pot	30%	Native
PLT-272	BOTANIC NAME	COMMON NAME	ABBREVIATION	PLANTS / m2	POT SIZE	PERCENTAGE	NATIVE/EXOTIC
Low Edge Mix	<i>Goodenia ovata</i> 'Gold Cover'	Goodenia	GcoG	4	200mm pot	15%	Native
	<i>Brachyscome multifida</i> 'Metallic Blue'	Native Daisy	BrmM	6	200mm pot	40%	Native
City Square - Swanston	<i>Dianella caerulea</i> 'Little Jess'	Native Flax	DicL	6	200mm pot	15%	Native
	<i>Wahlenbergia communis</i>	Tufted Bluebell	Wac	6	200mm pot	30%	Native
PLT-273	BOTANIC NAME	COMMON NAME	ABBREVIATION	PLANTS / m2	POT SIZE	PERCENTAGE	NATIVE/EXOTIC
Low Edge Mix	<i>Brachyscome multifida</i>	Native Daisy	Brm	TBC	200mm pot	15%	Native
	<i>Lomandra fluvialis</i> 'ABU7'	SHARA™ Lomandra	Lof	6	200mm pot	25%	Native
City Square - Westin	<i>Banksia blechnifolia</i>	Ground Cover Banksia	Bab	6	200mm pot	40%	Native
	<i>Pelargonium rodneyanum</i>	Magenta Storksbill	Per	TBC	200mm pot	20%	Native

<h1 style="text-align: center; color: red;">DEVELOPMENT PLAN SUBMISSION</h1>			
Project Drawing Number		Revision	
TAS-CYP-CS-00-DRG-AUD-CBS-740011-DP		G.3	
<div style="display: flex; align-items: center;"> <div style="text-align: center;"> PUBLIC TRANSPORT VICTORIA </div> <div style="font-size: 48px; margin-left: 10px;"> PT ➤ </div> </div>		<div style="display: flex;"> <div style="flex: 1;"> Drawn By M.WATSON Checked By C.GUTHRIE Approved </div> <div style="flex: 1;"> Designed By E.SHAW Ind. Review Approval Date </div> </div>	
File Name			
Sheet No. SHEET 01 OF 01			
<div style="border: 2px solid red; padding: 5px; color: red; font-weight: bold; text-align: center;"> NOT FOR CONSTRUCTION </div>		Drawing Number	
Scale	Sheet Size	Revision	
	A1		

[illegible]

Consultant		<div>ARCHITECTURAL TOWN HALL TOWN HALL PRECINCT LANDSCAPE ARCHITECTURE PLANTING SCHEDULE</div>		
<div> Cross Yarra Partnership</div>				
Franchisee / Lessee				
<div></div>		<div>Up Location East North ID#</div>	<div>Down Location East North ID#</div>	<div>Datum</div>

10/10/2023 7:09:48 PM



- LEGEND**
- PROJECT LAND BOUNDARY
 - EXTENT OF WORKS LANDSCAPE ARCHITECTURE PACKAGE



Revised By	In Serv	Rev	Date	Description	ES	CG	Ind	Rev	Approv
		G.8	11/09/2023	ISSUED FOR DEVELOPMENT PLAN	ES	CG			
		G.7	22/03/2022	ISSUED FOR DEVELOPMENT PLAN	ES	CG			
		G.6	14/02/2022	ISSUED FOR DEVELOPMENT PLAN	ES	CG			
		G.5	16/02/2018	ISSUED FOR DEVELOPMENT PLAN	H-HW	hrw/GB			

This drawing has been prepared by, or compiled from information provided by, persons other than PTV. To the maximum extent permitted by law, PTV takes no responsibility for, and makes no representations in relation to, the completeness, accuracy or quality of any information contained in this drawing. Each user of this drawing releases PTV from all and any loss, damage, cost, expense or liability in relation to the use of, or any reliance on, this drawing or the information contained in it.

All written dimensions take precedence over scaled dimensions.

This drawing is provided only for the information of the person or organisation to whom PTV provides it. It may not be provided to, or used by, any other person without PTV's prior written consent.

Consultant

Franchisee / Lessee

Cross Yarra Partnership

RAIL PROJECTS VICTORIA

ARCHITECTURAL

TOWN HALL

TOWN HALL PRECINCT

LANDSCAPE ARCHITECTURE

PLANTING PLAN - SHEET 01

Up Location East. North. ID#

Down Location East. North. ID#

Datum

DEVELOPMENT PLAN SUBMISSION

Project Drawing Number

TAS-CYP-CS-00-DRG-AUD-CBS-742201-DP

Revision

G.8

PUBLIC TRANSPORT VICTORIA PT

File Name

Sheet No.

SHEET 01 OF 02

NOT FOR CONSTRUCTION

Scale

1 : 250

Sheet Size

A1

Drawn By

M.WATSON

Designed By

E.SHAW

Checked By

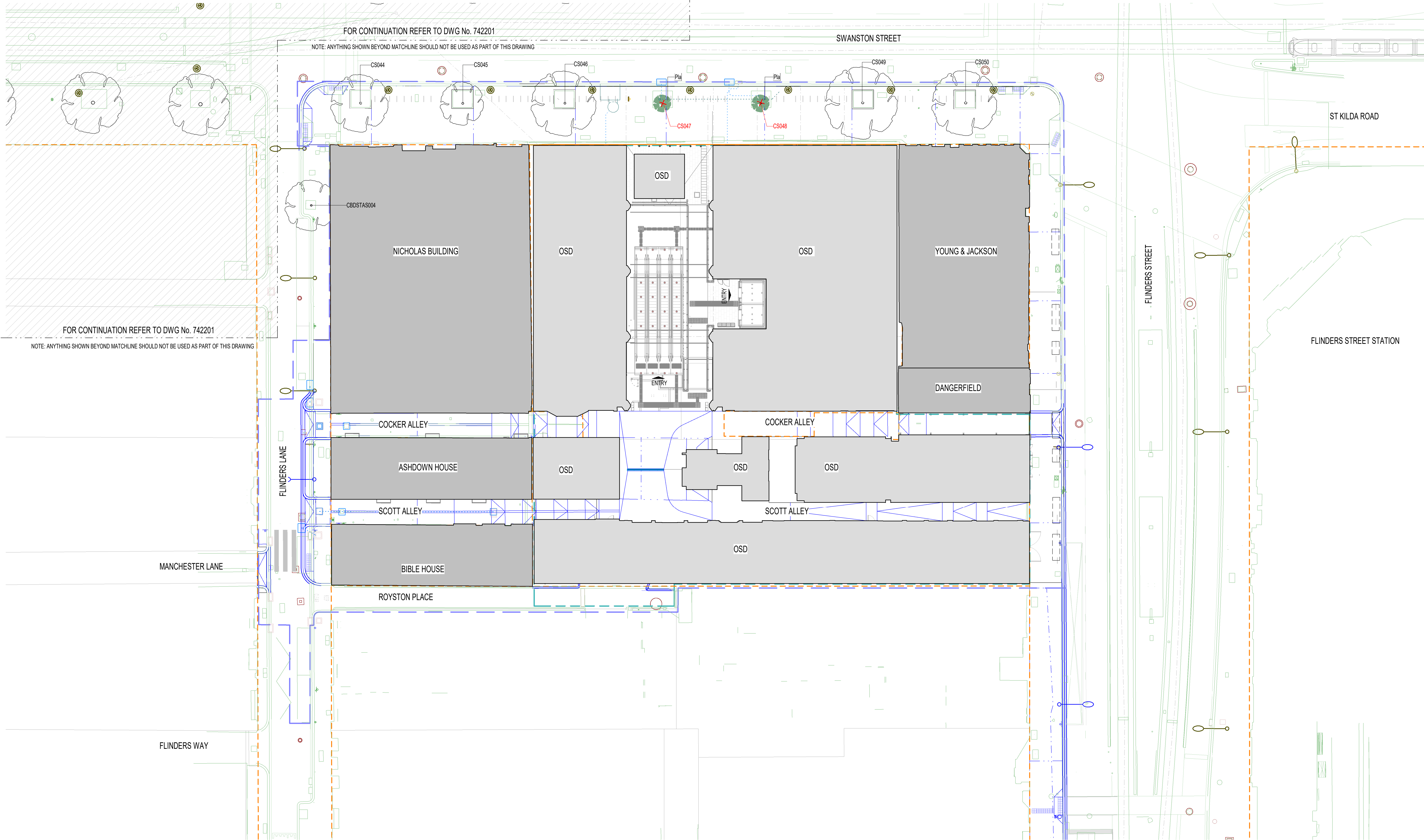
C.GUTHRIE

Ind. Review


Approval Date

Drawing Number

Revision



DEVELOPMENT PLAN SUBMISSION

Project Drawing Number		Revision	
TAS-CYP-CS-00-DRG-AUD-CBS-742202-DP			G.7
		Drawn By E. WATSON Checked By C. GUTHRIE	Designed By E. SHAW Ind. Review
File Name		Approved	Approval Date
Sheet No.	SHEET 02 OF 02		
<div style="border: 2px solid red; padding: 5px; display: inline-block;"> NOT FOR CONSTRUCTION </div>		Drawing Number	Revision
Scale 1 : 250	Sheet Size A1		

LEGEND

PROJECT LAND BOUNDARY

EXTENT OF WORKS
LANDSCAPE ARCHITECTURE PACKAGE

[illegible]

This drawing has been prepared by, or compiled from information provided by, persons other than PTV. To the maximum extent permissible by law, PTV takes no responsibility for, and makes no representations in relation to, the completeness, accuracy or quality of any information contained in the drawing. Each use of this drawing releases PTV from all and any loss, damage, cost, expense or liability in relation to the use of, or any reliance on, this drawing or the information contained in it.

All written dimensions take precedence over scaled dimensions.

This drawing is provided only for the information of the person or organisation to whom PTV provides it. It may not be provided to, or used by, any other person without PTV's prior written consent.

Consultant	
------------	--



Franchisee / Lessee



ARCHITECTURAL
TOWN HALL
TOWN HALL PRECINCT
LANDSCAPE ARCHITECTURE
PLANTING PLAN - SHEET 02

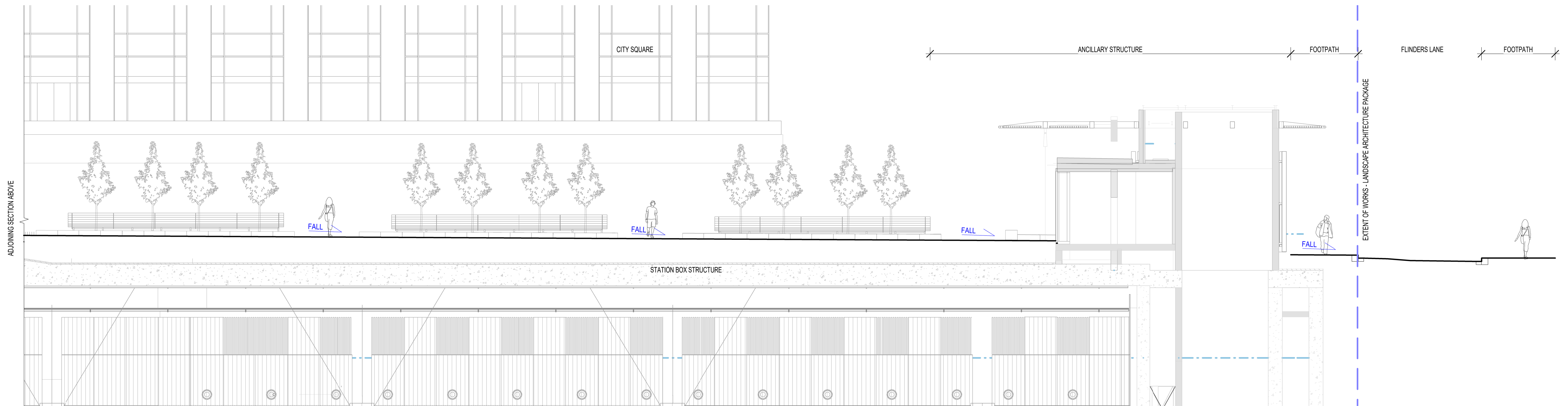
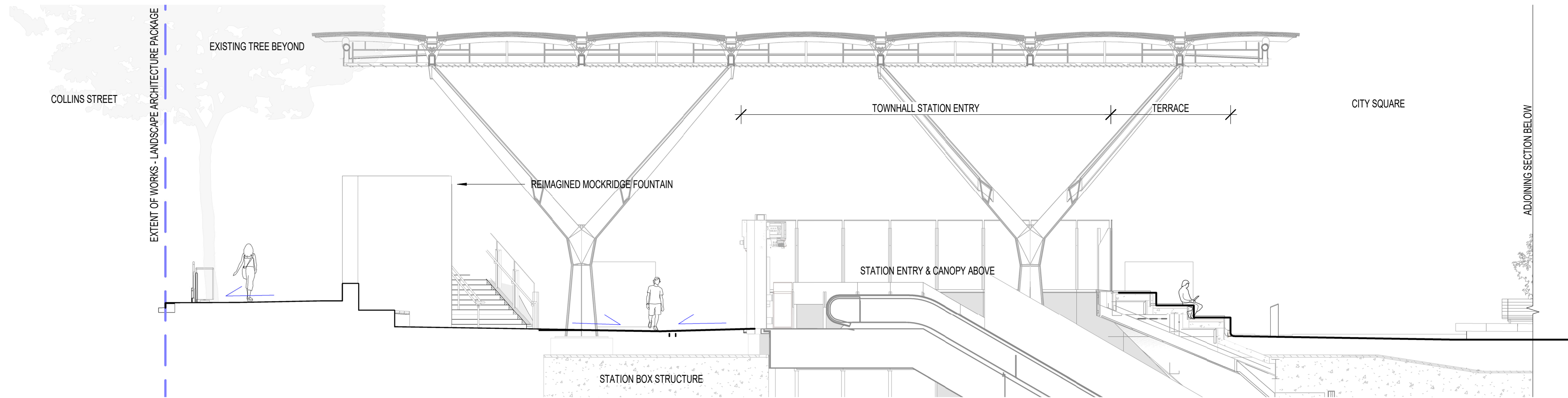
Up Location	Down Location	Date
East.	East.	
North.	North.	
ID#	ID#	

NOT FOR CONSTRUCTION

Scale 1 : 250	Sheet Size
------------------	------------

Scale 1 : 250	Sheet Size
------------------	------------

13/10/2023 11:59:11 AM



1 LONG SECTION - CITY SQUARE

1:100



Revised By	In Serv	Rev	Date	Description	Designed	Checked	Ind. Rev.	Approv.
		G.6	11/09/2023	ISSUED FOR DEVELOPMENT PLAN	ES	CG		
		G.5	22/03/2022	ISSUED FOR DEVELOPMENT PLAN	ES	CG		
		G.4	14/02/2022	ISSUED FOR DEVELOPMENT PLAN	ES	CG		
		G.3	16/02/2018	ISSUED FOR DEVELOPMENT PLAN	H+WW	hrw/GB		

This drawing has been prepared by, or compiled from information provided by, persons other than PTV. To the maximum extent permitted by law, PTV takes no responsibility for, and makes no representations in relation to, the completeness, accuracy or quality of any information contained in this drawing. Each user of this drawing releases PTV from all and any loss, damage, cost, expense or liability in relation to the use of, or any reliance on, this drawing or the information contained in it.

All written dimensions take precedence over scaled dimensions.

This drawing is provided only for the information of the person or organisation to whom PTV provides it. It may not be provided to, or used by, any other person without PTV's prior written consent.

Consultant



Franchisee / Lessee

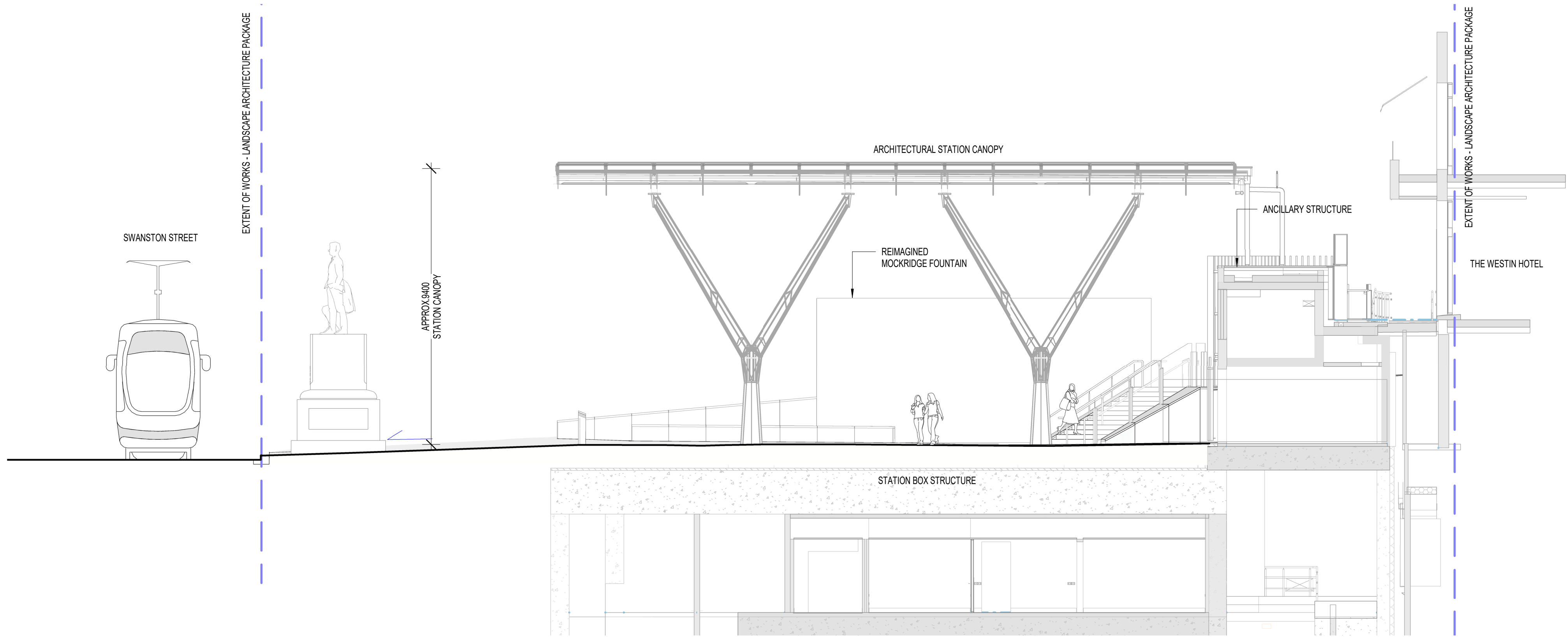


ARCHITECTURAL
TOWN HALL
TOWN HALL PRECINCT
LANDSCAPE ARCHITECTURE
SECTIONS - SHEET 01

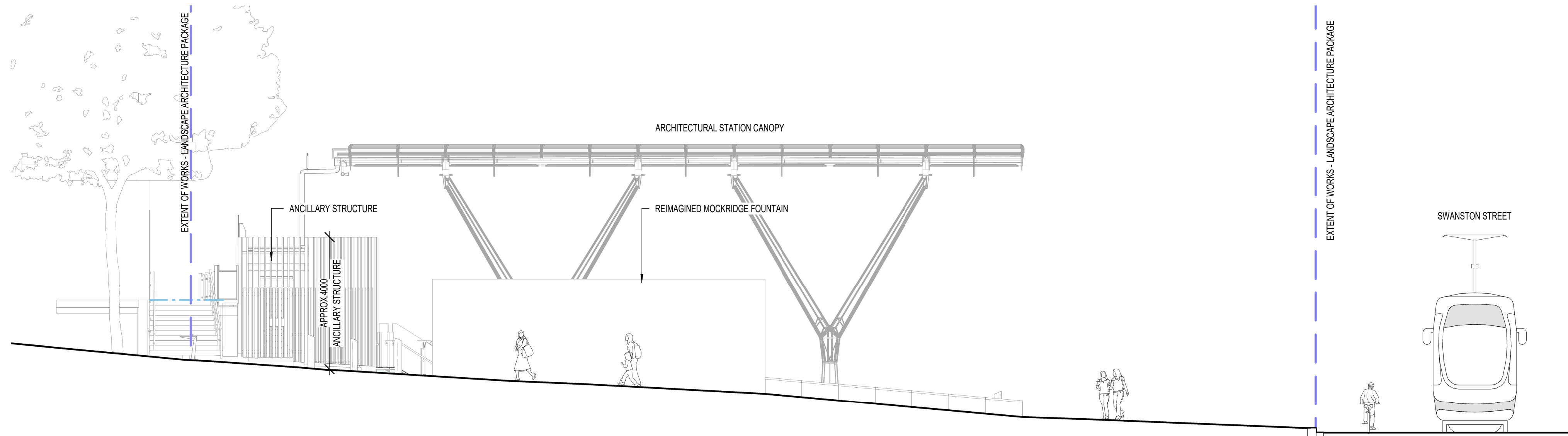
Up Location	Down Location	Datum
East.	East.	
North.	North.	
ID#	ID#	

DEVELOPMENT PLAN SUBMISSION

Project Drawing Number		Revision	
TAS-CYP-CS-00-DRG-AUD-CBS-744201-DP		G.6	
PUBLIC TRANSPORT VICTORIA PT	Drawn By	M.WATSON	
	Designed By	E.SHAW	
	Checked By	C.GUTHRIE	
File Name	Ind. Review	Approved	
Sheet No.	SHEET 01 OF 13	Approval Date	
NOT FOR CONSTRUCTION		Drawing Number	Revision
Scale	1:100	Sheet Size	A1



1 SECTION - COLLINS STREET FOOTPATH - A
1 : 100



2 SECTION - COLLINS STREET FOOTPATH - B
1 : 100



Revised By	In Serv	Rev.	Date	Description	Designed	Checked	Ind. Rev.	Approv.
		G.6	11/09/2023	ISSUED FOR DEVELOPMENT PLAN	ES	CG		
		G.5	22/03/2022	ISSUED FOR DEVELOPMENT PLAN	ES	CG		
		G.4	14/02/2022	ISSUED FOR DEVELOPMENT PLAN	ES	CG		
		G.3	16/02/2018	ISSUED FOR DEVELOPMENT PLAN	H-HW	hrw/GB		

This drawing has been prepared by, or compiled from information provided by, persons other than PTV. To the maximum extent permitted by law, PTV takes no responsibility for, and makes no representations in relation to, the completeness, accuracy or quality of any information contained in this drawing. Each user of this drawing releases PTV from all and any loss, damage, cost, expense or liability in relation to the use of, or any reliance on, this drawing or the information contained in it.

All written dimensions take precedence over scaled dimensions.

This drawing is provided only for the information of the person or organisation to whom PTV provides it. It may not be provided to, or used by, any other person without PTV's prior written consent.

Consultant




Franchisee / Lessee

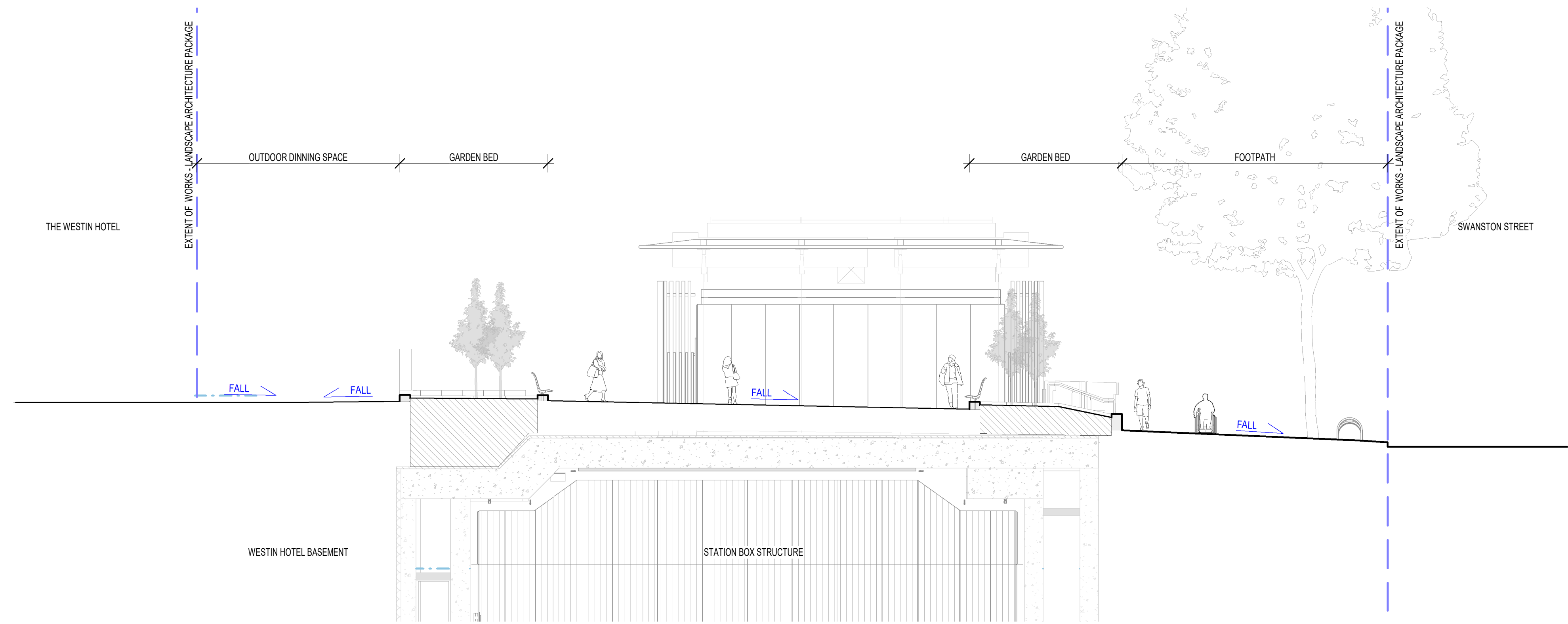


ARCHITECTURAL
TOWN HALL
TOWN HALL PRECINCT
LANDSCAPE ARCHITECTURE
SECTIONS - SHEET 02

Up Location East. North. ID#	Down Location East. North. ID#	Datum
---------------------------------------	---	-------

DEVELOPMENT PLAN SUBMISSION

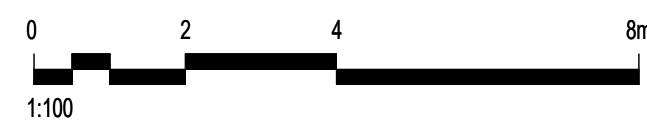
Project Drawing Number		Revision	
TAS-CYP-CS-00-DRG-AUD-CBS-744202-DP		G.6	
	Drawn By	Designed By	
	M.WATSON	E.SHAW	
	Checked By	Ind. Review	
	C.GUTHRIE		
File Name	Approved	Approval Date	
Sheet No.	SHEET 02 OF 13		
NOT FOR CONSTRUCTION			
Scale	Sheet Size	Revision	
1 : 100	A1		



1 SECTION - CITY SQUARE EVENT SPACE
1:100



2 SECTION - CITY SQUARE SOUTHERN SECURE LINE
1:100



Revised By	In Serv	Rev	Date	Description	ES	CG	H-WW	hrlw/GB	Designed	Checked	Ind. Rev.	Approv.
		G.6	11/09/2023	ISSUED FOR DEVELOPMENT PLAN	ES	CG						
		G.5	22/03/2022	ISSUED FOR DEVELOPMENT PLAN	ES	CG						
		G.4	14/02/2022	ISSUED FOR DEVELOPMENT PLAN	ES	CG						
		G.3	16/02/2018	ISSUED FOR DEVELOPMENT PLAN								

This drawing has been prepared by, or compiled from information provided by, persons other than PTV. To the maximum extent permissible by law, PTV takes no responsibility for, and makes no representations in relation to, the completeness, accuracy or quality of any information contained in this drawing. Each user of this drawing releases PTV from all and any loss, damage, cost, expense or liability in relation to the use of, or any reliance on, this drawing or the information contained in it.

All written dimensions take precedence over scaled dimensions.

This drawing is provided only for the information of the person or organisation to whom PTV provides it. It may not be provided to, or used by, any other person without PTV's prior written consent.

Consultant

 Cross Yarra Partnership

Franchisee / Lessee



ARCHITECTURAL

TOWN HALL


TOWN HALL PRECINCT

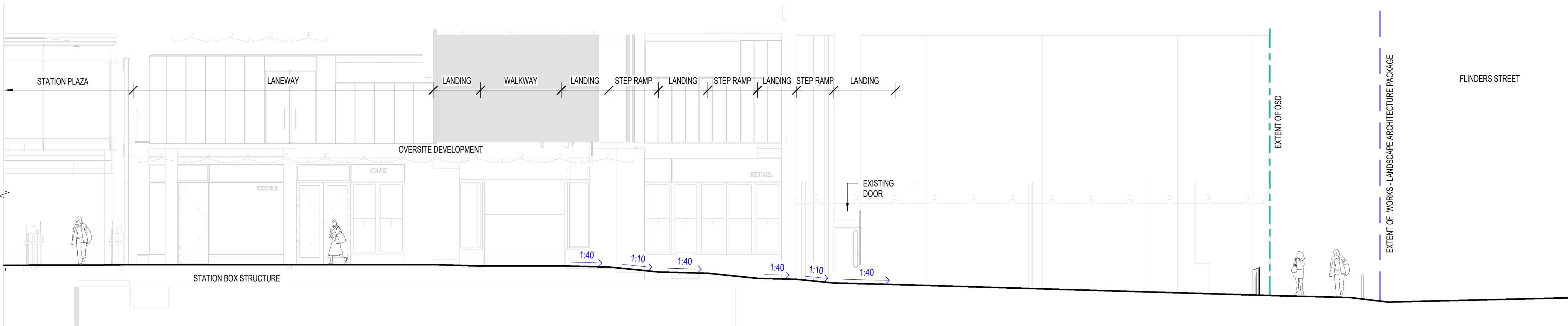
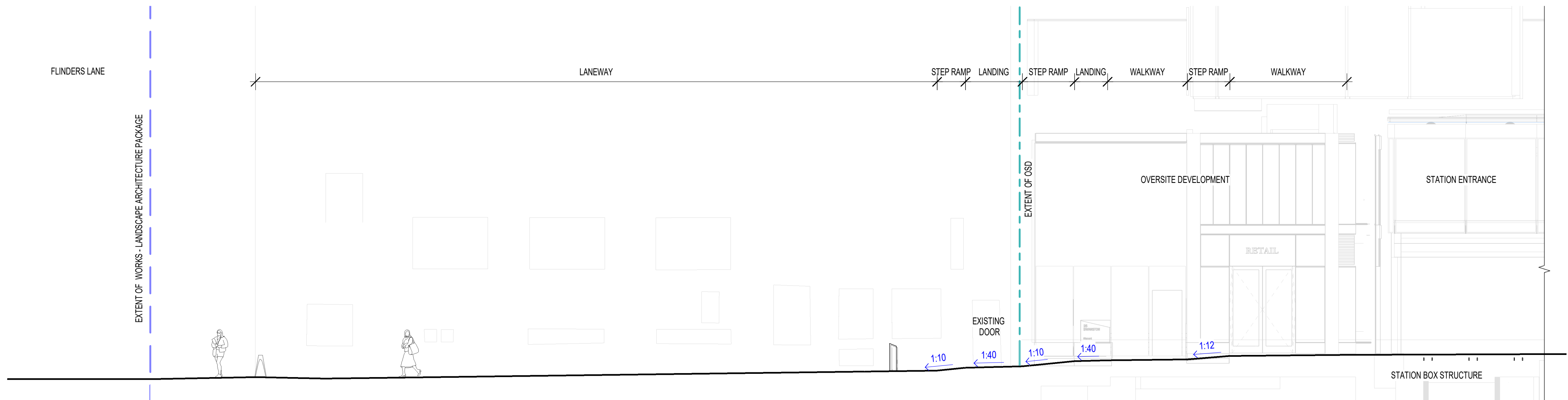
LANDSCAPE ARCHITECTURE

SECTIONS - SHEET 03

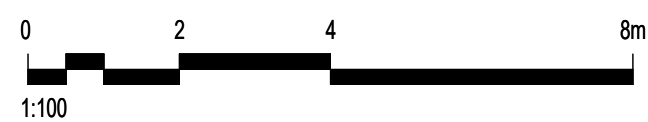
Up Location East. North. ID#	Down Location East. North. ID#	Datum
------------------------------	--------------------------------	-------

DEVELOPMENT PLAN SUBMISSION

Project Drawing Number		Revision	
TAS-CYP-CS-00-DRG-AUD-CBS-744203-DP		G.6	
		Drawn By M.WATSON	Designed By E.SHAW
File Name		Checked By C.GUTHRIE	Ind. Review
Sheet No. SHEET 03 OF 13		Approved	Approval Date
NOT FOR CONSTRUCTION		Drawing Number	
Scale 1:100	Sheet Size A1	Revision	



1 SECTION - COCKER ALLEY
1:100



Revised By	In Serv	Rev	Date	Description	Designed	Checked	Ind. Rev.	Approv.
		G.3	11/09/2023	ISSUED FOR DEVELOPMENT PLAN	ES	CG		
		G.2	22/03/2022	ISSUED FOR DEVELOPMENT PLAN	ES	CG		
		G.1	14/02/2022	ISSUED FOR DEVELOPMENT PLAN	ES	CG		

This drawing has been prepared by, or compiled from information provided by, persons other than PTV. To the maximum extent permitted by law, PTV takes no responsibility for, and makes no representations in relation to, the completeness, accuracy or quality of any information contained in this drawing. Each user of this drawing releases PTV from all and any loss, damage, cost, expense or liability in relation to the use of, or any reliance on, this drawing or the information contained in it.

All written dimensions take precedence over scaled dimensions.

This drawing is provided only for the information of the person or organisation to whom PTV provides it. It may not be provided to, or used by, any other person without PTV's prior written consent.

Consultant

 Cross Yarra Partnership

Franchisee / Lessee



ARCHITECTURAL

TOWN HALL


TOWN HALL PRECINCT

LANDSCAPE ARCHITECTURE

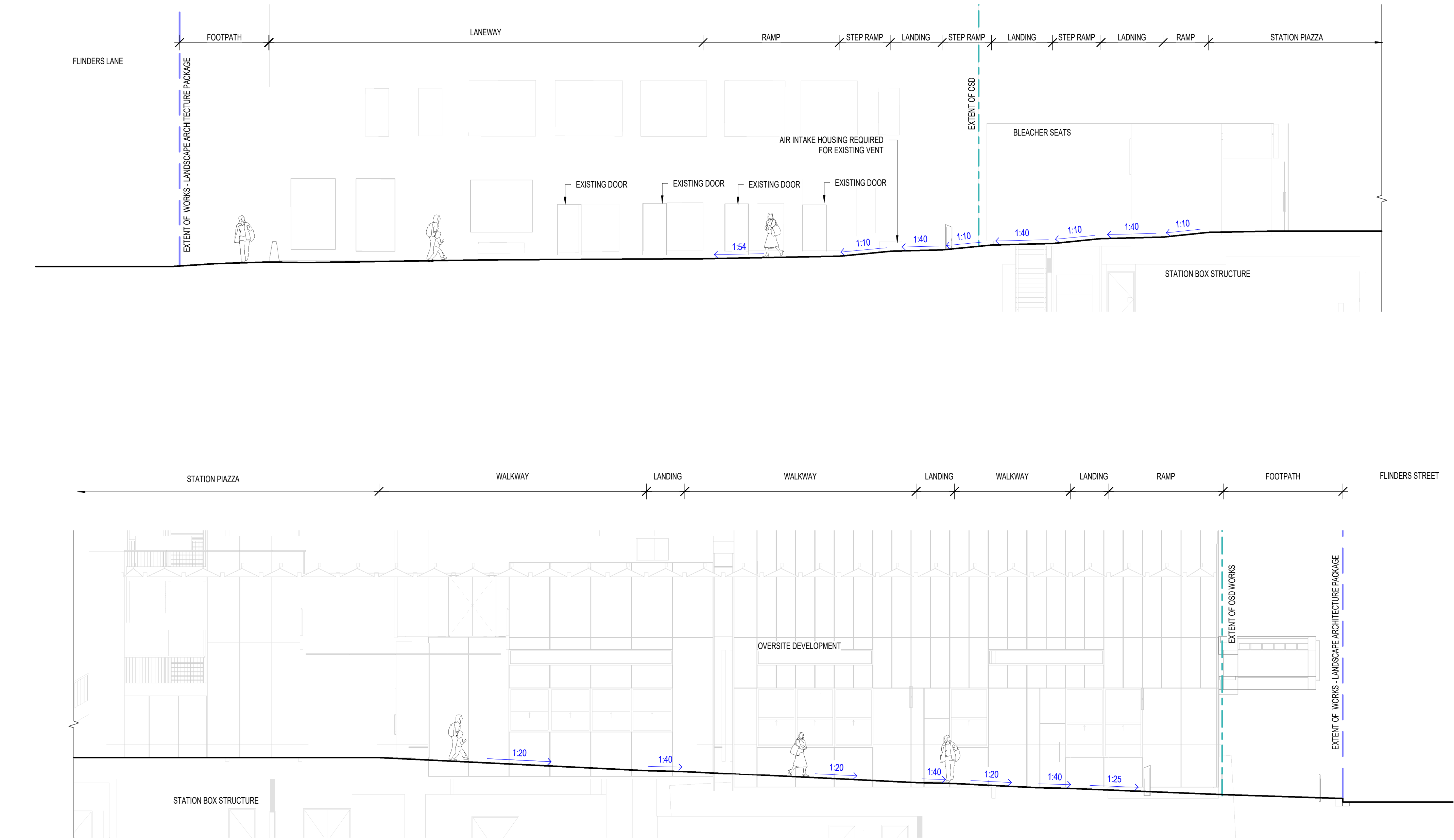
SECTIONS - SHEET 04

Up Location East. North. ID#	Down Location East. North. ID#	Datum
------------------------------	--------------------------------	-------

DEVELOPMENT PLAN SUBMISSION

Project Drawing Number		Revision	
TAS-CYP-CS-00-DRG-AUD-CBS-744204-DP		G.3	
	Drawn By	Designed By	
	M.WATSON	E.SHAW	
	Checked By	Ind. Review	
C.GUTHRIE			
File Name	Approved	Approval Date	
SHEET 04 OF 13			
NOT FOR CONSTRUCTION			
Scale 1:100	Sheet Size A1	Drawing Number	
		Revision	

28/09/2023 3:57:54 PM



1 SECTION - SCOTT ALLEY
1:100



Revised By	In Serv	Rev	Date	Description	Designed	Checked	Ind. Rev.	Approv.
		G.3	11/09/2023	ISSUED FOR DEVELOPMENT PLAN	ES	CG		
		G.2	22/03/2022	ISSUED FOR DEVELOPMENT PLAN	ES	CG		
		G.1	14/02/2022	ISSUED FOR DEVELOPMENT PLAN	ES	CG		

This drawing has been prepared by, or compiled from information provided by, persons other than PTY. To the maximum extent permitted by law, PTY takes no responsibility for, and makes no representations in relation to, the completeness, accuracy or quality of any information contained in this drawing. Each user of the drawing releases PTY from all and any loss, damage, cost, expense or liability in relation to the use of, or any reliance on, this drawing or the information contained in it.

All written dimensions take precedence over scaled dimensions.

This drawing is provided only for the information of the person or organisation to whom PTY provides it. It may not be provided to, or used by, any other person without PTY's prior written consent.

Consultant

 Cross Yarra Partnership

Franchisee / Lessee



ARCHITECTURAL

TOWN HALL


TOWN HALL PRECINCT

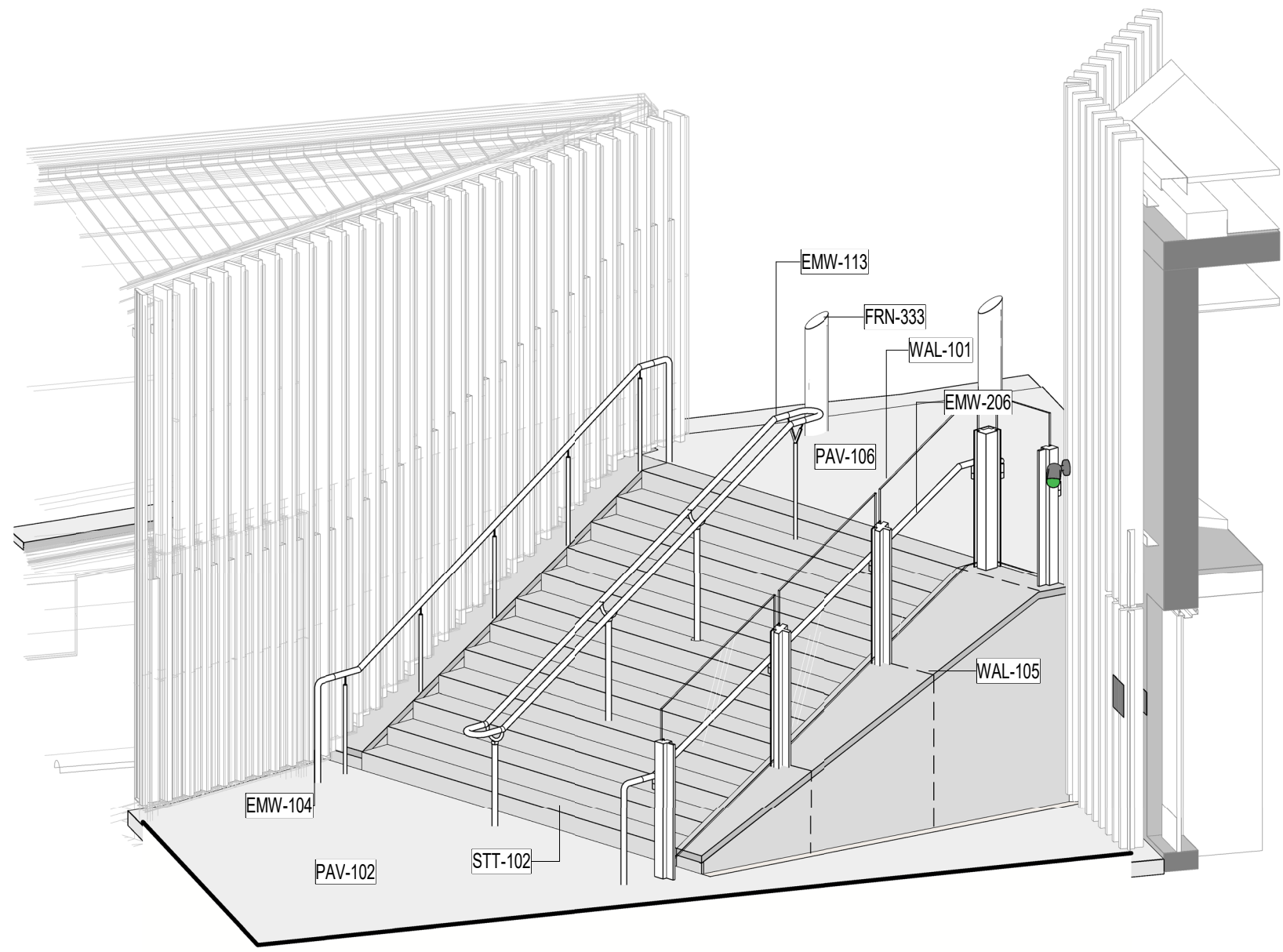
LANDSCAPE ARCHITECTURE

SECTIONS - SHEET 05

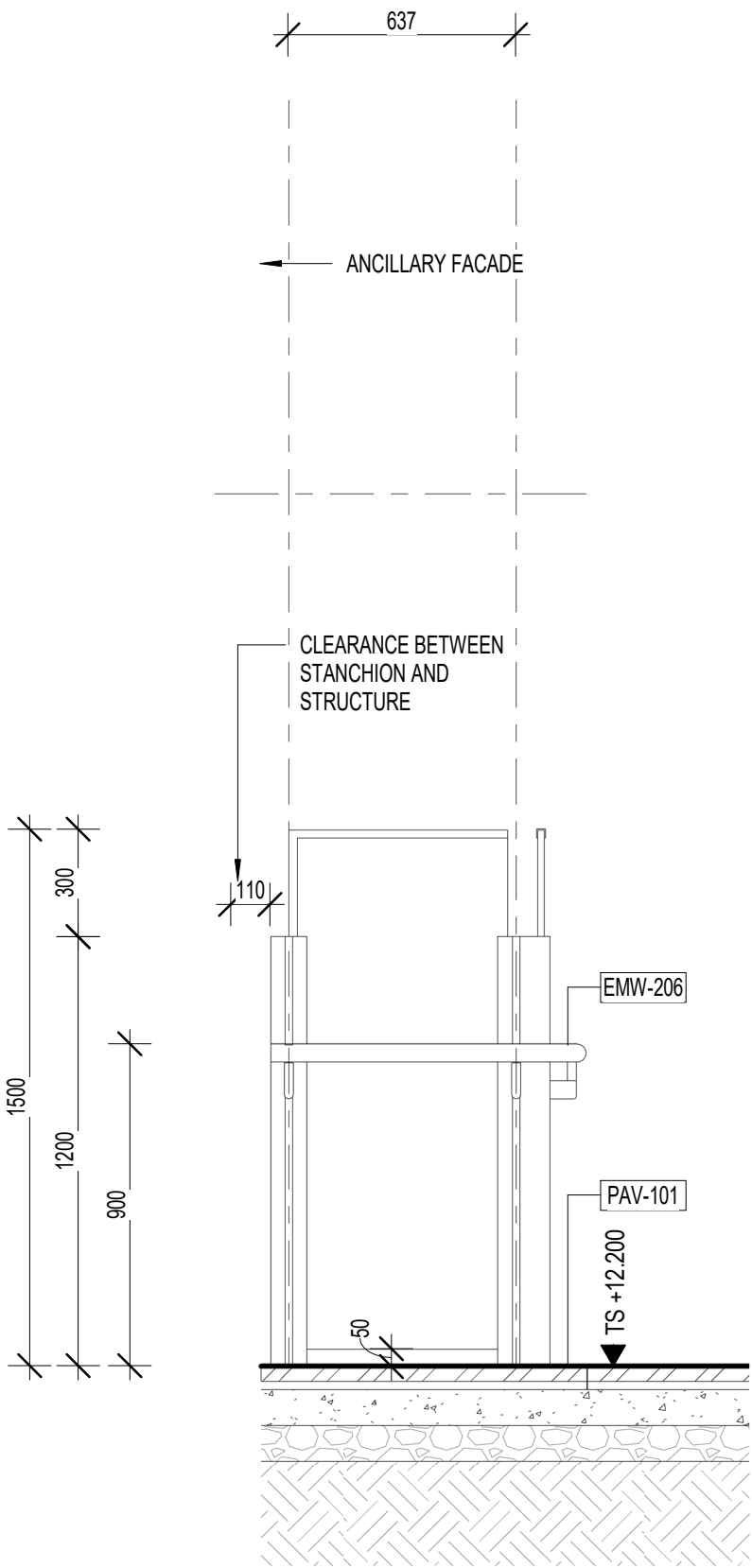
Up Location East. North. ID#	Down Location East. North. ID#	Datum
------------------------------	--------------------------------	-------

DEVELOPMENT PLAN SUBMISSION

Project Drawing Number		Revision	
TAS-CYP-CS-00-DRG-AUD-CBS-744205-DP		G.3	
		Drawn By M.WATSON	Designed By E.SHAW
File Name		Checked By C.GUTHRIE	Ind. Review
Sheet No. SHEET 05 OF 13		Approved	Approval Date
<div>NOT FOR CONSTRUCTION</div>		Drawing Number	
Scale 1:100	Sheet Size A1	Revision	

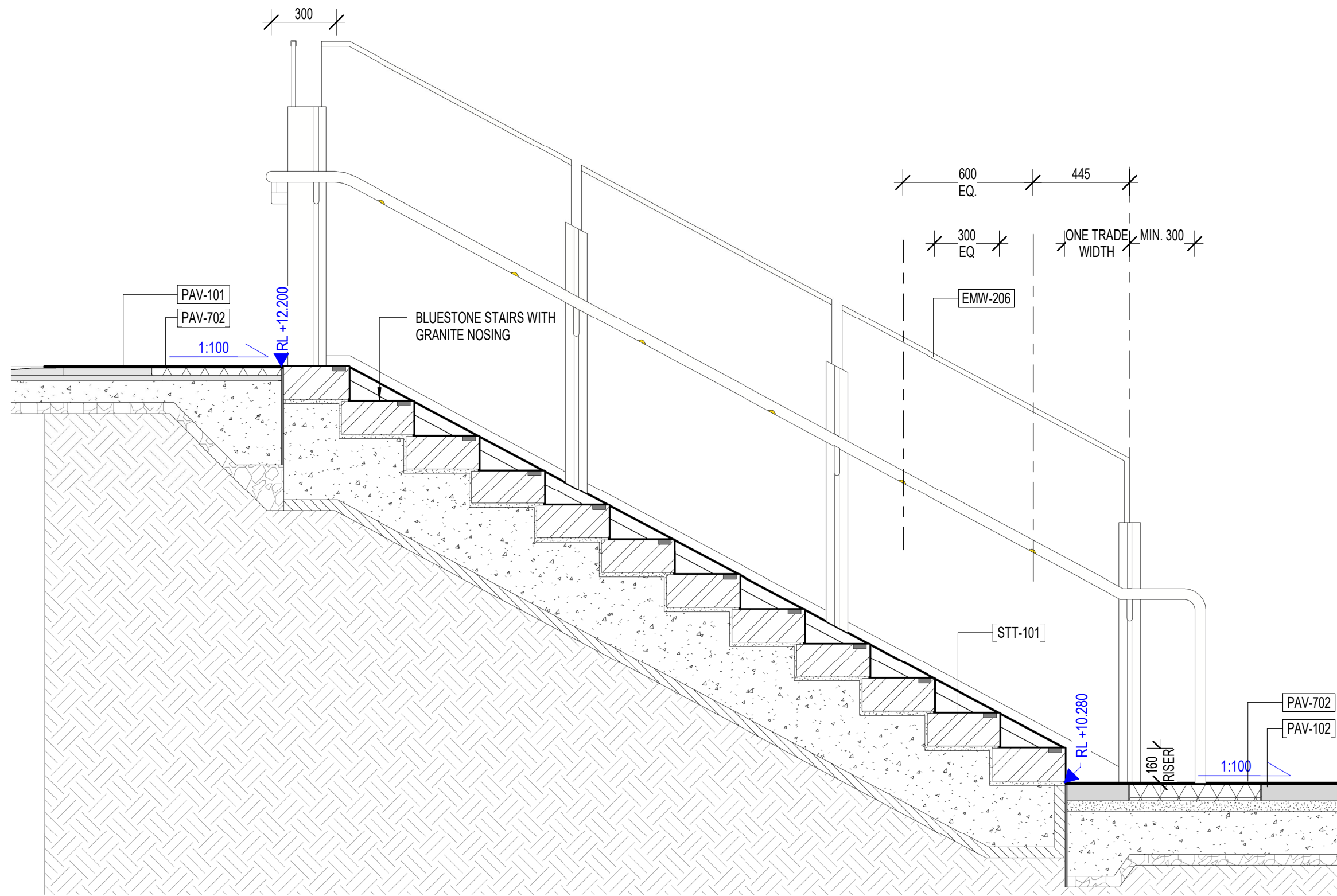


1 AXO - COLLINS ST STAIRS & BALUSTRADE



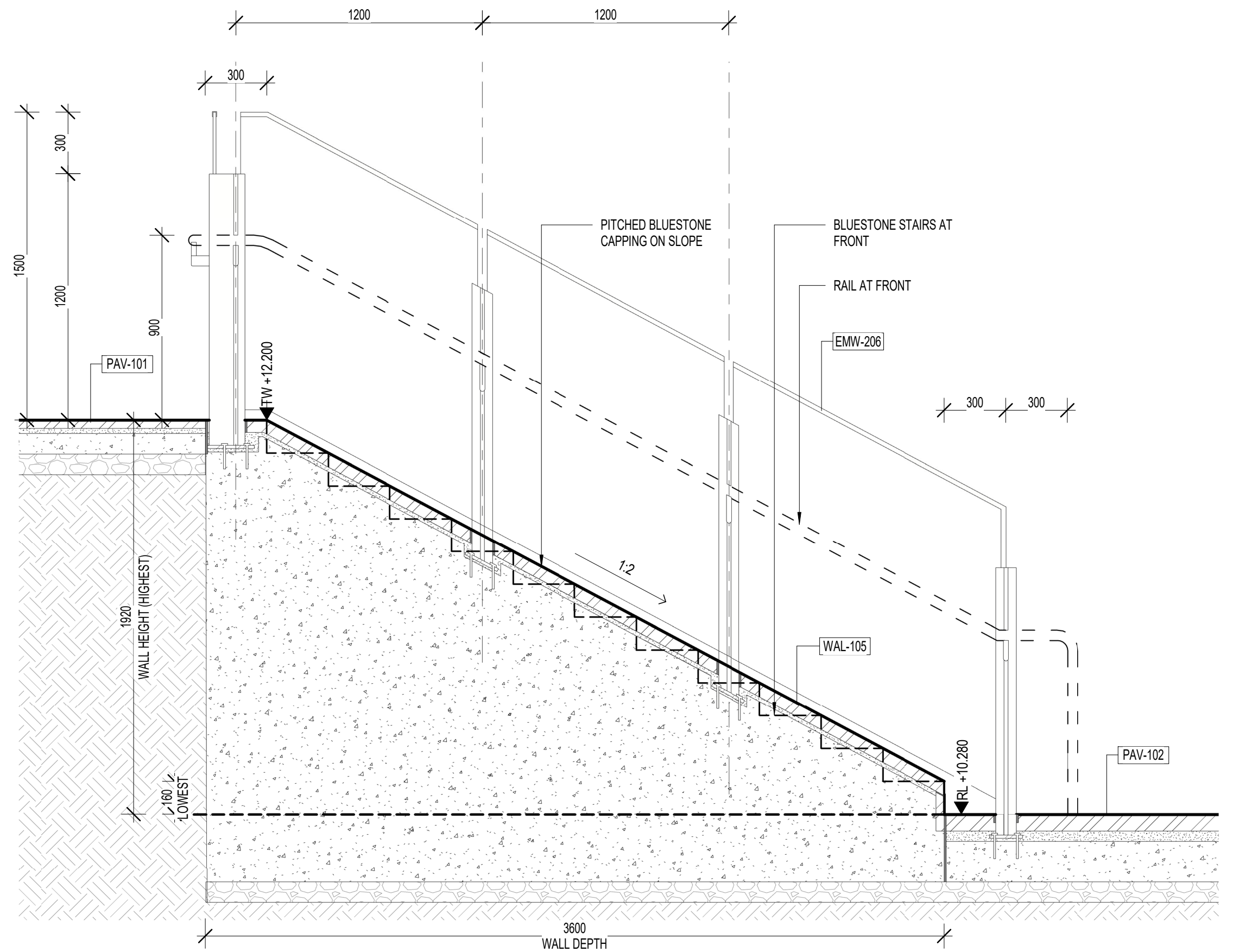
3 ELEVATION - TOP OF STAIRS BALUSTRADE

742101-DP/ 1:20



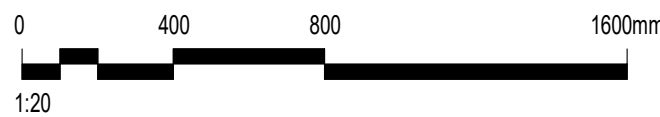
4 ELEVATION - NE POD STAIRS & BALUSTRADE

742101-DP/ 1:20



5 SECTION - NE POD WALL

742101-DP/ 1:20



Revised By	In Serv	Rev	Date	Description	Designed	Checked	Ind. Rev.	Approv.
		G.3	11/09/2023	ISSUED FOR DEVELOPMENT PLAN	ES	CG		
		G.2	22/03/2022	ISSUED FOR DEVELOPMENT PLAN	ES	CG		
		G.1	14/02/2022	ISSUED FOR DEVELOPMENT PLAN	ES	CG		

This drawing has been prepared by, or compiled from information provided by, persons other than PTV. To the maximum extent permitted by law, PTV takes no responsibility for, and makes no representations in relation to, the completeness, accuracy or quality of any information contained in this drawing. Each user of this drawing releases PTV from all and any loss, damage, cost, expense or liability in relation to the use of, or any reliance on, this drawing or the information contained in it.

All written dimensions take precedence over scaled dimensions.

This drawing is provided only for the information of the person or organisation to whom PTV provides it. It may not be provided to, or used by, any other person without PTV's prior written consent.

Consultant

 Cross Yarra Partnership

Franchisee / Lessee



ARCHITECTURAL

TOWN HALL

TOWN HALL PRECINCT


LANDSCAPE ARCHITECTURE

SECTIONS - SHEET 06

Up Location	Down Location	Datum
East.	East.	
North.	North.	
ID#	ID#	

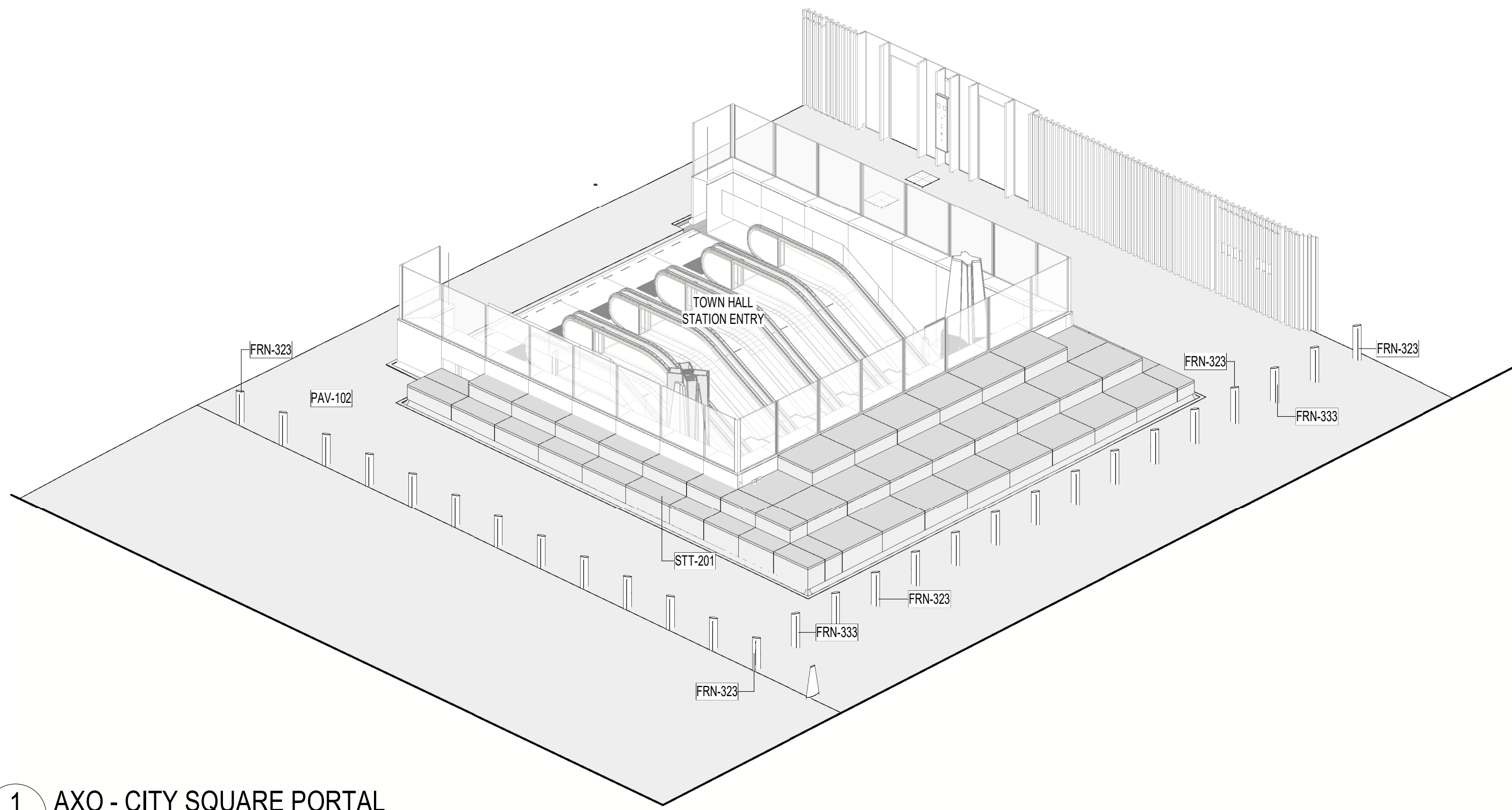
DEVELOPMENT PLAN SUBMISSION

Project Drawing Number	Revision
TAS-CYP-CS-00-DRG-AUD-CBS-744206-DP	G.3

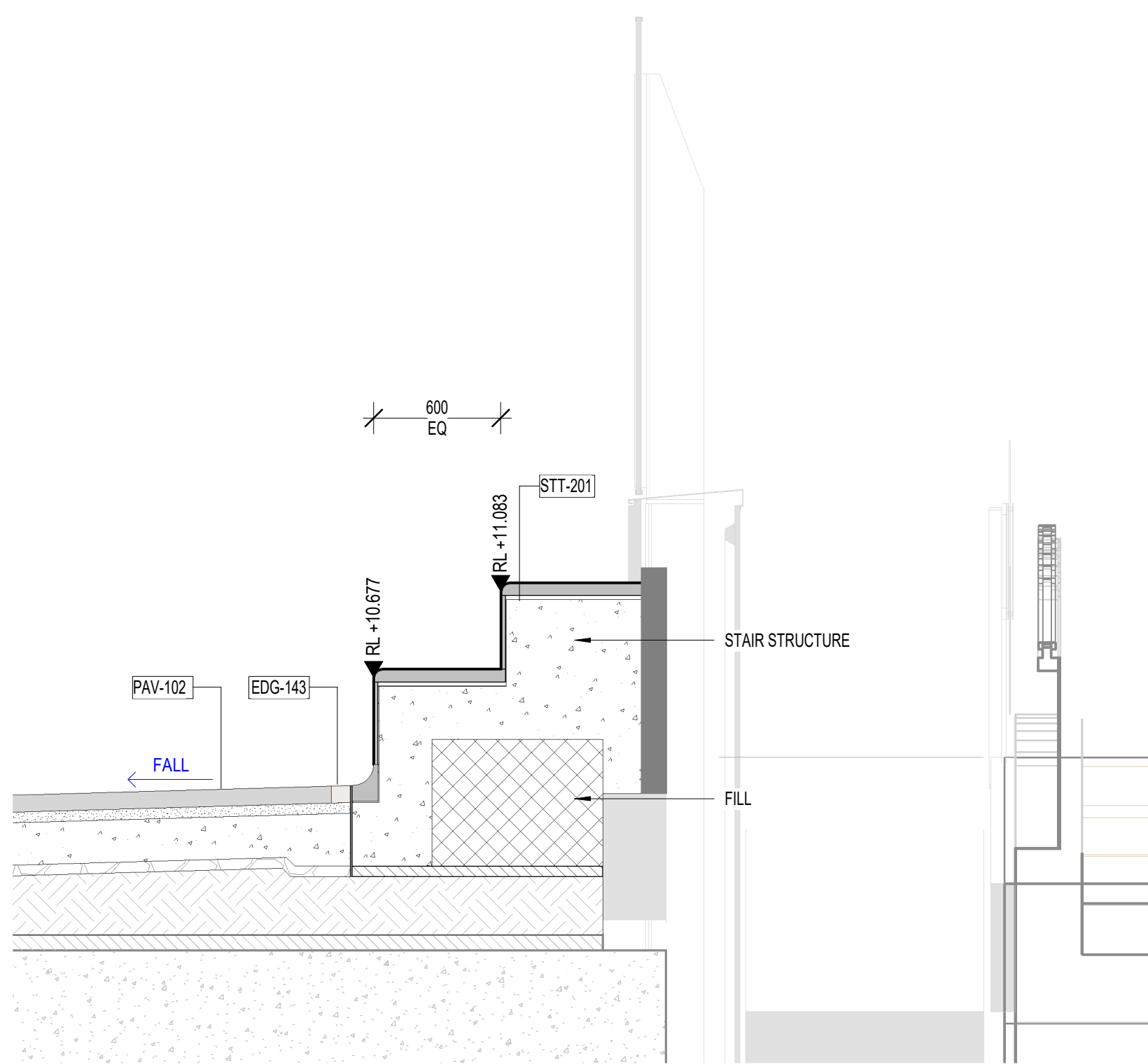
	Drawn By	Designed By
	M.WATSON	E.SHAW
File Name	Checked By	Ind. Review
	C.GUTHRIE	
Sheet No.	Approved	Approval Date
SHEET 06 OF 13		

NOT FOR CONSTRUCTION

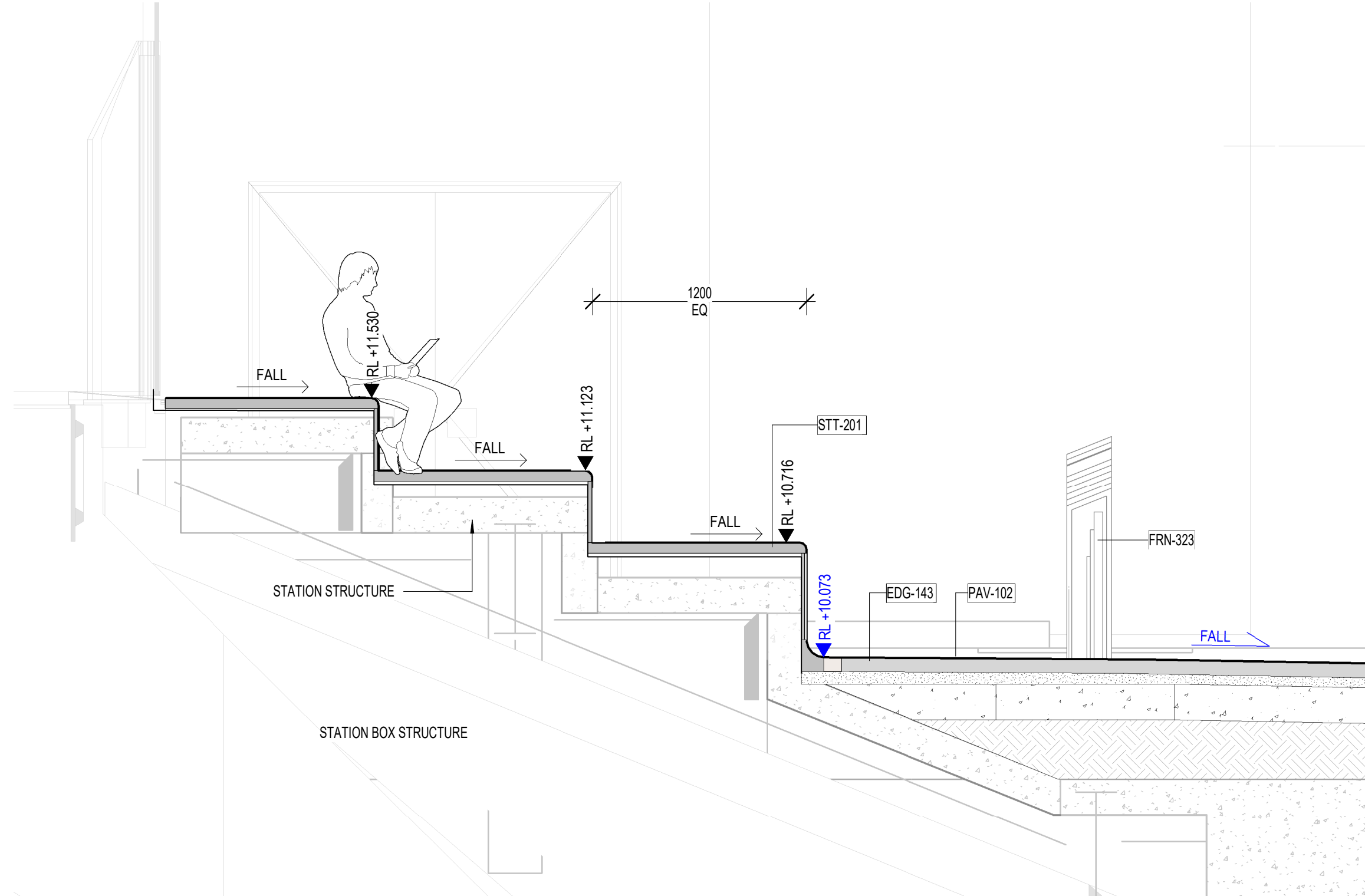
Scale	Sheet Size	Drawing Number	Revision
As indicated	A1		



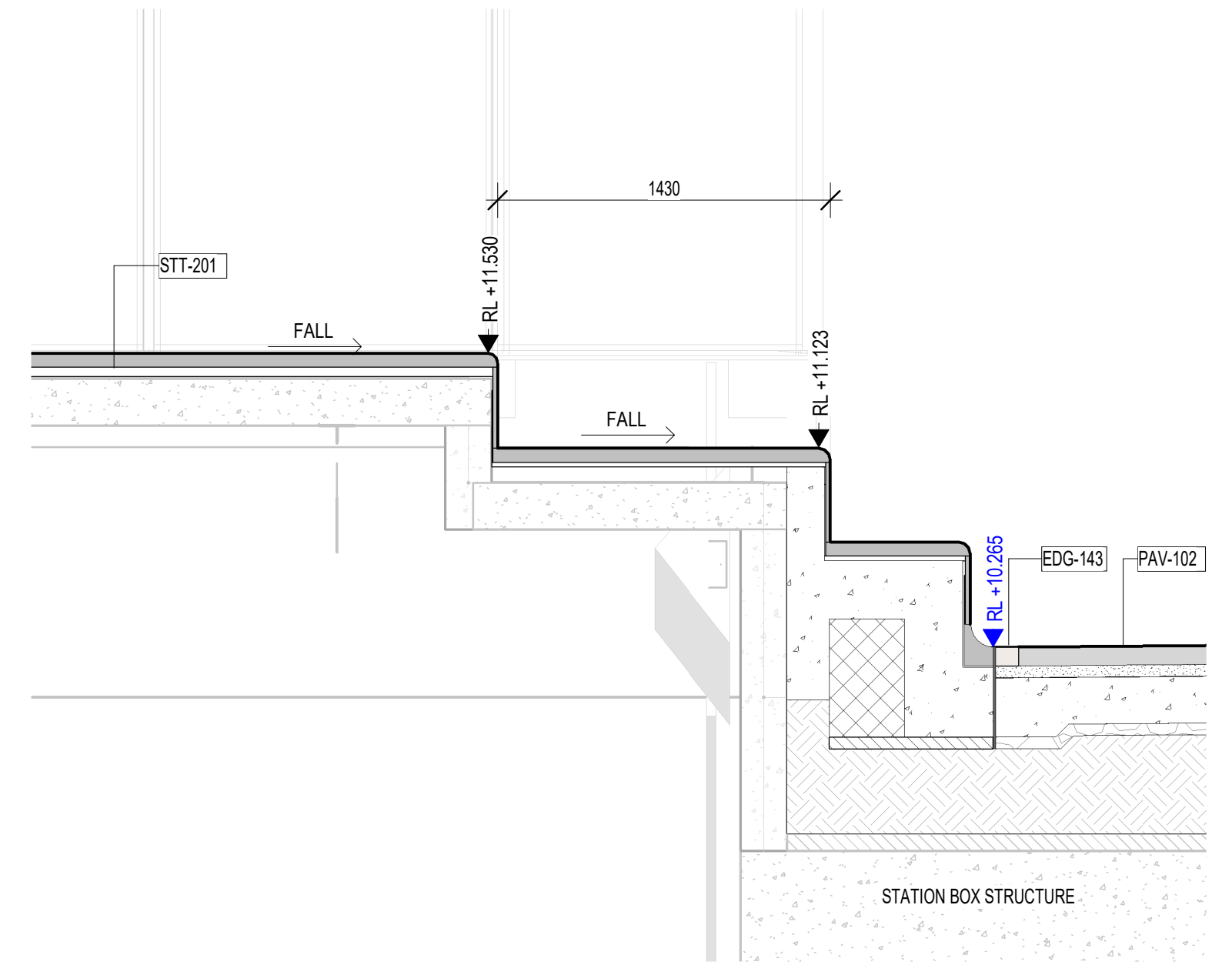
1 AXO - CITY SQUARE PORTAL
N.T.S



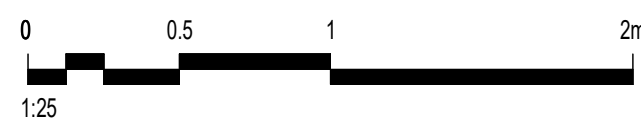
2 SECTION - CITY SQUARE - PORTAL TERRACE SEATING - A
1:25



3 SECTION - CITY SQUARE - PORTAL TERRACE SEATING - B
1:25



4 SECTION - CITY SQUARE - PORTAL TERRACE SEATING - C
1:25



Revised By	In Serv	Rev	Date	Description	Designed	Checked	Ind. Rev	Approv.
		G.3	11/09/2023	ISSUED FOR DEVELOPMENT PLAN	ES	CG		
		G.2	22/03/2022	ISSUED FOR DEVELOPMENT PLAN	ES	CG		
		G.1	14/02/2022	ISSUED FOR DEVELOPMENT PLAN	ES	CG		

This drawing has been prepared by, or compiled from information provided by, persons other than PTV. To the maximum extent permitted by law, PTV takes no responsibility for, and makes no representations in relation to, the completeness, accuracy or quality of any information contained in this drawing. Each user of this drawing releases PTV from all and any loss, damage, cost, expense or liability in relation to the use of, or any reliance on, this drawing or the information contained in it.

All written dimensions take precedence over scaled dimensions.

This drawing is provided only for the information of the person or organisation to whom PTV provides it. It may not be provided to, or used by, any other person without PTV's prior written consent.




ARCHITECTURAL
TOWN HALL
TOWN HALL PRECINCT
LANDSCAPE ARCHITECTURE
SECTIONS - SHEET 07


Up Location	Down Location	Datum
East. North. ID#	East. North. ID#	

DEVELOPMENT PLAN SUBMISSION			
Project Drawing Number		Revision	
TAS-CYP-CS-00-DRG-AUD-CBS-744207-DP		G.3	
PUBLIC TRANSPORT VICTORIA PT	Drawn By	Designed By	
	M.WATSON	E.SHAW	
	Checked By	Ind. Review	
File Name	C.GUTHRIE	Approval Date	
Sheet No.	SHEET 07 OF 13	Drawing Number	
NOT FOR CONSTRUCTION		Revision	
Scale	As indicated	Sheet Size	A1



<h1 style="text-align: center; border: 2px solid red; padding: 5px;">DEVELOPMENT PLAN SUBMISSION</h1>			
Project Drawing Number			Revision
TAS-CYP-CS-00-DRG-AUD-CBS-744208-DP			G.3
	Drawn By M.WATSON	Designed By E.SHAW	
	Checked By C.GUTHRIE	Ind. Review	
	Approved	Approval Date	
File Name			
Sheet No.	SHEET 08 OF 13		
NOT FOR CONSTRUCTION			
Scale	Sheet Size	Drawing Number	Revision



Project Drawing Number			Revision	
TAS-CYP-CS-00-DRG-AUD-CBS-744209-DP			G.3	
		Drawn By M.WATSON		Designed By E.SHAH
		Checked By C.GUTHRIE		Ind. Review
File Name		Approved		Approval Date
Sheet No. SHEET 09 OF 13		Drawing Number		Revision
<div style="border: 2px solid red; padding: 5px; display: inline-block;"> NOT FOR CONSTRUCTION </div>				
Scale As indicated	Sheet Size A1			

[illegible]

This drawing has been prepared by, or compiled from information provided by, persons other than PTV. To the maximum extent permissible by law, PTV takes no responsibility for, and makes no representations in relation to, the completeness, accuracy or quality of any information contained in this drawing. Each use of this drawing releases PTV from all and any loss, damage, cost, expense or liability in relation to the use of, or any reliance on, this drawing or the information contained in it.

All written dimensions take precedence over scaled dimensions.


This drawing is provided only for the information of the person or organisation to whom PTV provides it. It may not be reproduced, or used by, any other person without PTV's prior written consent.

Consultant	 <p>Cross Yarra Partnership</p>
Franchisee / Lessee	 <p>RAIL PROJECTS VICTORIA</p>

ARCHITECTURAL
TOWN HALL
TOWN HALL PRECINCT
LANDSCAPE ARCHITECTURE
SECTIONS - SHEET 09

Up Location	Down Location	Datum
East.	East.	
North.	North.	
ID#	ID#	



Project Drawing Number			Revision	
TAS-CYP-CS-00-DRG-AUD-CBS-744210-DP			G.3	
		Drawn By M.WATSON	Designed By E.SHAW	
File Name		Checked by C.GUTHRIE	Ind. Review	
Sheet No. SHEET 10 OF 13		Approved	Approval Date	
<div style="border: 2px solid red; padding: 5px; display: inline-block;"> NOT FOR CONSTRUCTION </div>		Drawing Number		Revision
Scale As indicated	Sheet Size A1			

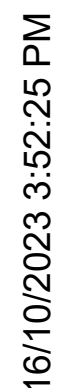
This drawing has been prepared by, or compiled from information provided by, persons other than PTV. To the maximum extent permissible by law, PTV takes no responsibility for, and makes no representations in relation to, the completeness, accuracy or quality of any information contained in this drawing. Each user of this drawing releases PTV from all and any loss, damage, cost, expense or liability in relation to the use of, or any reliance on, this drawing or the information contained in it.

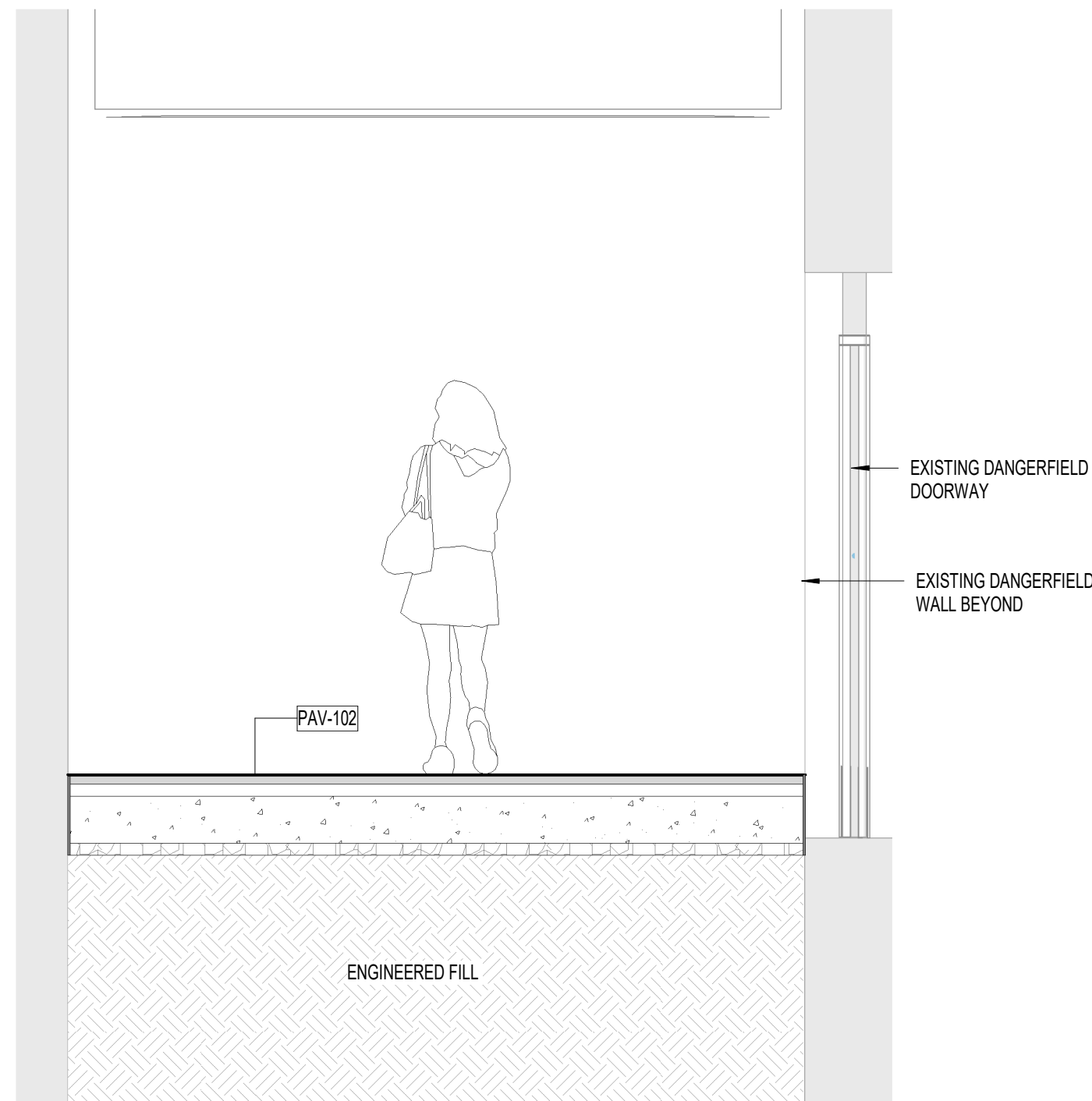
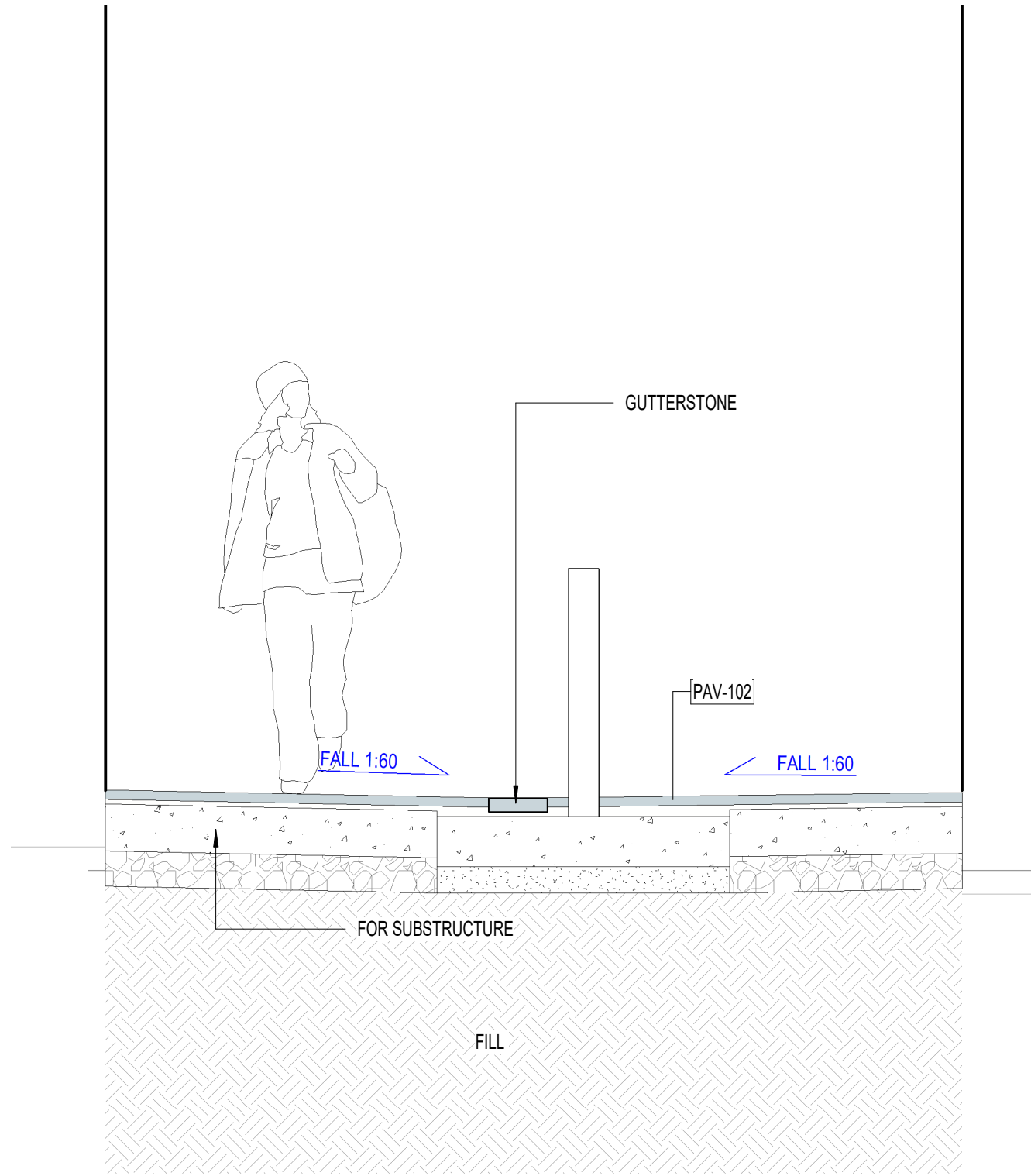
All written dimensions take precedence over scaled dimensions.

This drawing is provided only for the information of the person or organisation to whom PTV provides it. It may not be provided to, or used by, any other person without PTV's prior written consent.



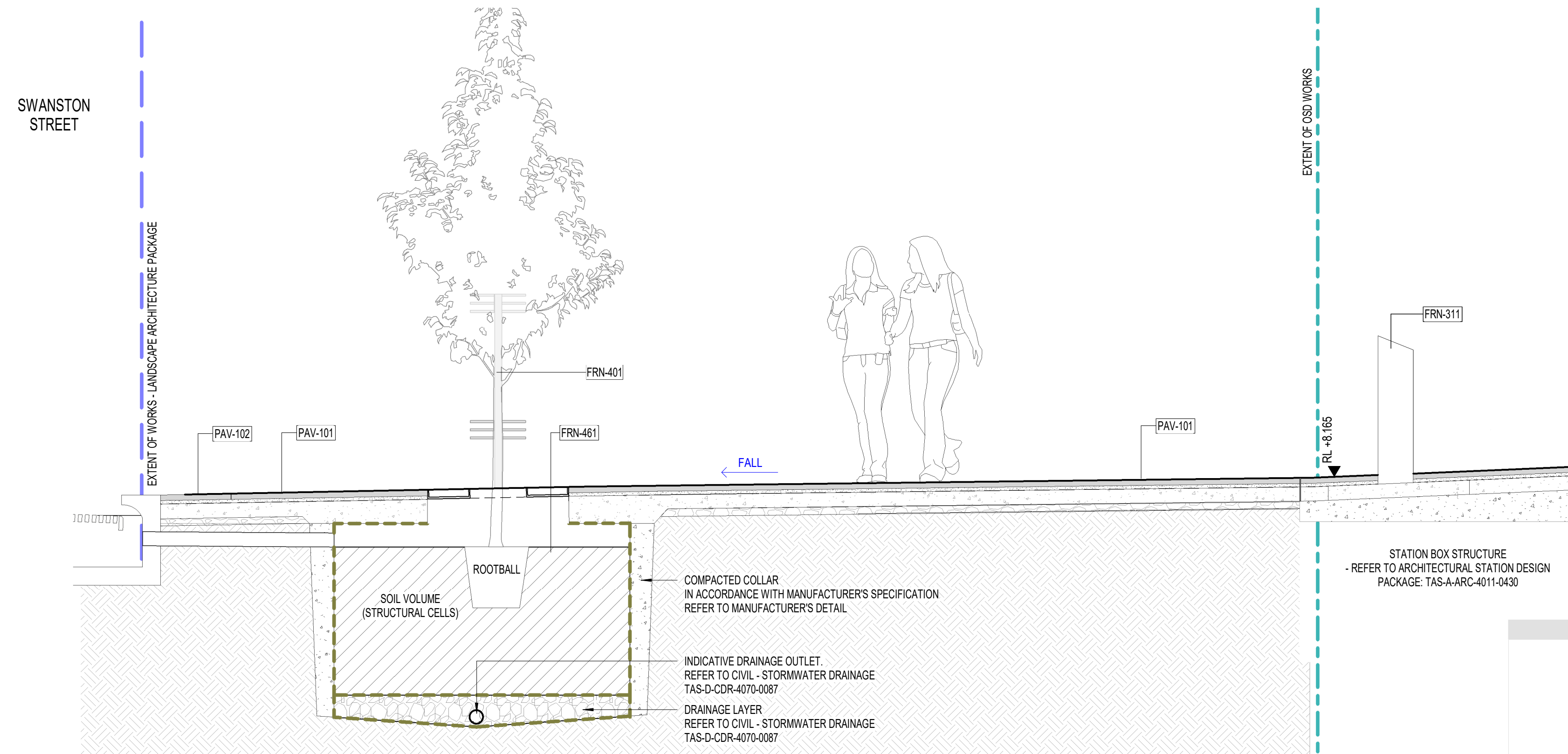
Up Location	Down Location	Datum
East.	East.	
North.	North.	
ID#	ID#	



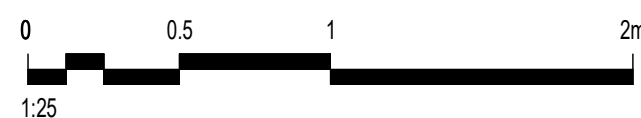


1 SECTION - COCKER ALLEY NORTH
1:25

2 SECTION - COCKER ALLEY SOUTH
1:25



3 SECTION - OVER STATION DEVELOPMENT ENTRANCE
1:25



Revised By	In Serv	Rev	Date	Description	Designed	Checked	Ind. Rev.	Approv.
		G.3	11/09/2023	ISSUED FOR DEVELOPMENT PLAN	ES	CG		
		G.2	22/03/2022	ISSUED FOR DEVELOPMENT PLAN	ES	CG		
		G.1	14/02/2022	ISSUED FOR DEVELOPMENT PLAN				

This drawing has been prepared by, or compiled from information provided by, persons other than PTV. To the maximum extent permitted by law, PTV takes no responsibility for, and makes no representations in relation to, the completeness, accuracy or quality of any information contained in this drawing. Each user of this drawing releases PTV from all and any loss, damage, cost, expense or liability in relation to the use of, or any reliance on, this drawing or the information contained in it.

All written dimensions take precedence over scaled dimensions.

This drawing is provided only for the information of the person or organisation to whom PTV provides it. It may not be provided to, or used by, any other person without PTV's prior written consent.

Consultant

 Cross Yarra Partnership

Franchisee / Lessee



ARCHITECTURAL

TOWN HALL


TOWN HALL PRECINCT

LANDSCAPE ARCHITECTURE

SECTIONS - SHEET 11

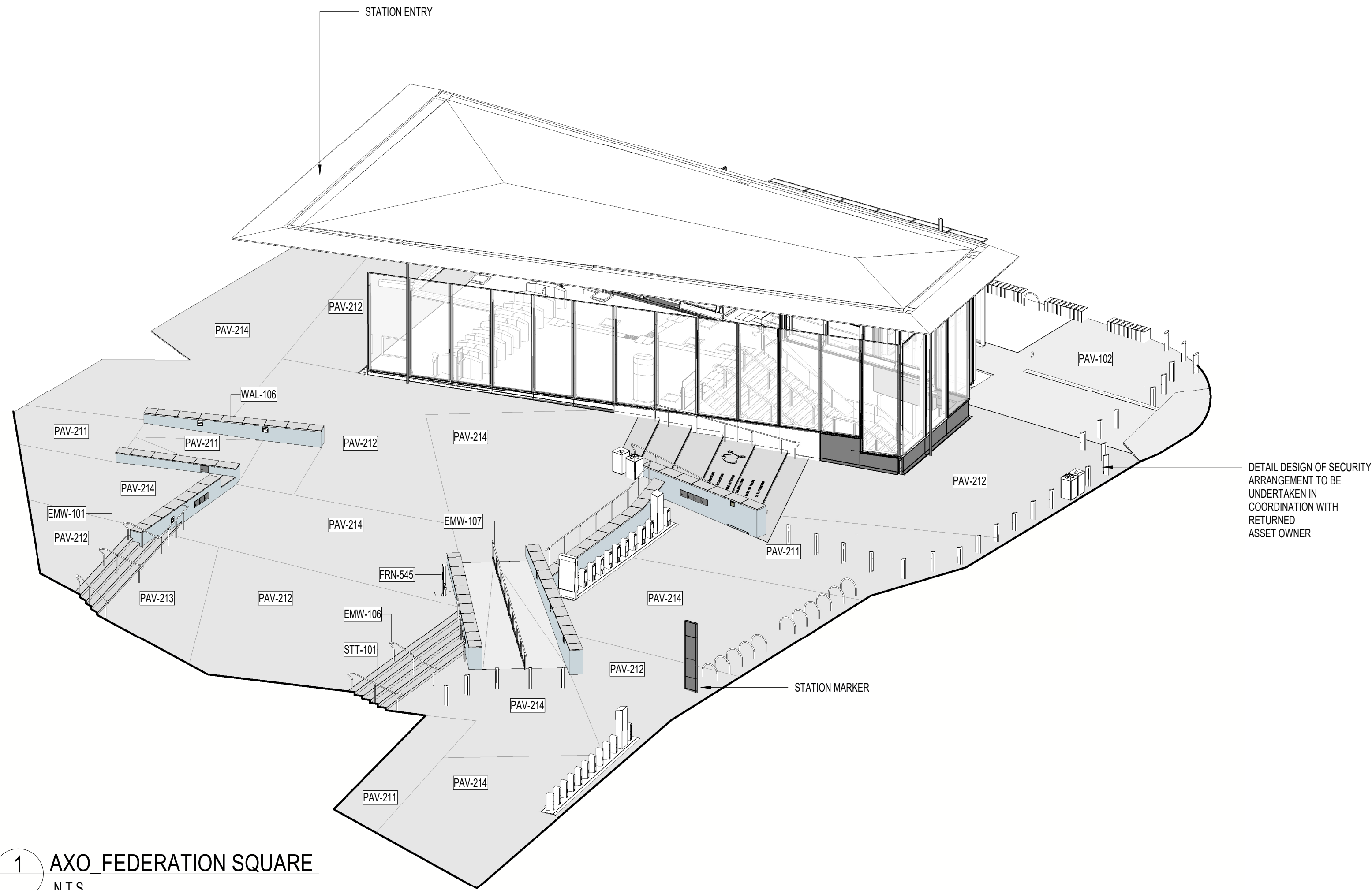
Up Location East. North. ID#	Down Location East. North. ID#	Datum
------------------------------	--------------------------------	-------

DEVELOPMENT PLAN SUBMISSION

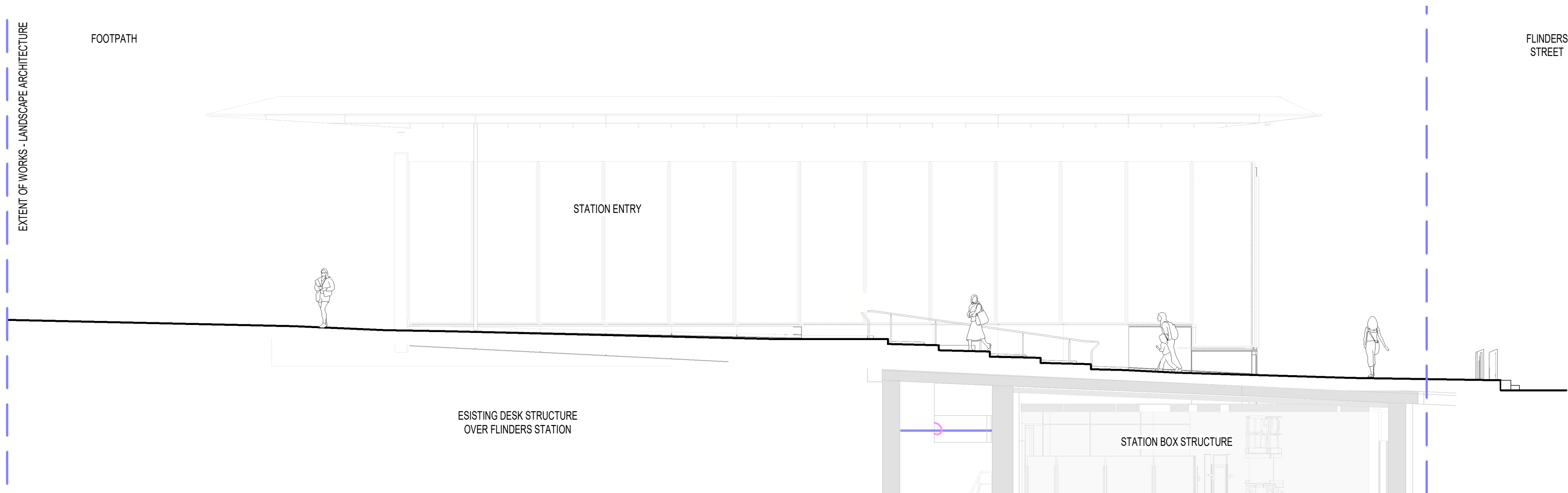
Project Drawing Number		Revision	
TAS-CYP-CS-00-DRG-AUD-CBS-744211-DP		G.3	
	Drawn By	Designed By	
	M.WATSON	E.SHAW	
	Checked By	Ind. Review	
C.GUTHRIE			
Approved	Approval Date		
Drawing Number		Revision	
Scale 1:25		Sheet Size A1	

NOT FOR CONSTRUCTION

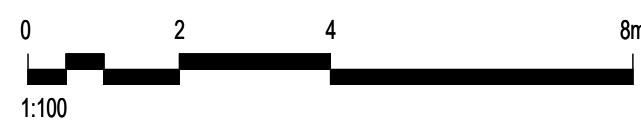
28/09/2023 4:34:56 PM



1 AXO FEDERATION SQUARE
N.T.S



2 SECTION - FEDERATION SQUARE STATION
1:100



Revised By	In Serv	Rev	Date	Description	Designed	Checked	Ind. Rev.	Approv.
		G.3	11/09/2023	ISSUED FOR DEVELOPMENT PLAN	ES	CG		
		G.2	22/03/2022	ISSUED FOR DEVELOPMENT PLAN	ES	CG		
		G.1	14/02/2022	ISSUED FOR DEVELOPMENT PLAN	ES	CG		

This drawing has been prepared by, or compiled from information provided by, persons other than PTV. To the maximum extent permitted by law, PTV takes no responsibility for, and makes no representations in relation to, the completeness, accuracy or quality of any information contained in this drawing. Each user of this drawing releases PTV from all and any loss, damage, cost, expense or liability in relation to the use of, or any reliance on, this drawing or the information contained in it.

All written dimensions take precedence over scaled dimensions.

This drawing is provided only for the information of the person or organisation to whom PTV provides it. It may not be provided to, or used by, any other person without PTV's prior written consent.

Consultant



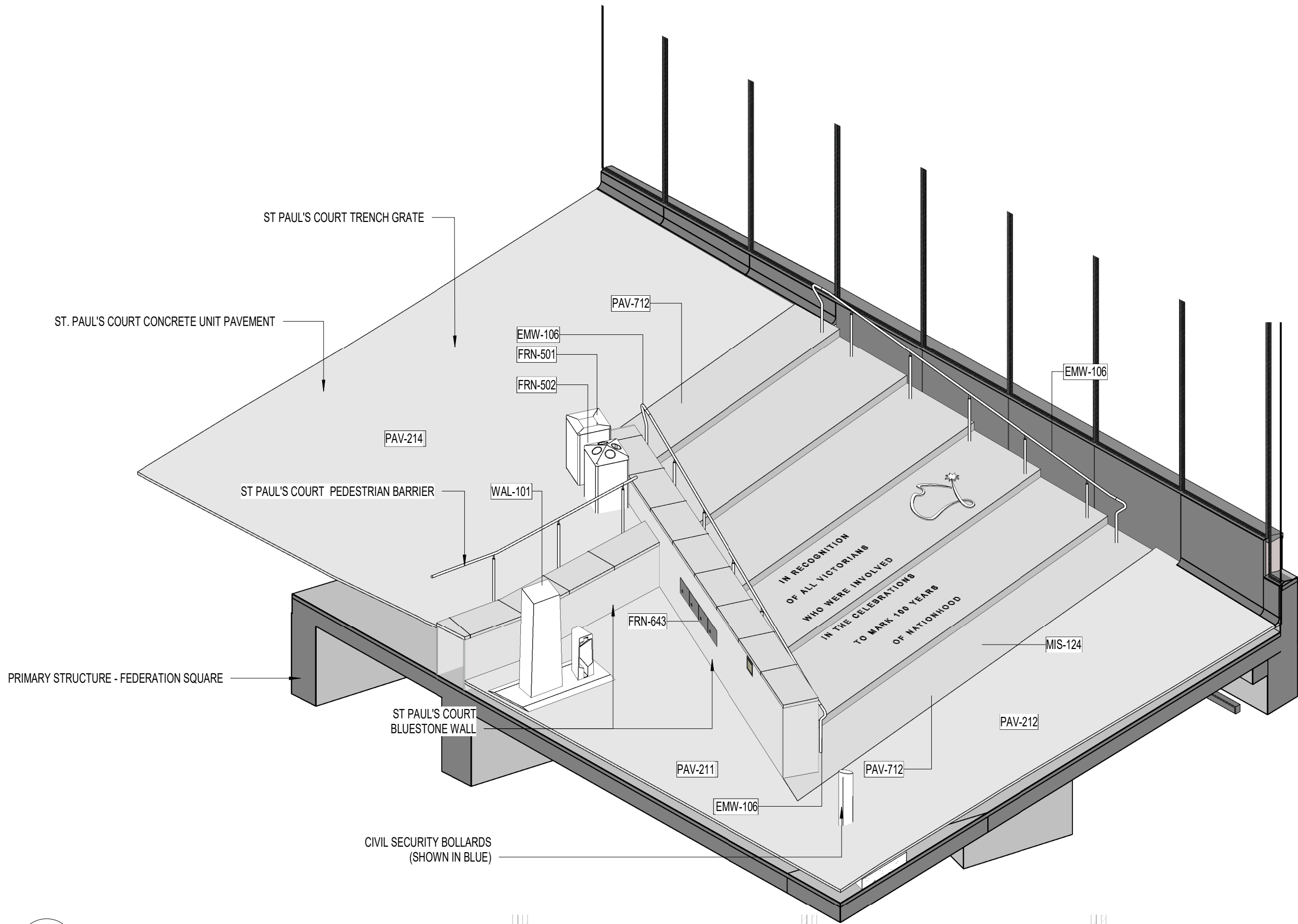
Franchisee / Lessee



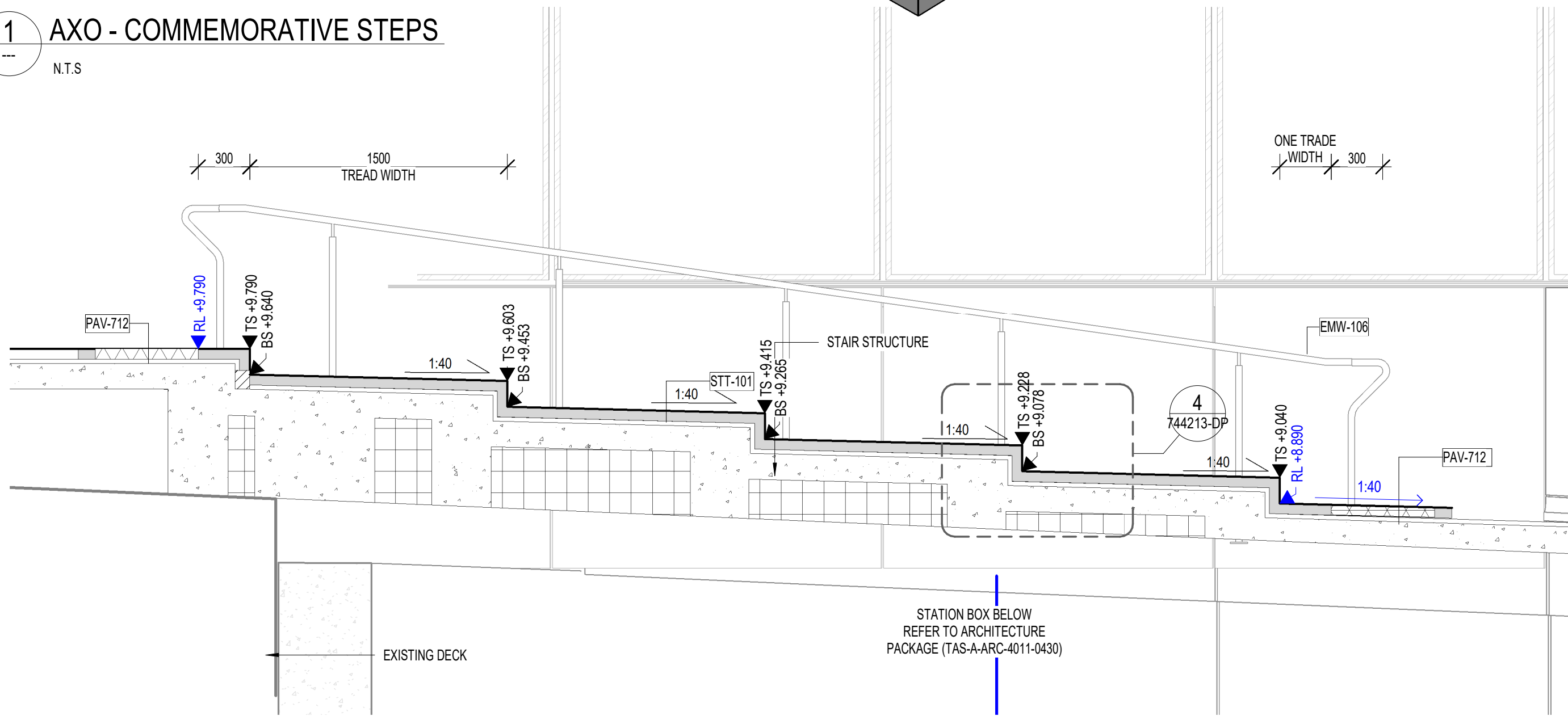
ARCHITECTURAL
TOWN HALL
TOWN HALL PRECINCT
LANDSCAPE ARCHITECTURE
SECTIONS - SHEET 12

Up Location East. North. ID#	Down Location East. North. ID#	Datum

DEVELOPMENT PLAN SUBMISSION			
Project Drawing Number		Revision	
TAS-CYP-CS-00-DRG-AUD-CBS-744212-DP		G.3	
PUBLIC TRANSPORT VICTORIA PT	Drawn By	Designed By	
	M.WATSON	E.SHAW	
	Checked By	Ind. Review	
File Name		Approved	
Sheet No.		SHEET 12 OF 13	
Scale		As indicated	
Sheet Size		A1	
Drawing Number		Revision	

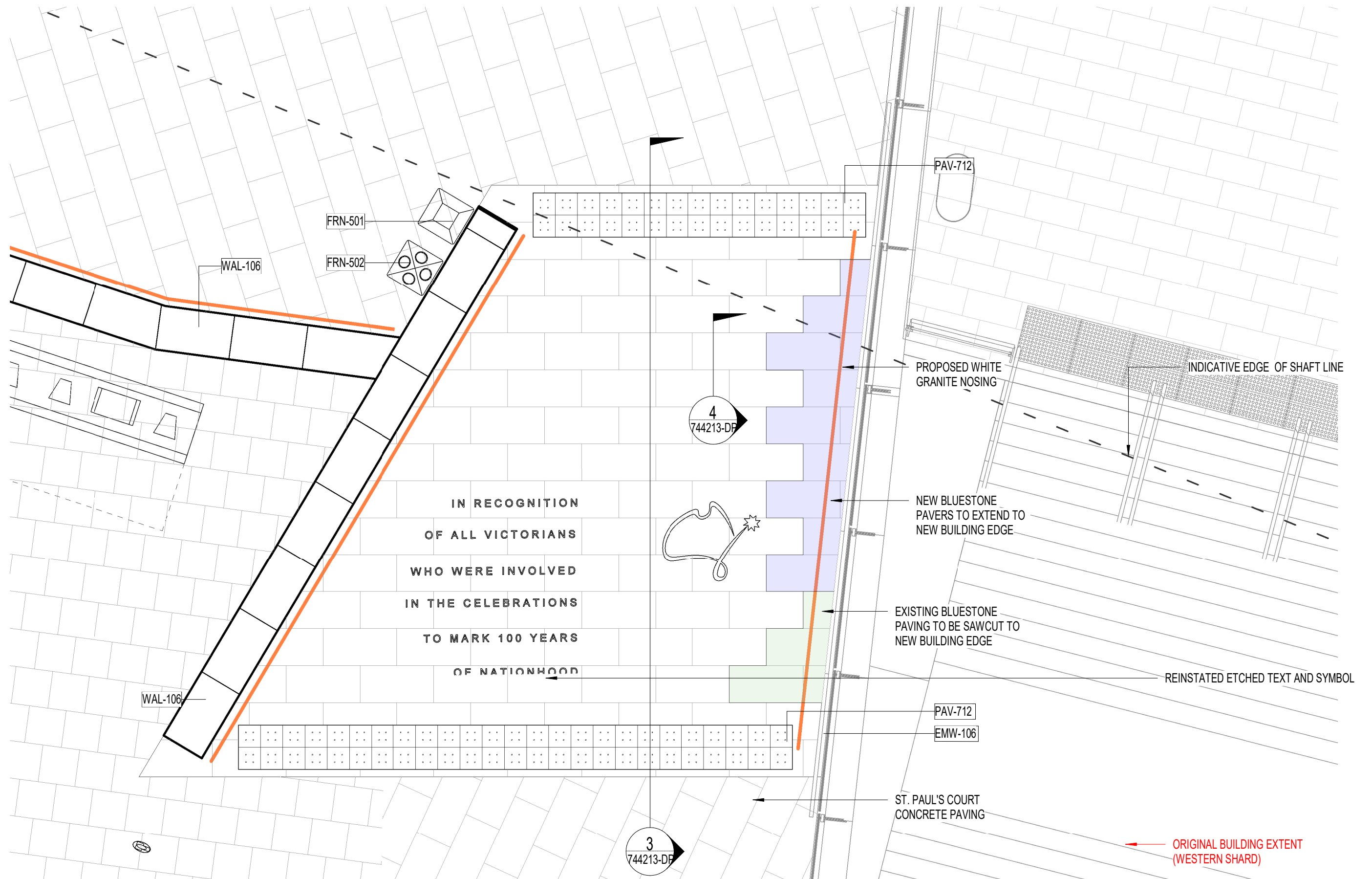


1 AXO - COMMEMORATIVE STEPS
N.T.S

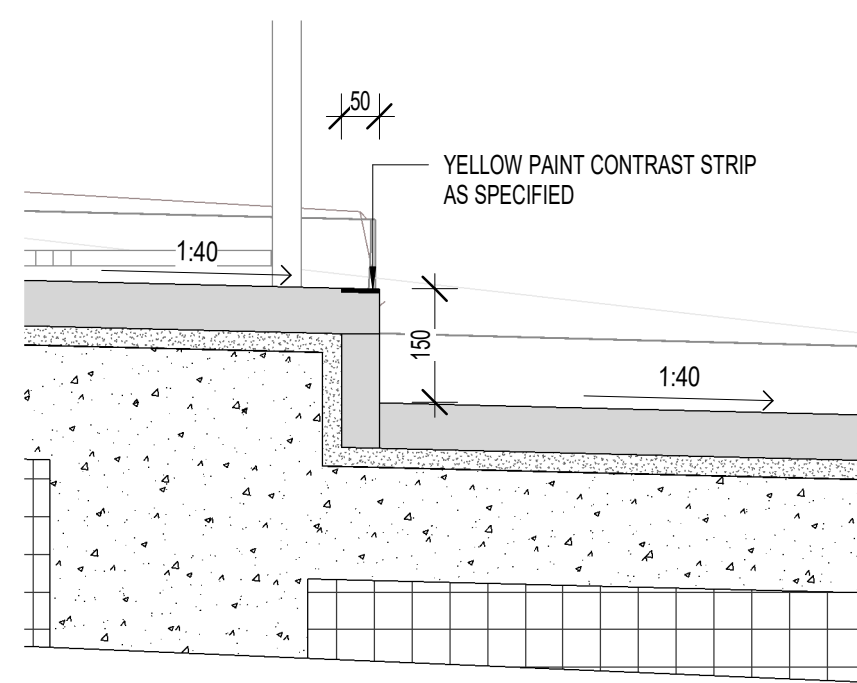


3 SECTION - COMMEMORATIVE STEPS
1:25

- PRE-EXISTING CONDITION SHOWN IN RED
PROPOSED MODIFICATION TO THE REINSTATEMENT WORKS TO ACHIEVE DDA COMPLIANCY:
- RISERS INCREASED TO 150mm TO ACHIEVE 1:40 GRADE (PREVIOUSLY 1:19)
 - TGSIs TO ACHIEVE LUMINANCE CONTRAST REQ. (PREVIOUSLY SS BUTTONS IN BLUESTONE)
 - INTRODUCTION OF STONE NOSING TO TREAD TO IMPROVE LIFE EXPECTANCY (PREVIOUSLY PAINTED YELLOW)
 - WESTERN EDGE HANDRAIL REALIGNED TO NEW STATION PORTAL WALL



2 PLAN - REINSTATEMENT OF COMMEMORATIVE STEPS
1:50



4 SECTION - COMMEMORATIVE STEPS TYPICAL
1:10




PHOTO: EXISTING CONDITIONS OF COMMEMORATIVE STEPS

- PRE-EXISTING HANDRAIL EDGE TO BE REALIGNED
- PROPOSED TO DISCONTINUE YELLOW PAINT NOSING AROUND EDGE OF BLUESTONE STEP RAMP
- PROPOSE TO REMOVE SS TGSIs & REPLACE WITH WHITE GRANITE BUTTONS

DEVELOPMENT PLAN SUBMISSION

Project Drawing Number		Revision	
TAS-CYP-CS-00-DRG-AUD-CBS-744213-DP		G.3	
PUBLIC TRANSPORT VICTORIA	Drawn By	Designed By	
	M.WATSON	E.SHAW	
	Checked By	Ind. Review	
File Name	C.GUTHRIE	Approval Date	
Sheet No.	SHEET 13 OF 13	Drawing Number	
NOT FOR CONSTRUCTION		Revision	
Scale	As indicated	Sheet Size	A1

SCALE AS INDICATED

G.3	11/09/2023	ISSUED FOR DEVELOPMENT PLAN
G.2	22/03/2022	ISSUED FOR DEVELOPMENT PLAN
G.1	14/02/2022	ISSUED FOR DEVELOPMENT PLAN

Revised By	In Serv	Rev	Date	Description	Designed	Checked	Ind.	Rev.	Approv.

This drawing has been prepared by, or compiled from information provided by, persons other than PTV. To the maximum extent permitted by law, PTV takes no responsibility for, and makes no representations in relation to, the completeness, accuracy or quality of any information contained in this drawing. Each user of this drawing releases PTV from all and any loss, damage, cost, expense or liability in relation to the use of, or any reliance on, this drawing or the information contained in it.

All written dimensions take precedence over scaled dimensions.

This drawing is provided only for the information of the person or organisation to whom PTV provides it. It may not be provided to, or used by, any other person without PTV's prior written consent.

Consultant

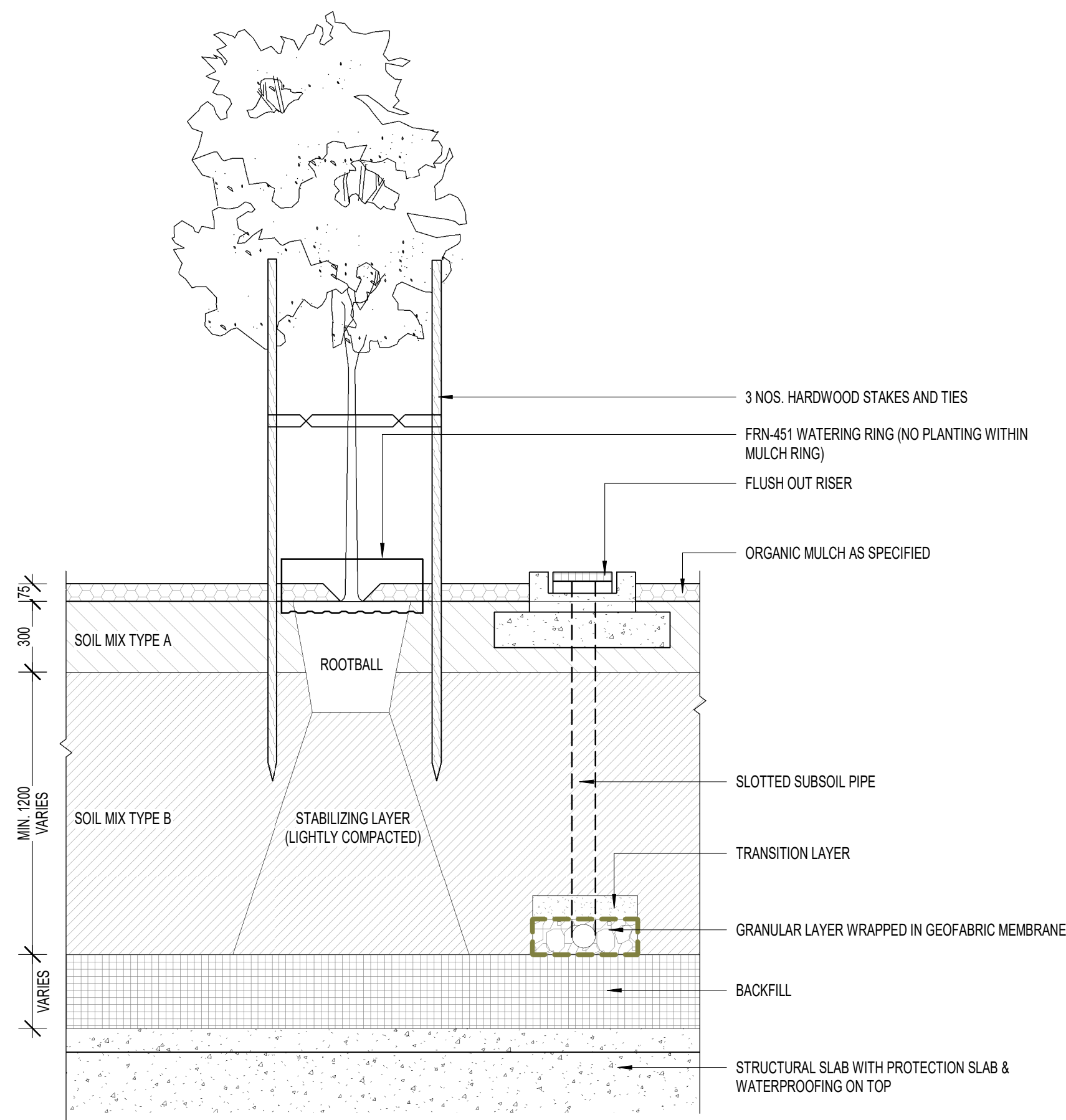


Franchisee / Lessee

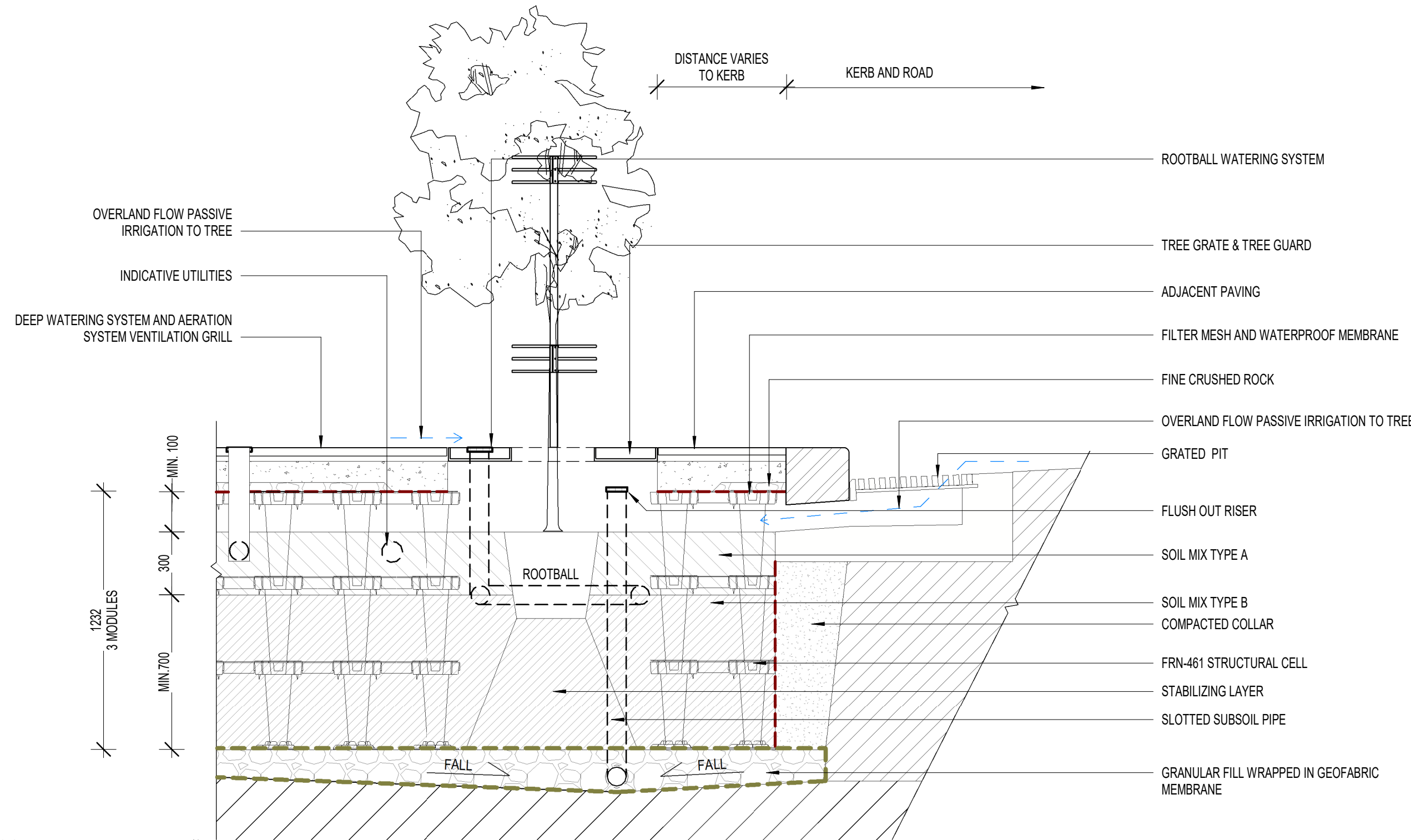


ARCHITECTURAL
TOWN HALL
TOWN HALL PRECINCT
LANDSCAPE ARCHITECTURE
SECTIONS - SHEET 13

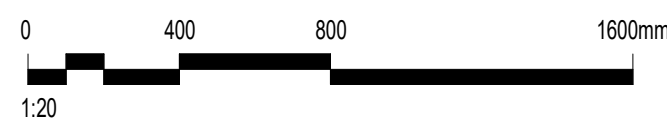
Up Location	Down Location	Datum
East.	East.	
North.	North.	
ID#	ID#	



1 LAN-501_TREE IN SOFTSCAPE ON STRUCTURE - DETAIL
1:20



2 LAN-501_TREE IN PAVEMENT (STRATA VAULT) ON GRADE - DETAIL
1:20



Revised By	In Serv	Rev	Date	Description	Designed	Checked	Ind. Rev.	Approv.
		G.2	22/03/2022	ISSUED FOR DEVELOPMENT PLAN	ES	CG		
		G.1	14/02/2022	ISSUED FOR DEVELOPMENT PLAN	ES	CG		

This drawing has been prepared by, or compiled from information provided by, persons other than PTV. To the maximum extent permitted by law, PTV takes no responsibility for, and makes no representations in relation to, the completeness, accuracy or quality of any information contained in this drawing. Each user of this drawing releases PTV from all and any loss, damage, cost, expense or liability in relation to the use of, or any reliance on, this drawing or the information contained in it.

All written dimensions take precedence over scaled dimensions.

This drawing is provided only for the information of the person or organisation to whom PTV provides it. It may not be provided to, or used by, any other person without PTV's prior written consent.



ARCHITECTURAL
TOWN HALL
TOWN HALL PRECINCT
LANDSCAPE ARCHITECTURE
TREE DETAILS - SHEET 01

Up Location	Down Location	Datum
East. North. ID#	East. North. ID#	

DEVELOPMENT PLAN SUBMISSION

Project Drawing Number		Revision	
TAS-CYP-CS-00-DRG-AUD-CBS-746201-DP		G.2	
<div><div>PUBLIC TRANSPORT VICTORIA</div><div>PT</div></div>	Drawn By	Designed By	
	M.WATSON	E.SHAW	
	Checked By	Ind. Review	
File Name	C.GUTHRIE		
Sheet No.	SHEET 01 OF 01	Approved	Approval Date
NOT FOR CONSTRUCTION		Drawing Number	Revision
Scale	Sheet Size		
1:20	A1		