

APPENDIX C CBD SOUTH PRECINCT LANDSCAPE PLANS AND ELEVATIONS

Public Realm Legend	TAS-CYP-CS-00-DRG-AUD-CBS-740001-DP
Planting Schedule	TAS-CYP-CS-00-DRG-AUD-CBS-740011-DP
Planting Plan – Sheet 1	TAS-CYP-CS-00-DRG-AUD-CBS-742201-DP
Planting Plan – Sheet 2	TAS-CYP-CS-00-DRG-AUD-CBS-742202-DP
Sections – Sheet 1	TAS-CYP-CS-00-DRG-AUD-CBS-744201-DP
Sections – Sheet 2	TAS-CYP-CS-00-DRG-AUD-CBS-744202-DP
Sections – Sheet 3	TAS-CYP-CS-00-DRG-AUD-CBS-744203-DP
Sections – Sheet 4	TAS-CYP-CS-00-DRG-AUD-CBS-744204-DP
Sections – Sheet 5	TAS-CYP-CS-00-DRG-AUD-CBS-744205-DP
Sections – Sheet 6	TAS-CYP-CS-00-DRG-AUD-CBS-744206-DP
Sections – Sheet 7	TAS-CYP-CS-00-DRG-AUD-CBS-744207-DP
Sections – Sheet 8	TAS-CYP-CS-00-DRG-AUD-CBS-744208-DP
Sections – Sheet 9	TAS-CYP-CS-00-DRG-AUD-CBS-744209-DP
Sections – Sheet 10	TAS-CYP-CS-00-DRG-AUD-CBS-744210-DP
Sections – Sheet 11	TAS-CYP-CS-00-DRG-AUD-CBS-7442011-DP
Sections – Sheet 12	TAS-CYP-CS-00-DRG-AUD-CBS-7442012-DP
Sections – Sheet 13	TAS-CYP-CS-00-DRG-AUD-CBS-7442013-DP
Tree Details	TAS-CYP-CS-00-DRG-AUD-CBS-746201-DP

LEGEND

GENERAL	PAVING	EDGE / WALL	FURNITURE	TREE	SERVICES	CIVIL (LIGHTING)
PROJECT LAND BOUNDARY	PAV-101 PAVING - BLUESTONE - TYPE 01	EDG-117 BLUESTONE EDGE - FLUSH - TYPE 07	FRN-131 SEAT - BLUESTONE - TYPE 01	EXISTING TREE RETAINED	DRAINAGE WSUD INLET GRATES	NEW OVERHEAD SINGLE LIGHT
EXTENT OF WORKS LANDSCAPE ARCHITECTURE PACKAGE	PAV-102 PAVING - BLUESTONE - TYPE 02	EDG-141 GRANITE EDGE - FLUSH - TYPE 01	FRN-151 SEAT - STEEL - TYPE 01	LAN-501 PROPOSED TREE (IN SOFTSCAPE) DAY 01 EXTENT OF CANOPY	GRATED TRENCH DRAIN	EXISTING OVERHEAD SINGLE LIGHT
EXTENT OF OSD WORKS	PAV-106 PAVING - BLUESTONE - TYPE 06	EDG-143 GRANITE EDGE - FLUSH - TYPE 03	FRN-155 SEAT - STEEL - TYPE 05	LAN-501 PROPOSED TREE (IN PAVED SURFACE) DAY 01 EXTENT OF CANOPY	DRAINAGE OUTLETS + INLETS (INDICATIVE SIZES ONLY)	NEW POLE MOUNTED PEDESTRIAN AREA LIGHT
EXTENT OF ST PAUL'S COURT REINSTATEMENT	PAV-107 PAVING - BLUESTONE - TYPE 07	EDG-142 GRANITE EDGE - FLUSH - TYPE 02	FRN-156 SEAT - STEEL - TYPE 06	ALL PROPOSED TREES & SOIL TO BE SUPPLIED AND INSTALLED BY OTHERS IN ACCORDANCE WITH PS&TR PART C 4.4.1.2	DRAINAGE PIPES SUB-SURFACE / CONDUITS	EXISTING POLE MOUNTED PEDESTRIAN AREA LIGHT
CADASTRAL BOUNDARY	PAV-108 PAVING - BLUESTONE - TYPE 08	EDG-162 METAL EDGE - TYPE 02	FRN-157 SEAT - STEEL - TYPE 07	EXISTING TREE TO BE REMOVED AS PER THE CYP MELBOURNE METRO GIS	INSPECTION PIT	WALL MOUNTED LUMINARY
STRUCTURE ABOVE	PAV-121 PAVING - GRANITE - TYPE 01	EDG-164 METAL EDGE - TYPE 04	FRN-301 BOLLARD - STEEL - FIXED	EXISTING TREE ID	DRAIN PIT	LED POD LIGHTING
STRUCTURE BELOW	PAV-127 PAVING - GRANITE - TYPE 07	WAL-101 RETAINING WALL - BLUESTONE - TYPE 01	FRN-311 BOLLARD - STEEL - REMOVABLE - TYPE 01	SOFT LANDSCAPING	BLUESTONE GUTTERSTONE CHANNEL	
TUNNEL BELOW	PAV-128 PAVING - GRANITE - TYPE 08	WAL-103 RETAINING WALL - BLUESTONE - TYPE 03	FRN-322 BOLLARD - SECURITY RATED - FIXED - TYPE 02	LAN-211 - GARDEN BED ON STRUCTURE - TYPE 01	GROSS POLLUTANT TRAP	CIVIL (DRAINAGE)
SHEET LAYOUT	PAV-206 PAVING - CONCRETE - INSITU - TYPE 06	WAL-105 RETAINING WALL - BLUESTONE - TYPE 05	FRN-323 BOLLARD - SECURITY RATED - FIXED - TYPE 03		CCTV CAMERAS	EXISTING TRENCH GRATE
MATCHLINE	PAV-211 PAVING - CONCRETE - PRECAST - TYPE 01	WAL-106 RETAINING WALL - BLUESTONE - TYPE 06	FRN-333 BOLLARD - SECURITY RATED - REMOVABLE - TYPE 03		TRAFFIC PEDESTAL	
STATION ENTRY	PAV-212 PAVING - CONCRETE - PRECAST - TYPE 02	WAL-107 RETAINING WALL - BLUESTONE - TYPE 07	FRN-401 TREE GRATE AND GUARD - TYPE 01		TRAFFIC PIT	EXISTING FIXTURE
RAMP / WALKWAY	PAV-213 PAVING - CONCRETE - PRECAST - TYPE 03	WAL-108 RETAINING WALL - BLUESTONE - TYPE 08	FRN-422 TREE SURROUND - TYPE 02		TRAM SIGNAL	TRAM POLE - EXISTING
LANDSCAPE GRADE (DIRECTION OF FALL)	PAV-214 PAVING - CONCRETE - PRECAST - TYPE 04	WAL-122 RETAINING WALL - GRANITE - TYPE 12	FRN-501 BIN - GENERAL - TYPE 01		EXISTING DRAINAGE PIT	PEDESTAL - EXISTING
CIVIL GRADE (DIRECTION OF FALL)	PAV-401 PAVING - ASPHALT		FRN-502 BIN - RECYCLE - TYPE 01	MIS-123 BEYOND THE OCEAN OF EXISTENCE	ELECTRICITY DISTRIBUTION CABINET	EXISTING PIT
LANDSCAPE FINISHED LEVEL	PAV-702 TGSi - HAZARD - STONE - TYPE 02	EMM-104 HANDRAIL - SINGLE - TYPE 04	FUTURE SPACE-PROOF SOLAR COMPACTOR BIN (BY CITY OF MELBOURNE)	MIS-124 COMMEMORATIVE STEPS	TRAFFIC SIGNAL CONTROLLER	EXISTING ELECTRICAL CABINET
TOP OF STAIRS SPOT LEVEL	PAV-712 TGSi - DIRECTIONAL - STONE - TYPE 02	EMM-106 HANDRAIL - SINGLE - TYPE 06	FRN-521 BIKE HOOPS (AS2890.3)		UTILITIES COMMUNICATION PIT	EXISTING SURVEY LINEWORK
TOP OF WALL SPOT LEVEL		EMM-107 HANDRAIL - SINGLE - TYPE 07	FUTURE BIKE HOOPS (BY OTHERS) (AS2890.3)		UTILITIES ELECTRICITY PIT	EXISTING HVM BLOCK
EXISTING LEVEL	TGSi (BY OTHERS)	EMM-113 HANDRAIL - DOUBLE - TYPE 03	MELBOURNE BIKE SHARE STAND (BY OTHERS)	STAIR / TERRACES		
STRUCTURAL SLAB LEVEL SPOT ELEVATION	ARCHITECTURE HAZARD TGSi	EMM-207 BALUSTRADE - TYPE 07	FRN-541 DRINK FOUNTAIN - TYPE 01	UP STAIRS	BUILDING SERVICES	SIGNAGE
TOP OF KERB SPOT LEVEL	ARCHITECTURE DIRECTIONAL TGSi	EMM-208 BALUSTRADE - TYPE 08	FRN-544 DRINK FOUNTAIN - TYPE 04	UP STAIRS	HYDRAULIC PIT	STATION MARKER FLAG
CIVIL FINISHED LEVEL	CIVIL HAZARD TGSi		FRN-545 DRINK FOUNTAIN - TYPE 05	TERRACE	ELECTRICAL PIT	STATION TOTEM SIGN
ARCHITECTURAL FINISHED LEVEL	CIVIL DIRECTIONAL TGSi		FRN-631 CABINET - DISPLAN - TYPE 02	TERRACE	ELECTRICAL PIT	STREET SIGN
		FACE OF KERB	FRN-645 CABINET - ELECTRICAL - TYPE 05			
		BACK OF KERB	FRN-646 CABINET - ELECTRICAL - TYPE 06			
		FLUSH ROAD KERB	FRN-642 CABINET - ELECTRICAL - TYPE 02 - RECESSED			
		KERB RAMP	FRN-643 CABINET - ELECTRICAL - TYPE 03 - RECESSED			
		PROPOSED HVM BLOCK	FRN-644 CABINET - ELECTRICAL - TYPE 04 - RECESSED			

DEVELOPMENT PLAN SUBMISSION

Project Drawing Number	Revision
TAS-CYP-CS-00-DRG-AUD-CBS-740001-DP	G.8
	Drawn By M.WATSON Designed By Y.SONG Checked By C.GUTHRIE Approved Approval Date
File Name	Sheet No. SHEET 01 OF 01
Sheet No.	Sheet Size A1
Scale 1:100	Drawing Number Revision

This drawing has been prepared by, or compiled from information provided by, persons other than PTV. To the maximum extent permitted by law, PTV does not accept responsibility for, and makes no representations in relation to, the completeness, accuracy or quality of any information contained in this drawing. Each user of this drawing releases PTV from all and any loss, damage, cost, expense or liability in relation to the use of, or any reliance on, this drawing or the information contained in it.

All written dimensions take precedence over scaled dimensions.

This drawing is provided only for the information of the person or organisation to whom PTV provides it. It may not be provided to, or used by, any other person without PTV's prior written consent.

Consultant

Franchisee / Lessee

ARCHITECTURAL TOWN HALL TOWN HALL PRECINCT LANDSCAPE ARCHITECTURE LEGEND

Up Location East. North. ID#	Down Location East. North. ID#	Datum
------------------------------	--------------------------------	-------

Revised By	In Serv	Rev.	Date	Description	Designed	Checked	Ind. Rev.	Approv.
		G.8	31/10/2024	ISSUED FOR DEVELOPMENT PLAN	YS	CG		
		G.7	06/05/2024	ISSUED FOR DEVELOPMENT PLAN	YS	CG		
		G.6	11/09/2023	ISSUED FOR DEVELOPMENT PLAN	ES	CG		
		G.5	22/03/2022	ISSUED FOR DEVELOPMENT PLAN	ES	CG		
		G.4	14/02/2022	ISSUED FOR DEVELOPMENT PLAN	ES	CG		
		G.3	24/11/2017	ISSUED FOR DEVELOPMENT PLAN	H+WW	hr/w/GB		

18/10/2024 12:44:02 PM

18/10/2024 3:25:16 PM

TREE SCHEDULE							
Abbreviation	Botanic_Name	Common Name	Tree Size	Approx. Mature Height x Width	Pot Size	Quantity	Native / Exotic
Anf	<i>Angophora floribunda</i>	Red Box	L	20 x 10m	200L	6	Native
Bai	<i>Banksia integrifolia</i>	Coastal Banksia	L	15 x 6m	200L	7	Native
Eut	<i>Eucalyptus tereticornis</i>	Forest Red Gum	L	35 x 12m	200L	7	Native
Pla	<i>Platanus acerifolia</i>	London Plane	L	15 x 10m	200L	2	Exotic
Grand total						22	

FEATURE PLANT SCHEDULE							
Abbreviation	Botanic_Name	Common Name	Tree Size	Approx. Mature Height x Width	Pot Size	Quantity	Native / Exotic
Xaa L	<i>Xanthorrhoea australis</i>	Grass tree	L	3 x 1m	200L	13	Exotic
Xaa S	<i>Xanthorrhoea australis</i>	Grass tree	L	3 x 1m	200L	11	Exotic
Grand total						24	

TREE CANOPY SCHEDULE			
Type	15 years Canopy Size	Quantity	Total Canopy Area
WSUD	57 m²	22	1254 m²
Grand total		22	1254 m²

PLANT SCHEDULE

PLT-270	BOTANIC NAME	COMMON NAME	ABBREVIATION	PLANTS / m2	POT SIZE	PERCENTAGE	NATIVE/EXOTIC
Tall Mix City Square	<i>Correa glabra</i> 'Ivory Lantern'	Rock Correa	Cog	4	200mm pot	25%	Native
	<i>Dichelachne cirtica</i>	Longhair Plume Grass	Dic	4	200mm pot	20%	Native
	<i>Carex appressa</i>	Tall sedge	Caa	4	200mm pot	25%	Native
	<i>Scaevola calendulaea</i>	Dune Fan-Flower	Scs	4	200mm pot	20%	Native
	<i>Pelargonium austral</i>	Austral Storksbill	Pea	4	200mm pot	10%	Native
PLT-271	BOTANIC NAME	COMMON NAME	ABBREVIATION	PLANTS / m2	POT SIZE	PERCENTAGE	NATIVE/EXOTIC
Medium Mix City Square	<i>Xanthorrhoea minor</i>	Small Grass Tree	Xam	4	200mm pot	30%	Native
	<i>Dianella brevicaulis</i>	Coast Flax-lily	Dib	4	200mm pot	20%	Native
	<i>Correa reflexa</i>	Native Fuchsia	Cor	4	200mm pot	20%	Native
	<i>Poa labillardierei</i>	Common Tussock-grass	Pol	4	200mm pot	30%	Native
PLT-272	BOTANIC NAME	COMMON NAME	ABBREVIATION	PLANTS / m2	POT SIZE	PERCENTAGE	NATIVE/EXOTIC
Low Edge Mix City Square - Swanston	<i>Goodenia ovata</i> 'Gold Cover'	Goodenia	GooG	6	200mm pot	15%	Native
	<i>Brachyscome multifida</i> 'Metallic Blue'	Native Daisy	BrmM	6	200mm pot	40%	Native
	<i>Dianella caerulea</i> 'Little Jess'	Native Flax	DiL	6	200mm pot	15%	Native
	<i>Wahlenbergia communis</i>	Tufted Bluebell	Wac	6	200mm pot	30%	Native
PLT-273	BOTANIC NAME	COMMON NAME	ABBREVIATION	PLANTS / m2	POT SIZE	PERCENTAGE	NATIVE/EXOTIC
Low Edge Mix City Square - Westin	<i>Brachyscome multifida</i>	Cut-Leafed Daisy	Brm	6	200mm pot	15%	Native
	<i>Lomandra fluvialis</i> 'ABUT'	SHARA™ Lomandra	Lof	6	200mm pot	25%	Native
	<i>Banksia blechnifolia</i>	Ground Cover Banksia	Bab	6	200mm pot	40%	Native
	<i>Pelargonium rodneyanum</i>	Magenta Storksbill	Per	6	200mm pot	20%	Native

Revised By	In Serv	Rev.	Date	Description	Designed	Checked	Ind. Rev.	Approv.
		G.5	31/10/2024	ISSUED FOR DEVELOPMENT PLAN	YS	CG		
		G.4	06/05/2024	ISSUED FOR DEVELOPMENT PLAN	YS	CG		
		G.3	11/09/2023	ISSUED FOR DEVELOPMENT PLAN	ES	CG		
		G.2	22/03/2022	ISSUED FOR DEVELOPMENT PLAN	ES	CG		
		G.1	14/02/2022	ISSUED FOR DEVELOPMENT PLAN	ES	CG		

This drawing has been prepared by, or compiled from information provided by, persons other than PTV. To the maximum extent permitted by law, PTV does not accept responsibility for, and makes no representations in relation to, the completeness, accuracy or quality of any information contained in this drawing. Each user of this drawing releases PTV from all and any loss, damage, cost, expense or liability in relation to the use of, or any reliance on, this drawing or the information contained in it.

All written dimensions take precedence over scaled dimensions.

This drawing is provided only for the information of the person or organisation to whom PTV provides it. It may not be provided to, or used by, any other person without PTV's prior written consent.

Consultant



Franchisee / Lessee



ARCHITECTURAL
TOWN HALL
TOWN HALL PRECINCT
LANDSCAPE ARCHITECTURE
PLANTING SCHEDULE

Up Location East. North. ID#

Down Location East. North. ID#

Datum

DEVELOPMENT PLAN SUBMISSION

Project Drawing Number: TAS-CYP-CS-00-DRG-AUD-CBS-740011-DP

Revision: G.5

Drawn By: M.WATSON

Designed By: Y.SONG

Checked By: C.GUTHRIE

Ind. Review

Approved

Approval Date

Drawing Number

Revision

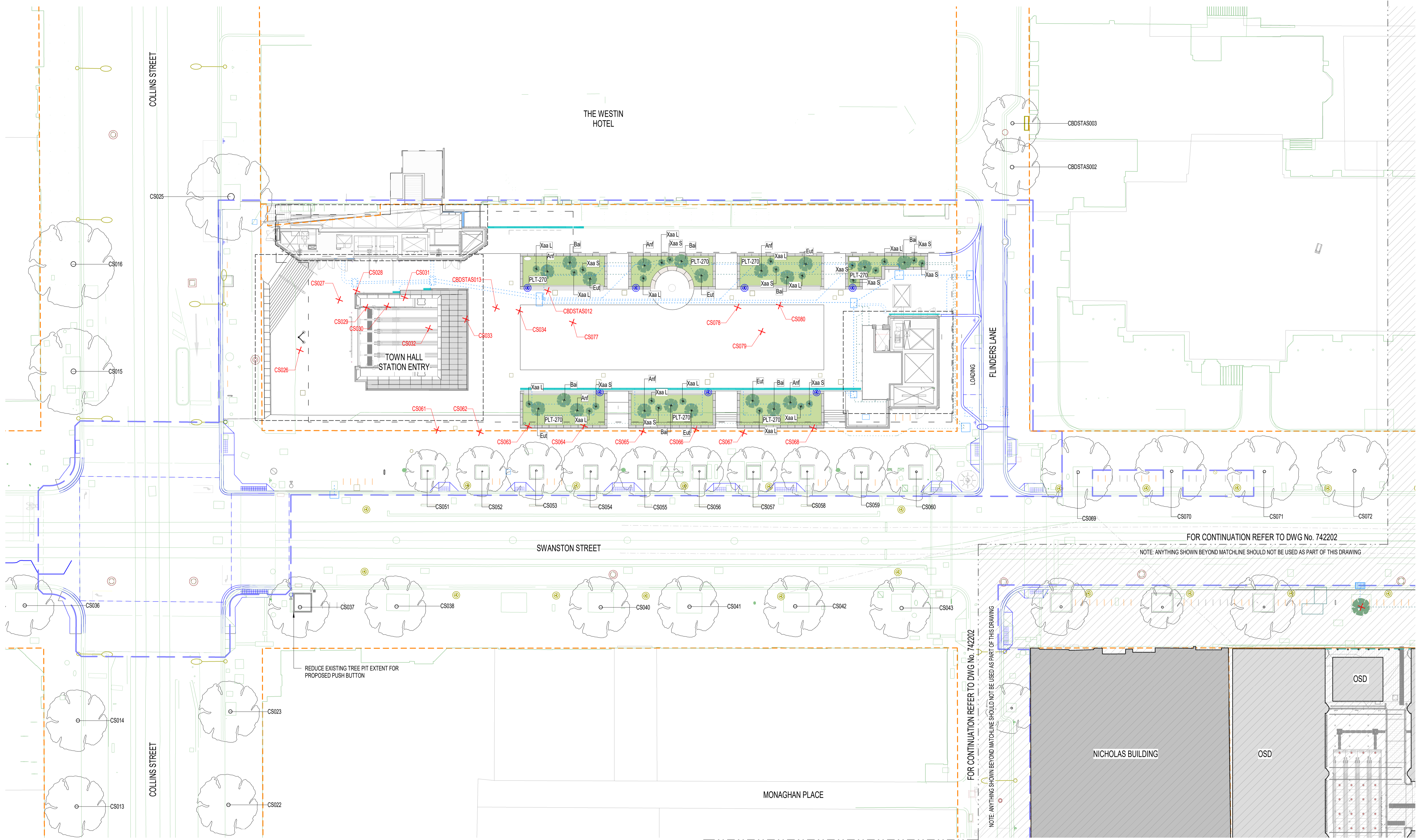
Scale

Sheet Size: A1

NOT FOR CONSTRUCTION



30/10/2024 4:04:13 PM



LEGEND

- PROJECT LAND BOUNDARY
- EXTENT OF WORKS LANDSCAPE ARCHITECTURE PACKAGE



Revised By	In Serv	Rev	Date	Description	Designed	Checked	Ind. Rev.	Approv.
		G.11	31/10/2024	ISSUED FOR DEVELOPMENT PLAN	YS	CG		
		G.10	08/07/2024	ISSUED FOR DEVELOPMENT PLAN	YS	CG		
		G.9	06/05/2024	ISSUED FOR DEVELOPMENT PLAN	YS	CG		
		G.8	11/03/2023	ISSUED FOR DEVELOPMENT PLAN	ES	CG		
		G.7	22/03/2022	ISSUED FOR DEVELOPMENT PLAN	ES	CG		
		G.6	14/02/2022	ISSUED FOR DEVELOPMENT PLAN	ES	CG		
		G.5	16/02/2018	ISSUED FOR DEVELOPMENT PLAN	H+WW	hr/v/GB		

This drawing has been prepared by, or compiled from information provided by, persons other than PTV. To the maximum extent permitted by law, PTV disclaims responsibility for, and makes no representations in relation to, the completeness, accuracy or quality of any information contained in the drawing. Each user of the drawing releases PTV from all and any loss, damage, cost, expense or liability in relation to the use of, or any reliance on, this drawing or the information contained in it.

All written dimensions take precedence over scaled dimensions.

This drawing is provided only for the information of the person or organisation to whom PTV provides it. It may not be provided to, or used by, any other person without PTV's prior written consent.

Consultant

Franchisee / Lessee

ARCHITECTURAL
TOWN HALL
TOWN HALL PRECINCT
LANDSCAPE ARCHITECTURE
PLANTING PLAN - SHEET 01

Up Location East, North, ID# | Down Location East, North, ID# | Datum

DEVELOPMENT PLAN SUBMISSION

Project Drawing Number	TAS-CYP-CS-00-DRG-AUD-CBS-742201-DP	Revision	G.11
Drawn By	M.WATSON	Designed By	Y.SONG
Checked By	C.GUTHRIE	Ind. Review	
Approved		Approval Date	
Drawing Number		Revision	

Scale 1:250 | Sheet Size A1

NOT FOR CONSTRUCTION

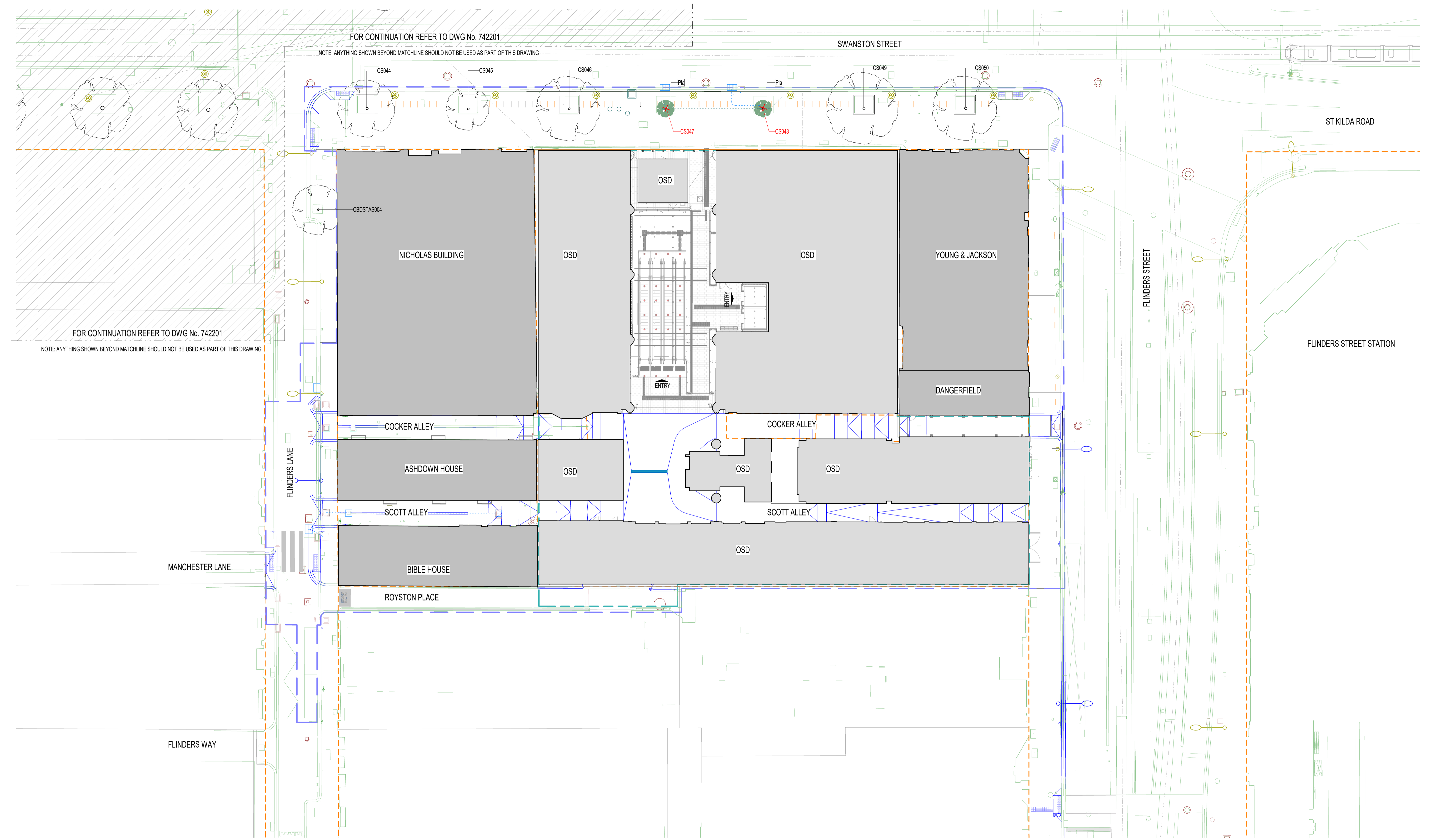
FOR CONTINUATION REFER TO DWG No. 742202

NOTE: ANYTHING SHOWN BEYOND MATCHLINE SHOULD NOT BE USED AS PART OF THIS DRAWING

NICHOLAS BUILDING

OSD

REDUCE EXISTING TREE PIT EXTENT FOR PROPOSED PUSH BUTTON

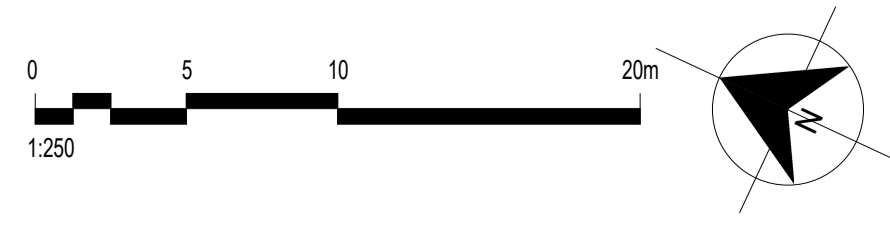


FOR CONTINUATION REFER TO DWG No. 742201
 NOTE: ANYTHING SHOWN BEYOND MATCHLINE SHOULD NOT BE USED AS PART OF THIS DRAWING

FOR CONTINUATION REFER TO DWG No. 742201
 NOTE: ANYTHING SHOWN BEYOND MATCHLINE SHOULD NOT BE USED AS PART OF THIS DRAWING

LEGEND

- PROJECT LAND BOUNDARY
- EXTENT OF WORKS LANDSCAPE ARCHITECTURE PACKAGE



Revised By	In Serv	Rev	Date	Description	Designed	Checked	Ind. Rev.	Approv.
		G.9	31/10/2024	ISSUED FOR DEVELOPMENT PLAN	YS	CG		
		G.8	06/05/2024	ISSUED FOR DEVELOPMENT PLAN	YS	CG		
		G.7	11/09/2023	ISSUED FOR DEVELOPMENT PLAN	ES	CG		
		G.6	22/03/2022	ISSUED FOR DEVELOPMENT PLAN	ES	CG		
		G.5	14/02/2022	ISSUED FOR DEVELOPMENT PLAN	ES	CG		
		G.4	16/02/2018	ISSUED FOR DEVELOPMENT PLAN	H+WW	hrh/GB		

This drawing has been prepared by, or compiled from information provided by, persons other than PTV. To the maximum extent permissible by law, PTV does not accept responsibility for, and makes no representations in relation to, the completeness, accuracy or quality of any information contained in this drawing. Each user of this drawing releases PTV from all and any loss, damage, cost, expense or liability in relation to the use of, or any reliance on, this drawing or the information contained in it.

All written dimensions take precedence over scaled dimensions.

This drawing is provided only for the information of the person or organisation to whom PTV provides it. It may not be provided to, or used by, any other person without PTV's prior written consent.

Consultant
 Cross Yarra Partnership
 Franchisee / Lessee

ARCHITECTURAL
TOWN HALL
 TOWN HALL PRECINCT
 LANDSCAPE ARCHITECTURE
 PLANTING PLAN - SHEET 02

Up Location East, North, ID#
 Down Location East, North, ID#
 Datum

DEVELOPMENT PLAN SUBMISSION

Project Drawing Number: TAS-CYP-CS-00-DRG-AUD-CBS-742202-DP
 Revision: G.9

PUBLIC TRANSPORT VICTORIA PT

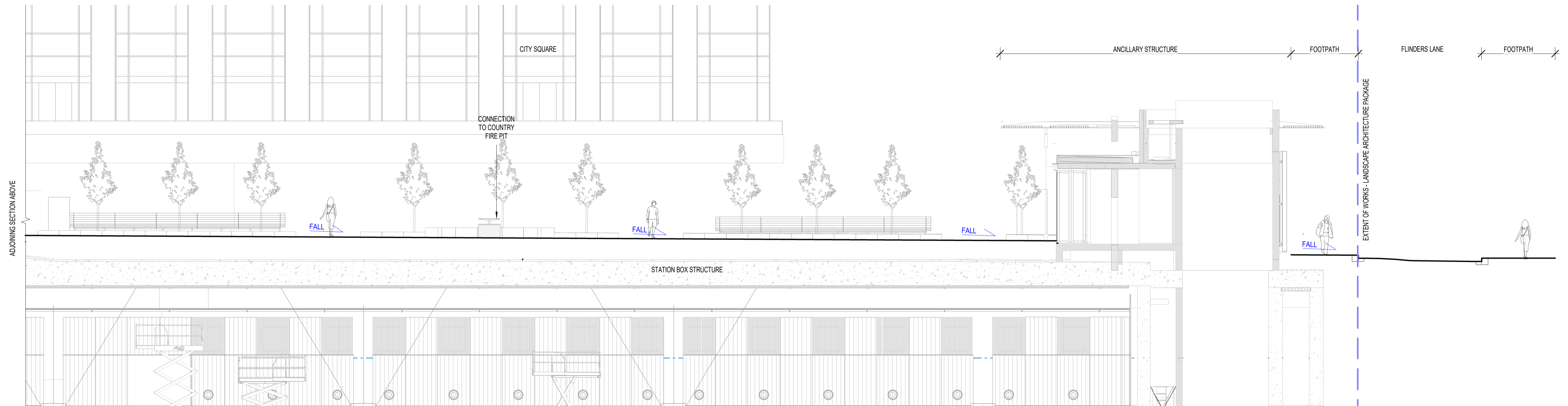
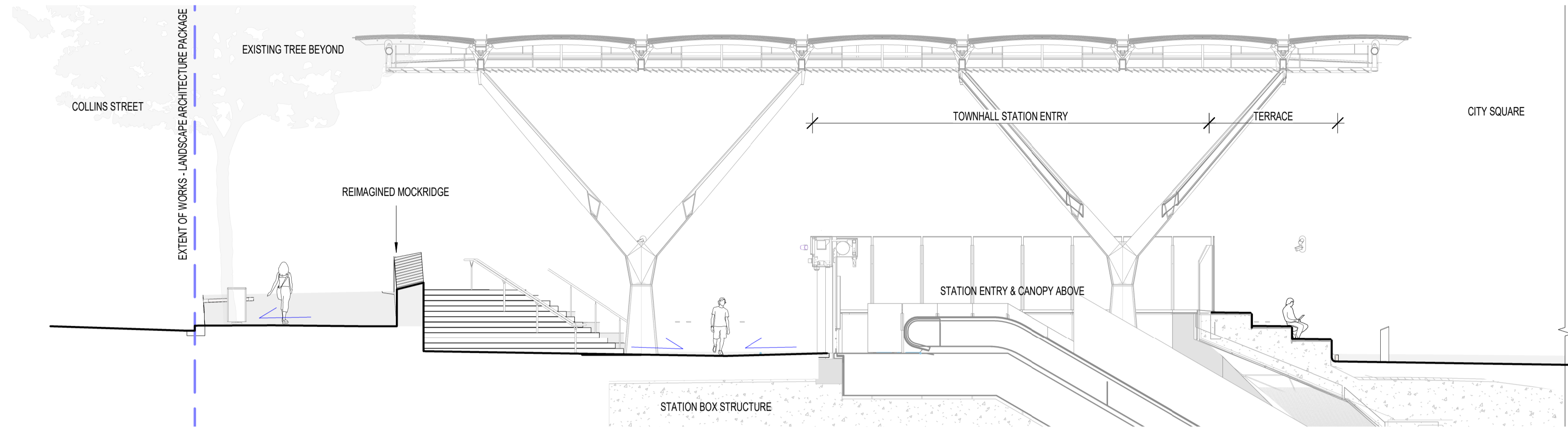
Drawn By: M.WATSON
 Designed By: Y.SONG
 Checked By: C.GUTHRIE
 Ind. Review
 Approved
 Approval Date

File Name: SHEET 02 OF 02
 Sheet No.: SHEET 02 OF 02
 Drawing Number: []
 Revision: []

NOT FOR CONSTRUCTION

Scale: 1:250
 Sheet Size: A1

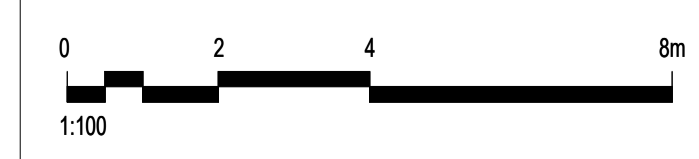
18/10/2024 2:51:53 PM



1 LONG SECTION - CITY SQUARE
1:100

DEVELOPMENT PLAN SUBMISSION

Project Drawing Number		Revision	
TAS-CYP-CS-00-DRG-AUD-CBS-744201-DP		G.8	
	Drawn By	Designed By	
	M.WATSON	Y.SONG	
File Name	Checked By	Ind. Review	
	C.GUTHRIE		
Sheet No.	Approved	Approval Date	
SHEET 01 OF 13			
<div style="border: 1px solid red; padding: 2px; display: inline-block;">NOT FOR CONSTRUCTION</div>		Drawing Number	Revision
Scale	Sheet Size		
1:100	A1		



Revised By	In Serv	Rev.	Date	Description	Designed	Checked	Ind. Rev.	Approv.
		G.8	31/10/2024	ISSUED FOR DEVELOPMENT PLAN	YS	CG		
		G.7	06/05/2024	ISSUED FOR DEVELOPMENT PLAN	YS	CG		
		G.6	11/09/2023	ISSUED FOR DEVELOPMENT PLAN	ES	CG		
		G.5	22/03/2022	ISSUED FOR DEVELOPMENT PLAN	ES	CG		
		G.4	14/02/2022	ISSUED FOR DEVELOPMENT PLAN	ES	CG		
		G.3	16/02/2018	ISSUED FOR DEVELOPMENT PLAN	H+WW	hrw/GB		

This drawing has been prepared by, or compiled from information provided by, persons other than PTV. To the maximum extent permitted by law, PTV disclaims any responsibility for, and makes no representations in relation to, the completeness, accuracy or quality of any information contained in this drawing. Each user of this drawing releases PTV from all and any loss, damage, cost, expense or liability in relation to the use of, or any reliance on, this drawing or the information contained in it.

All written dimensions take precedence over scaled dimensions.

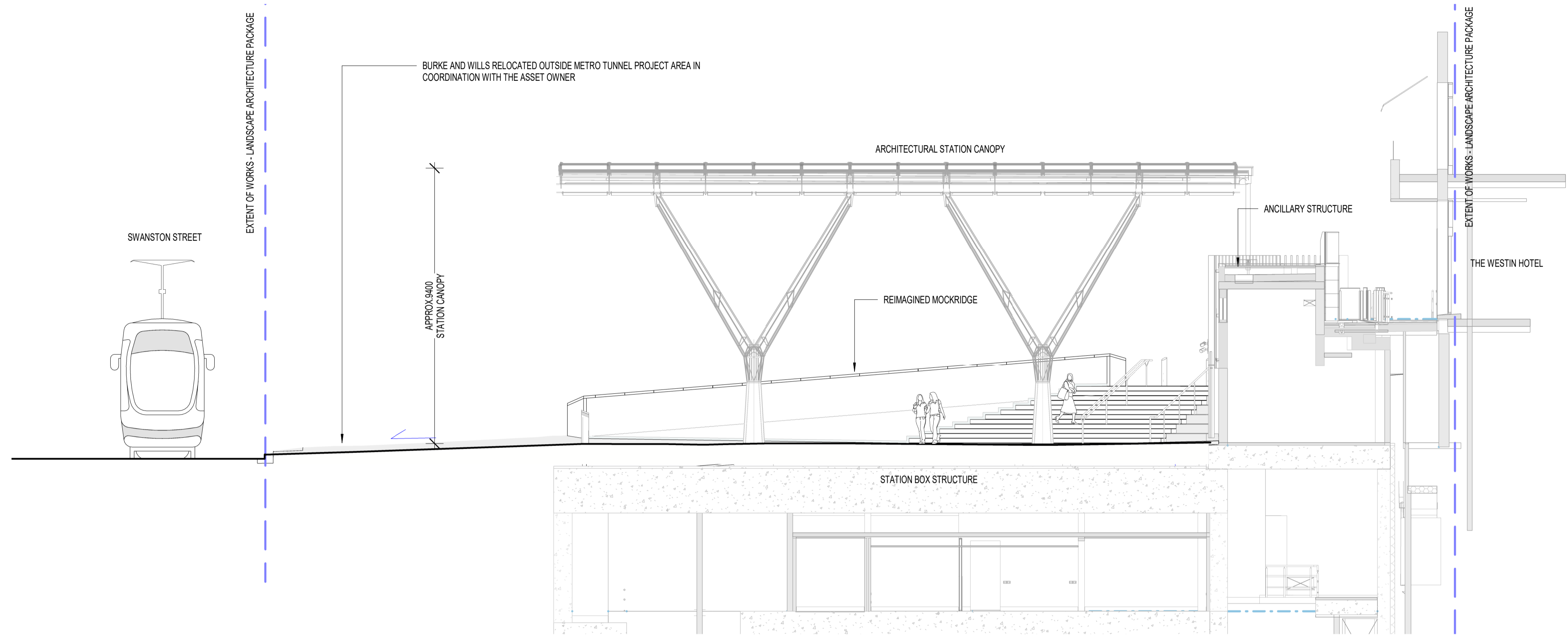
This drawing is provided only for the information of the person or organisation to whom PTV provides it. It may not be provided to, or used by, any other person without PTV's prior written consent.

Consultant

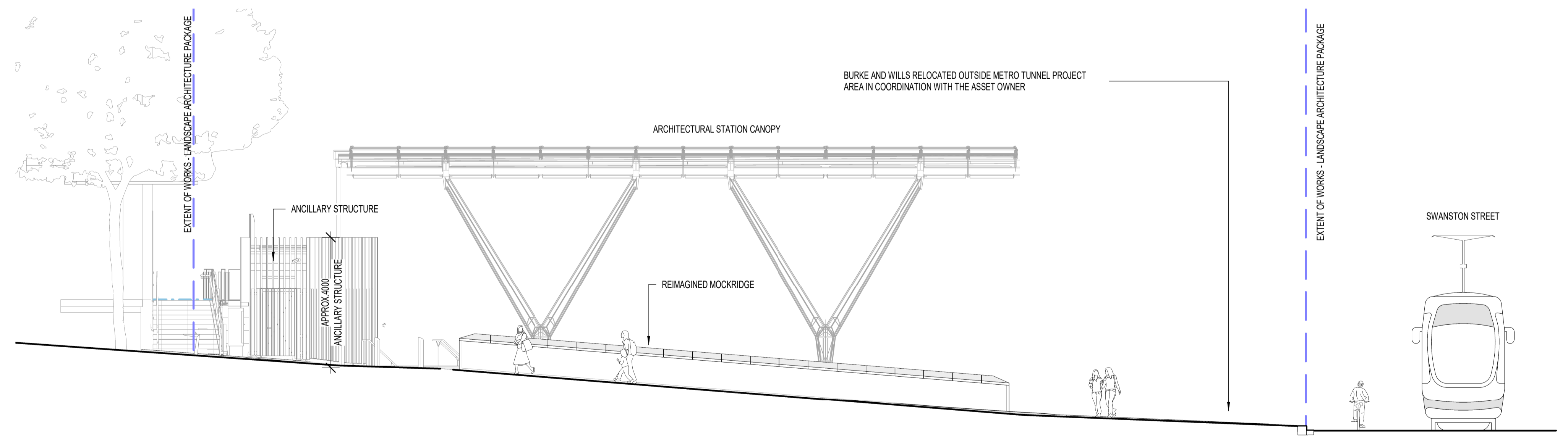
Franchisee / Lessee

ARCHITECTURAL
TOWN HALL
TOWN HALL PRECINCT
LANDSCAPE ARCHITECTURE
SECTIONS - SHEET 01

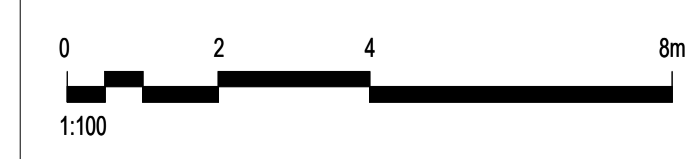
Up Location East. North. ID#	Down Location East. North. ID#	Datum
------------------------------	--------------------------------	-------



1 SECTION - COLLINS STREET FOOTPATH - A
1:100



2 SECTION - COLLINS STREET FOOTPATH - B
1:100



Revised By	In Serv	Rev.	Date	Description	Designed	Checked	Ind. Rev.	Approv.
		G.8	31/10/2024	ISSUED FOR DEVELOPMENT PLAN	YS	CG		
		G.7	06/05/2024	ISSUED FOR DEVELOPMENT PLAN	YS	CG		
		G.6	11/09/2023	ISSUED FOR DEVELOPMENT PLAN	ES	CG		
		G.5	22/03/2022	ISSUED FOR DEVELOPMENT PLAN	ES	CG		
		G.4	14/02/2022	ISSUED FOR DEVELOPMENT PLAN	ES	CG		
		G.3	16/02/2018	ISSUED FOR DEVELOPMENT PLAN	H+HW	hrw/GB		

This drawing has been prepared by, or compiled from information provided by, persons other than PTV. To the maximum extent permitted by law, PTV disclaims any responsibility for, and makes no representations in relation to, the completeness, accuracy or quality of any information contained in this drawing. Each user of this drawing releases PTV from all and any loss, damage, cost, expense or liability in relation to the use of, or any reliance on, this drawing or the information contained in it.

All written dimensions take precedence over scaled dimensions.

This drawing is provided only for the information of the person or organisation to whom PTV provides it. It may not be provided to, or used by, any other person without PTV's prior written consent.

Consultant



Franchisee / Lessee



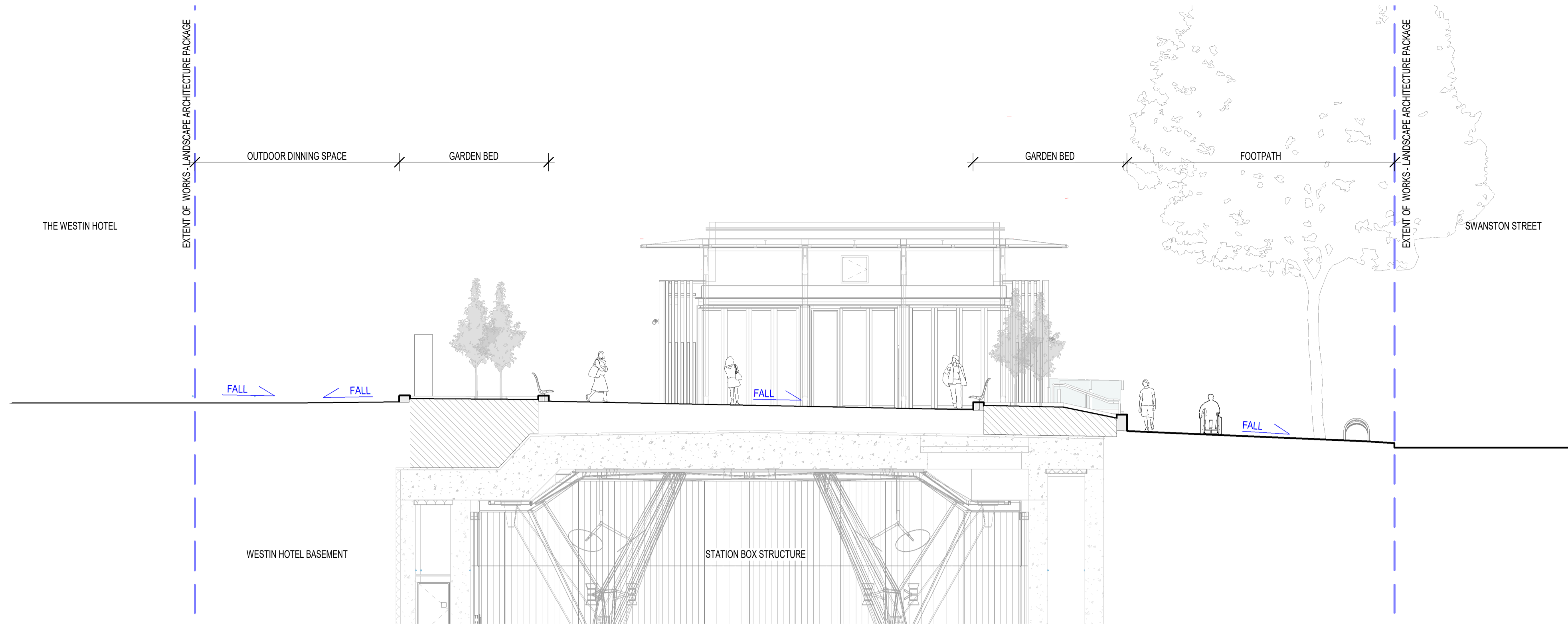
ARCHITECTURAL TOWN HALL TOWN HALL PRECINCT LANDSCAPE ARCHITECTURE SECTIONS - SHEET 02

Up Location East. North. ID#	Down Location East. North. ID#	Datum
------------------------------	--------------------------------	-------

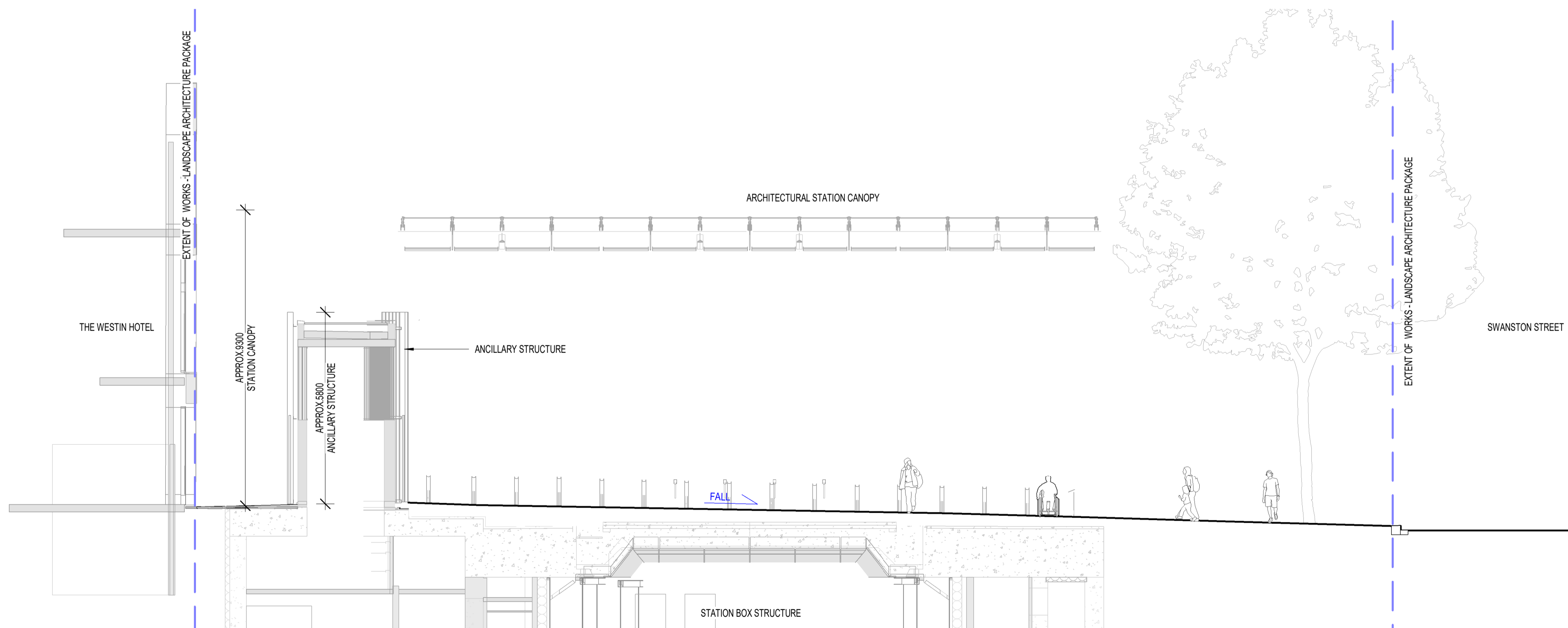
DEVELOPMENT PLAN SUBMISSION

Project Drawing Number	Revision
TAS-CYP-CS-00-DRG-AUD-CBS-744202-DP	G.8

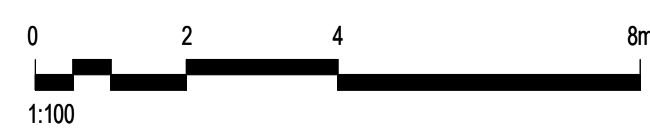
PUBLIC TRANSPORT VICTORIA	Drawn By	Designed By
	M.WATSON	Y.SONG
PT	Checked By	Ind. Review
	C.GUTHRIE	
File Name	Approved	Approval Date
SHEET 02 OF 13		
NOT FOR CONSTRUCTION		Drawing Number
Scale 1:100	Sheet Size A1	Revision



1 SECTION - CITY SQUARE EVENT SPACE
1:100



2 SECTION - CITY SQUARE SOUTHERN SECURE LINE
1:100



Revised By	In Serv	Rev	Date	Description	Designed	Checked	Ind. Rev.	Approv.
		G.8	31/10/2024	ISSUED FOR DEVELOPMENT PLAN	YS	CG		
		G.7	06/05/2024	ISSUED FOR DEVELOPMENT PLAN	YS	CG		
		G.6	11/09/2023	ISSUED FOR DEVELOPMENT PLAN	ES	CG		
		G.5	22/03/2022	ISSUED FOR DEVELOPMENT PLAN	ES	CG		
		G.4	14/02/2022	ISSUED FOR DEVELOPMENT PLAN	ES	CG		
		G.3	16/02/2018	ISSUED FOR DEVELOPMENT PLAN	H+WW	hr/v/GB		

This drawing has been prepared by, or compiled from information provided by, persons other than PTV. To the maximum extent permissible by law, PTV disclaims any responsibility for, and makes no representations in relation to, the completeness, accuracy or quality of any information contained in the drawing. Each user of the drawing releases PTV from all and any loss, damage, cost, expense or liability in relation to the use of, or any reliance on, this drawing or the information contained in it.

All written dimensions take precedence over scaled dimensions.

This drawing is provided only for the information of the person or organization to whom PTV provides it. It may not be provided to, or used by, any other person without PTV's prior written consent.

Consultant



Franchisee / Lessee




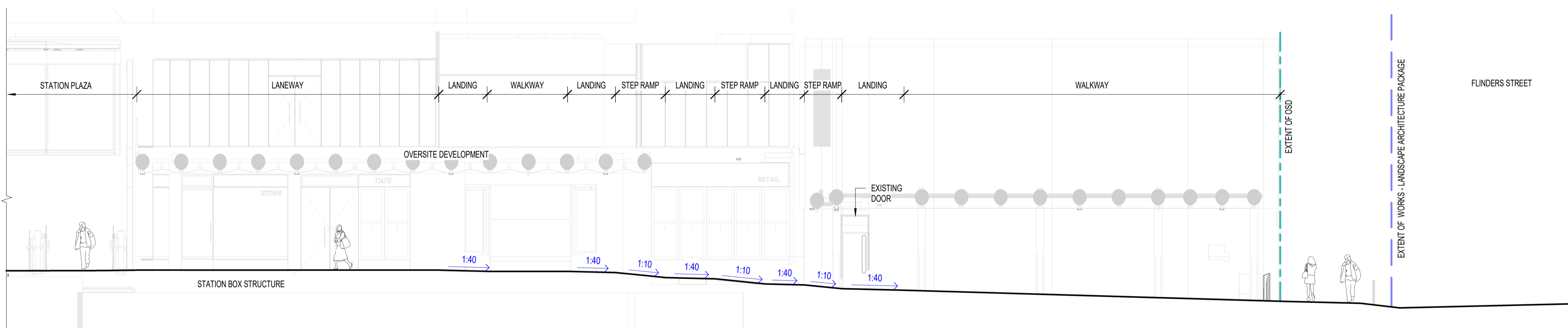

ARCHITECTURAL
TOWN HALL
TOWN HALL PRECINCT
LANDSCAPE ARCHITECTURE
SECTIONS - SHEET 03

Up Location East. North. ID#	Down Location East. North. ID#	Datum
------------------------------	--------------------------------	-------

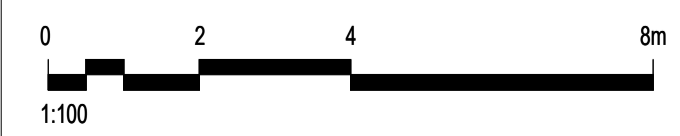
DEVELOPMENT PLAN SUBMISSION

Project Drawing Number	Revision
TAS-CYP-CS-00-DRG-AUD-CBS-744203-DP	G.8

 File Name	Drawn By M.WATSON	Designed By Y.SONG
	Checked By C.GUTHRIE	Ind. Review
Sheet No. SHEET 03 OF 13	Approved	Approval Date
NOT FOR CONSTRUCTION		Drawing Number
Scale 1:100	Sheet Size A1	Revision



1 SECTION - COCKER ALLEY
1:100



Rev.	Date	Description	Designed	Checked	Ind. Rev.	Approv.
G.5	31/10/2024	ISSUED FOR DEVELOPMENT PLAN	YS	CG		
G.4	06/05/2024	ISSUED FOR DEVELOPMENT PLAN	YS	CG		
G.3	11/09/2023	ISSUED FOR DEVELOPMENT PLAN	ES	CG		
G.2	22/03/2022	ISSUED FOR DEVELOPMENT PLAN	ES	CG		
G.1	14/02/2022	ISSUED FOR DEVELOPMENT PLAN	ES	CG		

This drawing has been prepared by, or compiled from information provided by, persons other than PTV. To the maximum extent permitted by law, PTV does not accept responsibility for, and makes no representations in relation to, the completeness, accuracy or quality of any information contained in this drawing. Each user of this drawing releases PTV from all and any loss, damage, cost, expense or liability in relation to the use of, or any reliance on, this drawing or the information contained in it.

All written dimensions take precedence over scaled dimensions.

This drawing is provided only for the information of the person or organisation to whom PTV provides it. It may not be provided to, or used by, any other person without PTV's prior written consent.

Consultant
 Cross Yarra Partnership
 Franchisee / Lessee

ARCHITECTURAL
 TOWN HALL
 TOWN HALL PRECINCT
 LANDSCAPE ARCHITECTURE
 SECTIONS - SHEET 04

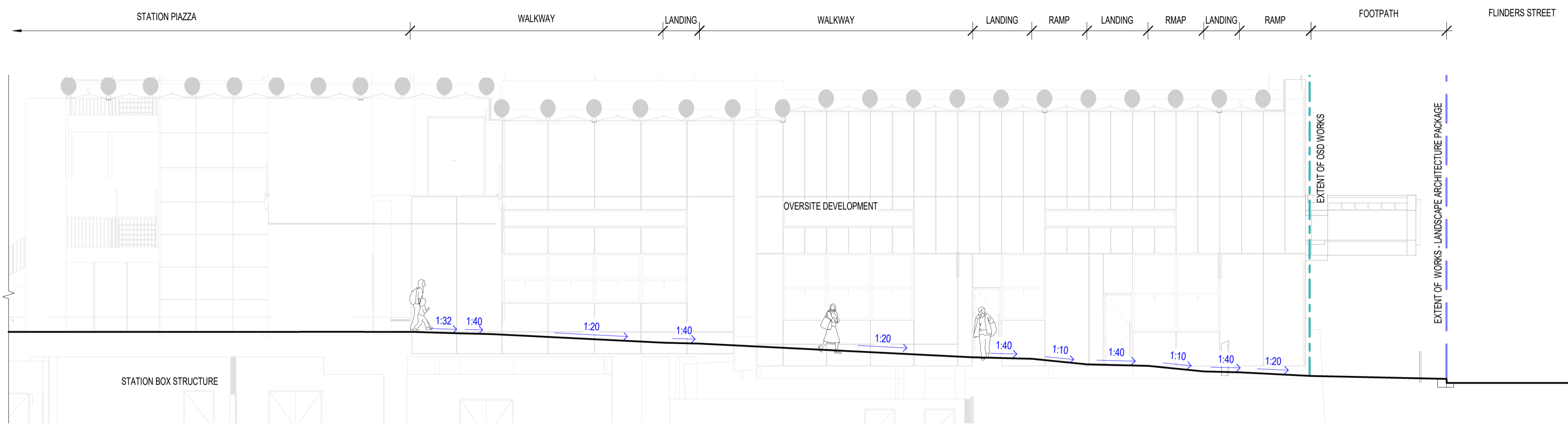
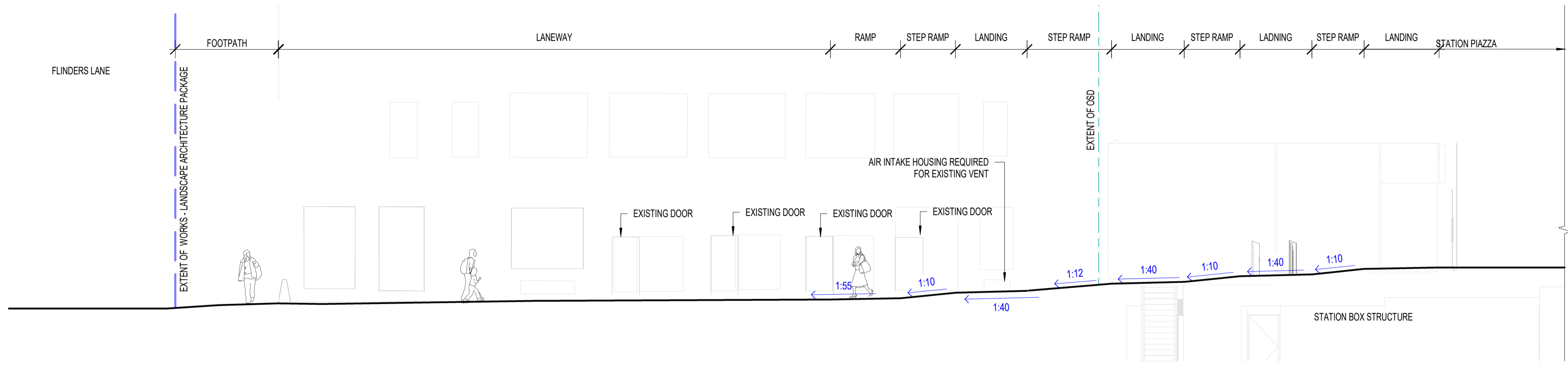
Up Location East, North, ID#
 Down Location East, North, ID#
 Datum

DEVELOPMENT PLAN SUBMISSION

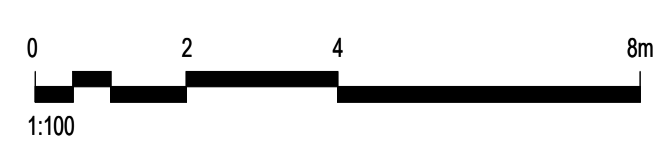
Project Drawing Number TAS-CYP-CS-00-DRG-AUD-CBS-744204-DP	Revision G.5
 File Name Sheet No. SHEET 04 OF 13 Scale 1:100 Sheet Size A1	Drawn By M.WATSON Checked By C.GUTHRIE Approved Designated By Y.SONG Ind. Review Approval Date Drawing Number Revision

NOT FOR CONSTRUCTION

18/10/2024 12:49:02 PM



1 SECTION - SCOTT ALLEY
1:100



Revised By	In Serv	Rev.	Date	Description	Designed	Checked	Ind. Rev.	Approv.
		G.5	31/10/2024	ISSUED FOR DEVELOPMENT PLAN	YS	CG		
		G.4	06/05/2024	ISSUED FOR DEVELOPMENT PLAN	YS	CG		
		G.3	11/09/2023	ISSUED FOR DEVELOPMENT PLAN	ES	CG		
		G.2	22/03/2022	ISSUED FOR DEVELOPMENT PLAN	ES	CG		
		G.1	14/02/2022	ISSUED FOR DEVELOPMENT PLAN	ES	CG		

This drawing has been prepared by, or compiled from information provided by, persons other than PTV. To the maximum extent permitted by law, PTV disclaims any responsibility for, and makes no representations in relation to, the completeness, accuracy or quality of any information contained in this drawing. Each user of this drawing releases PTV from all and any loss, damage, cost, expense or liability in relation to the use of, or any reliance on, this drawing or the information contained in it.

All written dimensions take precedence over scaled dimensions.


This drawing is provided only for the information of the person or organisation to whom PTV provides it. It may not be provided to, or used by, any other person without PTV's prior written consent.

Consultant
 Cross Yarra Partnership
 Franchisee / Lessee

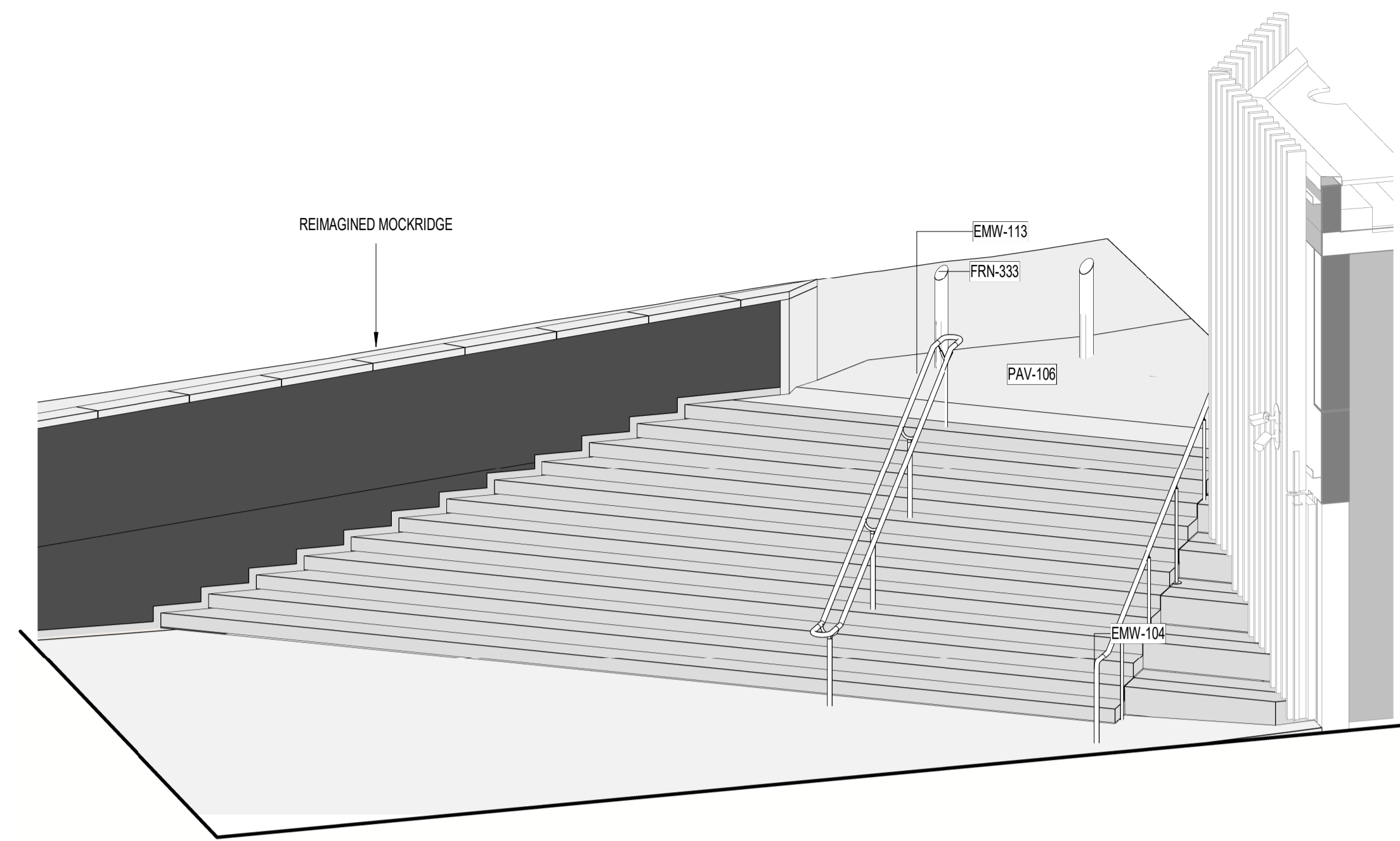

ARCHITECTURAL
TOWN HALL
 TOWN HALL PRECINCT
 LANDSCAPE ARCHITECTURE
 SECTIONS - SHEET 05

Up Location East, North, ID#
 Down Location East, North, ID#
 Datum

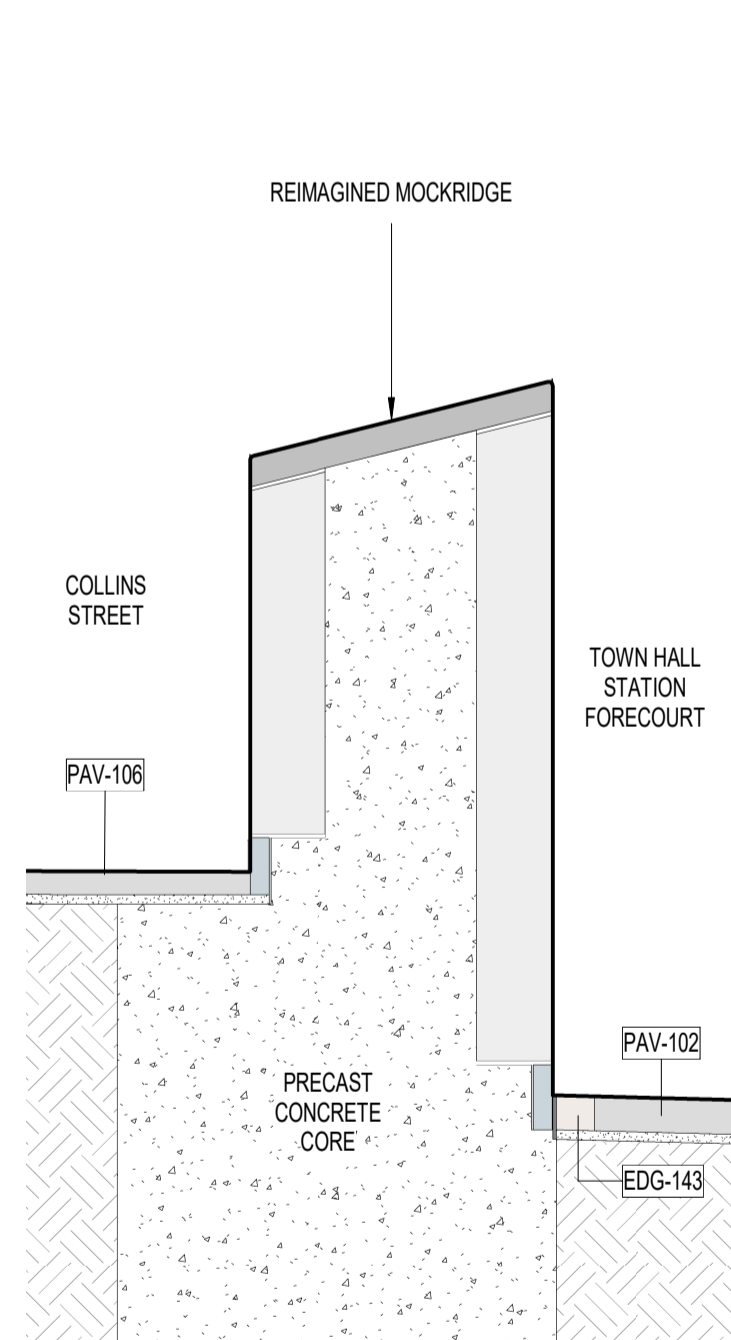
DEVELOPMENT PLAN SUBMISSION

Project Drawing Number		Revision	
TAS-CYP-CS-00-DRG-AUD-CBS-744205-DP		G.5	
		Drawn By M.WATSON	Designed By Y.SONG
File Name		Checked By C.GUTHRIE	Ind. Review
Sheet No. SHEET 05 OF 13		Approved	Approval Date
<div style="border: 1px solid red; padding: 2px; display: inline-block;">NOT FOR CONSTRUCTION</div>		Drawing Number	Revision
Scale 1:100	Sheet Size A1		

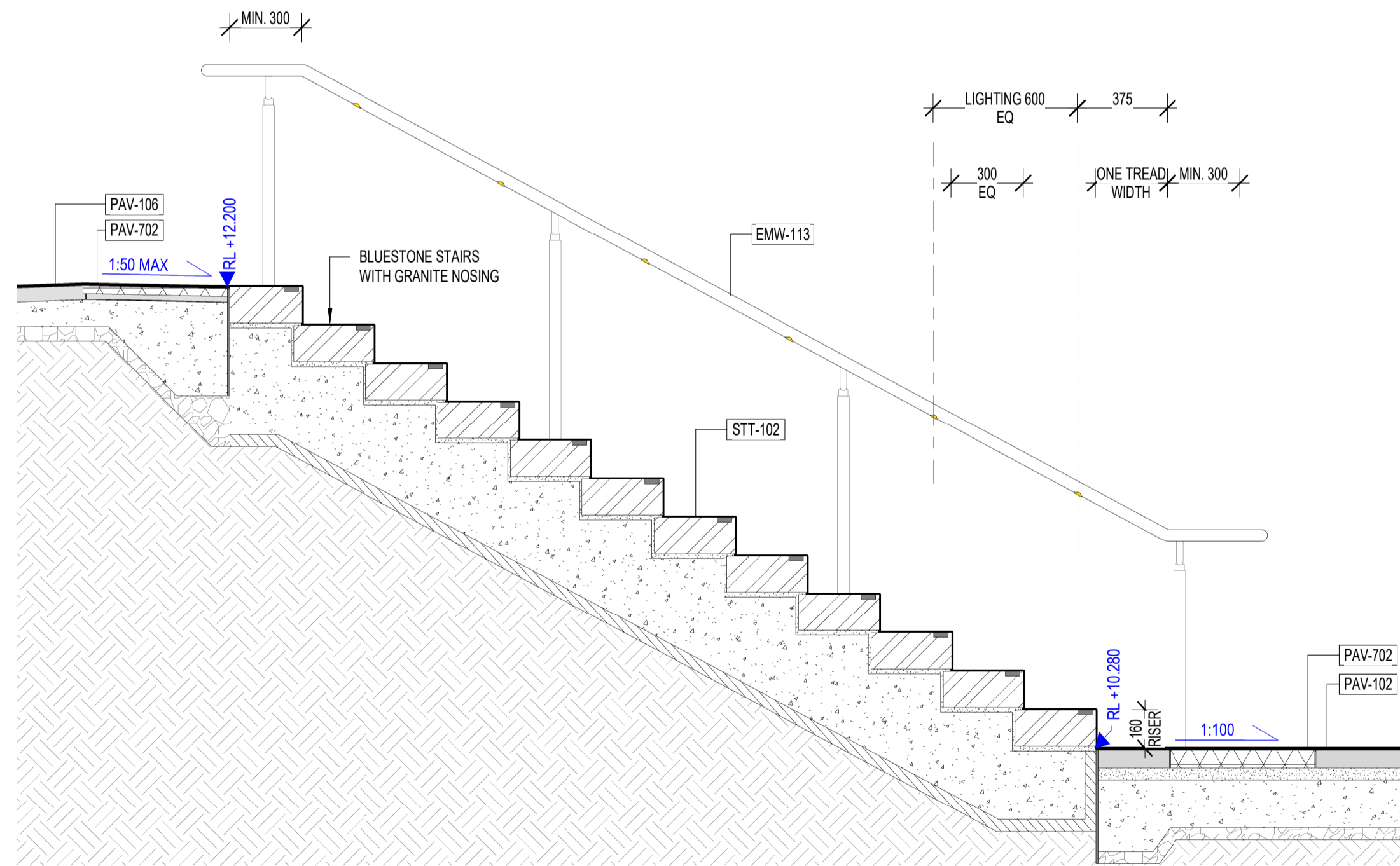
18/10/2024 12:49:12 PM



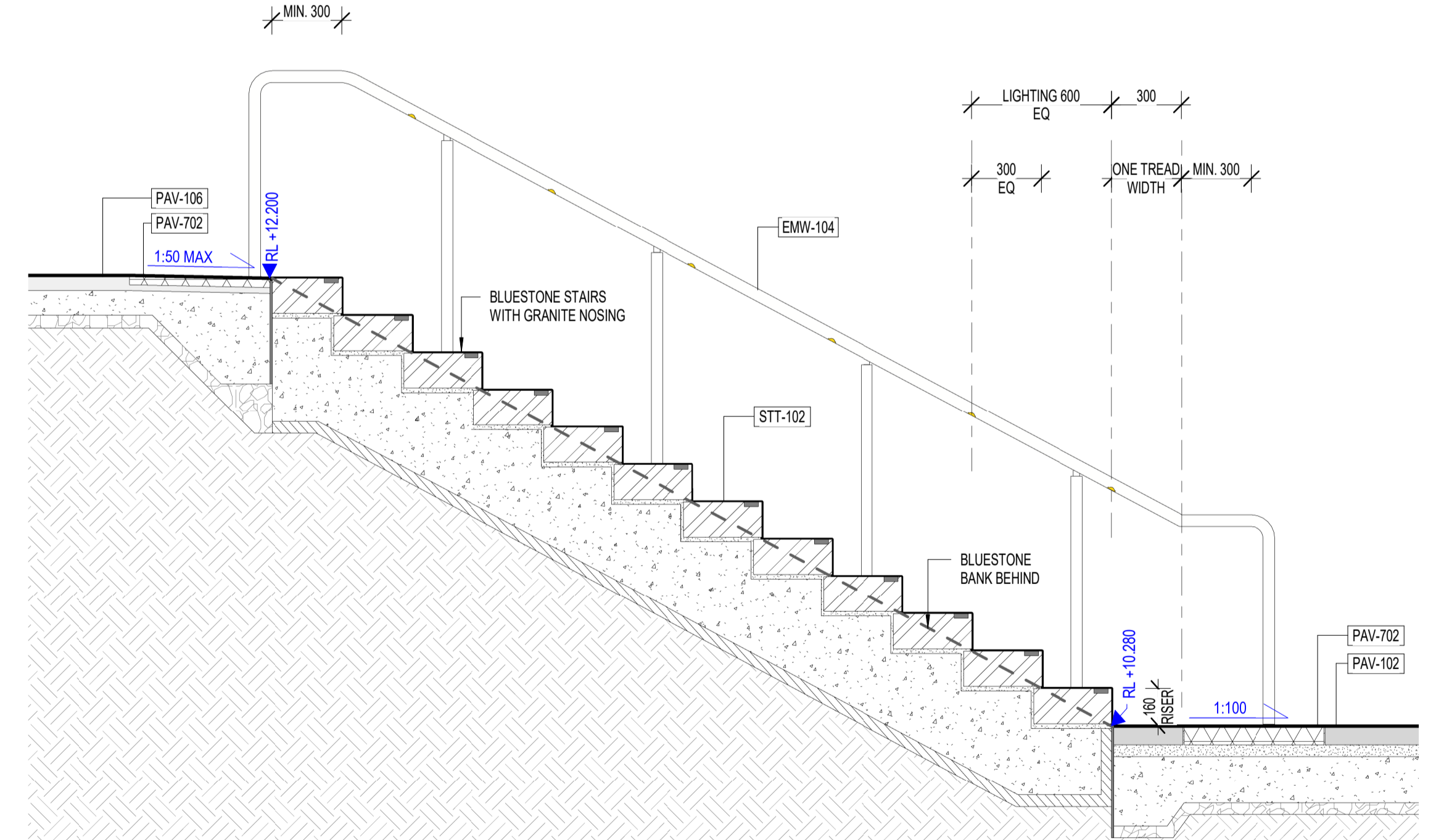
1 AXO - COLLINS STREET STAIRS



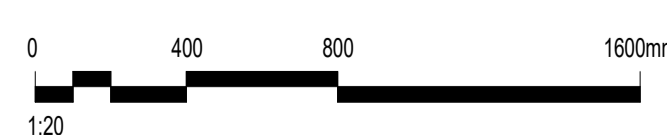
3 SECTION - REIMAGINED MOCKRIDGE
742101-DP 1:20



4 SECTION - EMW-113 - COLLINS STREET STAIRS
742101-DP 1:20



5 SECTION - EMW-104 - COLLINS STREET STAIRS
742101-DP 1:20



Revised By	In Serv	Rev.	Date	Description	Designed	Checked	Ind. Rev.	Approv.
		G.5	31/10/2024	ISSUED FOR DEVELOPMENT PLAN	YS	CG		
		G.4	06/05/2024	ISSUED FOR DEVELOPMENT PLAN	YS	CG		
		G.3	11/09/2023	ISSUED FOR DEVELOPMENT PLAN	ES	CG		
		G.2	22/03/2022	ISSUED FOR DEVELOPMENT PLAN	ES	CG		
		G.1	14/02/2022	ISSUED FOR DEVELOPMENT PLAN	ES	CG		

This drawing has been prepared by, or compiled from information provided by, persons other than PTV. To the maximum extent permissible by law, PTV takes no responsibility for, and makes no representations in relation to, the completeness, accuracy or quality of any information contained in this drawing. Each user of this drawing releases PTV from all and any loss, damage, cost, expense or liability in relation to the use of, or any reliance on, the drawing or the information contained in it.

All written dimensions take precedence over scaled dimensions.

This drawing is provided only for the information of the person or organisation to whom PTV provides it. It may not be provided to, or used by, any other person without PTV's prior written consent.

Consultant
 Cross Yarra Partnership
 Franchisee / Lessee

ARCHITECTURAL
 TOWN HALL
 TOWN HALL PRECINCT
 LANDSCAPE ARCHITECTURE
 SECTIONS - SHEET 06

Up Location East, North, ID#
 Down Location East, North, ID#
 Datum

DEVELOPMENT PLAN SUBMISSION

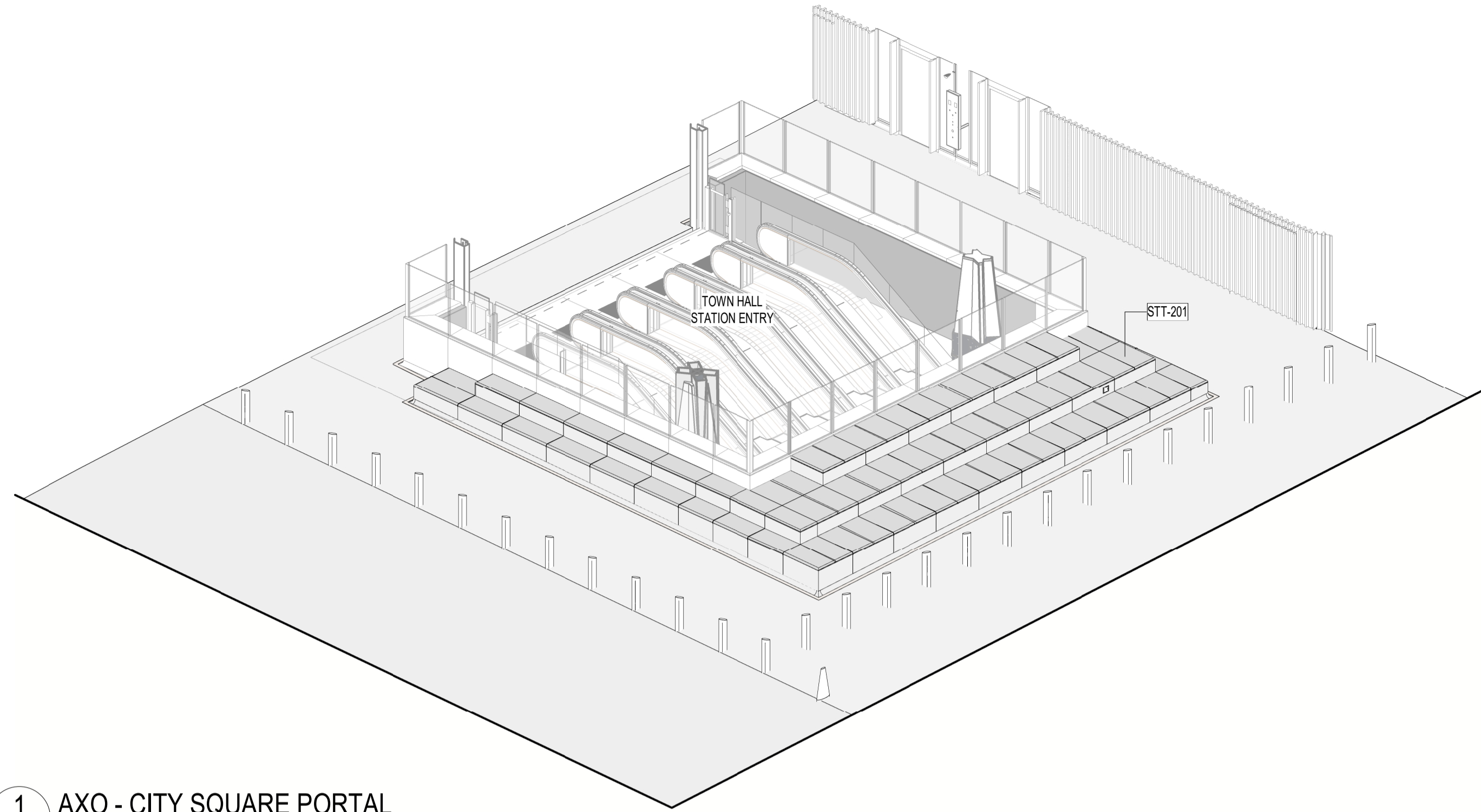
Project Drawing Number: TAS-CYP-CS-00-DRG-AUD-CBS-744206-DP
 Revision: G.5

Drawn By: M.WATSON
 Designed By: Y.SONG
 Checked By: C.GUTHRIE
 Ind. Review
 Approved
 Approval Date
 Drawing Number
 Revision

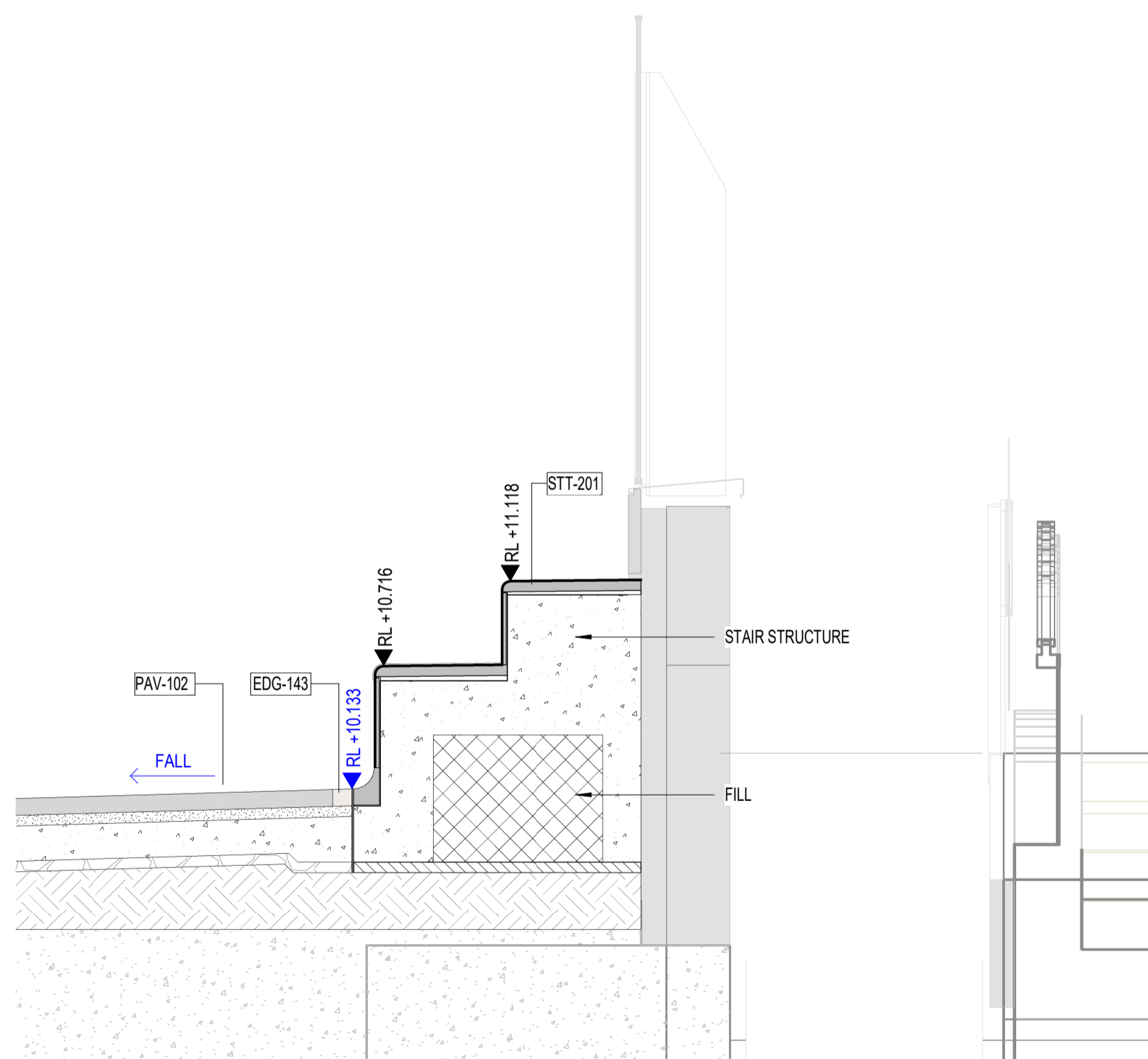
File Name: PUBLIC TRANSPORT VICTORIA PT
 Sheet No.: SHEET 06 OF 13
 Scale: As indicated
 Sheet Size: A1

NOT FOR CONSTRUCTION

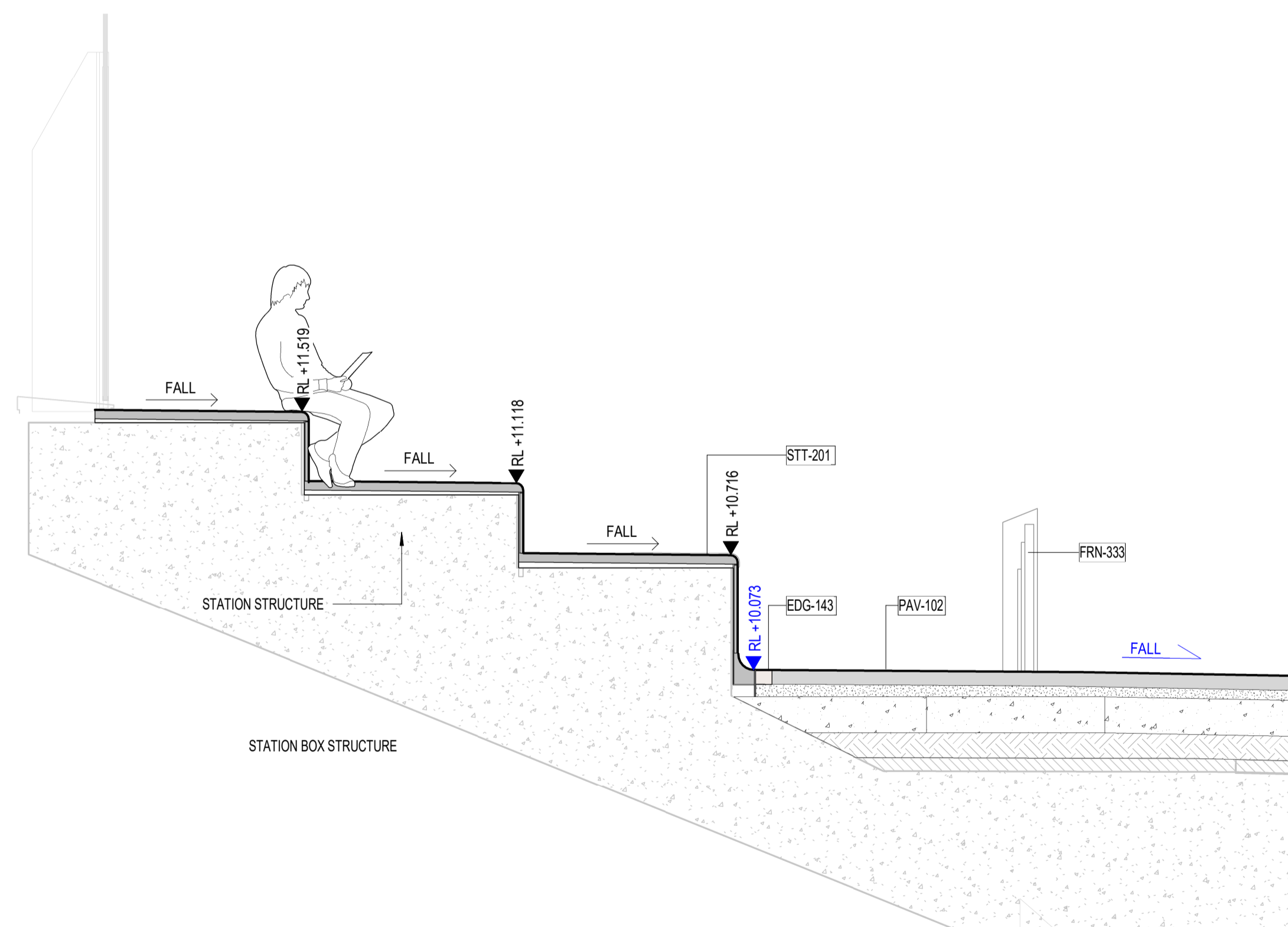
18/10/2024 12:49:27 PM



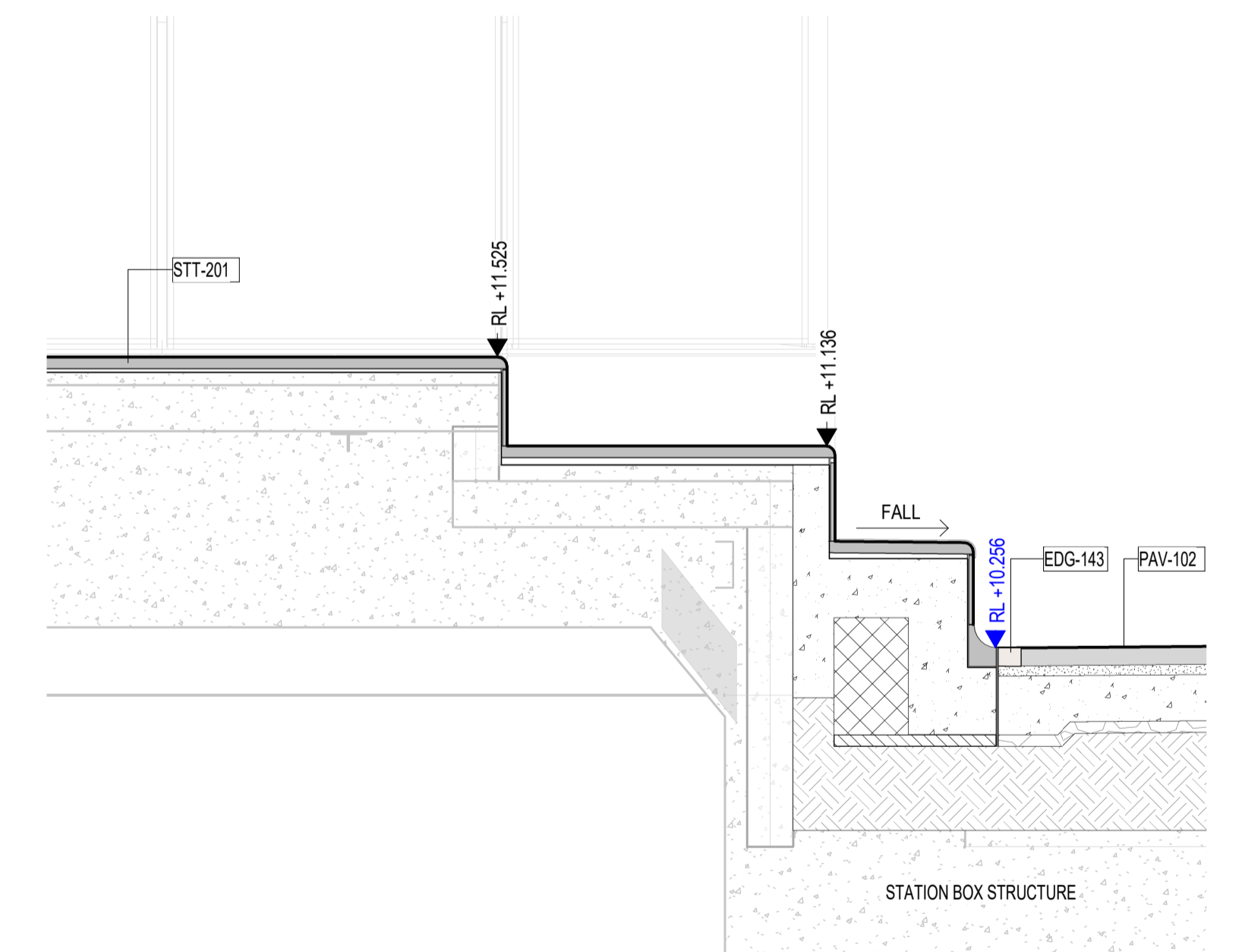
1 AXO - CITY SQUARE PORTAL
N.T.S



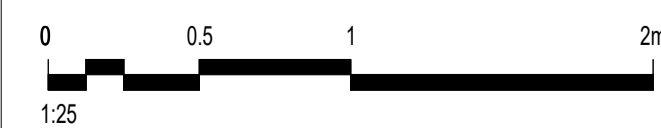
2 SECTION - CITY SQUARE - PORTAL TERRACE SEATING - A
1:25



3 SECTION - CITY SQUARE - PORTAL TERRACE SEATING - B
1:25



4 SECTION - CITY SQUARE - PORTAL TERRACE SEATING - C
1:25



Revised By	In Serv	Rev.	Date	Description	Designed	Checked	Ind. Rev.	Approv.
		G.5	31/10/2024	ISSUED FOR DEVELOPMENT PLAN	YS	CG		
		G.4	06/05/2024	ISSUED FOR DEVELOPMENT PLAN	YS	CG		
		G.3	11/09/2023	ISSUED FOR DEVELOPMENT PLAN	ES	CG		
		G.2	22/03/2022	ISSUED FOR DEVELOPMENT PLAN	ES	CG		
		G.1	14/02/2022	ISSUED FOR DEVELOPMENT PLAN	ES	CG		

This drawing has been prepared by, or compiled from information provided by, persons other than PTV. To the maximum extent permitted by law, PTV disclaims any responsibility for, and makes no representations in relation to, the completeness, accuracy or quality of any information contained in this drawing. Each user of this drawing releases PTV from all and any loss, damage, cost, expense or liability in relation to the use of, or any reliance on, this drawing or the information contained in it.

All written dimensions take precedence over scaled dimensions.

This drawing is provided only for the information of the person or organisation to whom PTV provides it. It may not be provided to, or used by, any other person without PTV's prior written consent.

Consultant



Franchisee / Lessee

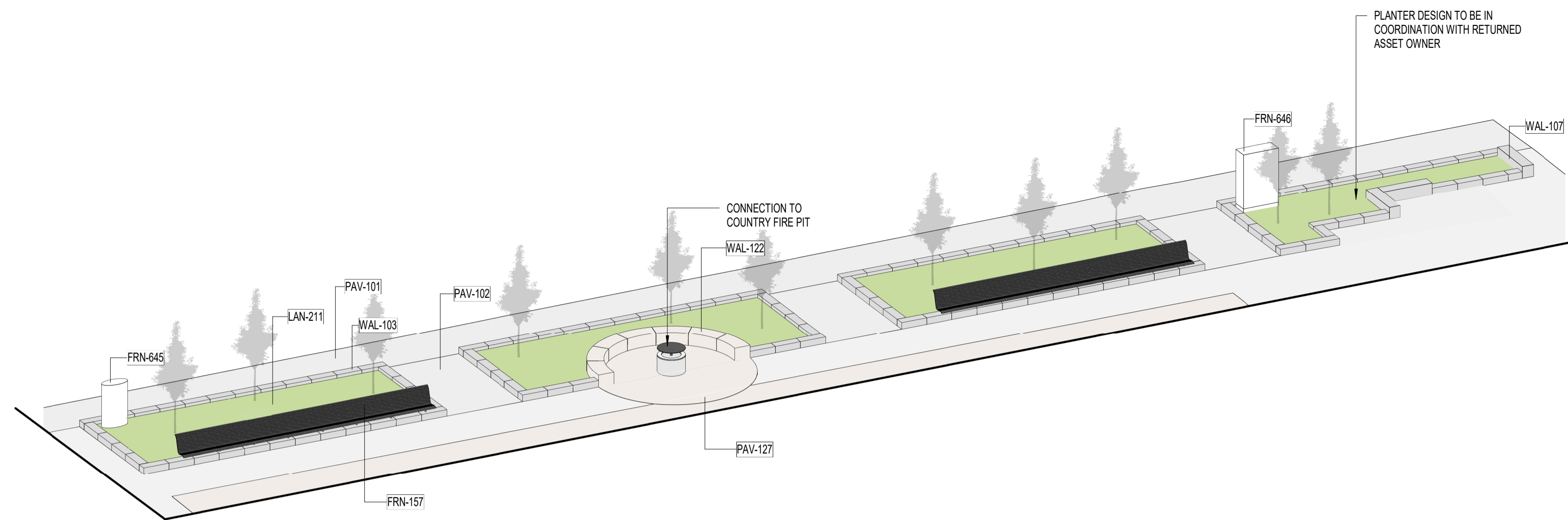


ARCHITECTURAL
TOWN HALL
TOWN HALL PRECINCT
LANDSCAPE ARCHITECTURE
SECTIONS - SHEET 07

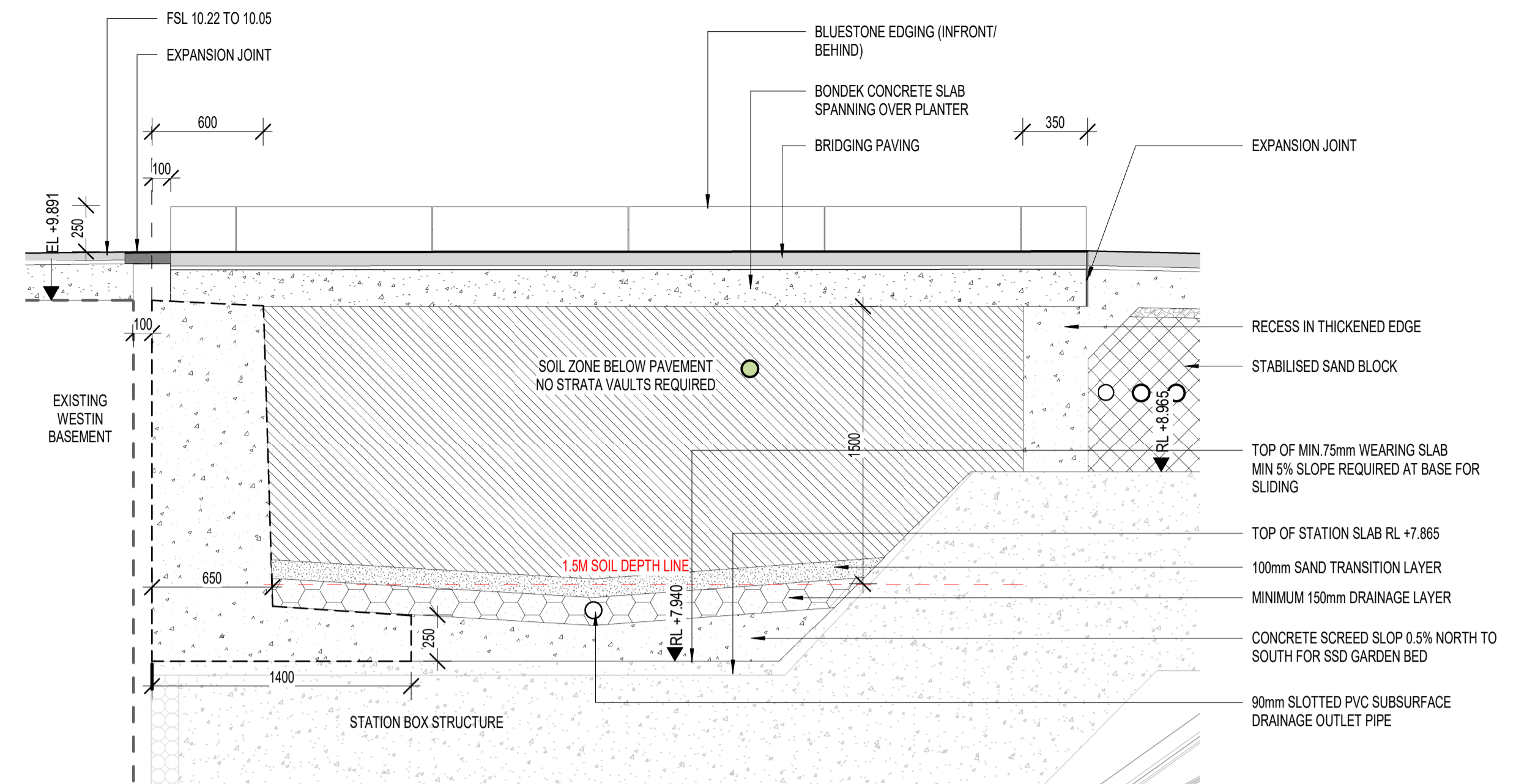
Up Location East. North. ID#	Down Location East. North. ID#	Datum
------------------------------	--------------------------------	-------

DEVELOPMENT PLAN SUBMISSION

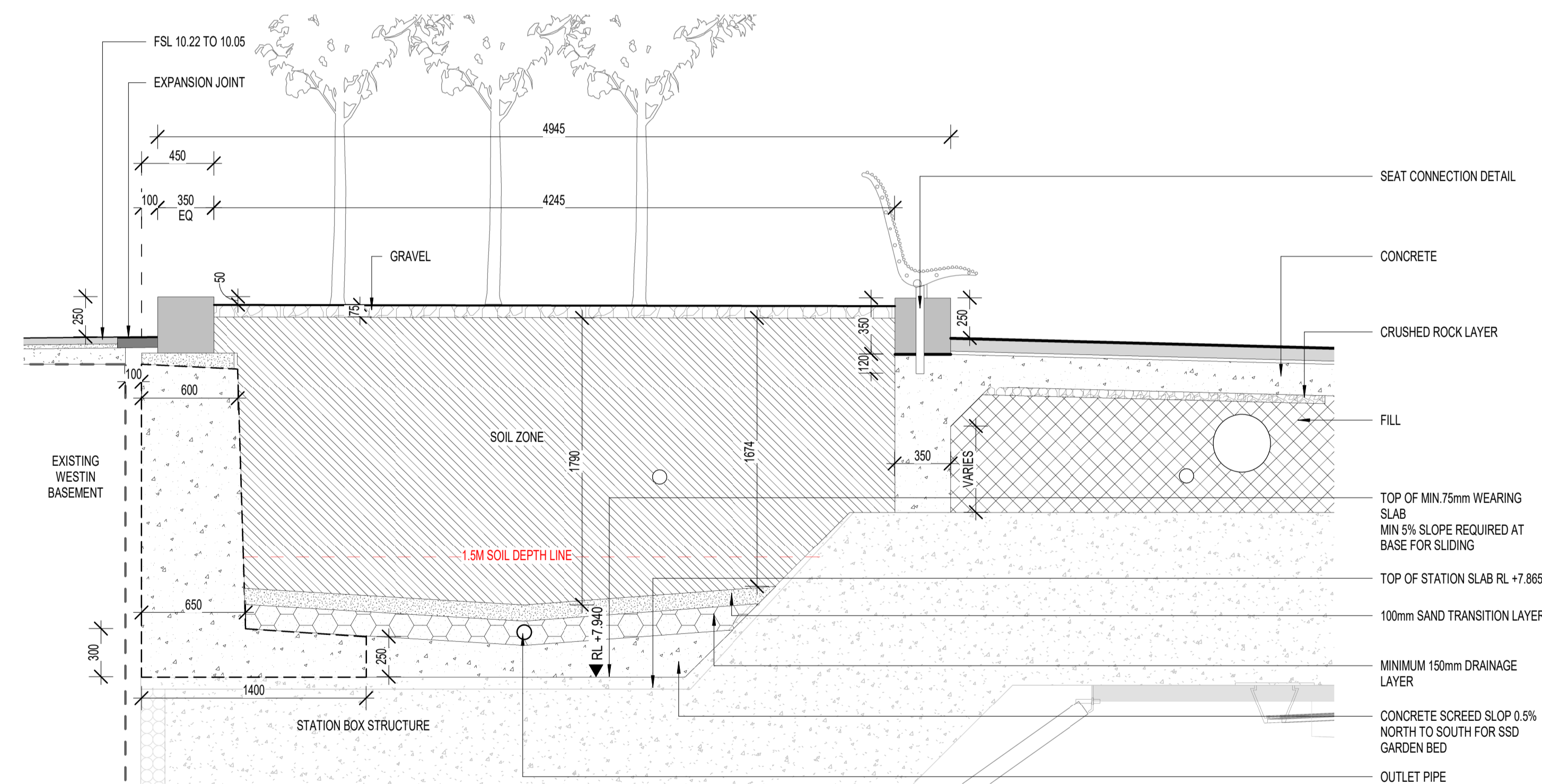
Project Drawing Number		Revision	
TAS-CYP-CS-00-DRG-AUD-CBS-744207-DP		G.5	
PUBLIC TRANSPORT VICTORIA PT	Drawn By	Designed By	
	M.WATSON	Y.SONG	
File Name	Checked By	Ind. Review	
	C.GUTHRIE		
Sheet No.	Approved	Approval Date	
SHEET 07 OF 13			
NOT FOR CONSTRUCTION		Drawing Number	Revision
Scale	Sheet Size		
As indicated	A1		



1 AXO - WESTIN PLANTERS



3 SECTION - CITY SQUARE - PAVEMENT OVER PLANTER SOIL



4 SECTION - WESTIN PLANTERS - TYPICAL

742101-DP/ 1:25

DEVELOPMENT PLAN SUBMISSION

Project Drawing Number		Revision	
TAS-CYP-CS-00-DRG-AUD-CBS-744208-DP		G.5	
Drawn By	Designed By	Checked By	Ind. Review
M.WATSON	Y.SONG	C.GUTHRIE	
File Name	Approved	Approval Date	
SHEET 08 OF 13			
Drawing Number		Revision	
Scale	Sheet Size		
As indicated	A1		

Revised By	In Serv	Rev.	Date	Description	Designed	Checked	Ind. Rev.	Approv.
		G.5	31/10/2024	ISSUED FOR DEVELOPMENT PLAN	YS	CG		
		G.4	06/05/2024	ISSUED FOR DEVELOPMENT PLAN	YS	CG		
		G.3	11/09/2023	ISSUED FOR DEVELOPMENT PLAN	ES	CG		
		G.2	22/03/2022	ISSUED FOR DEVELOPMENT PLAN	ES	CG		
		G.1	14/02/2022	ISSUED FOR DEVELOPMENT PLAN	ES	CG		

This drawing has been prepared by, or compiled from information provided by, persons other than PTV. To the maximum extent permitted by law, PTV does not accept responsibility for, and makes no representations in relation to, the completeness, accuracy or quality of any information contained in this drawing. Each user of this drawing releases PTV from all and any loss, damage, cost, expense or liability in relation to the use of, or any reliance on, this drawing or the information contained in it.

All written dimensions take precedence over scaled dimensions.

This drawing is provided only for the information of the person or organisation to whom PTV provides it. It may not be provided to, or used by, any other person without PTV's prior written consent.

Consultant

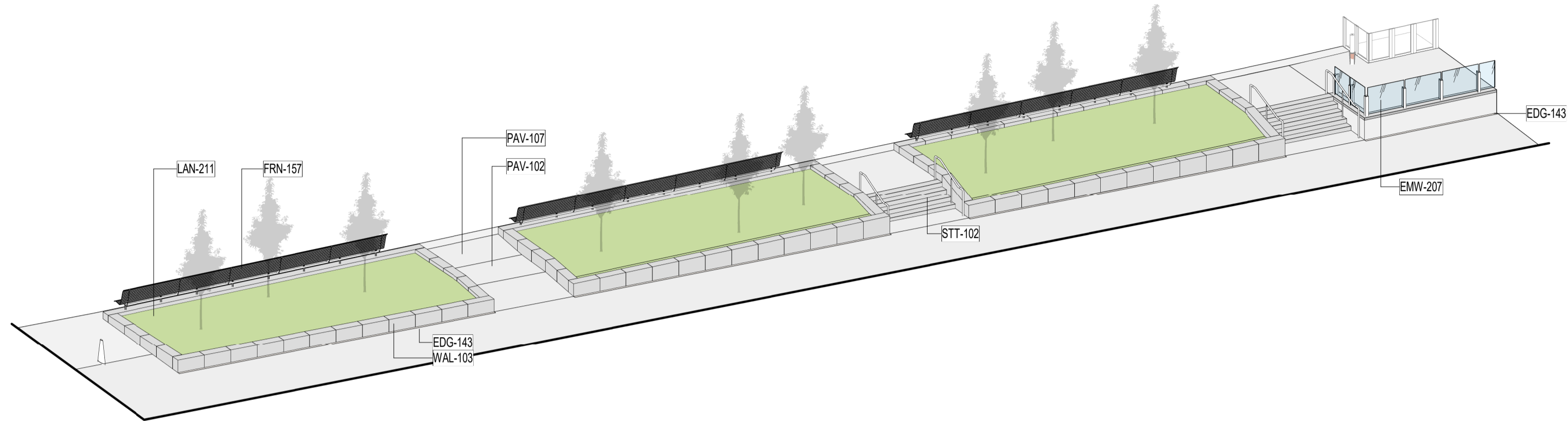
Franchisee / Lessee

ARCHITECTURAL
TOWN HALL
TOWN HALL PRECINCT
LANDSCAPE ARCHITECTURE
SECTIONS - SHEET 08

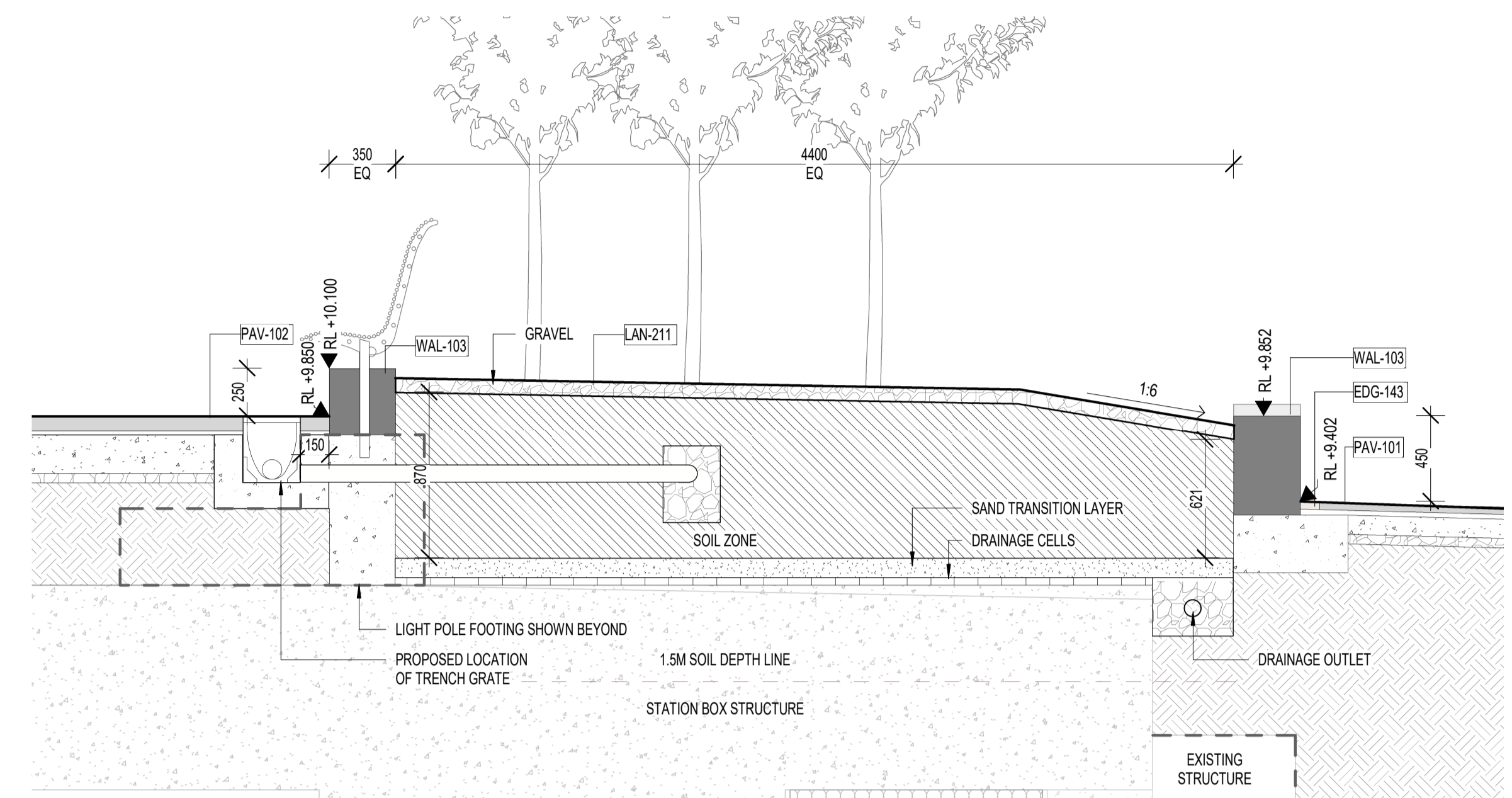
Up Location	Down Location	Datum
East. ID#	East. ID#	

18/10/2024 12:50:13 PM

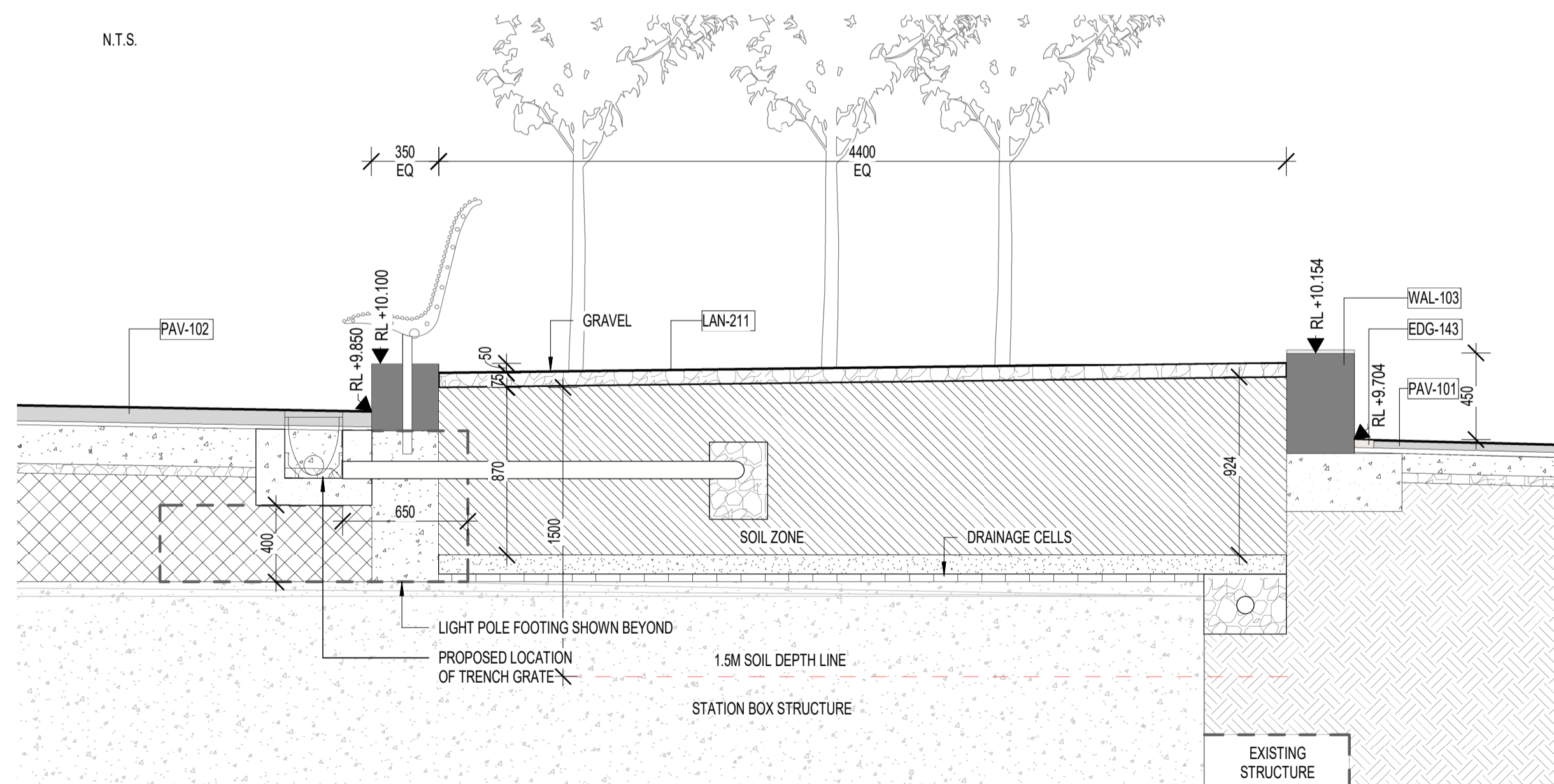
SCALE AS INDICATED



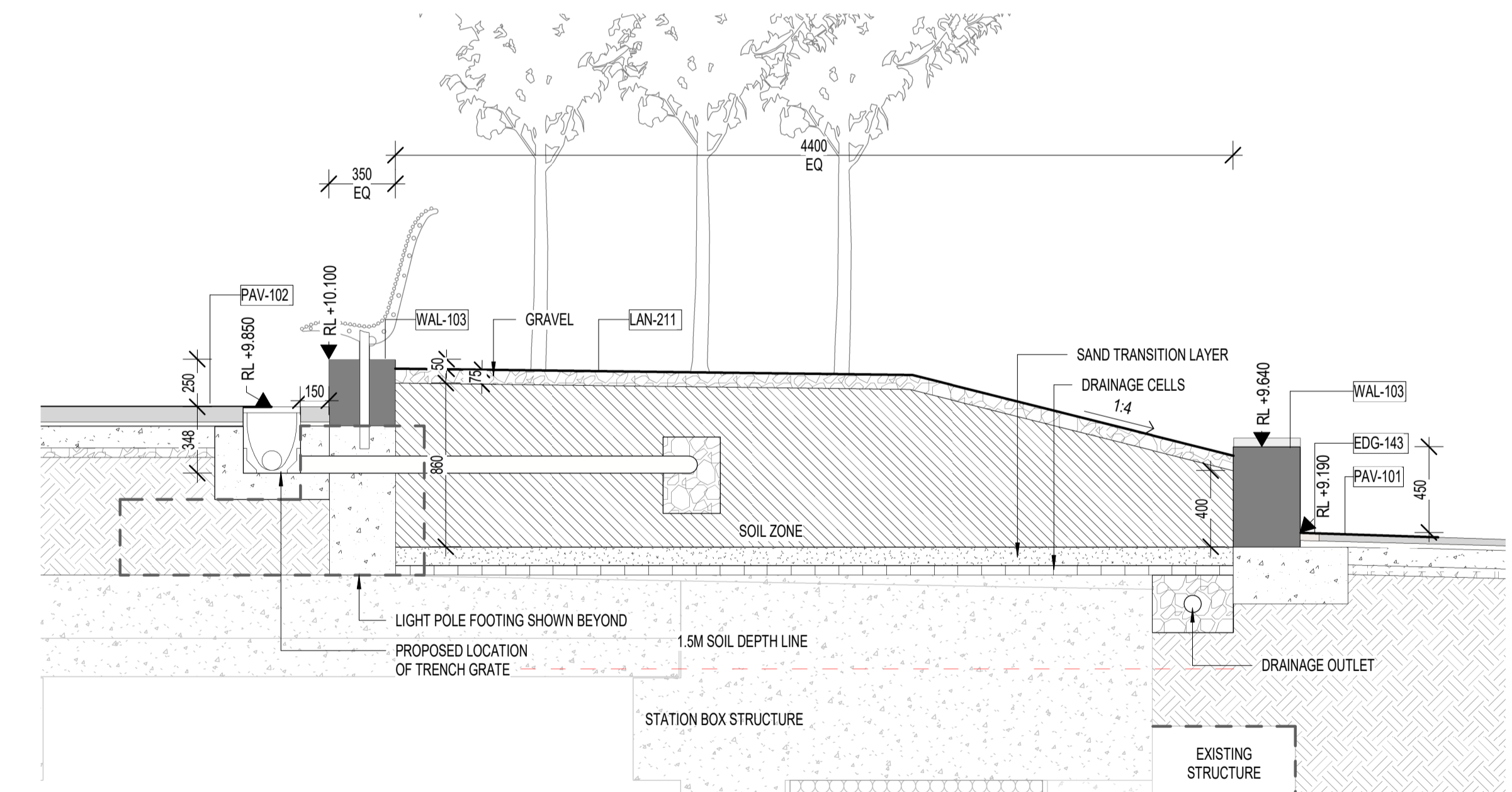
1 AXO - SWANSTON STREET PLANTERS



3 SECTION - SWANSTON STREET GARDEN BED - MIDDLE



2 SECTION - SWANSTON STREET GARDEN BED - NORTH



4 SECTION - SWANSTON STREET GARDEN BED - SOUTH

DEVELOPMENT PLAN SUBMISSION

Project Drawing Number		Revision	
TAS-CYP-CS-00-DRG-AUD-CBS-744209-DP		G.4	
	Drawn By	Designed By	
	M.WATSON	Y.SONG	
File Name	Checked By	Ind. Review	
	C.GUTHRIE		
Sheet No.	Approved	Approval Date	
SHEET 09 OF 13			
<div style="border: 1px solid red; padding: 2px; display: inline-block;">NOT FOR CONSTRUCTION</div>		Drawing Number	Revision
Scale	Sheet Size		
As indicated	A1		

Revised By	In Serv	Rev.	Date	Description	Designed	Checked	Ind. Rev.	Approv.
		G.4	31/10/2024	ISSUED FOR DEVELOPMENT PLAN	YS	CG		
		G.3	11/09/2023	ISSUED FOR DEVELOPMENT PLAN	ES	CG		
		G.2	22/03/2022	ISSUED FOR DEVELOPMENT PLAN	ES	CG		
		G.1	14/02/2022	ISSUED FOR DEVELOPMENT PLAN	ES	CG		

This drawing has been prepared by, or compiled from information provided by, persons other than PTV. To the maximum extent permitted by law, PTV does not accept responsibility for, and makes no representations in relation to, the completeness, accuracy or quality of any information contained in this drawing. Each user of this drawing releases PTV from all and any loss, damage, cost, expense or liability in relation to the use of, or any reliance on, this drawing or the information contained in it.

All written dimensions take precedence over scaled dimensions.

This drawing is provided only for the information of the person or organisation to whom PTV provides it. It may not be provided to, or used by, any other person without PTV's prior written consent.

Consultant

Franchisee / Lessee

ARCHITECTURAL
TOWN HALL
TOWN HALL PRECINCT
LANDSCAPE ARCHITECTURE
SECTIONS - SHEET 09

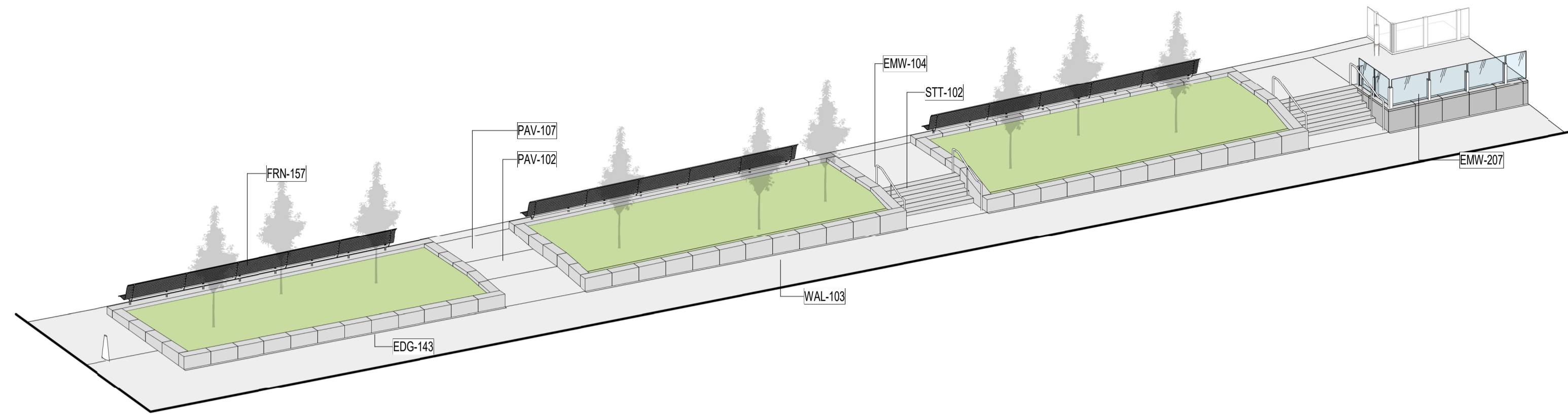
Up Location East, North, ID#

Down Location East, North, ID#

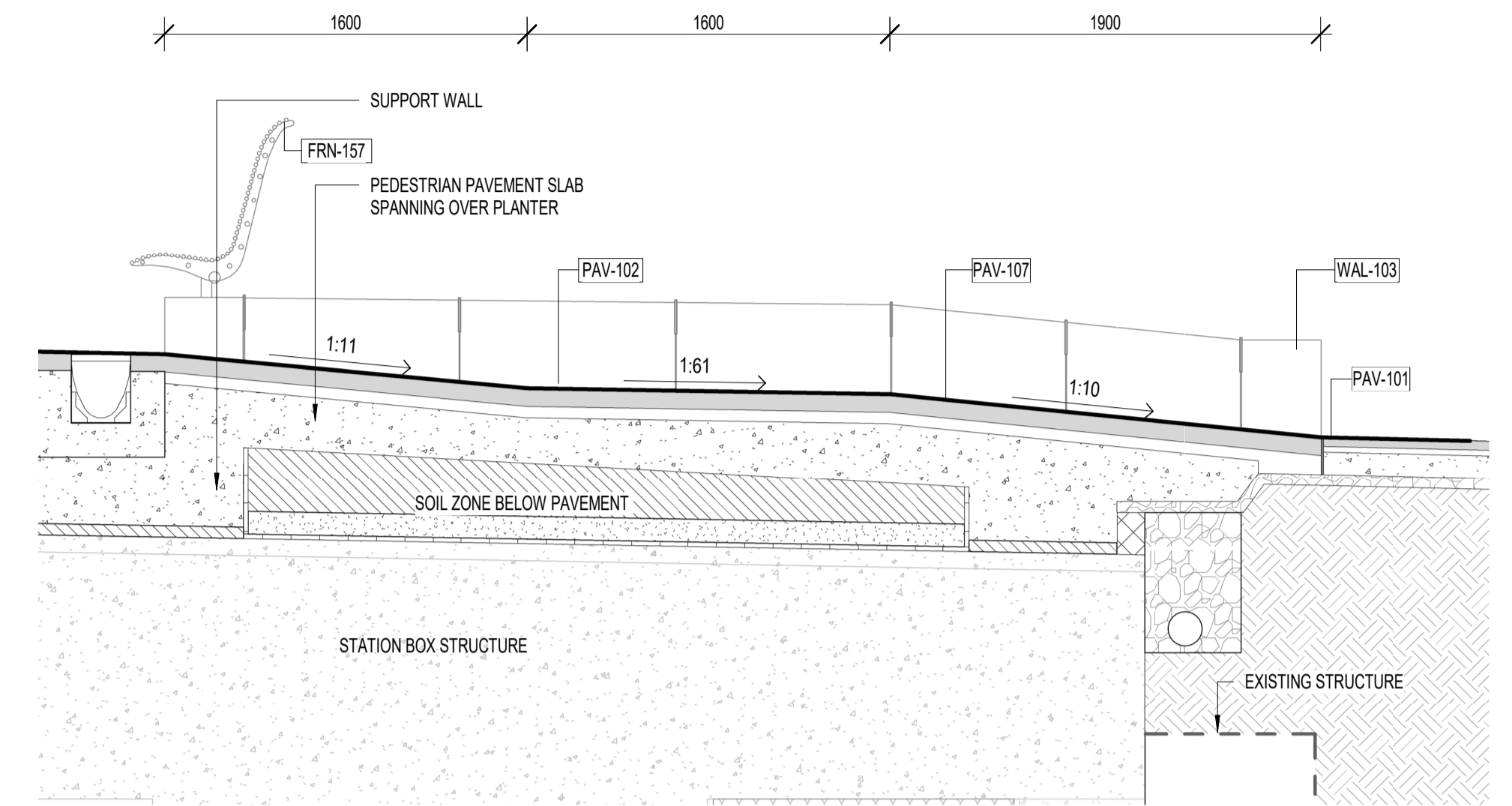
Datum

18/10/2024 12:50:46 PM

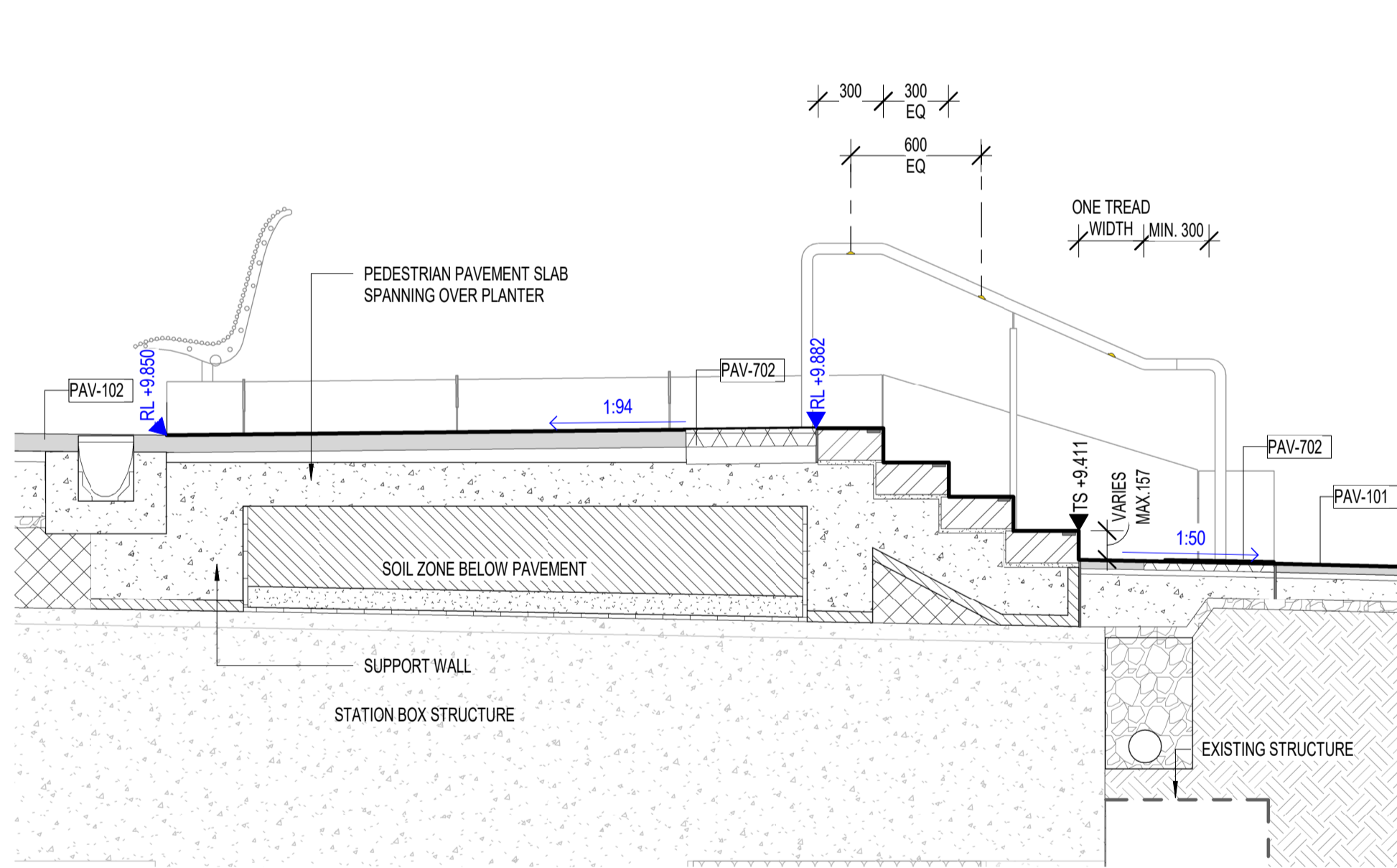
SCALE AS INDICATED



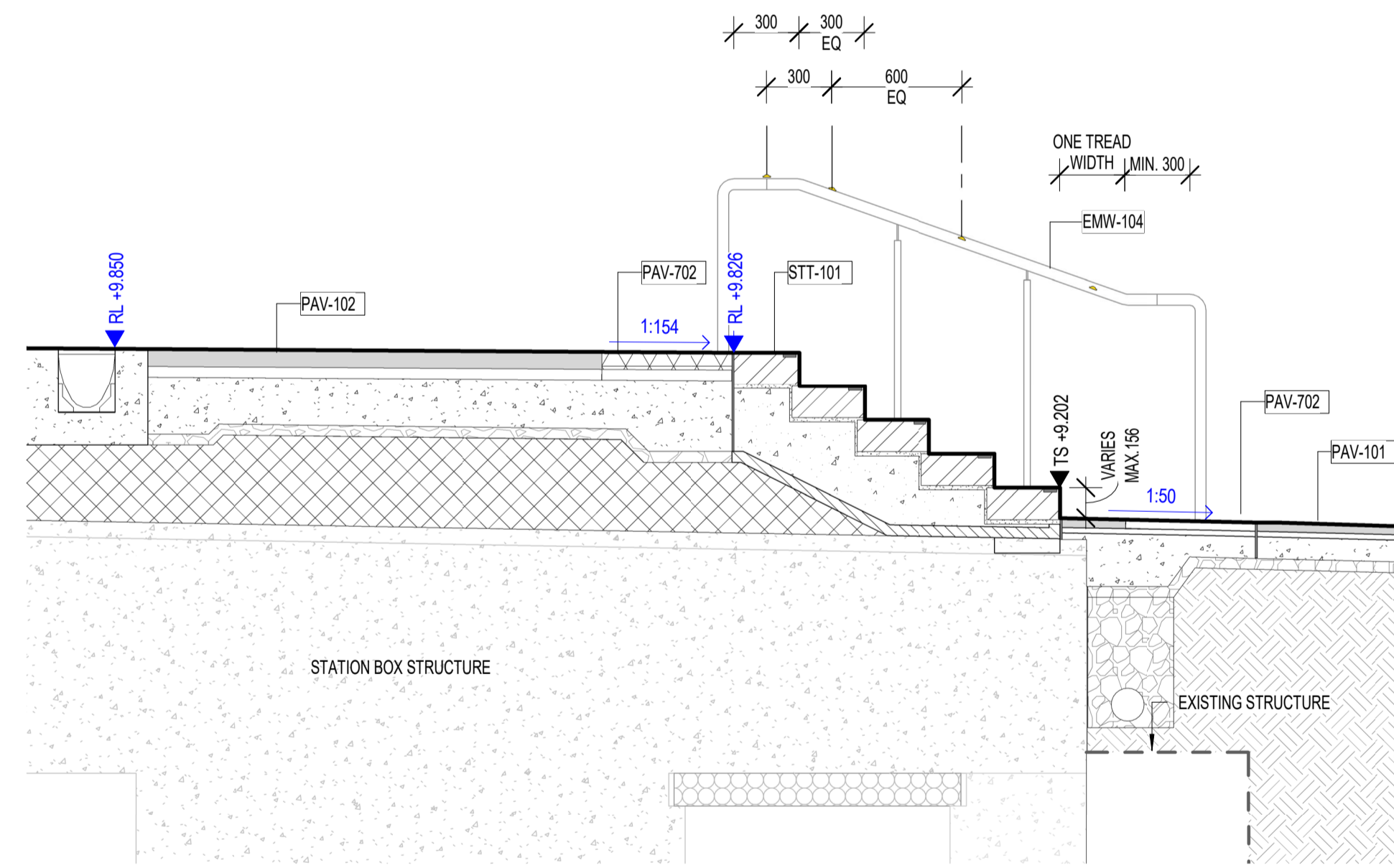
1 AXO - SWANSTON STREET STAIRS



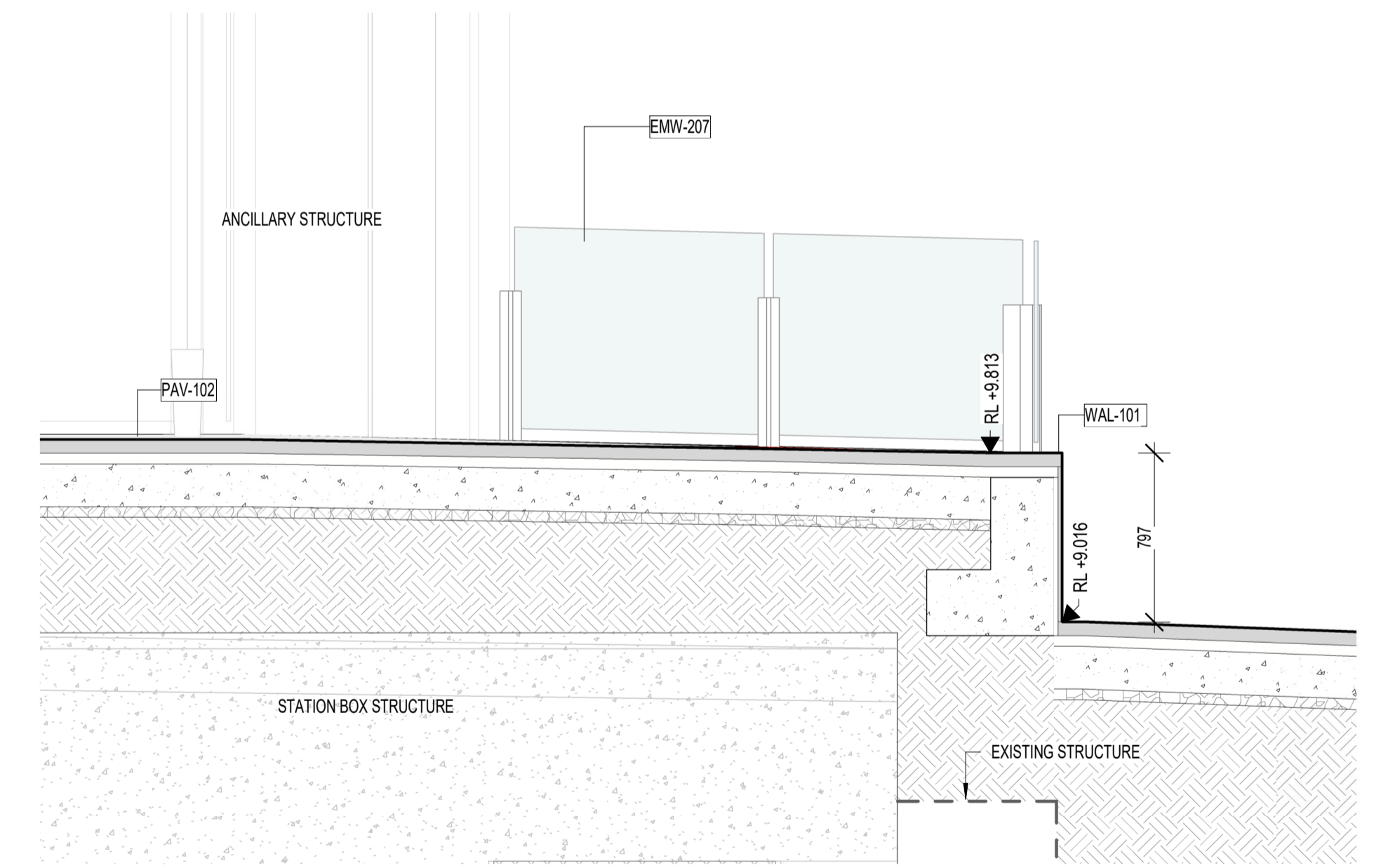
2 SECTION - SWANSTON STREET STAIRS - NORTH



3 SECTION - TPY. SWANSTON STREET STAIRS - MIDDLE

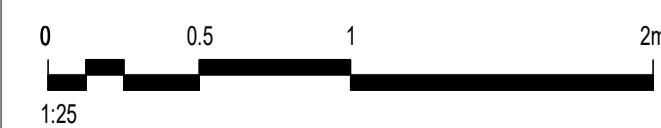


4 SECTION - SWANSTON STREET STAIRS SOUTH



5 SECTION - SOUTH WEST POD TERRACE

26/04/2024 6:04:01 PM



Revised By	In Serv	Rev.	Date	Description	Designed	Checked	Ind. Rev.	Approv.
		G.4	06/05/2024	ISSUED FOR DEVELOPMENT PLAN	YS	CG		
		G.3	11/09/2023	ISSUED FOR DEVELOPMENT PLAN	ES	CG		
		G.2	22/03/2022	ISSUED FOR DEVELOPMENT PLAN	ES	CG		
		G.1	14/02/2022	ISSUED FOR DEVELOPMENT PLAN	ES	CG		

This drawing has been prepared by, or compiled from information provided by, persons other than PTV. To the maximum extent permitted by law, PTV does not accept any liability for, and makes no representations in relation to, the completeness, accuracy or quality of any information contained in this drawing. Each user of this drawing releases PTV from all and any loss, damage, cost, expense or liability in relation to the use of, or any reliance on, this drawing or the information contained in it.

All written dimensions take precedence over scaled dimensions.

This drawing is provided only for the information of the person or organisation to whom PTV provides it. It may not be provided to, or used by, any other person without PTV's prior written consent.

Consultant

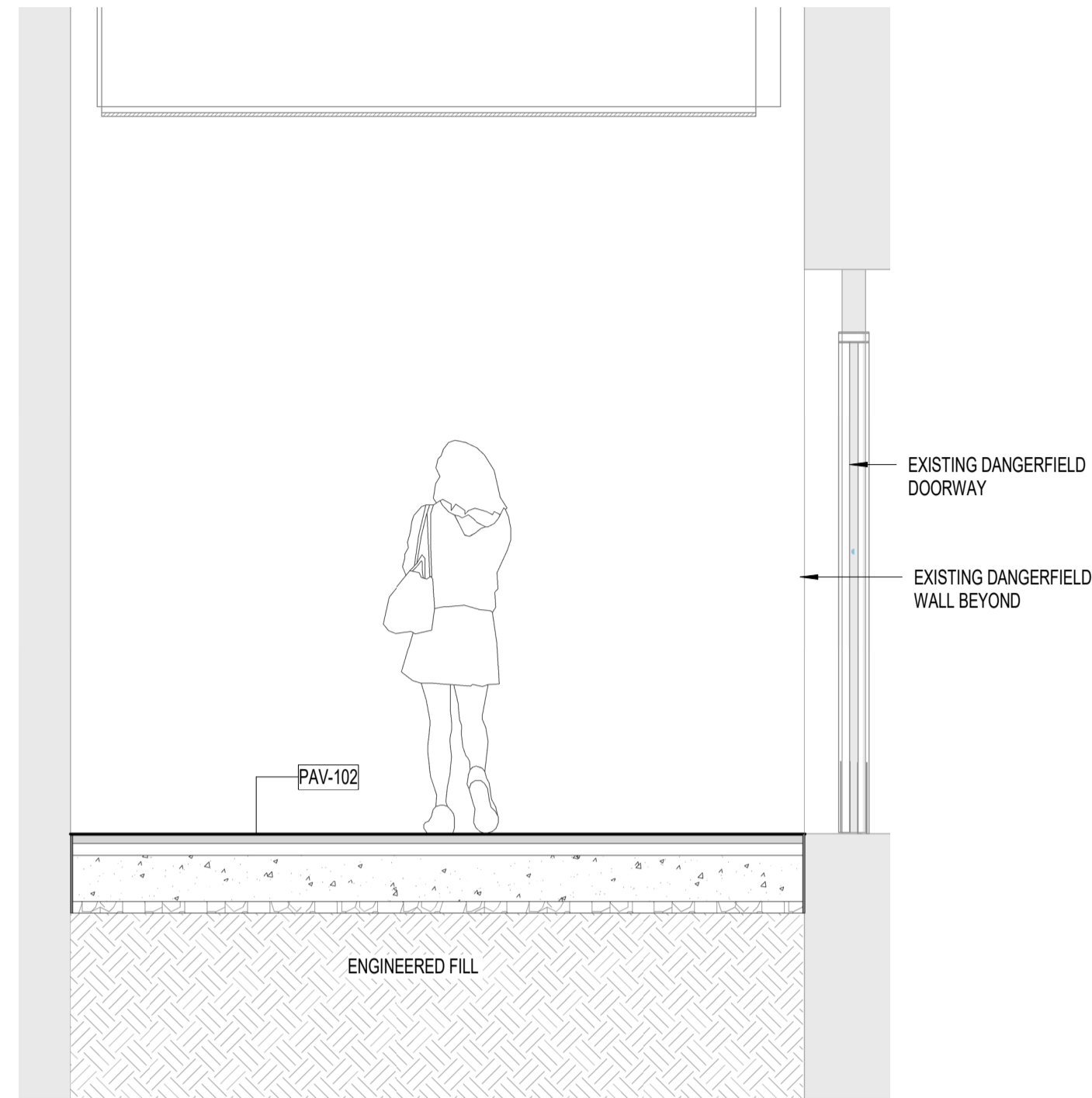
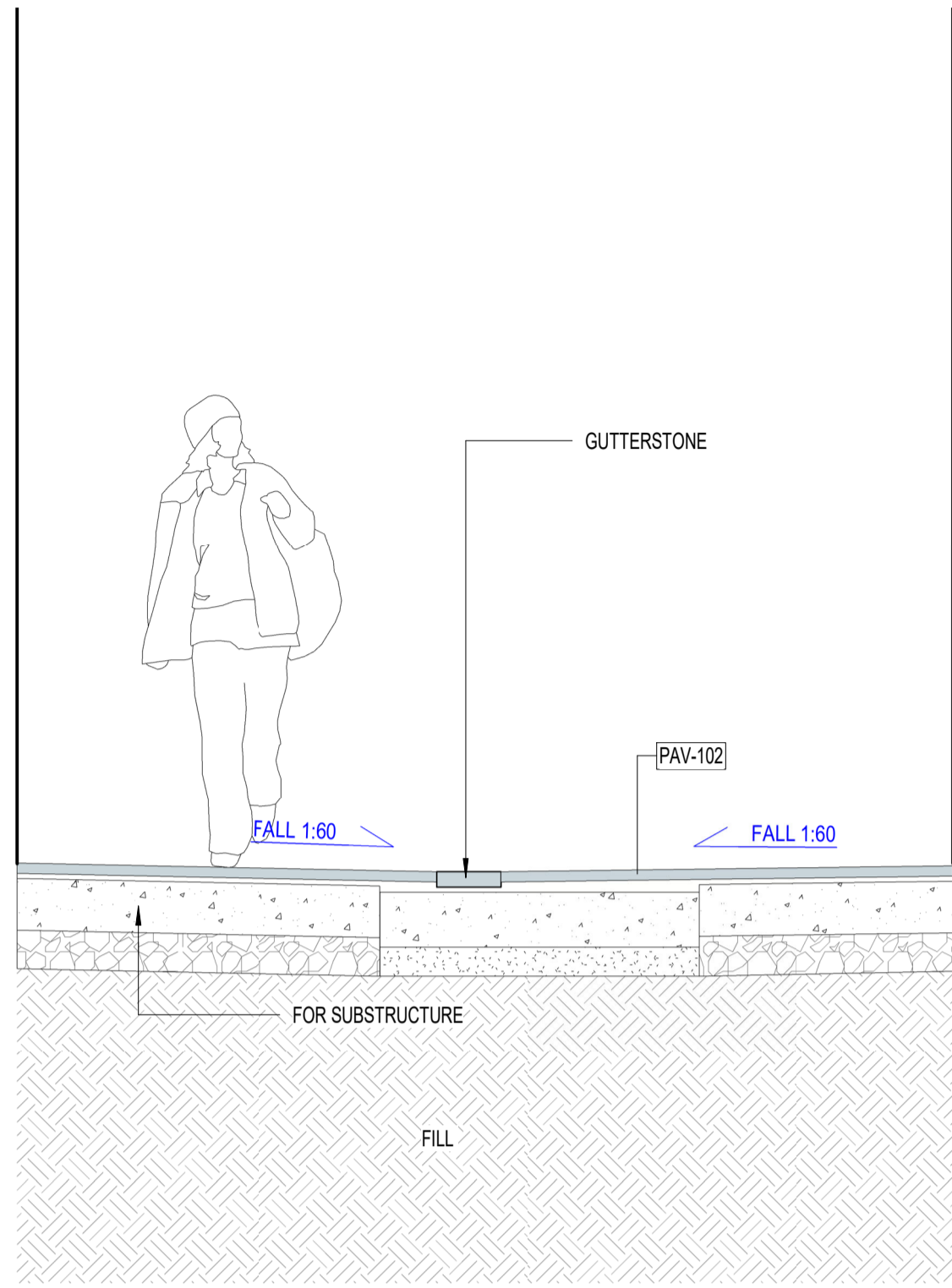
Franchisee / Lessee

ARCHITECTURAL
TOWN HALL
TOWN HALL PRECINCT
LANDSCAPE ARCHITECTURE
SECTIONS - SHEET 10

Up Location East. North. ID#	Down Location East. North. ID#	Datum
------------------------------	--------------------------------	-------

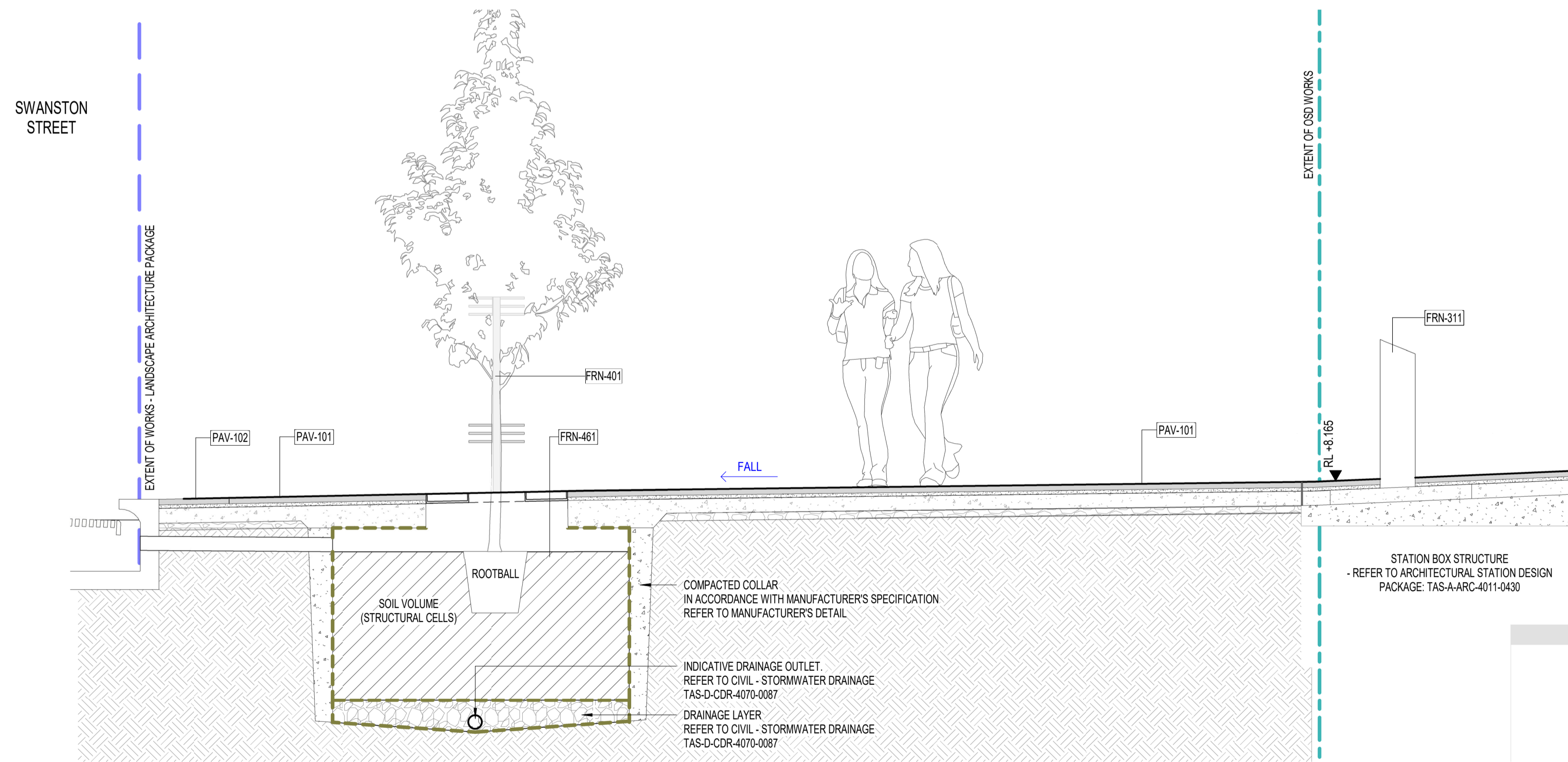
DEVELOPMENT PLAN SUBMISSION

Project Drawing Number	TAS-CYP-CS-00-DRG-AUD-CBS-744210-DP	Revision	G.4
Drawn By	M.WATSON	Designed By	Y.SONG
Checked By	C.GUTHRIE	Ind. Review	
File Name		Approved	
Sheet No.	SHEET 10 OF 13	Approval Date	
NOT FOR CONSTRUCTION		Drawing Number	
Scale	As indicated	Sheet Size	A1

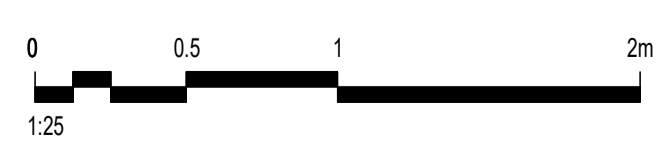


1 SECTION - COCKER ALLEY NORTH
1:25

2 SECTION - COCKER ALLEY SOUTH
1:25



3 SECTION - OVER STATION DEVELOPMENT ENTRANCE
1:25



Revised By	In Serv	Rev.	Date	Description	Designed	Checked	Ind. Rev.	Approv.
		G.4	06/05/2024	ISSUED FOR DEVELOPMENT PLAN	YS	CG		
		G.3	11/09/2023	ISSUED FOR DEVELOPMENT PLAN	ES	CG		
		G.2	22/03/2022	ISSUED FOR DEVELOPMENT PLAN	ES	CG		
		G.1	14/02/2022	ISSUED FOR DEVELOPMENT PLAN	ES	CG		

This drawing has been prepared by, or compiled from information provided by, persons other than PTV. To the maximum extent permitted by law, PTV does not accept responsibility for, and makes no representations in relation to, the completeness, accuracy or quality of any information contained in this drawing. Each user of this drawing releases PTV from all and any loss, damage, cost, expense or liability in relation to the use of, or any reliance on, this drawing or the information contained in it.

All written dimensions take precedence over scaled dimensions.

This drawing is provided only for the information of the person or organisation to whom PTV provides it. It may not be provided to, or used by, any other person without PTV's prior written consent.

Consultant
 Cross Yarra Partnership
 Franchisee / Lessee

ARCHITECTURAL
 TOWN HALL
 TOWN HALL PRECINCT
 LANDSCAPE ARCHITECTURE
 SECTIONS - SHEET 11

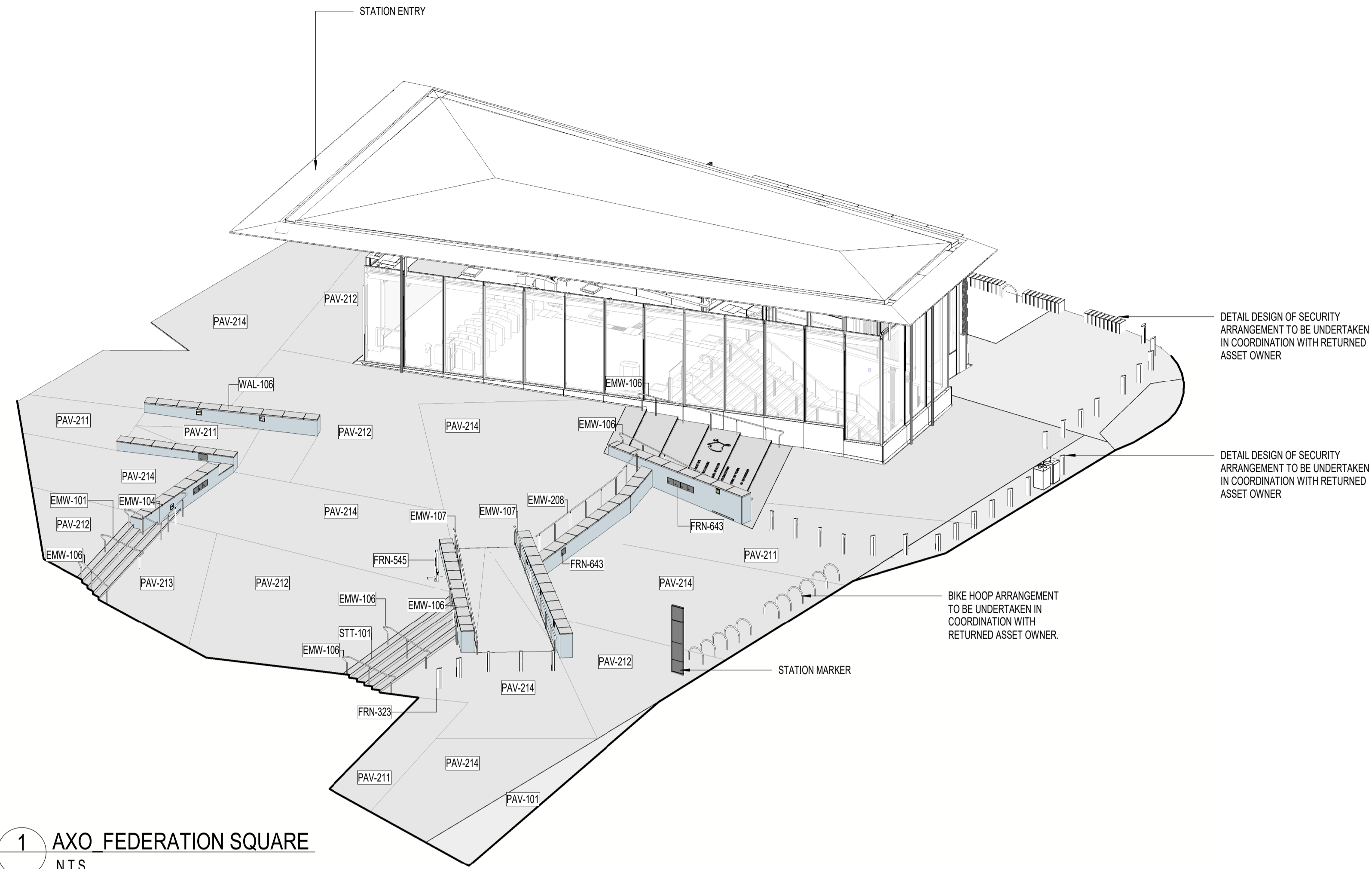
Up Location East, North, ID#
 Down Location East, North, ID#
 Datum

DEVELOPMENT PLAN SUBMISSION

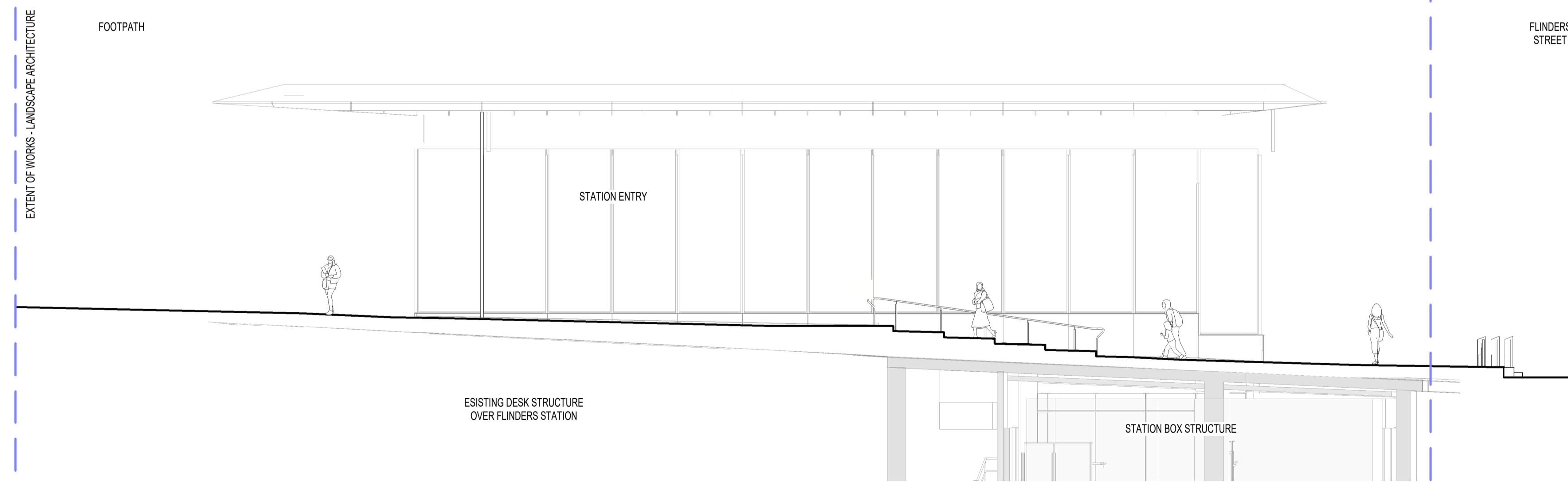
Project Drawing Number TAS-CYP-CS-00-DRG-AUD-CBS-744211-DP	Revision G.4
 File Name Sheet No. SHEET 11 OF 13	Drawn By M.WATSON Checked By C.GUTHRIE Approved Approval Date
Scale 1:25 Sheet Size A1	Drawing Number Revision

NOT FOR CONSTRUCTION

1/05/2024 4:50:03 PM



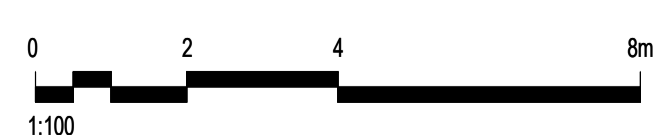
1 AXO FEDERATION SQUARE
N.T.S



2 SECTION - FEDERATION SQUARE STATION
1:100

DEVELOPMENT PLAN SUBMISSION

Project Drawing Number: TAS-CYP-CS-00-DRG-AUD-CBS-744212-DP
Revision: G.5



Revised By	In Serv	Rev	Date	Description	Designed	Checked	Ind. Rev.	Approv.
		G.5	31/10/2024	ISSUED FOR DEVELOPMENT PLAN	YS	CG		
		G.4	06/05/2024	ISSUED FOR DEVELOPMENT PLAN	YS	CG		
		G.3	11/09/2023	ISSUED FOR DEVELOPMENT PLAN	ES	CG		
		G.2	22/03/2022	ISSUED FOR DEVELOPMENT PLAN	ES	CG		
		G.1	14/02/2022	ISSUED FOR DEVELOPMENT PLAN	ES	CG		

This drawing has been prepared by, or compiled from information provided by, persons other than PTV. To the maximum extent permitted by law, PTV does not accept responsibility for, and makes no representations in relation to, the completeness, accuracy or quality of any information contained in this drawing. Each user of this drawing releases PTV from all and any loss, damage, cost, expense or liability in relation to the use of, or any reliance on, this drawing or the information contained in it.

All written dimensions take precedence over scaled dimensions.

This drawing is provided only for the information of the person or organization to whom PTV provides it. It may not be provided to, or used by, any other person without PTV's prior written consent.

Consultant




Franchisee / Lessee



ARCHITECTURAL
TOWN HALL
TOWN HALL PRECINCT
LANDSCAPE ARCHITECTURE
SECTIONS - SHEET 12

Up Location East. North. ID#	Down Location East. North. ID#	Datum
------------------------------	--------------------------------	-------

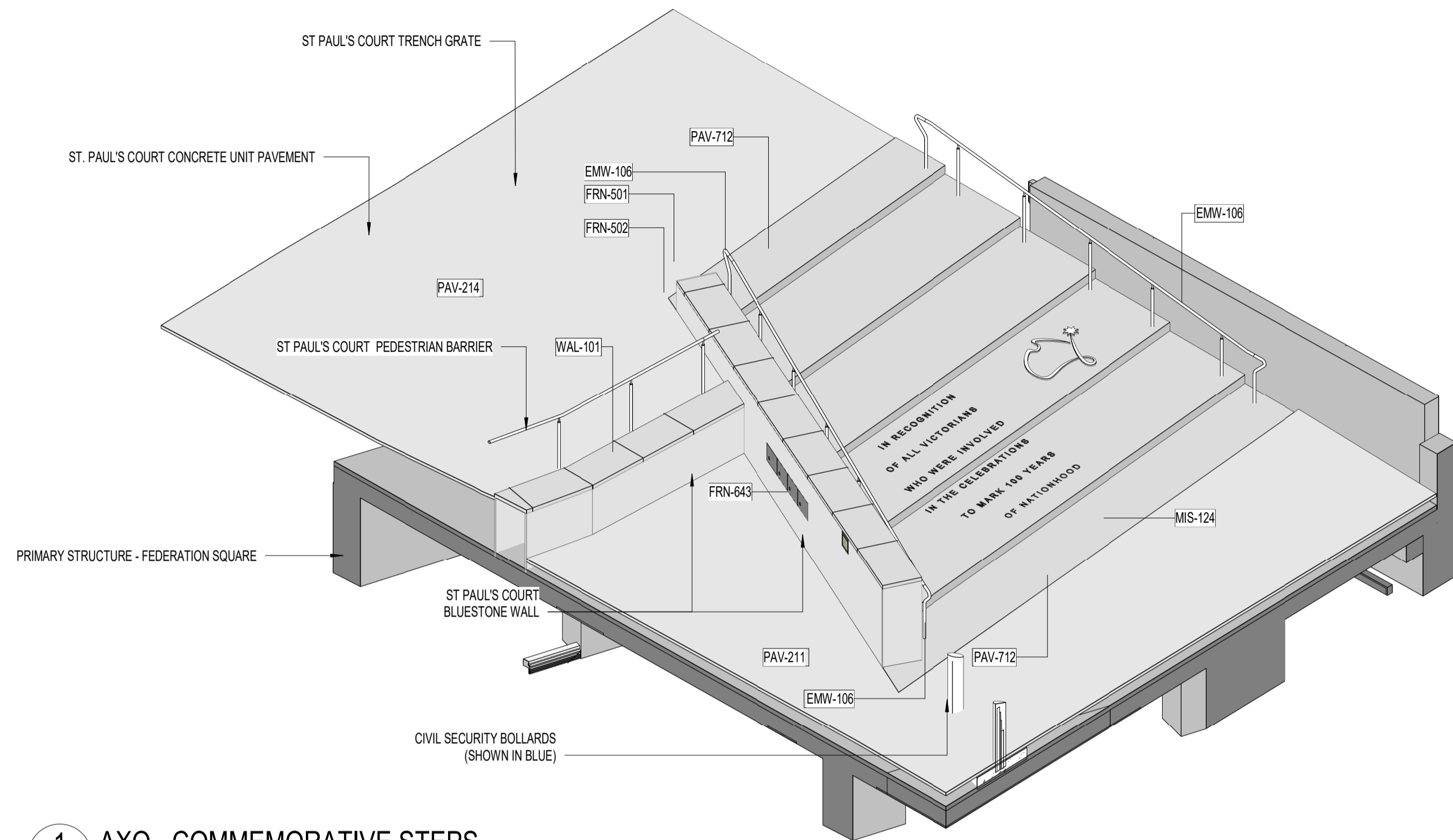


File Name	Sheet No.	SHEET 12 OF 13
Scale	As indicated	Sheet Size A1

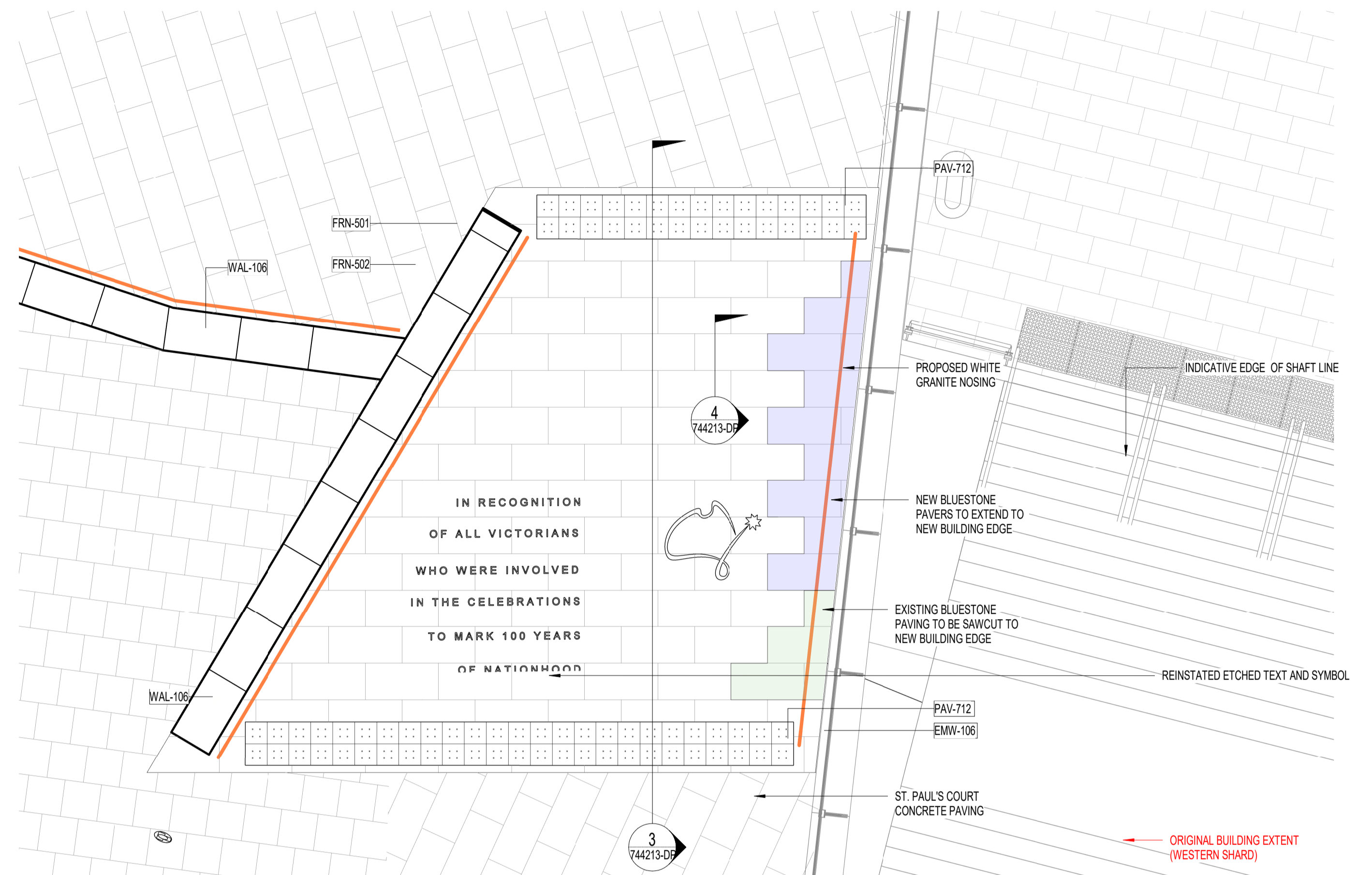
Drawn By	M.WATSON	Designed By	Y.SONG
Checked By	C.GUTHRIE	Ind. Review	
Approved		Approval Date	
Drawing Number		Revision	

NOT FOR CONSTRUCTION

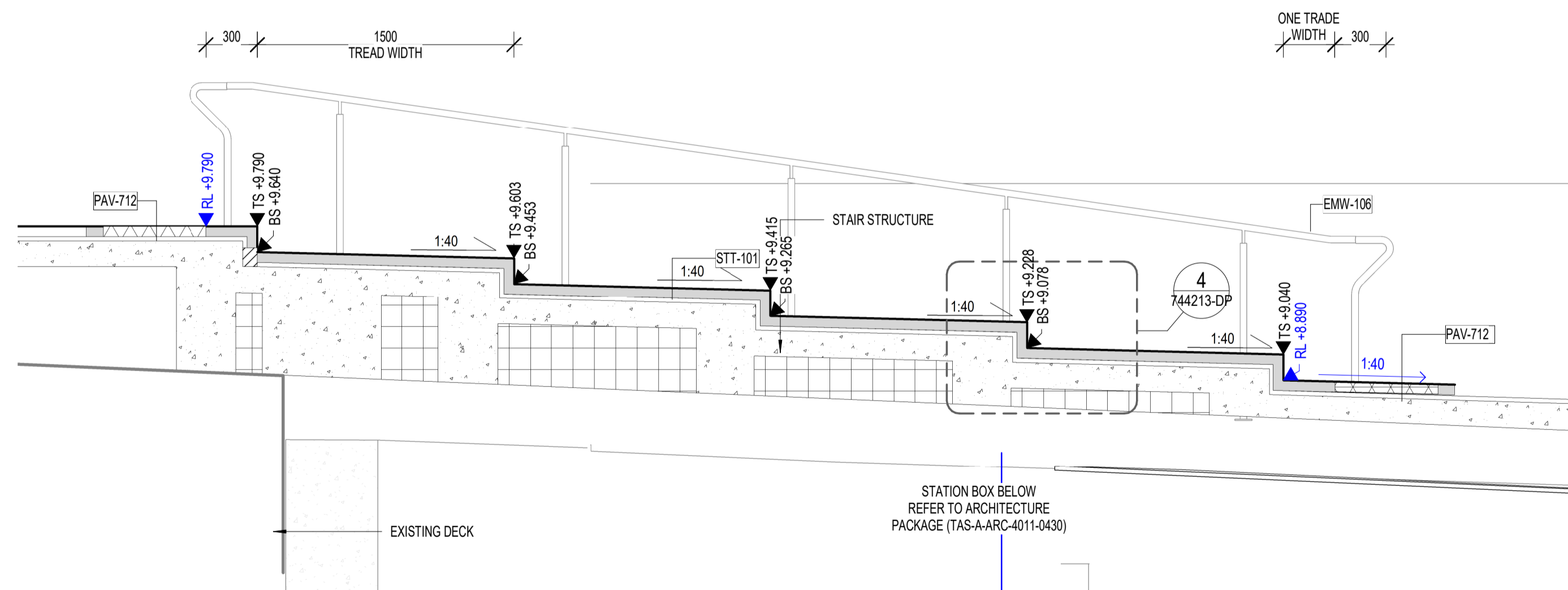
- PRE-EXISTING CONDITION SHOWN IN RED
 PROPOSED MODIFICATION TO THE REINSTATEMENT WORKS TO ACHIEVE DDA COMPLIANCY:
- RISERS INCREASED TO 150mm TO ACHIEVE 1:40 GRADE (PREVIOUSLY 1:19)
 - TGSIs TO ACHIEVE LUMINANCE CONTRAST REQ. (PREVIOUSLY SS BUTTONS IN BLUESTONE)
 - INTRODUCTION OF STONE NOSING TO TREAD TO IMPROVE LIFE EXPECTANCY (PREVIOUSLY PAINTED YELLOW)
 - WESTERN EDGE HANDRAIL REALIGNED TO NEW STATION PORTAL WALL



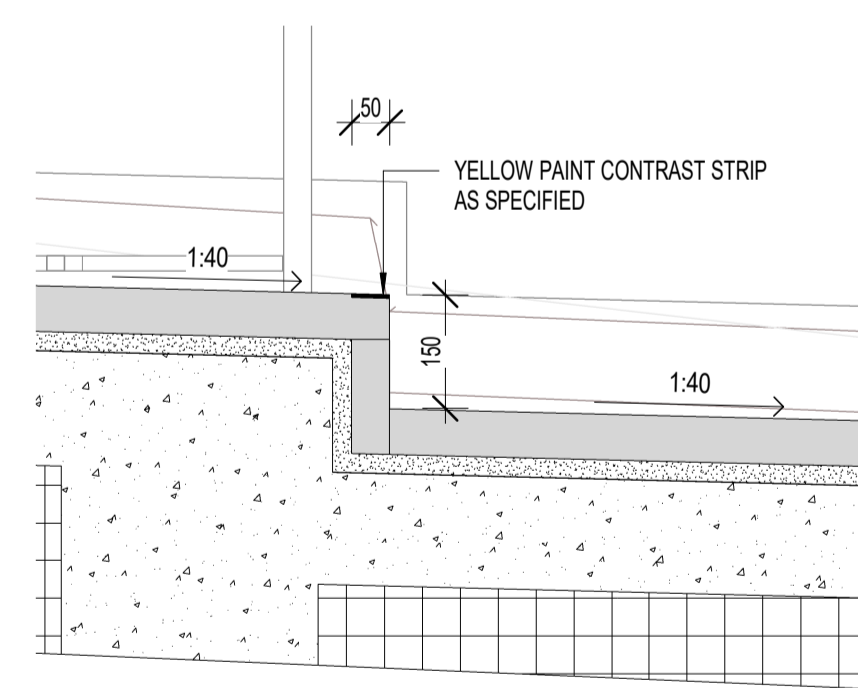
1 AXO - COMMEMORATIVE STEPS
 N.T.S



2 PLAN - REINSTATEMENT OF COMMEMORATIVE STEPS
 1:50



3 SECTION - COMMEMORATIVE STEPS
 1:25



4 SECTION - COMMEMORATIVE STEPS TYPICAL
 1:10




PHOTO: EXISTING CONDITIONS OF COMMEMORATIVE STEPS

DEVELOPMENT PLAN SUBMISSION

Project Drawing Number	TAS-CYP-CS-00-DRG-AUD-CBS-744213-DP	Revision	G.4
Drawn By	M.WATSON	Designed By	Y.SONG
Checked By	C.GUTHRIE	Ind. Review	
Approved		Approval Date	
File Name			
Sheet No.	SHEET 13 OF 13		
Scale	As indicated	Sheet Size	A1
NOT FOR CONSTRUCTION			
Drawing Number		Revision	

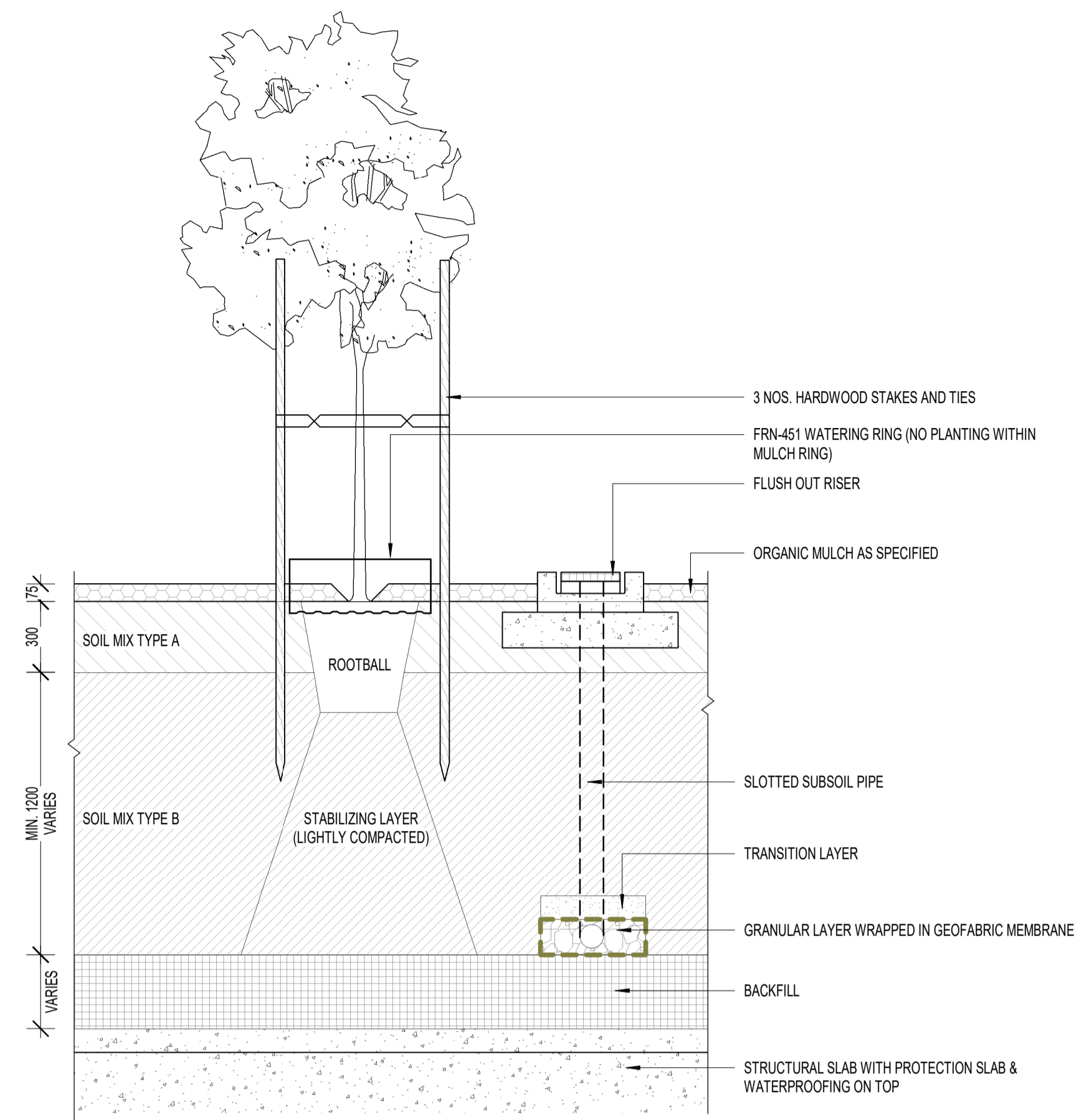
Revised By	In Serv	Rev.	Date	Description	Designed	Checked	Ind. Rev.	Approv.
		G.4	31/10/2024	ISSUED FOR DEVELOPMENT PLAN	YS	CG		
		G.3	11/09/2023	ISSUED FOR DEVELOPMENT PLAN	ES	CG		
		G.2	22/03/2022	ISSUED FOR DEVELOPMENT PLAN	ES	CG		
		G.1	14/02/2022	ISSUED FOR DEVELOPMENT PLAN	ES	CG		

Consultant
 Cross Yarra Partnership
 Franchisee / Lessee

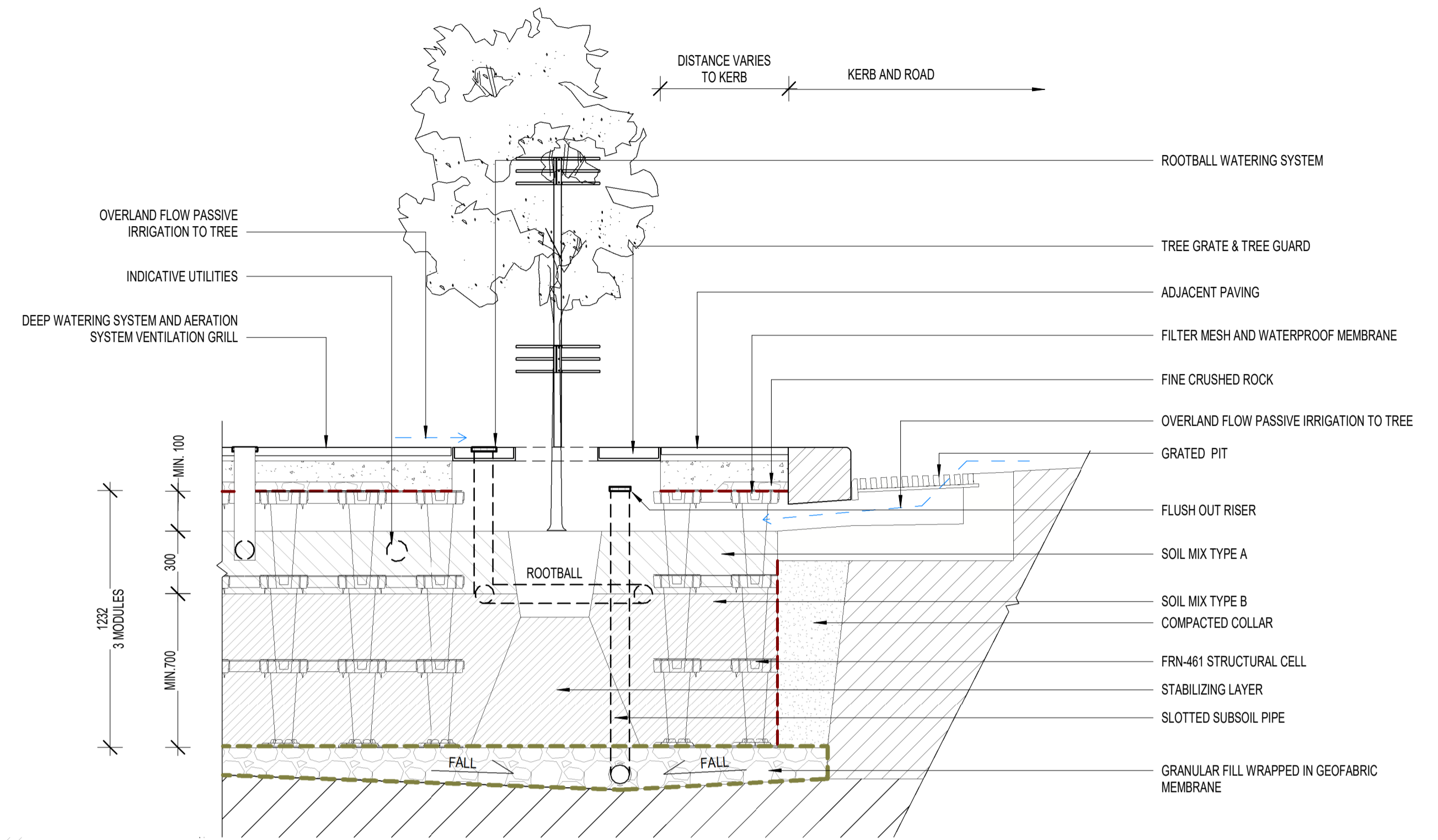
ARCHITECTURAL
 TOWN HALL
 TOWN HALL PRECINCT
 LANDSCAPE ARCHITECTURE
 SECTIONS - SHEET 13

This drawing has been prepared by, or compiled from information provided by, persons other than PTV. To the maximum extent permitted by law, PTV does not accept responsibility for, and makes no representations in relation to, the completeness, accuracy or quality of any information contained in this drawing. Each user of this drawing releases PTV from all and any loss, damage, cost, expense or liability in relation to the use of, or any reliance on, this drawing or the information contained in it.
 All written dimensions take precedence over scaled dimensions.
 This drawing is provided only for the information of the person or organisation to whom PTV provides it. It may not be provided to, or used by, any other person without PTV's prior written consent.

SCALE AS INDICATED

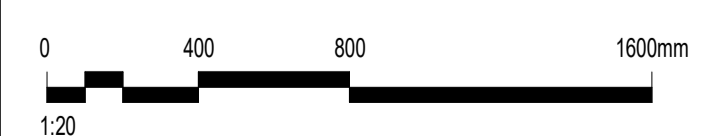


1 LAN-501 TREE IN SOFTSCAPE ON STRUCTURE - DETAIL
1:20



2 LAN-501 TREE IN PAVEMENT (STRATA VAULT) ON GRADE - DETAIL
1:20

28/09/2023 3:07:55 PM



Revised By	In Serv	Rev	Date	Description	Designed	Checked	Ind. Rev.	Approv.
		G.2	22/03/2022	ISSUED FOR DEVELOPMENT PLAN	ES	CG		
		G.1	14/02/2022	ISSUED FOR DEVELOPMENT PLAN	ES	CG		

This drawing has been prepared by, or compiled from information provided by, persons other than PTV. To the maximum extent permitted by law, PTV takes no responsibility for, and makes no representations in relation to, the completeness, accuracy or quality of any information contained in this drawing. Each user of this drawing releases PTV from all and any liability, damage, cost, expense or liability in relation to the use of, or any reliance on, this drawing or the information contained in it.

All written dimensions take precedence over scaled dimensions.

This drawing is provided only for the information of the person or organization to whom PTV provides it. It may not be provided to, or used by, any other person without PTV's prior written consent.

Consultant

Franchisee / Lessee

ARCHITECTURAL
TOWN HALL
TOWN HALL PRECINCT
LANDSCAPE ARCHITECTURE
TREE DETAILS - SHEET 01

Up Location East. North. ID#

Down Location East. North. ID#

Datum

DEVELOPMENT PLAN SUBMISSION

Project Drawing Number: TAS-CYP-CS-00-DRG-AUD-CBS-746201-DP

Revision: G.2

	Drawn By M.WATSON Checked By C.GUTHRIE Approved Approval Date	Designed By E.SHAW Ind. Review Approval Date
File Name SHEET 01 OF 01 Scale 1:20 Sheet Size A1	Drawing Number	Revision

NOT FOR CONSTRUCTION