


PLAN TO DESIGNATE THE PROJECT AREA PURSUANT TO SECTION 95(2) MAJOR TRANSPORT PROJECTS FACILITATION ACT 2009
 Lodged in Central Plan Office
 Dated this **2** day of **AUGUST**, 2017
David R Boyle
 David R Boyle, Acting Surveyor-General

LEGEND
 **PROJECT AREA**

CHEL TENHAM
 Doc No: SPA-013-C-LXA-MAP-00-CGS-XGS-0002 Version 3-00



LEVEL CROSSING REMOVAL PROJECT

0 100 200 300 400
 Paper size: A3 Scale 1:10,000 metres

Index
 Sheet 1 of 17
LEGL./17-339



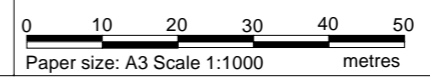
LEGEND
 **PROJECT AREA**

CHELTENHAM

Doc No: SPA-013-C-LXA-MAP-00-CGS-XGS-0002 Version 3-00



LEVEL CROSSING REMOVAL PROJECT





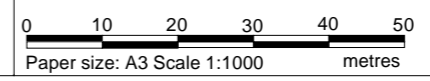
LEGEND
 **PROJECT AREA**

CHELTENHAM

Doc No: SPA-013-C-LXA-MAP-00-CGS-XGS-0002 Version 3-00



LEVEL CROSSING REMOVAL PROJECT



GD094 MGA ZONE 55



SEE SHEET 3

SEE SHEET 3

SEE SHEET 5

SEE SHEET 5

SEE SHEET 6

SEE SHEET 6

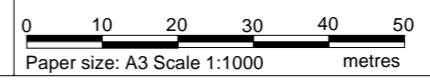
LEGEND
PROJECT AREA

CHELTENHAM

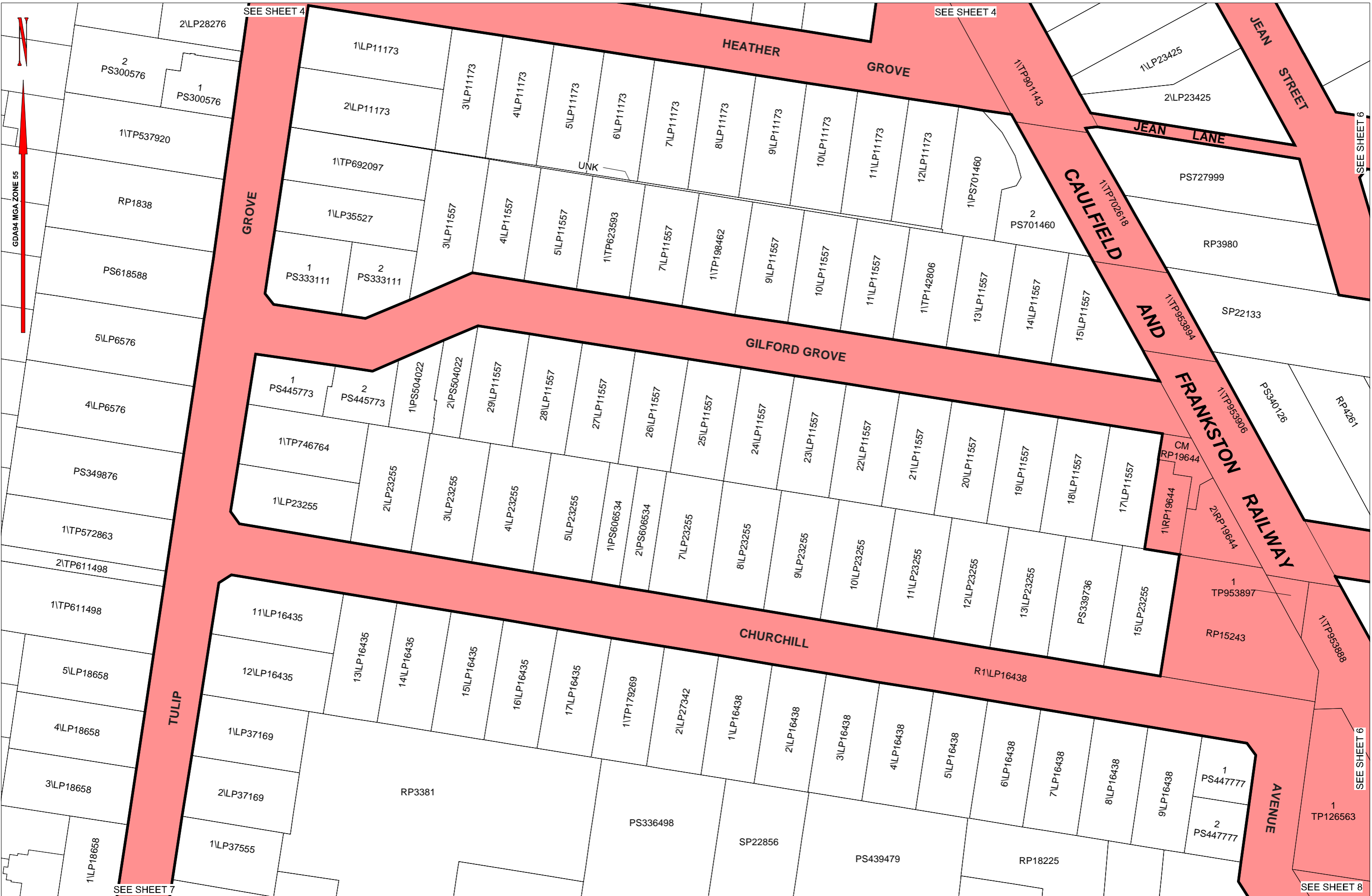


LEVEL CROSSING REMOVAL PROJECT

Doc No: SPA-013-C-LXA-MAP-00-CGS-XGS-0002 Version 3-00



Sheet 4 of 17
LEGL./17-339

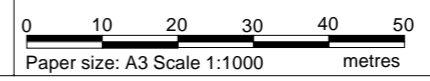


LEGEND
 PROJECT AREA

CHELTENHAM



LEVEL CROSSING REMOVAL PROJECT





SEE SHEET 5

SEE SHEET 5

SEE SHEET 8

SEE SHEET 8

SEE SHEET 8

SEE SHEET 9

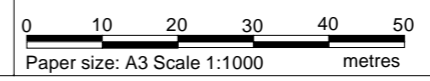
LEGEND
 PROJECT AREA

CHEL TENHAM

Doc No: SPA-013-C-LXA-MAP-00-CGS-XGS-0002 Version 3-00



LEVEL CROSSING REMOVAL PROJECT



Sheet 6 of 17
LEGL./17-339



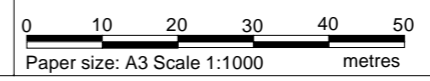
LEGEND
 PROJECT AREA

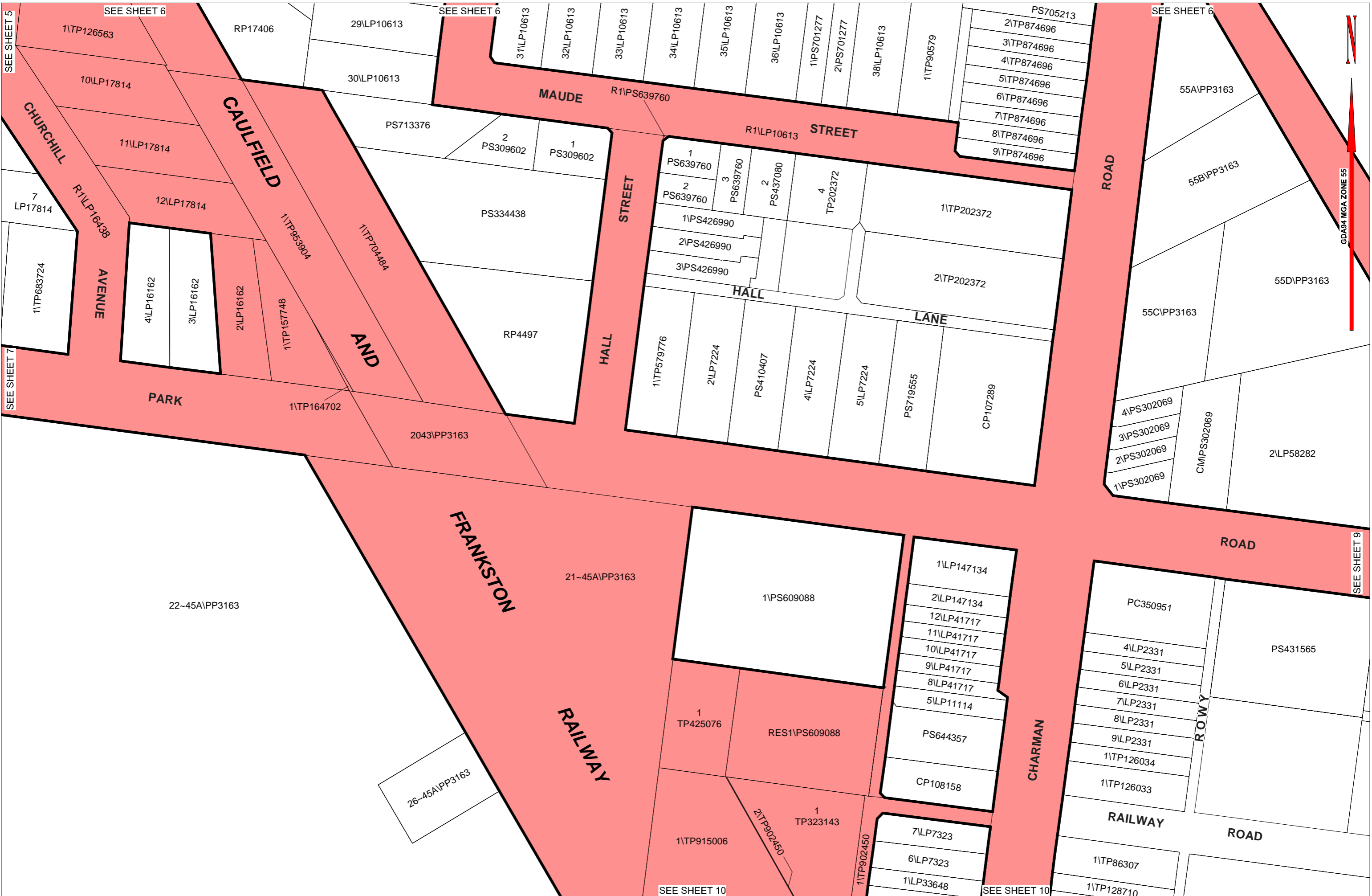
CHELTENHAM

Doc No: SPA-013-C-LXA-MAP-00-CGS-XGS-0002 Version 3-00



LEVEL CROSSING REMOVAL PROJECT





SEE SHEET 5

SEE SHEET 6

SEE SHEET 6

SEE SHEET 6

SEE SHEET 7

SEE SHEET 9

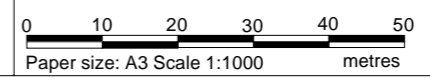
LEGEND
 PROJECT AREA

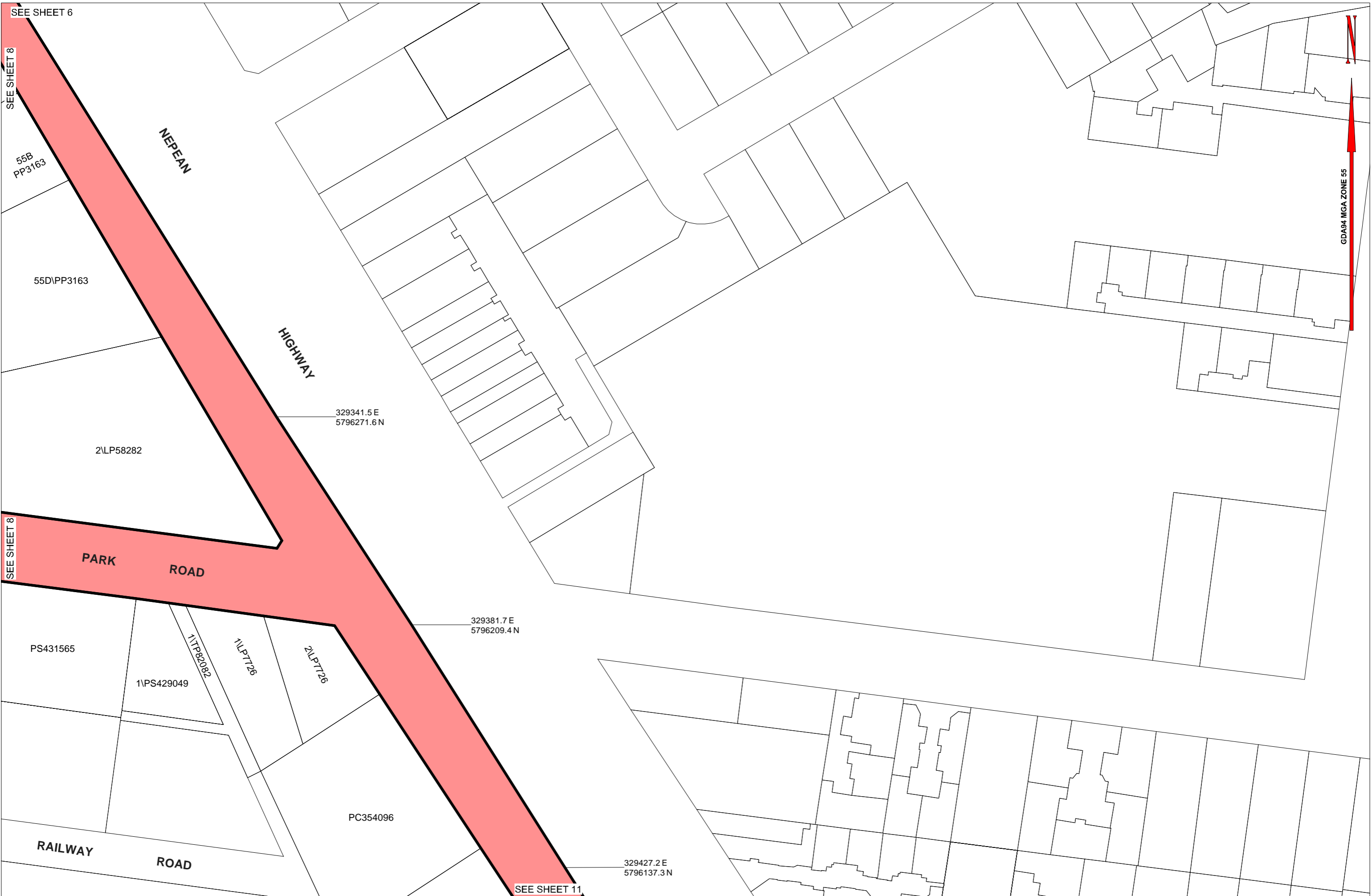
CHELTEMHAM

Doc No: SPA-013-C-LXA-MAP-00-CGS-XGS-0002 Version 4-00



LEVEL CROSSING REMOVAL PROJECT





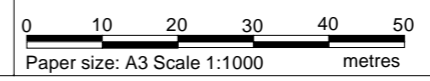
LEGEND
 PROJECT AREA

CHELTENHAM

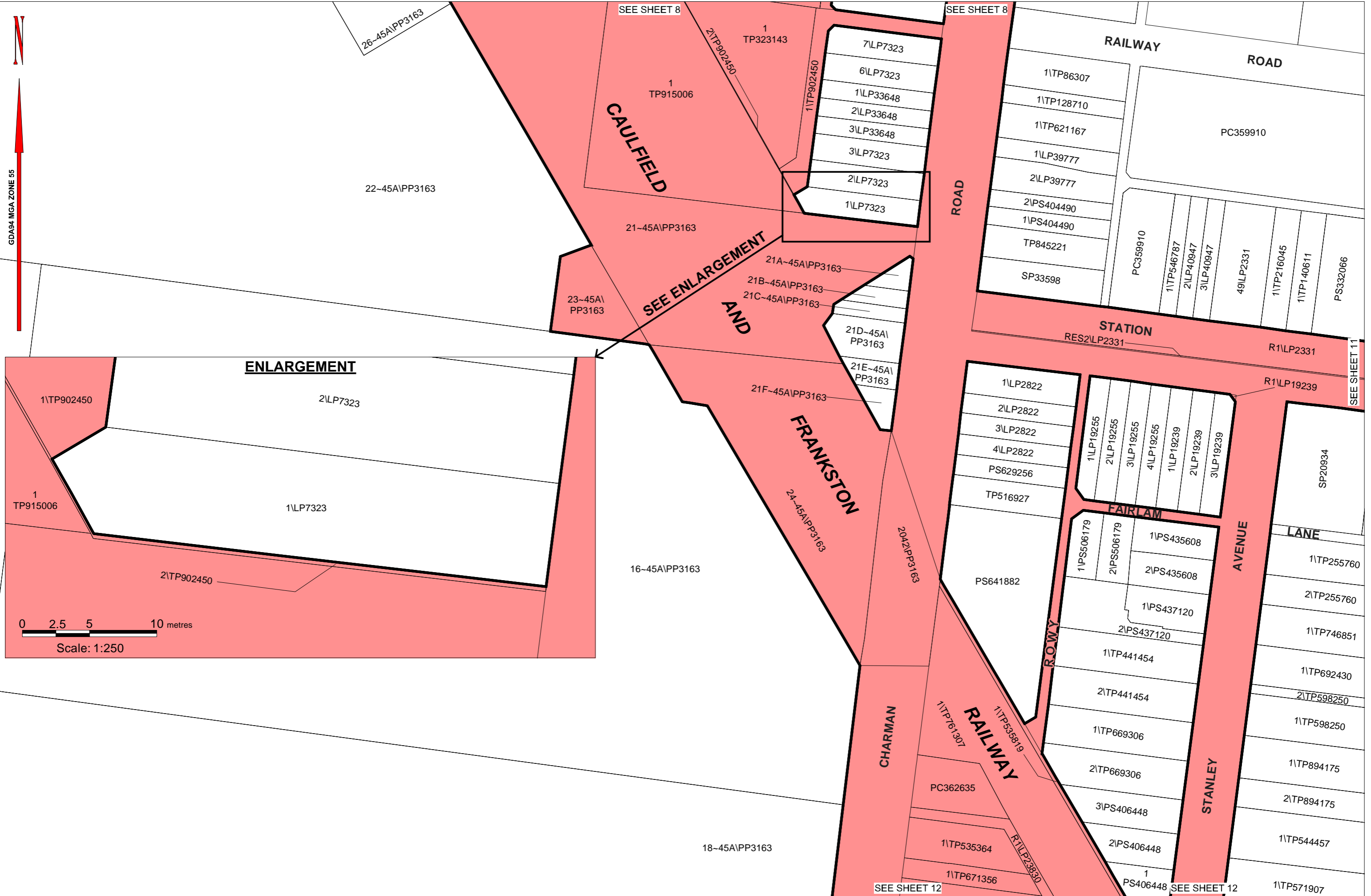
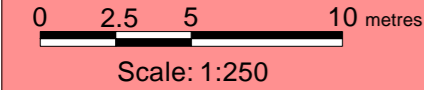
Doc No: SPA-013-C-LXA-MAP-00-CGS-XGS-0002 Version 3-00



LEVEL CROSSING REMOVAL PROJECT



GDA94 MGA ZONE 55



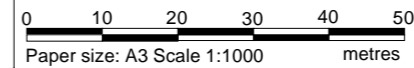
LEGEND
PROJECT AREA

CHELTENHAM

Doc No: SPA-013-C-LXA-MAP-00-CGS-XGS-0002 Version 4-00



LEVEL CROSSING REMOVAL PROJECT





SEE SHEET 9

GDA94 MGA ZONE 55

SEE SHEET 10 R1\LP2822

SEE SHEET 13

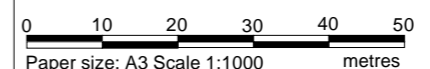
LEGEND
 PROJECT AREA

CHEL TENHAM

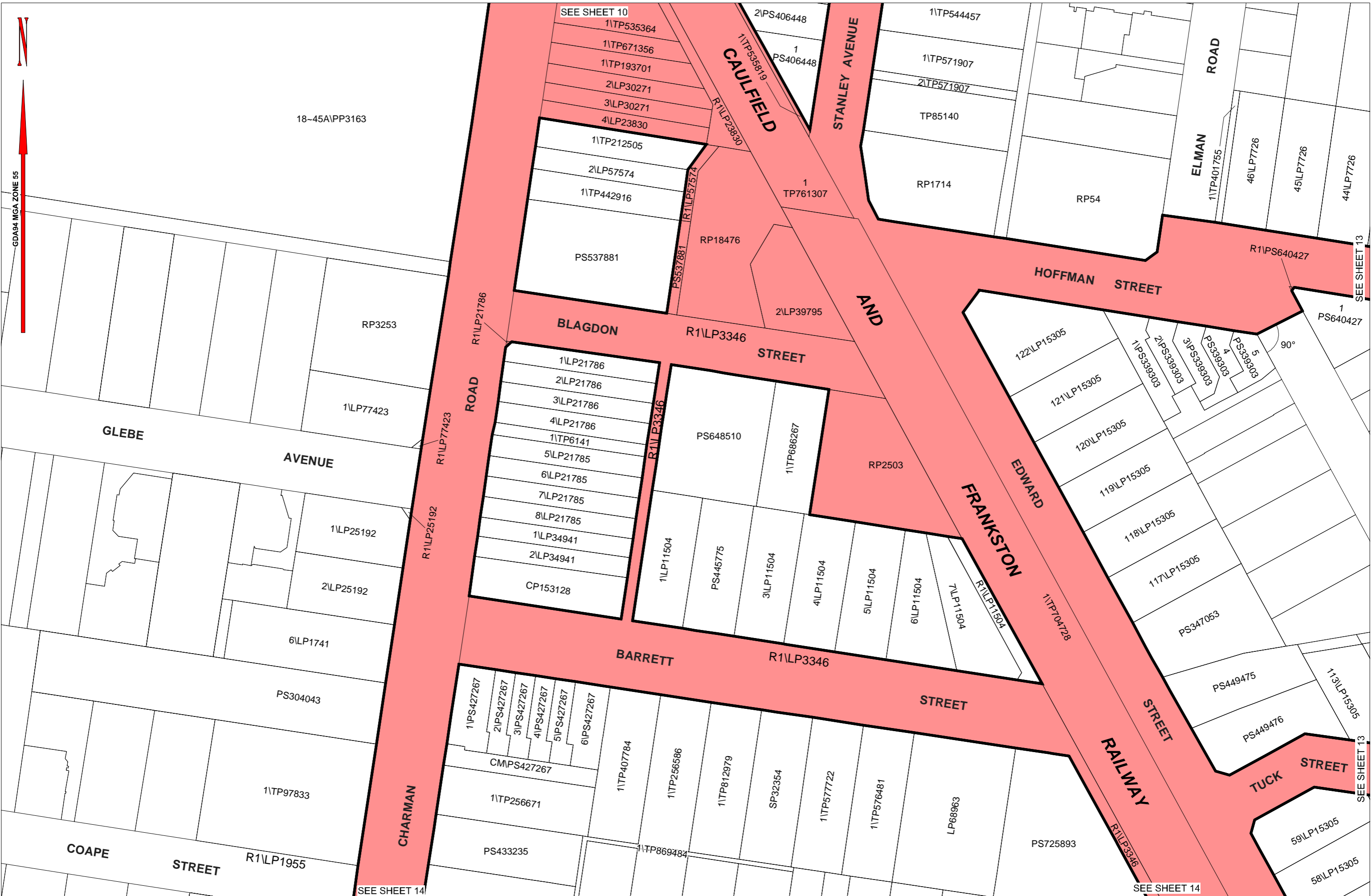


LEVEL CROSSING REMOVAL PROJECT

Doc No: SPA-013-C-LXA-MAP-00-CGS-XGS-0002 Version 3-00



Sheet 11 of 17
LEGL./17-339



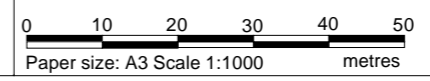
LEGEND
PROJECT AREA

CHELTENHAM



LEVEL CROSSING REMOVAL PROJECT

Doc No: SPA-013-C-LXA-MAP-00-CGS-XGS-0002 Version 3-00



Sheet 12 of 17
LEGL./17-339



SEE SHEET 12

SEE SHEET 12

SEE SHEET 15

SEE SHEET 11

GDA94 MGA ZONE 55

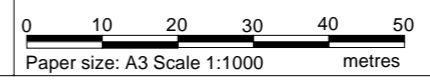
LEGEND
 PROJECT AREA

CHELTENHAM

Doc No: SPA-013-C-LXA-MAP-00-CGS-XGS-0002 Version 3-00



LEVEL CROSSING REMOVAL PROJECT



SEE SHEET 15

Sheet 13 of 17
LEGL./17-339



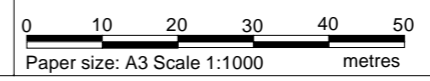
LEGEND
 PROJECT AREA

CHELTENHAM

Doc No: SPA-013-C-LXA-MAP-00-CGS-XGS-0002 Version 4-00



LEVEL CROSSING REMOVAL PROJECT





SEE SHEET 14

SEE SHEET 13

SEE SHEET 16

GDA94 MGA ZONE 55

329 789.8 E
5 795 584.4 N

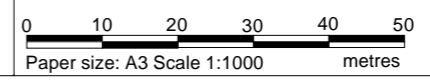
LEGEND
 PROJECT AREA

CHEL TENHAM

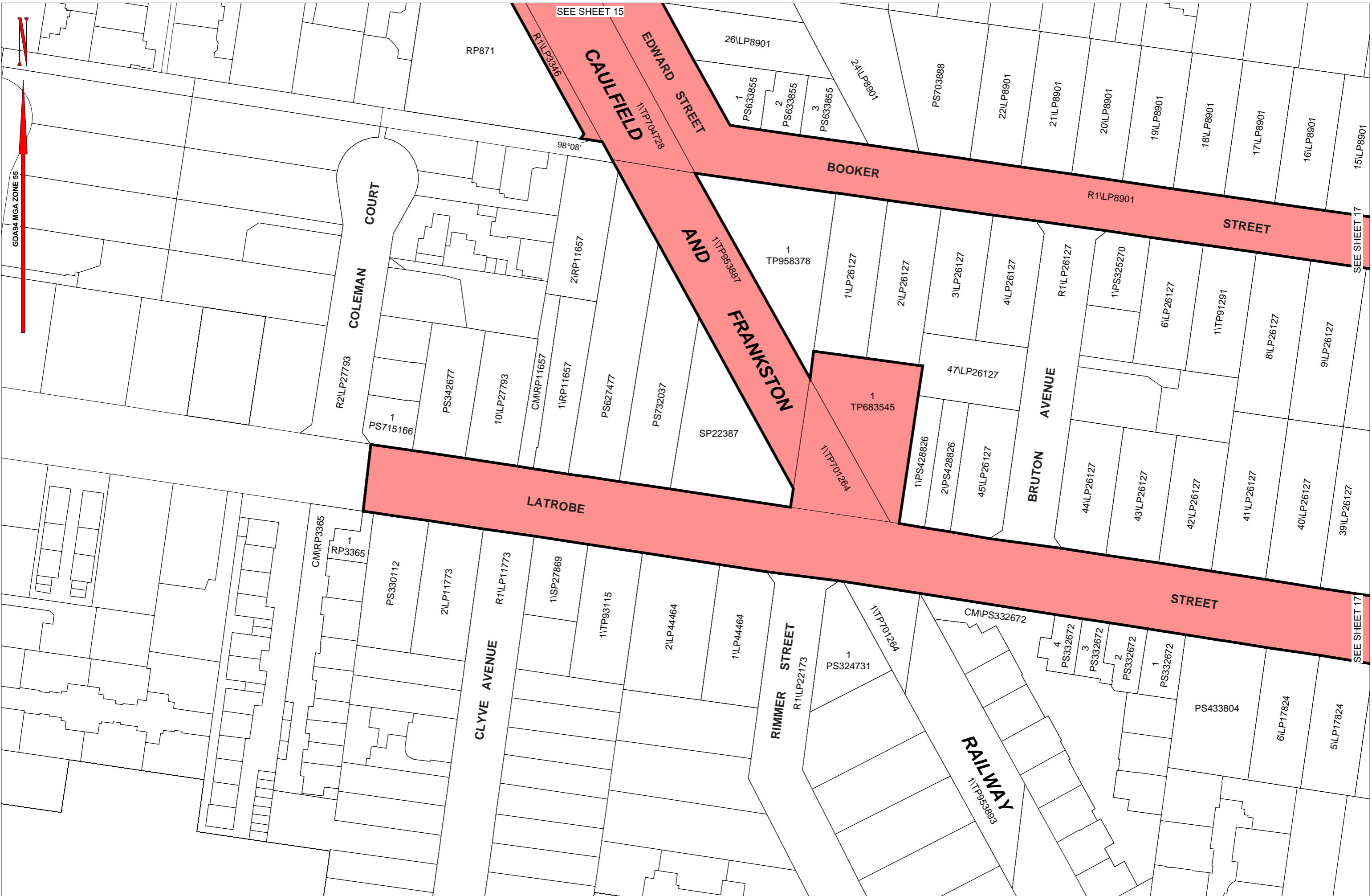


LEVEL CROSSING REMOVAL PROJECT

Doc No: SPA-013-C-LXA-MAP-00-CGS-XGS-0002 Version 3-00



Sheet 15 of 17
LEGL./17-339



SEE SHEET 15

SEE SHEET 17

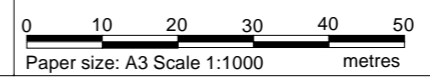
SEE SHEET 17

LEGEND
 PROJECT AREA

CHELTENHAM



LEVEL CROSSING REMOVAL PROJECT



Doc No: SPA-013-C-LXA-MAP-00-CGS-XGS-0002 Version 3-00

Sheet 16 of 17
LEGL./17-339



SEE SHEET 16

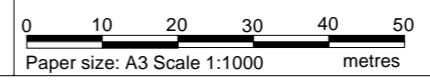
SEE SHEET 16

GDA94 MGA ZONE 55

LEGEND
 PROJECT AREA

CHELTENHAM

Doc No: SPA-013-C-LXA-MAP-00-CGS-XGS-0002 Version 3-00



LEVEL CROSSING REMOVAL PROJECT