

Level crossing removal works

Getting around Glen Huntly and Caulfield East

Works
5 May
to early
August



Getting around Glen Huntly and Caulfield East

We're making the Frankston Line level crossing free by removing all 27 of the dangerous and congested level crossings by 2029 and building 17 new stations, improving safety, reducing congestion and allowing more trains to run more often.

At Glen Huntly we are removing the boom gates at Neerim Road and Glen Huntly Road. Over the next few months, we'll work to dig a 1.2km rail trench, build a new Glen Huntly Station, and remove the dangerous boom gates for good.


During this time both Glen Huntly Road and Neerim Road will be closed at the level crossings. By closing both roads at the same time, our crews will be able to work quicker and get the roads and rail line open sooner.

This means there will be some changes to how you get around Glen Huntly and Caulfield East. This booklet has maps and information to help you safely get to where you need to go, whether you're walking, driving, or taking public transport.

Thank you for your patience during this time.

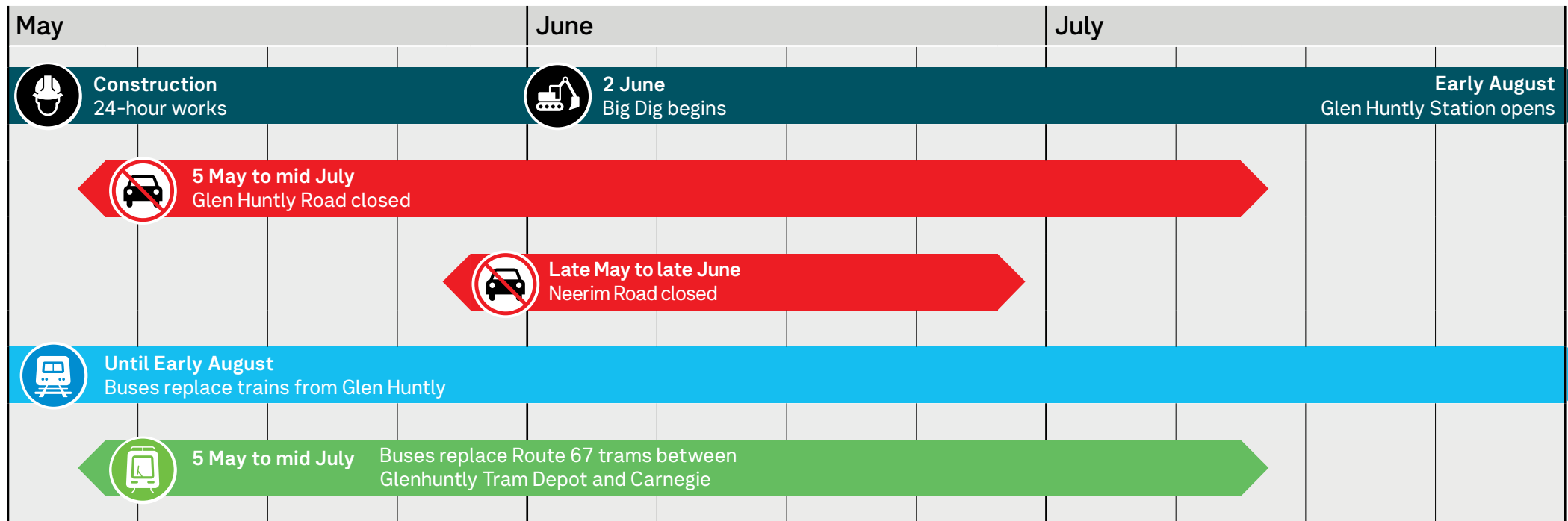
In this booklet:

Pedestrians.....	4
Drivers.....	6
Route 67 Tram passengers.....	8
Frankston Line passengers.....	10
PTV Buses 623 and 624.....	11



Works are on, shops are open

You'll still be able to visit the shops along Glen Huntly Road during the works, and pedestrian access along the footpath will be maintained at all times. A free community shuttle bus will be available to help people cross to the other side of the rail line. Local parking will remain available on surrounding streets.





Pedestrians

Pedestrian and footpath access to the area will be maintained with some local detours in place.

Detours will be clearly signposted and temporary fencing and concrete barriers will separate the works area and keep pedestrians safe.

Friday 5 May to mid-July: Glen Huntly Road closed

Glen Huntly Road will be closed to vehicles between James Street and Grange Road, but pedestrians will still be able to use the footpaths to visit the local shops.





Community Shuttle Bus

If you need help to safely cross to the other side of the rail line, you can travel on the Yarra Trams replacement bus for free if you're not connecting with a tram or train service. Simply board the bus at a tram replacement bus stop or temporary replacement bus stops. See page 8 'Route 67 Tram passengers' for detailed information.

Monday 29 May to late June: Glen Huntly Road and Neerim Road closed

The Neerim Road level crossing will also be closed, with no pedestrian access between Watson Grove and Heath Drive, and across the level crossing.





Drivers

If you usually drive through Glen Huntly, you will be detoured while these major works take place.

Detours will be clearly signposted and traffic management will be in place to keep you safe. Please take care when driving around construction zones and follow the detour signage and any instructions from traffic control staff.

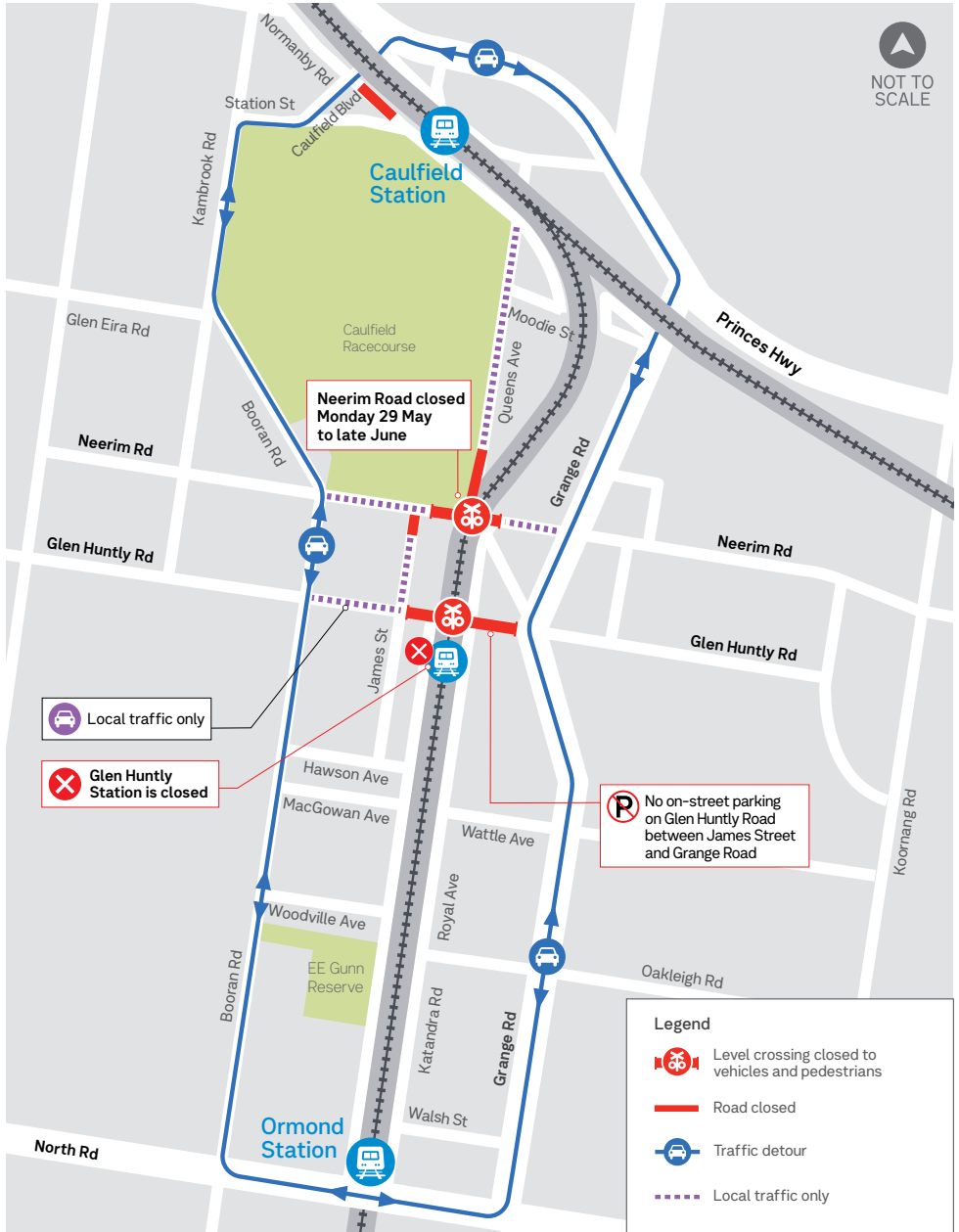
Friday 5 May to mid-July: Glen Huntly Road closed

Glen Huntly Road will be closed to vehicles between Booran Road and Grange Road.



Monday 29 May to late June: Glen Huntly Road and Neerim Road closed

Neerim Road will be closed to vehicles between Booran Road and Grange Road. The level crossing will also be closed, with no pedestrian access between Watson Grove and Heath Drive, and across the level crossing.





Route 67 Tram passengers

From May, we're removing the tram tracks that cross the rail line at Glen Huntly Road. This means trams can't operate through this area.

Buses replace Route 67 trams between Glenhuntly Tram Depot and Carnegie from 9pm Friday 5 May until Glen Huntly Road reopens in mid-July and tram services resume. When you change from the bus to the tram you must touch on your myki to validate your travel.

Friday 5 May to mid-July: Glen Huntly Road closed



Monday 29 May to late June: Glen Huntly Road and Neerim Road closed





Frankston Line rail passengers

The station will remain closed until the new Glen Huntly Station opens in early August.

From **8 May until 9pm 2 June** a shuttle bus will operate between Caulfield and Ormond stations to connect passengers in Glen Huntly to train services.

Buses replace trains on sections of the line **until early August**.

Visit ptv.vic.gov.au/frankston-disruptions for the latest information.





PTV bus routes 623 and 624

From late May to late June, passengers on the PTV route 623 and route 624 bus services will be detoured while Neerim Road is closed.

On the detoured sections, buses will only stop at the following stops:

- PTV 623: Kambrook Road/Glen Eira Road, Maroona Road/Neerim Road and Milton Street/Neerim Road
- PTV 624: Caulfield Station/Sir John Monash Drive, Maroona Road/Neerim Road, and Milton Street/Neerim Road





Support local and visit Glen Huntly Village

Pick up a copy of the Glen Huntly Village trader directory to see a map of where you can park while works are on.



Pick up a copy at a participating trader, or visit levelcrossings.vic.gov.au/shopglenhuntly

Stay up to date



For the more recent information and maps on train, tram, road and pedestrian disruptions:

Visit bigbuild.vic.gov.au/glen-huntly or use your phone to scan the QR code.

Please be advised that detour routes and replacement bus stop locations may vary slightly.

Plan ahead at ptv.vic.gov.au



For other languages visit ptv.vic.gov.au/languages or call 9321 5450.