



NOTE:
 THE UNDERLYING CADASTRAL PARCEL LINEWORK WITHIN THIS PLAN SHOWN THUS — HAS BEEN DERIVED FROM THE VICMAP PROPERTY DATASET. AS PARCEL SPATIAL ACCURACY VARIES THIS INFORMATION SHOULD ONLY BE USED FOR LOCALITY PURPOSES UNLESS OTHERWISE DEFINED WITH AN SPI, LOT/PLAN AND/OR SURVEY REFERENCE.

PLAN TO DESIGNATE THE PROJECT AREA PURSUANT TO SECTION 95(2) MAJOR TRANSPORT PROJECTS FACILITATION ACT 2009
 Lodged in the Central Plan Office
 Dated this 31st day of July 2020

 EDWARD CICHOCKI
 Acting Surveyor-General

LEGEND

 PROJECT AREA

HURSTBRIDGE LINE UPGRADE PROJECT (STAGE 2)

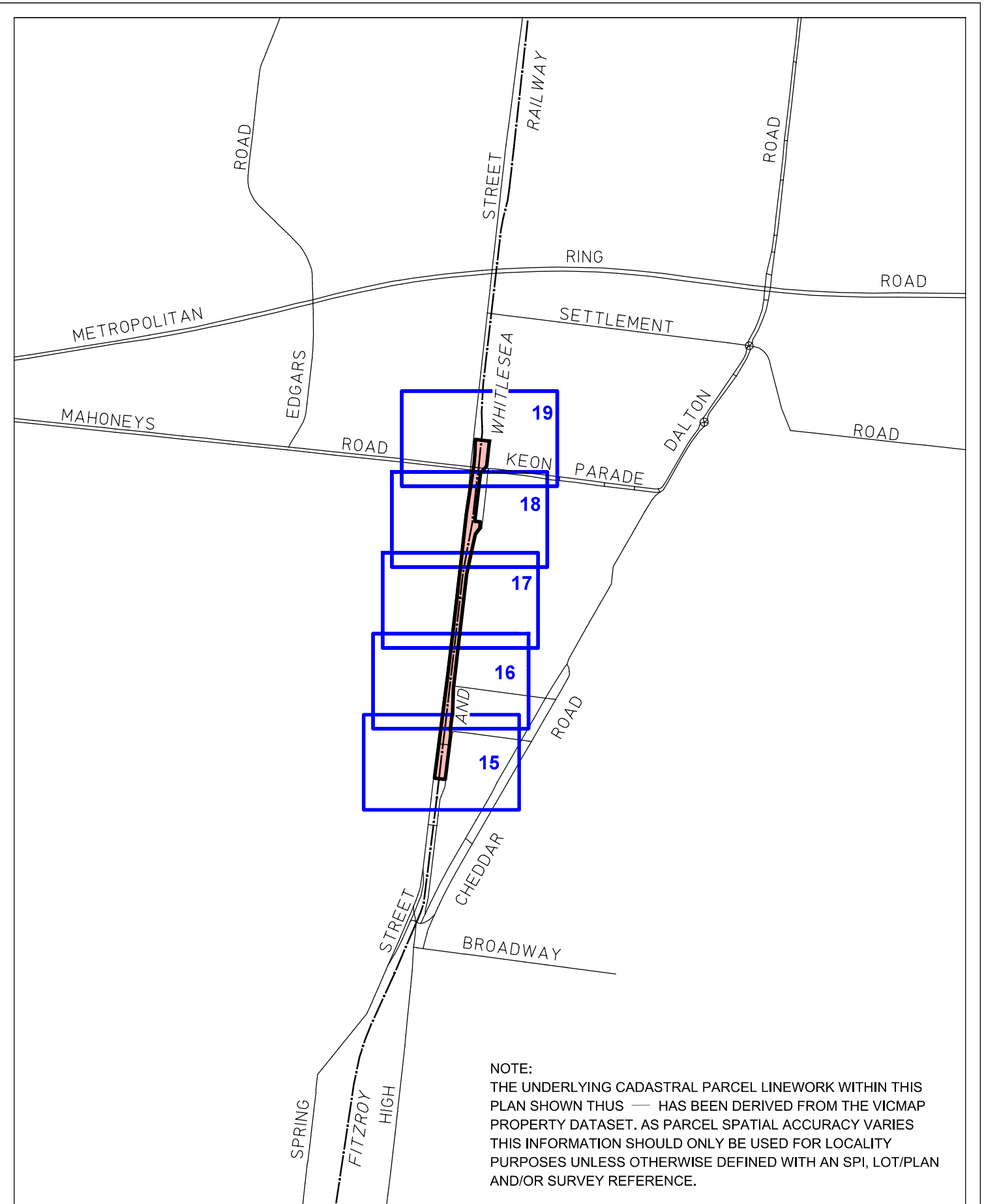
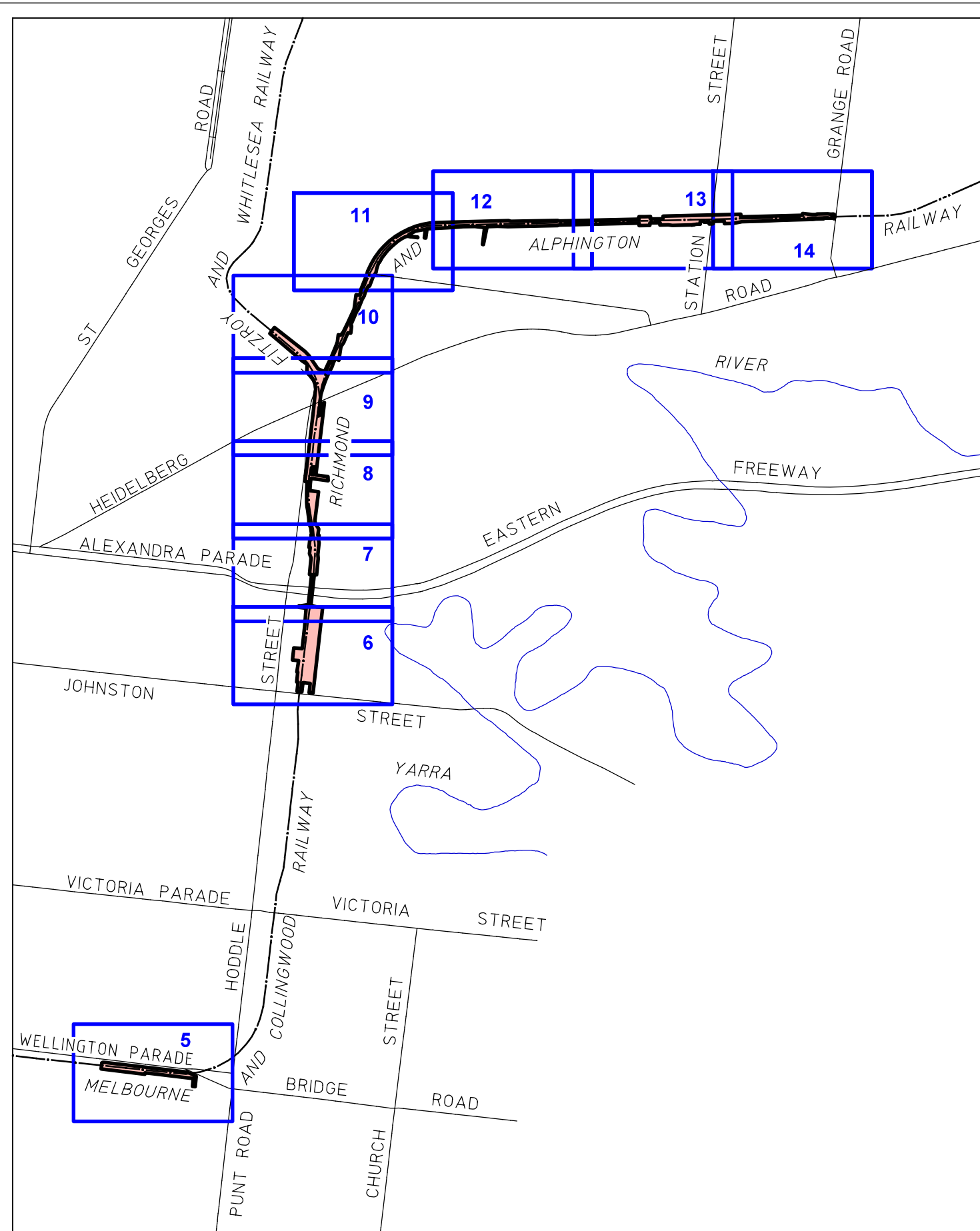


LEVEL CROSSING REMOVAL PROJECT

1000 500 0 1000 2000 3000 4000
 LENGTHS ARE IN METRES


SCALE 1:100000

ORIGINAL SHEET SIZE: A3	SHEET 1 of 70	LEGL./19-061
-------------------------	---------------	--------------



NOTE:
 THE UNDERLYING CADASTRAL PARCEL LINEWORK WITHIN THIS PLAN SHOWN THUS — HAS BEEN DERIVED FROM THE VICMAP PROPERTY DATASET. AS PARCEL SPATIAL ACCURACY VARIES THIS INFORMATION SHOULD ONLY BE USED FOR LOCALITY PURPOSES UNLESS OTHERWISE DEFINED WITH AN SPI, LOT/PLAN AND/OR SURVEY REFERENCE.

LEGEND

 PROJECT AREA

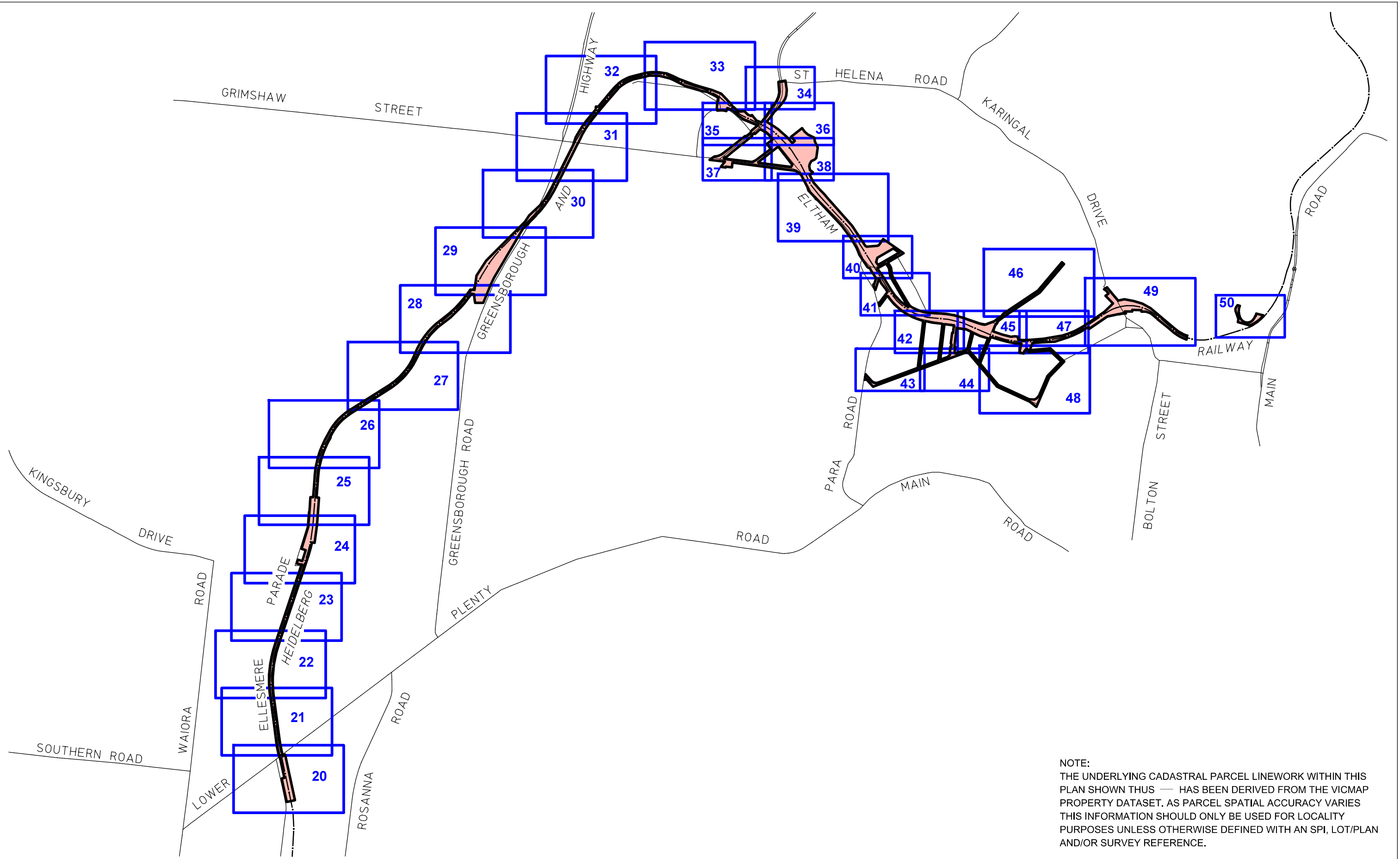
HURSTBRIDGE LINE UPGRADE PROJECT (STAGE 2)



LEVEL CROSSING REMOVAL PROJECT


250 125 0 250 500 750 1000 SCALE
 LENGTHS ARE IN METRES 1:25000

ORIGINAL SHEET SIZE: A3	SHEET 2 of 70	LEGL./19-061
----------------------------	------------------	--------------

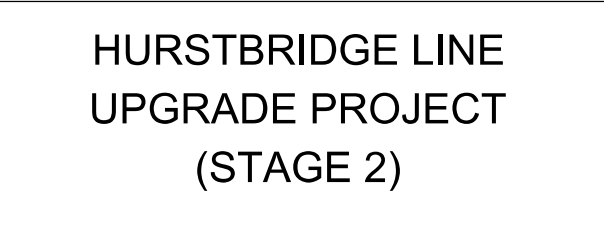


NOTE:
 THE UNDERLYING CADASTRAL PARCEL LINWORK WITHIN THIS PLAN SHOWN THUS — HAS BEEN DERIVED FROM THE VICMAP PROPERTY DATASET. AS PARCEL SPATIAL ACCURACY VARIES THIS INFORMATION SHOULD ONLY BE USED FOR LOCALITY PURPOSES UNLESS OTHERWISE DEFINED WITH AN SPI, LOT/PLAN AND/OR SURVEY REFERENCE.

LEGEND

 PROJECT AREA

HURSTBRIDGE LINE UPGRADE PROJECT (STAGE 2)



MGA2020 ZONE 55

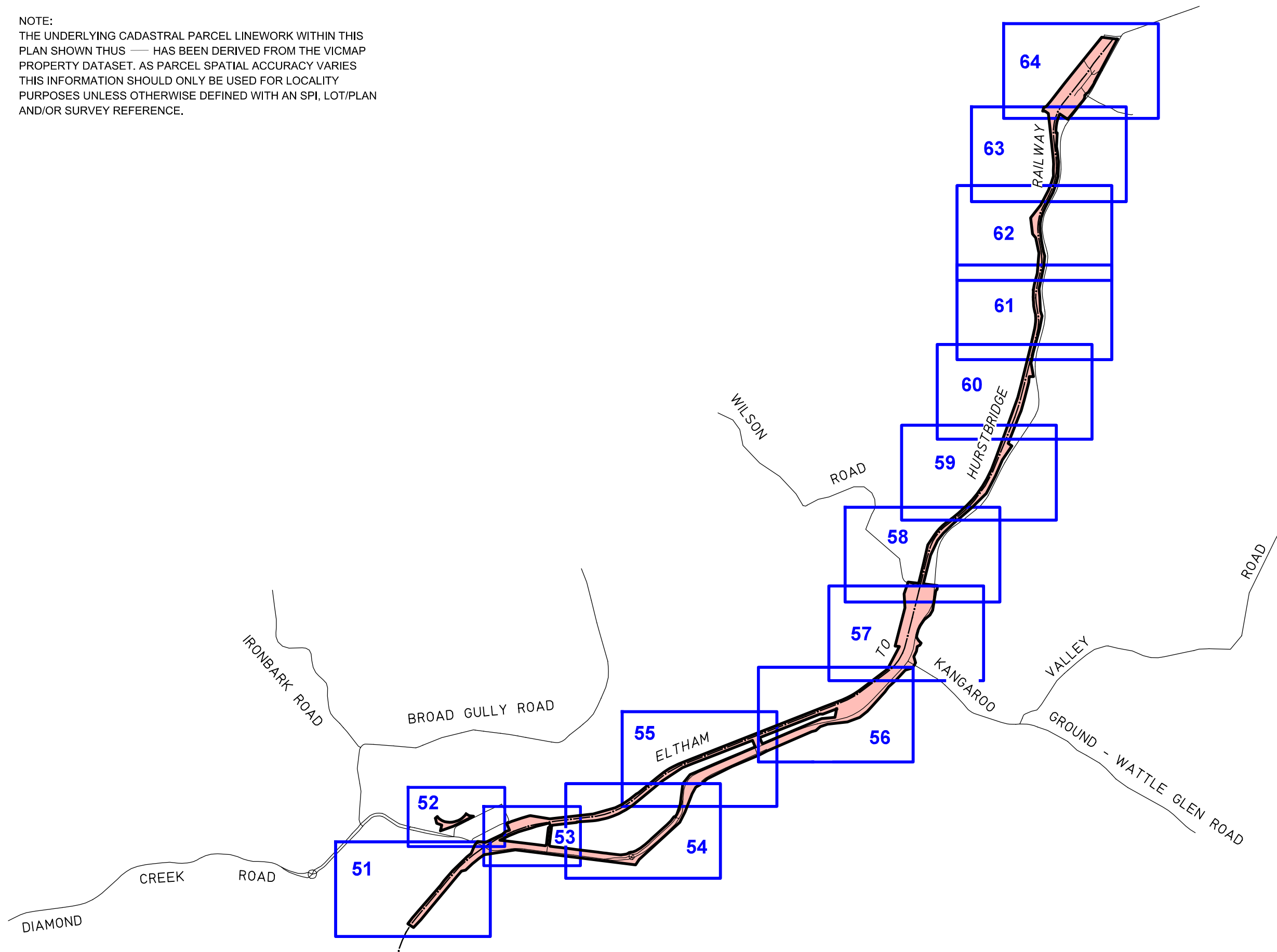



LEVEL CROSSING REMOVAL PROJECT

250 125 0 250 500 750 1000 SCALE
 LENGTHS ARE IN METRES 1:25000

ORIGINAL SHEET SIZE: A3	SHEET 3 of 70	LEGL./19-061
-------------------------	---------------	--------------

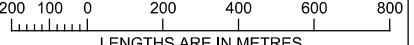
NOTE:
 THE UNDERLYING CADASTRAL PARCEL LINEWORK WITHIN THIS PLAN SHOWN THUS — HAS BEEN DERIVED FROM THE VICMAP PROPERTY DATASET. AS PARCEL SPATIAL ACCURACY VARIES THIS INFORMATION SHOULD ONLY BE USED FOR LOCALITY PURPOSES UNLESS OTHERWISE DEFINED WITH AN SPI, LOT/PLAN AND/OR SURVEY REFERENCE.




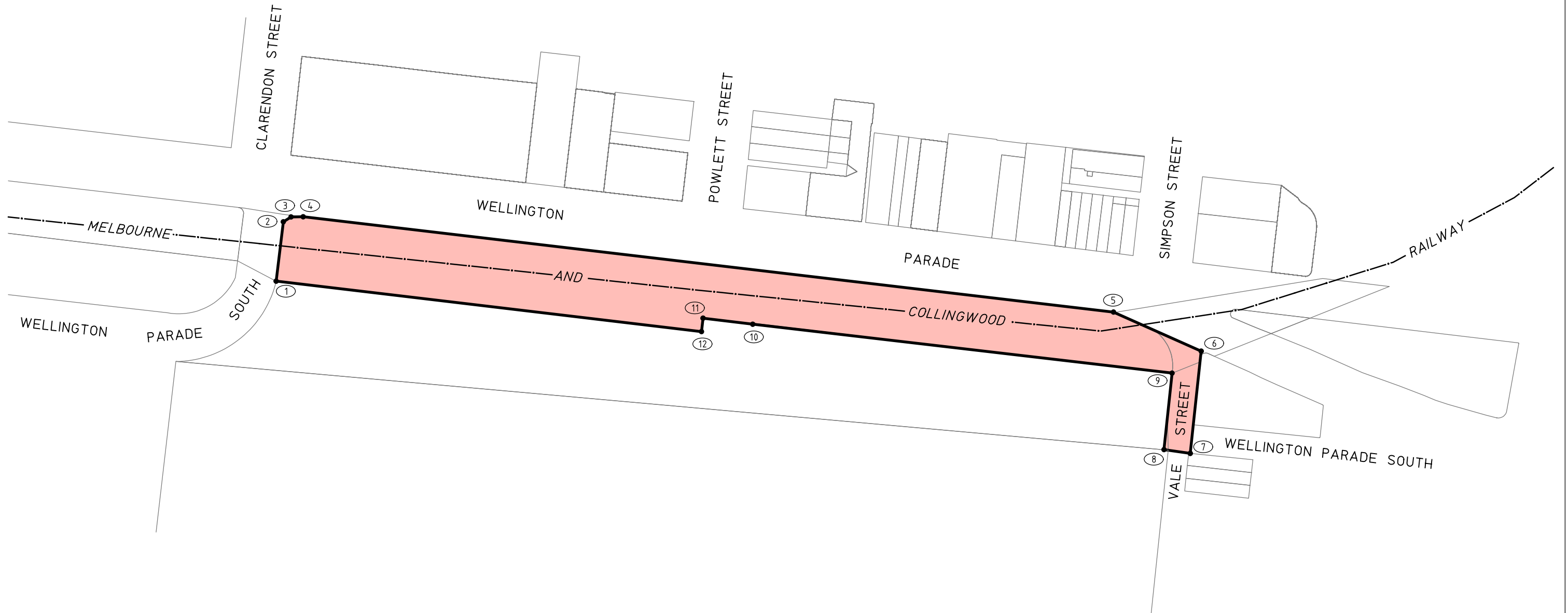
LEGEND
 PROJECT AREA



HURSTBRIDGE LINE
 UPGRADE PROJECT
 (STAGE 2)




LEVEL CROSSING REMOVAL PROJECT		
 LENGTHS ARE IN METRES		SCALE 1:20000
ORIGINAL SHEET SIZE: A3	SHEET 4 of 70	LEGL./19-061

NOTE:
 THE UNDERLYING CADASTRAL PARCEL LINEWORK WITHIN THIS
 PLAN SHOWN THUS  HAS BEEN DERIVED FROM THE
 VICMAP PROPERTY DATASET. AS PARCEL SPATIAL ACCURACY
 VARIES THIS INFORMATION SHOULD ONLY BE USED FOR LOCALITY
 PURPOSES UNLESS OTHERWISE DEFINED WITH AN SPI, LOT/PLAN
 AND/OR SURVEY REFERENCE.

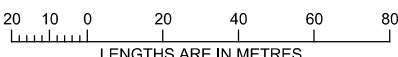



POINTS SHOWN THUS  ARE COORDINATED.
 SEE SHEET 65, 66, 67, 68, 69, 70 FOR SCHEDULE OF COORDINATES.
 LINES SHOWN THUS  ARE THE VICMAP PARCELS
 WHICH ARE THE APPROXIMATE LOCATION ONLY OF TITLE
 BOUNDARIES.

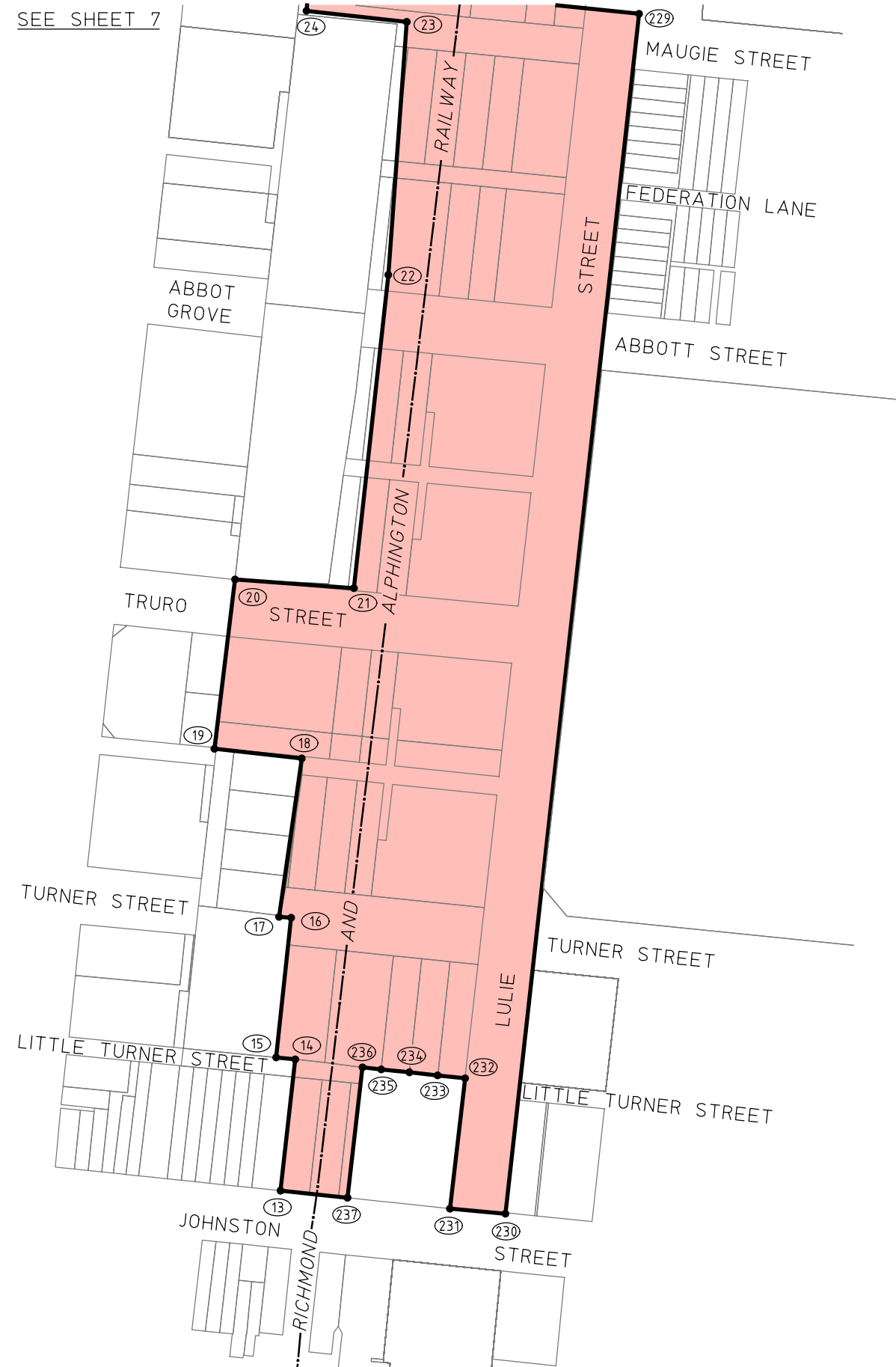
LEGEND
 PROJECT AREA



HURSTBRIDGE LINE UPGRADE PROJECT (STAGE 2)




LEVEL CROSSING REMOVAL PROJECT		
 LENGTHS ARE IN METRES		SCALE 1:2000
ORIGINAL SHEET SIZE: A3	SHEET 5 of 70	LEGL./19-061

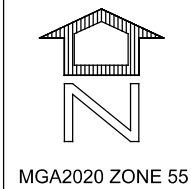
NOTE:
 THE UNDERLYING CADASTRAL PARCEL LINEWORK WITHIN THIS PLAN SHOWN THUS  HAS BEEN DERIVED FROM THE VICMAP PROPERTY DATASET. AS PARCEL SPATIAL ACCURACY VARIES THIS INFORMATION SHOULD ONLY BE USED FOR LOCALITY PURPOSES UNLESS OTHERWISE DEFINED WITH AN SPI, LOT/PLAN AND/OR SURVEY REFERENCE.

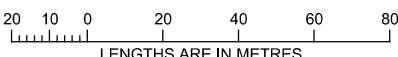



POINTS SHOWN THUS  ARE COORDINATED.
 SEE SHEET 65, 66, 67, 68, 69, 70 FOR SCHEDULE OF COORDINATES.
 LINES SHOWN THUS  ARE THE VICMAP PARCELS WHICH ARE THE APPROXIMATE LOCATION ONLY OF TITLE BOUNDARIES.

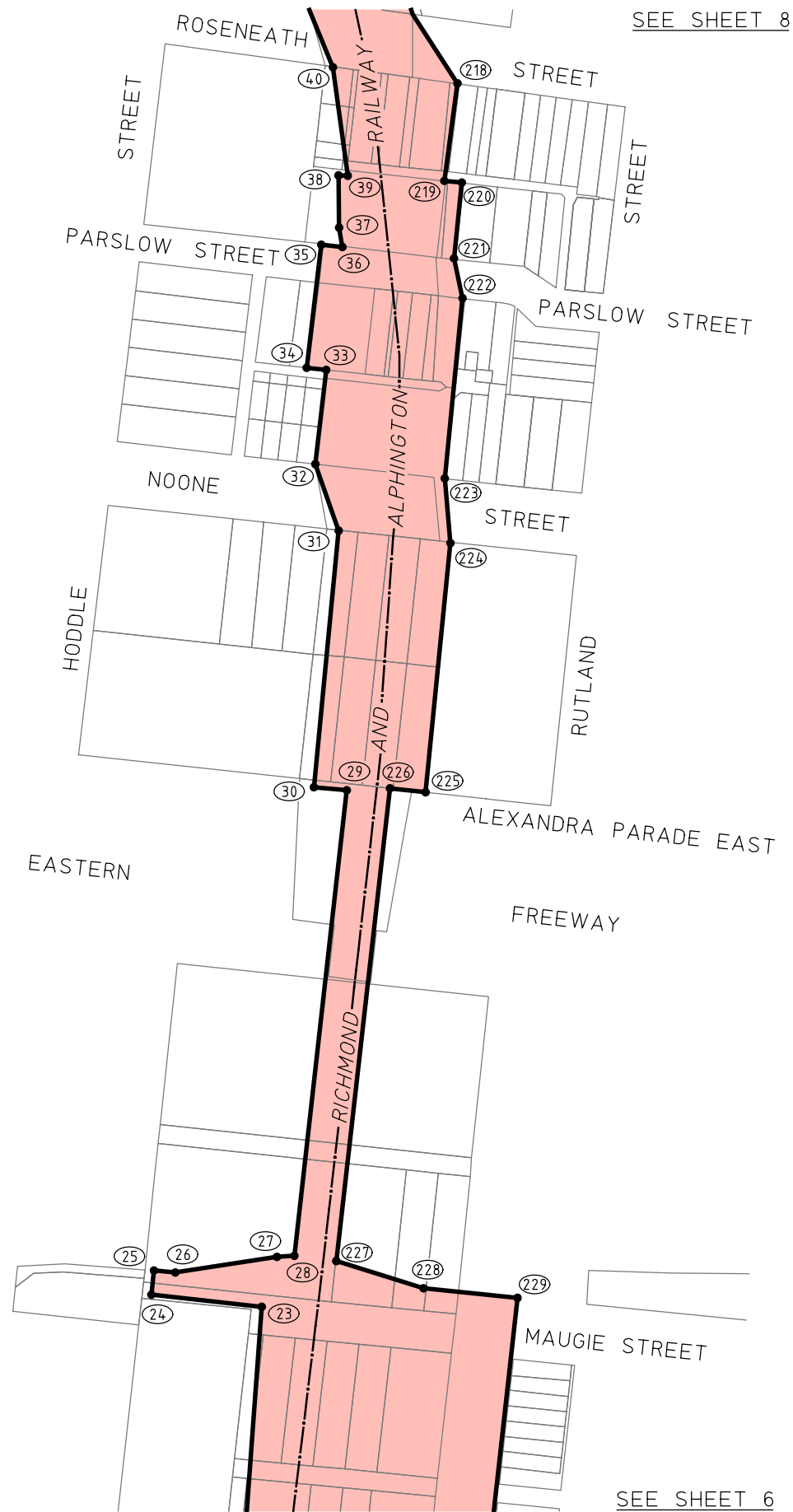
LEGEND
 PROJECT AREA

HURSTBRIDGE LINE UPGRADE PROJECT (STAGE 2)





LEVEL CROSSING REMOVAL PROJECT		
 LENGTHS ARE IN METRES		SCALE 1:2000
ORIGINAL SHEET SIZE: A3	SHEET 6 of 70	LEGL./19-061


NOTE:
 THE UNDERLYING CADASTRAL PARCEL LINEWORK WITHIN THIS PLAN SHOWN THUS  HAS BEEN DERIVED FROM THE VICMAP PROPERTY DATASET. AS PARCEL SPATIAL ACCURACY VARIES THIS INFORMATION SHOULD ONLY BE USED FOR LOCALITY PURPOSES UNLESS OTHERWISE DEFINED WITH AN SPI, LOT/PLAN AND/OR SURVEY REFERENCE.



SEE SHEET 8

SEE SHEET 6

POINTS SHOWN THUS  ARE COORDINATED.
 SEE SHEET 65, 66, 67, 68, 69, 70 FOR SCHEDULE OF COORDINATES.
 LINES SHOWN THUS  ARE THE VICMAP PARCELS WHICH ARE THE APPROXIMATE LOCATION ONLY OF TITLE BOUNDARIES.

LEGEND
 PROJECT AREA

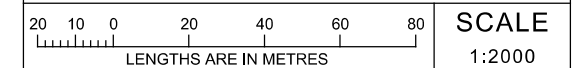
HURSTBRIDGE LINE UPGRADE PROJECT (STAGE 2)




MGA2020 ZONE 55

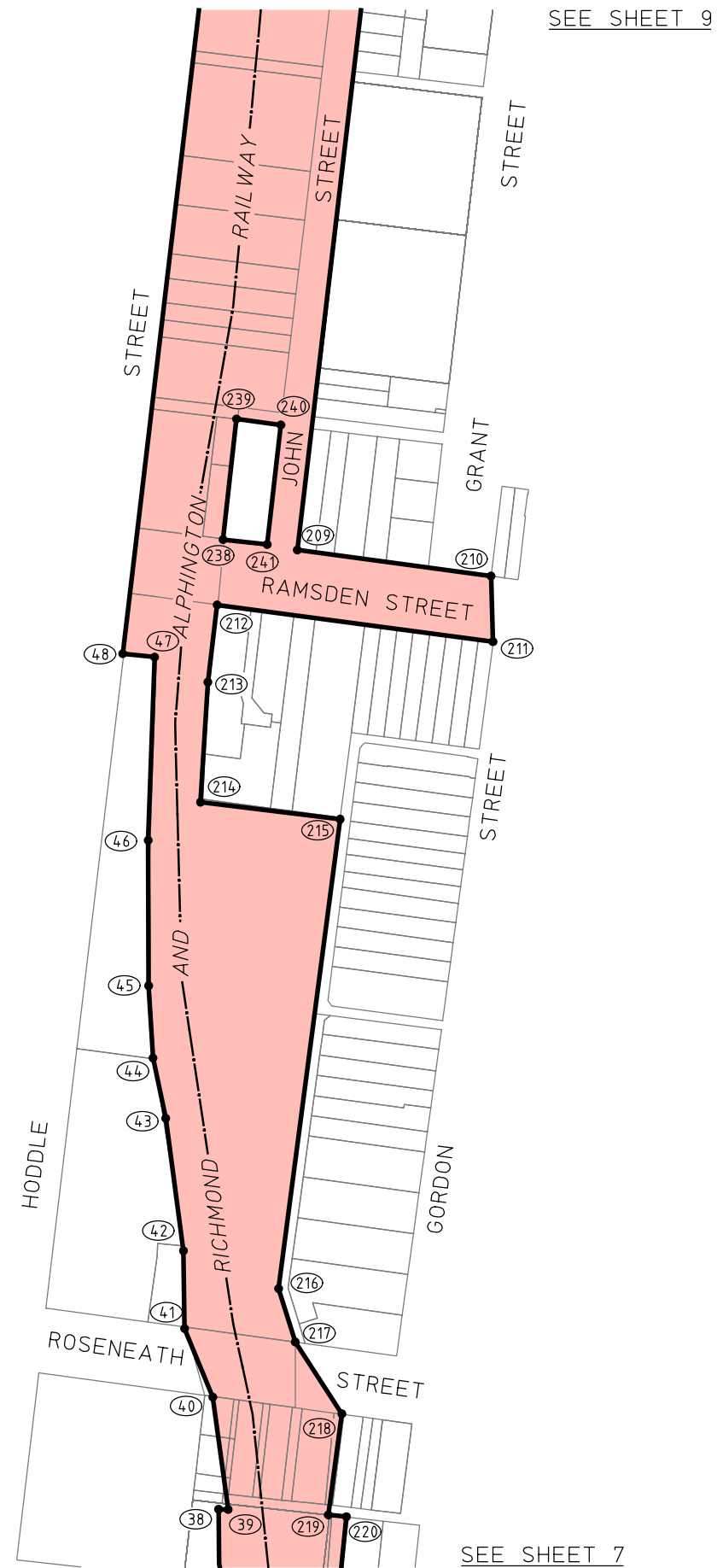




LEVEL CROSSING REMOVAL PROJECT




ORIGINAL SHEET SIZE: A3	SHEET 7 of 70	LEGL./19-061
----------------------------	------------------	--------------

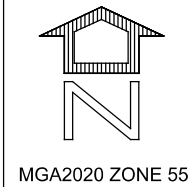
NOTE:
 THE UNDERLYING CADASTRAL PARCEL LINEWORK WITHIN THIS
 PLAN SHOWN THUS  HAS BEEN DERIVED FROM THE
 VICMAP PROPERTY DATASET. AS PARCEL SPATIAL ACCURACY
 VARIES THIS INFORMATION SHOULD ONLY BE USED FOR LOCALITY
 PURPOSES UNLESS OTHERWISE DEFINED WITH AN SPI, LOT/PLAN
 AND/OR SURVEY REFERENCE.





POINTS SHOWN THUS  ARE COORDINATED.
 SEE SHEET 65, 66, 67, 68, 69, 70 FOR SCHEDULE OF COORDINATES.
 LINES SHOWN THUS  ARE THE VICMAP PARCELS
 WHICH ARE THE APPROXIMATE LOCATION ONLY OF TITLE
 BOUNDARIES.

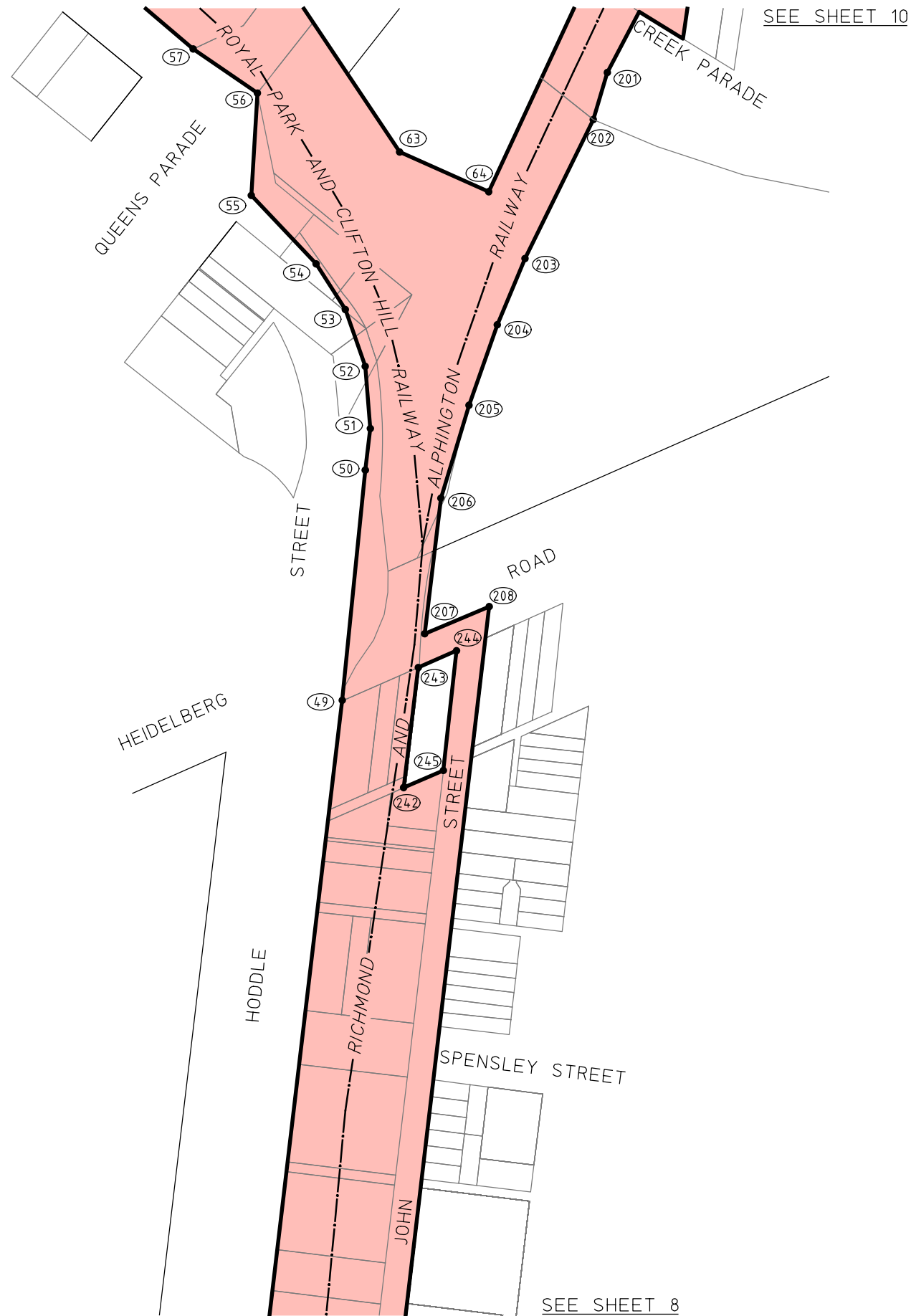
LEGEND
 PROJECT AREA



HURSTBRIDGE LINE UPGRADE PROJECT (STAGE 2)




LEVEL CROSSING REMOVAL PROJECT		
 LENGTHS ARE IN METRES		SCALE 1:2000
ORIGINAL SHEET SIZE: A3	SHEET 8 of 70	LEGL./19-061

NOTE:
 THE UNDERLYING CADASTRAL PARCEL LINEWORK WITHIN THIS
 PLAN SHOWN THUS  HAS BEEN DERIVED FROM THE
 VICMAP PROPERTY DATASET. AS PARCEL SPATIAL ACCURACY
 VARIES THIS INFORMATION SHOULD ONLY BE USED FOR LOCALITY
 PURPOSES UNLESS OTHERWISE DEFINED WITH AN SPI, LOT/PLAN
 AND/OR SURVEY REFERENCE.



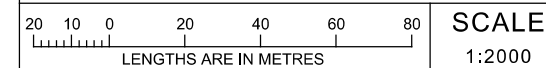
POINTS SHOWN THUS  ARE COORDINATED.
 SEE SHEET 65, 66, 67, 68, 69, 70 FOR SCHEDULE OF COORDINATES.
 LINES SHOWN THUS  ARE THE VICMAP PARCELS
 WHICH ARE THE APPROXIMATE LOCATION ONLY OF TITLE
 BOUNDARIES.

LEGEND
 PROJECT AREA


HURSTBRIDGE LINE UPGRADE PROJECT (STAGE 2)

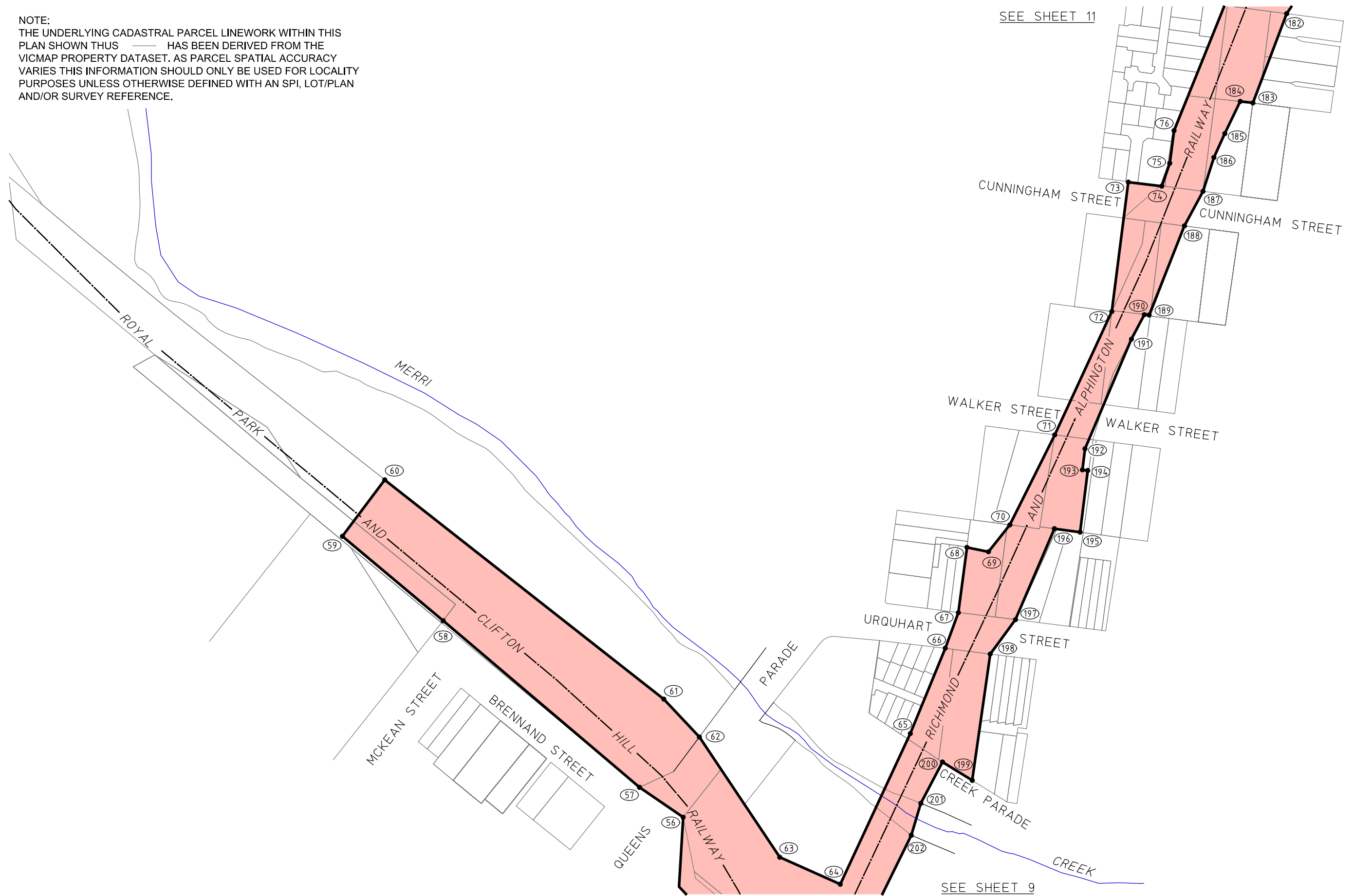




LEVEL CROSSING REMOVAL PROJECT




ORIGINAL SHEET SIZE: A3	SHEET 9 of 70	LEGL./19-061
----------------------------	------------------	--------------

NOTE:
 THE UNDERLYING CADASTRAL PARCEL LINEWORK WITHIN THIS
 PLAN SHOWN THUS  HAS BEEN DERIVED FROM THE
 VICMAP PROPERTY DATASET. AS PARCEL SPATIAL ACCURACY
 VARIES THIS INFORMATION SHOULD ONLY BE USED FOR LOCALITY
 PURPOSES UNLESS OTHERWISE DEFINED WITH AN SPI, LOT/PLAN
 AND/OR SURVEY REFERENCE.

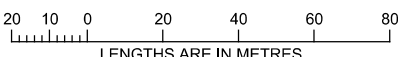



POINTS SHOWN THUS  ARE COORDINATED.
 SEE SHEET 65, 66, 67, 68, 69, 70 FOR SCHEDULE OF COORDINATES.
 LINES SHOWN THUS  ARE THE VICMAP PARCELS
 WHICH ARE THE APPROXIMATE LOCATION ONLY OF TITLE
 BOUNDARIES.

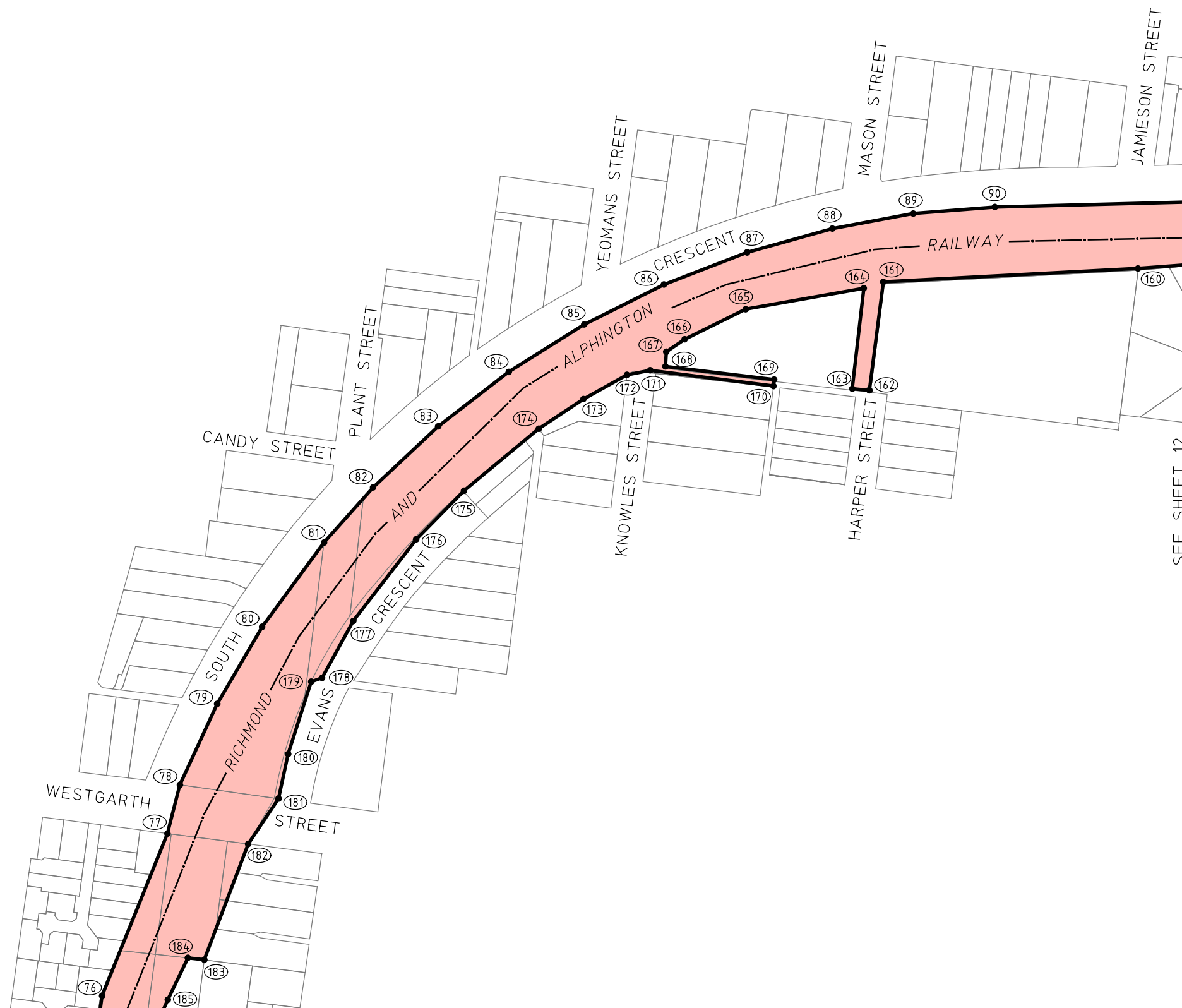
LEGEND
 PROJECT AREA

HURSTBRIDGE LINE UPGRADE PROJECT (STAGE 2)





LEVEL CROSSING REMOVAL PROJECT		
 LENGTHS ARE IN METRES		SCALE 1:2000
ORIGINAL SHEET SIZE: A3	SHEET 10 of 70	LEGL./19-061


NOTE:
 THE UNDERLYING CADASTRAL PARCEL LINEWORK WITHIN THIS
 PLAN SHOWN THUS  HAS BEEN DERIVED FROM THE
 VICMAP PROPERTY DATASET. AS PARCEL SPATIAL ACCURACY
 VARIES THIS INFORMATION SHOULD ONLY BE USED FOR LOCALITY
 PURPOSES UNLESS OTHERWISE DEFINED WITH AN SPI, LOT/PLAN
 AND/OR SURVEY REFERENCE.



SEE SHEET 10

SEE SHEET 12

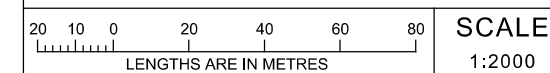
POINTS SHOWN THUS  ARE COORDINATED.
 SEE SHEET 65, 66, 67, 68, 69, 70 FOR SCHEDULE OF COORDINATES.
 LINES SHOWN THUS  ARE THE VICMAP PARCELS
 WHICH ARE THE APPROXIMATE LOCATION ONLY OF TITLE
 BOUNDARIES.

LEGEND
 PROJECT AREA


HURSTBRIDGE LINE UPGRADE PROJECT (STAGE 2)



LEVEL CROSSING REMOVAL PROJECT

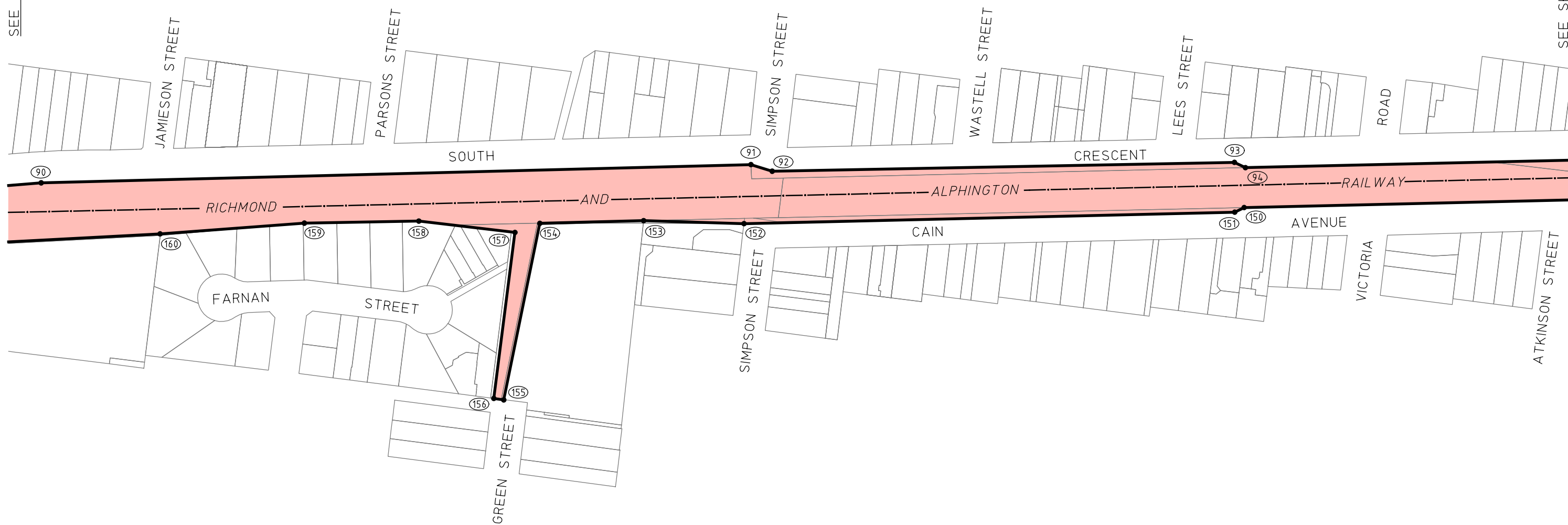




ORIGINAL SHEET SIZE: A3	SHEET 11 of 70	LEGL./19-061
----------------------------	-------------------	--------------


NOTE:
 THE UNDERLYING CADASTRAL PARCEL LINEWORK WITHIN THIS
 PLAN SHOWN THUS  HAS BEEN DERIVED FROM THE
 VICMAP PROPERTY DATASET. AS PARCEL SPATIAL ACCURACY
 VARIES THIS INFORMATION SHOULD ONLY BE USED FOR LOCALITY
 PURPOSES UNLESS OTHERWISE DEFINED WITH AN SPI, LOT/PLAN
 AND/OR SURVEY REFERENCE.

SEE SHEET 11

SEE SHEET 13



POINTS SHOWN THUS  ARE COORDINATED.
 SEE SHEET 65, 66, 67, 68, 69, 70 FOR SCHEDULE OF COORDINATES.
 LINES SHOWN THUS  ARE THE VICMAP PARCELS
 WHICH ARE THE APPROXIMATE LOCATION ONLY OF TITLE
 BOUNDARIES.

LEGEND
 PROJECT AREA

HURSTBRIDGE LINE UPGRADE PROJECT (STAGE 2)




LEVEL CROSSING REMOVAL PROJECT

20 10 0 20 40 60 80
 LENGTHS ARE IN METRES

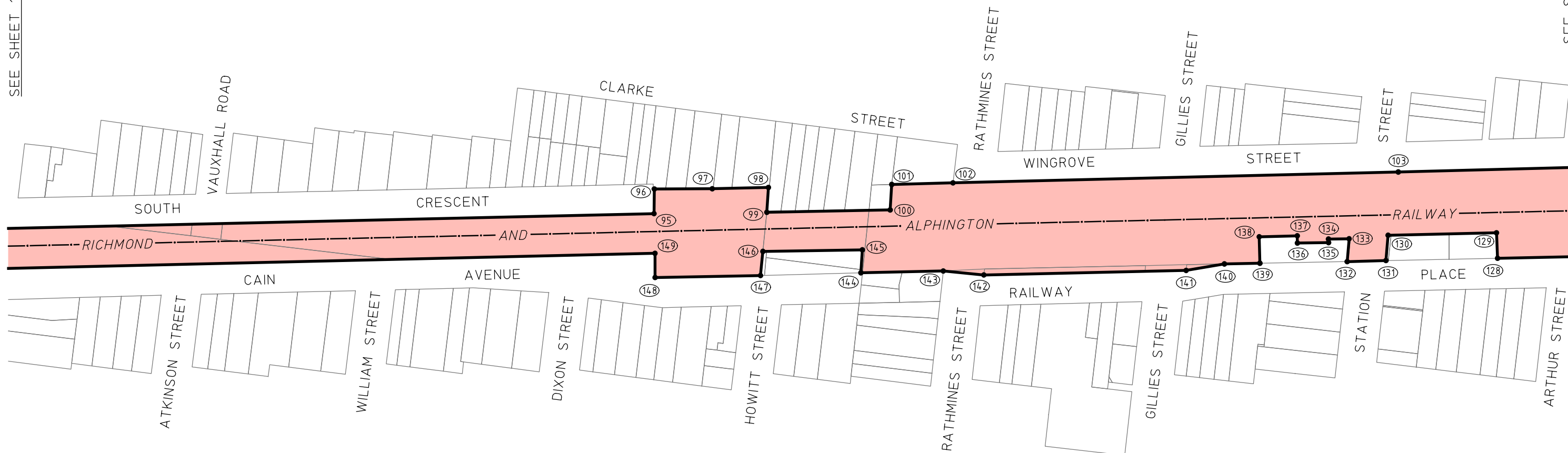
SCALE
 1:2000



ORIGINAL SHEET SIZE: A3	SHEET 12 of 70	LEGL./19-061
----------------------------	-------------------	--------------


NOTE:
 THE UNDERLYING CADASTRAL PARCEL LINEWORK WITHIN THIS
 PLAN SHOWN THUS  HAS BEEN DERIVED FROM THE
 VICMAP PROPERTY DATASET. AS PARCEL SPATIAL ACCURACY
 VARIES THIS INFORMATION SHOULD ONLY BE USED FOR LOCALITY
 PURPOSES UNLESS OTHERWISE DEFINED WITH AN SPI, LOT/PLAN
 AND/OR SURVEY REFERENCE.

SEE SHEET 12

SEE SHEET 14



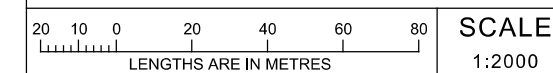
POINTS SHOWN THUS  ARE COORDINATED.
 SEE SHEET 65, 66, 67, 68, 69, 70 FOR SCHEDULE OF COORDINATES.
 LINES SHOWN THUS  ARE THE VICMAP PARCELS
 WHICH ARE THE APPROXIMATE LOCATION ONLY OF TITLE
 BOUNDARIES.

LEGEND
 PROJECT AREA


HURSTBRIDGE LINE UPGRADE PROJECT (STAGE 2)



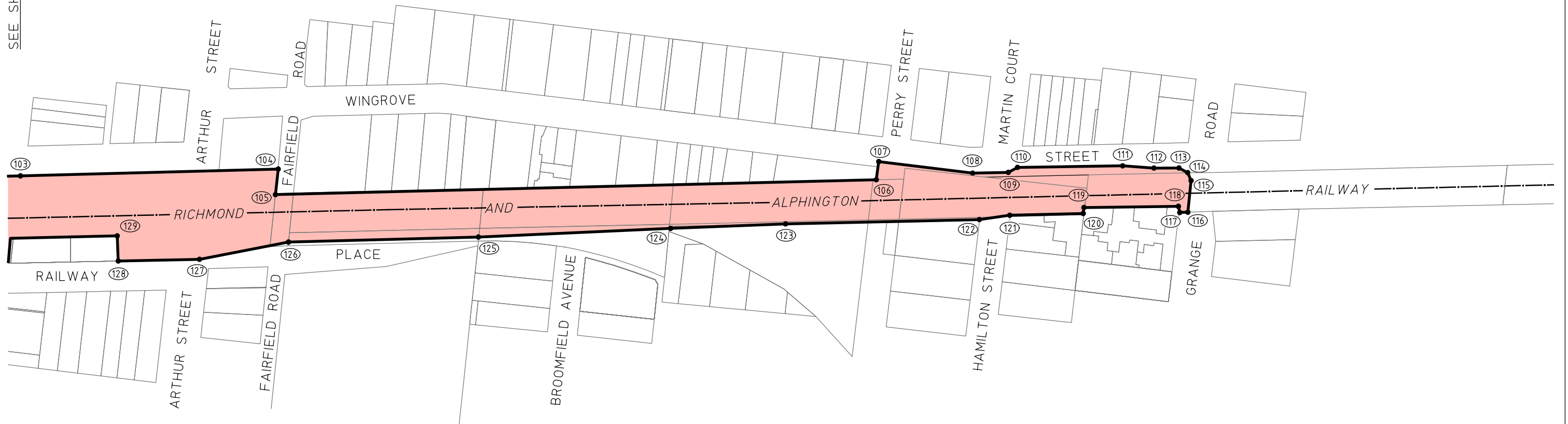
LEVEL CROSSING REMOVAL PROJECT






ORIGINAL SHEET SIZE: A3	SHEET 13 of 70	LEGL./19-061
----------------------------	-------------------	--------------

NOTE:
 THE UNDERLYING CADASTRAL PARCEL LINEWORK WITHIN THIS
 PLAN SHOWN THUS  HAS BEEN DERIVED FROM THE
 VICMAP PROPERTY DATASET. AS PARCEL SPATIAL ACCURACY
 VARIES THIS INFORMATION SHOULD ONLY BE USED FOR LOCALITY
 PURPOSES UNLESS OTHERWISE DEFINED WITH AN SPI, LOT/PLAN
 AND/OR SURVEY REFERENCE.

SEE SHEET 13



POINTS SHOWN THUS  ARE COORDINATED.
 SEE SHEET 65, 66, 67, 68, 69, 70 FOR SCHEDULE OF COORDINATES.
 LINES SHOWN THUS  ARE THE VICMAP PARCELS
 WHICH ARE THE APPROXIMATE LOCATION ONLY OF TITLE
 BOUNDARIES.

LEGEND
 PROJECT AREA

HURSTBRIDGE LINE UPGRADE PROJECT (STAGE 2)




LEVEL CROSSING REMOVAL PROJECT

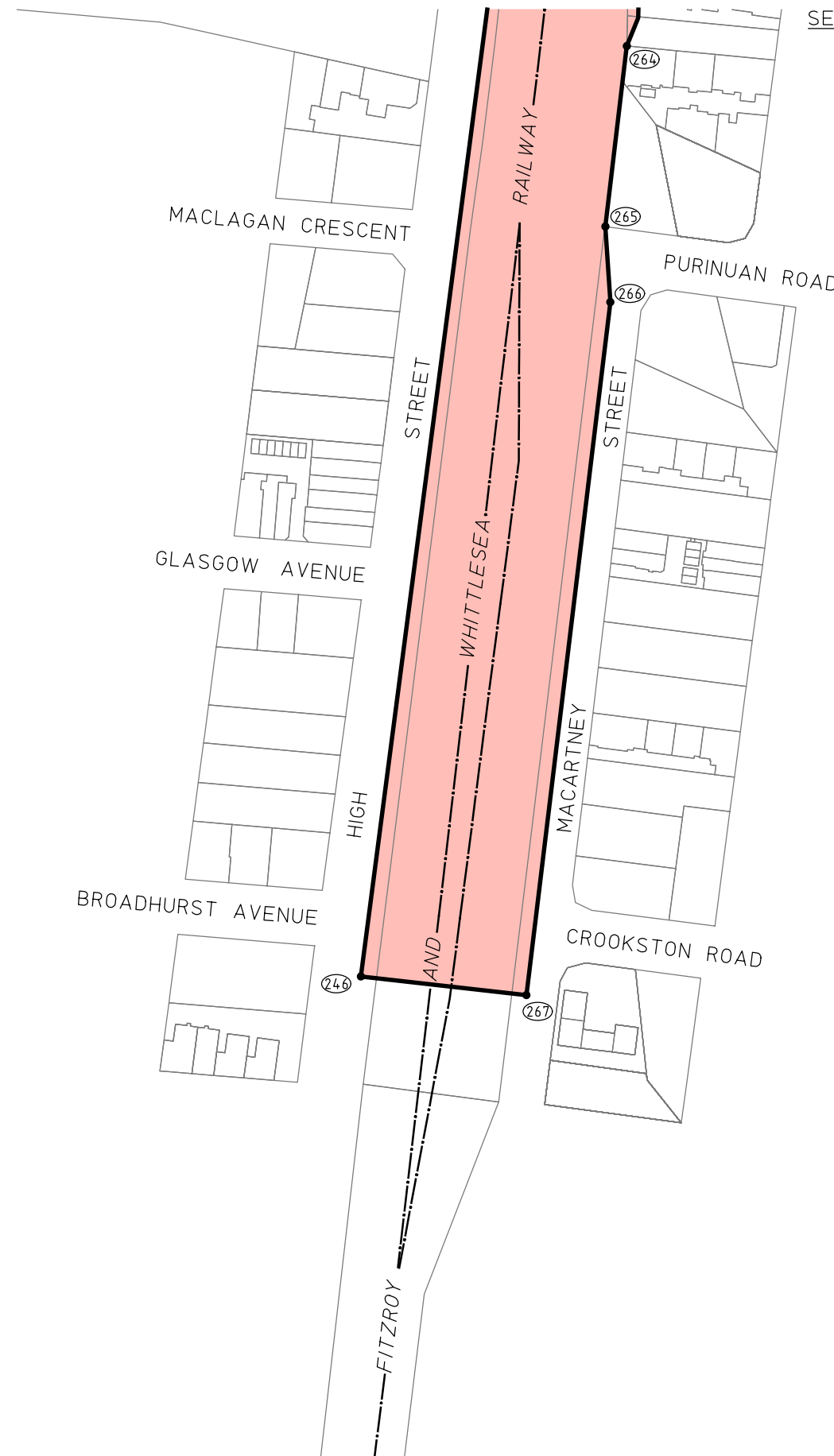
20 10 0 20 40 60 80
 LENGTHS ARE IN METRES



SCALE
 1:2000


ORIGINAL SHEET SIZE: A3	SHEET 14 of 70	LEGL./19-061
----------------------------	-------------------	--------------

NOTE:
 THE UNDERLYING CADASTRAL PARCEL LINEWORK WITHIN THIS PLAN SHOWN THUS  HAS BEEN DERIVED FROM THE VICMAP PROPERTY DATASET. AS PARCEL SPATIAL ACCURACY VARIES THIS INFORMATION SHOULD ONLY BE USED FOR LOCALITY PURPOSES UNLESS OTHERWISE DEFINED WITH AN SPI, LOT/PLAN AND/OR SURVEY REFERENCE.

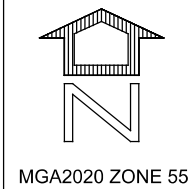
SEE SHEET 16

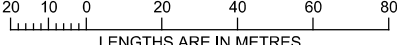



POINTS SHOWN THUS  ARE COORDINATED.
 SEE SHEET 65, 66, 67, 68, 69, 70 FOR SCHEDULE OF COORDINATES.
 LINES SHOWN THUS  ARE THE VICMAP PARCELS WHICH ARE THE APPROXIMATE LOCATION ONLY OF TITLE BOUNDARIES.

LEGEND
 PROJECT AREA

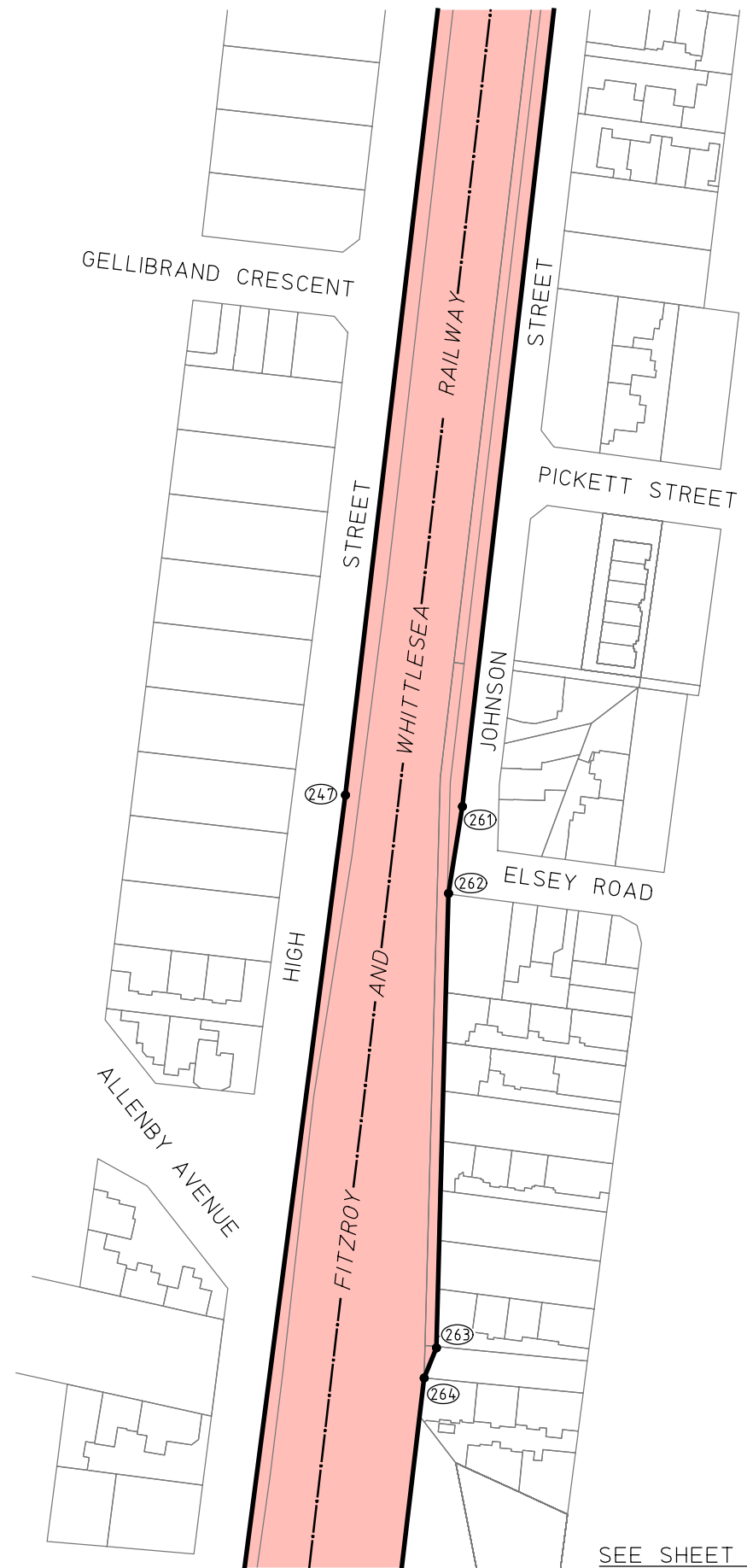
HURSTBRIDGE LINE UPGRADE PROJECT (STAGE 2)




LEVEL CROSSING REMOVAL PROJECT		
 LENGTHS ARE IN METRES		SCALE 1:2000
ORIGINAL SHEET SIZE: A3	SHEET 15 of 70	LEGL./19-061


NOTE:
 THE UNDERLYING CADASTRAL PARCEL LINEWORK WITHIN THIS
 PLAN SHOWN THUS  HAS BEEN DERIVED FROM THE
 VICMAP PROPERTY DATASET. AS PARCEL SPATIAL ACCURACY
 VARIES THIS INFORMATION SHOULD ONLY BE USED FOR LOCALITY
 PURPOSES UNLESS OTHERWISE DEFINED WITH AN SPI, LOT/PLAN
 AND/OR SURVEY REFERENCE.

SEE SHEET 17



SEE SHEET 15

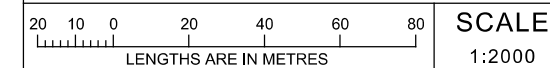
POINTS SHOWN THUS • ① ARE COORDINATED.
 SEE SHEET 65, 66, 67, 68, 69, 70 FOR SCHEDULE OF COORDINATES.
 LINES SHOWN THUS  ARE THE VICMAP PARCELS
 WHICH ARE THE APPROXIMATE LOCATION ONLY OF TITLE
 BOUNDARIES.

LEGEND
 PROJECT AREA


HURSTBRIDGE LINE UPGRADE PROJECT (STAGE 2)



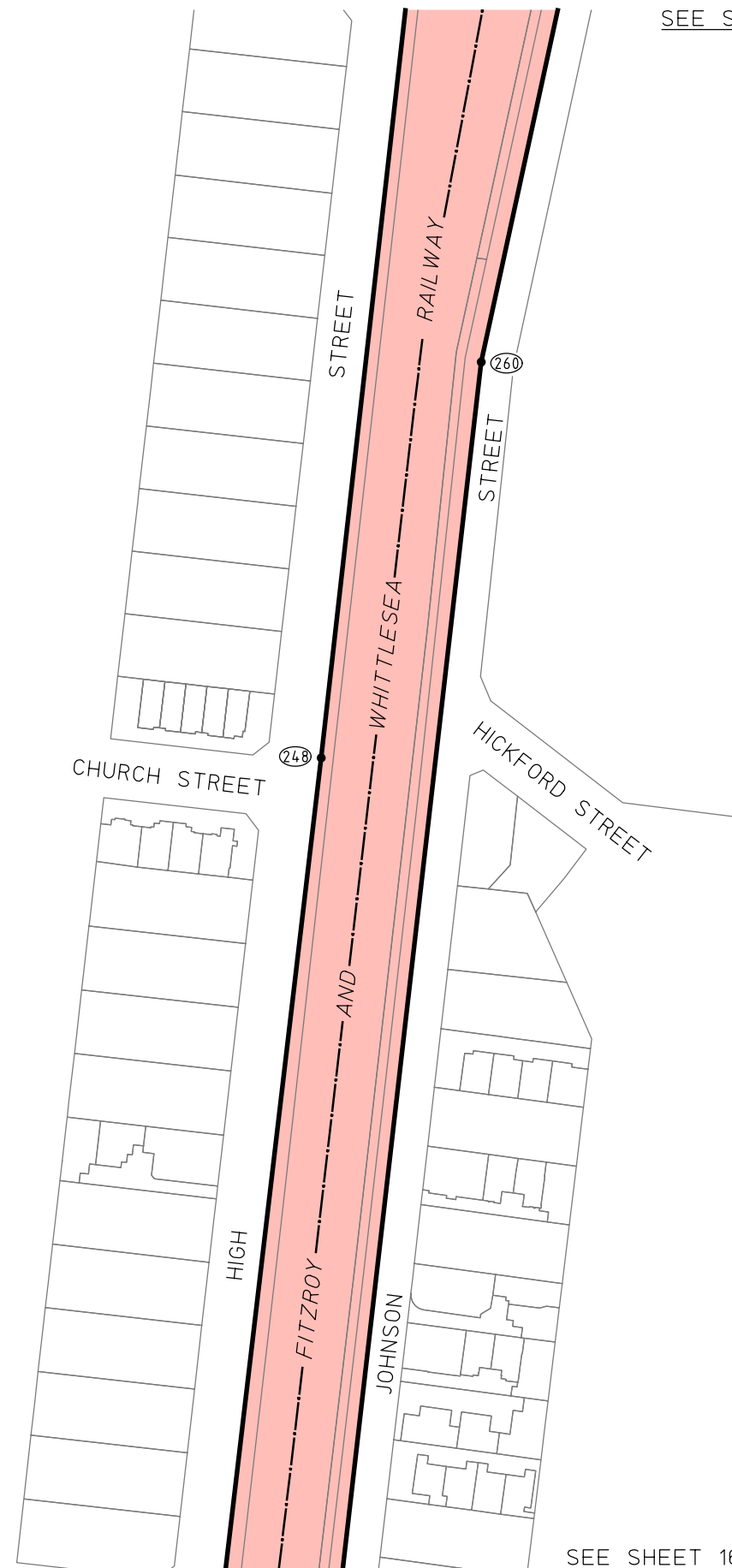
LEVEL CROSSING REMOVAL PROJECT





ORIGINAL SHEET SIZE: A3	SHEET 16 of 70	LEGL./19-061
----------------------------	-------------------	--------------


NOTE:
 THE UNDERLYING CADASTRAL PARCEL LINEWORK WITHIN THIS
 PLAN SHOWN THUS  HAS BEEN DERIVED FROM THE
 VICMAP PROPERTY DATASET. AS PARCEL SPATIAL ACCURACY
 VARIES THIS INFORMATION SHOULD ONLY BE USED FOR LOCALITY
 PURPOSES UNLESS OTHERWISE DEFINED WITH AN SPI, LOT/PLAN
 AND/OR SURVEY REFERENCE.

SEE SHEET 18




SEE SHEET 16

POINTS SHOWN THUS  ARE COORDINATED.
 SEE SHEET 65, 66, 67, 68, 69, 70 FOR SCHEDULE OF COORDINATES.
 LINES SHOWN THUS  ARE THE VICMAP PARCELS
 WHICH ARE THE APPROXIMATE LOCATION ONLY OF TITLE
 BOUNDARIES.


LEGEND
 PROJECT AREA

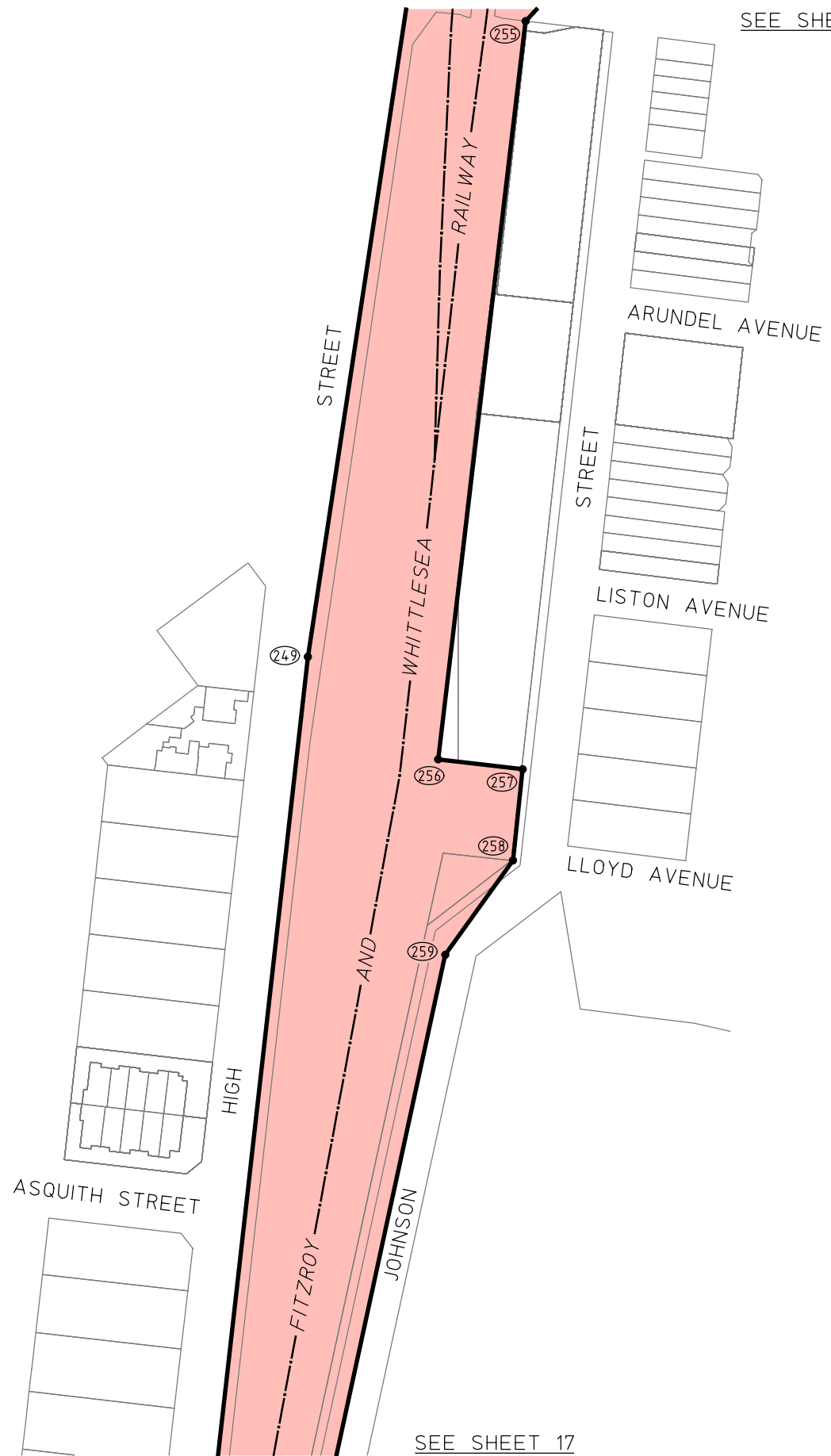
HURSTBRIDGE LINE UPGRADE PROJECT (STAGE 2)






LEVEL CROSSING REMOVAL PROJECT

 LENGTHS ARE IN METRES
 SCALE 1:2000

ORIGINAL SHEET SIZE: A3	SHEET 17 of 70	LEGL./19-061
----------------------------	-------------------	--------------

NOTE:
 THE UNDERLYING CADASTRAL PARCEL LINEWORK WITHIN THIS
 PLAN SHOWN THUS  HAS BEEN DERIVED FROM THE
 VICMAP PROPERTY DATASET. AS PARCEL SPATIAL ACCURACY
 VARIES THIS INFORMATION SHOULD ONLY BE USED FOR LOCALITY
 PURPOSES UNLESS OTHERWISE DEFINED WITH AN SPI, LOT/PLAN
 AND/OR SURVEY REFERENCE.

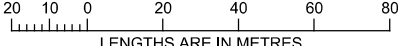



POINTS SHOWN THUS  ARE COORDINATED.
 SEE SHEET 65, 66, 67, 68, 69, 70 FOR SCHEDULE OF COORDINATES.
 LINES SHOWN THUS  ARE THE VICMAP PARCELS
 WHICH ARE THE APPROXIMATE LOCATION ONLY OF TITLE
 BOUNDARIES.

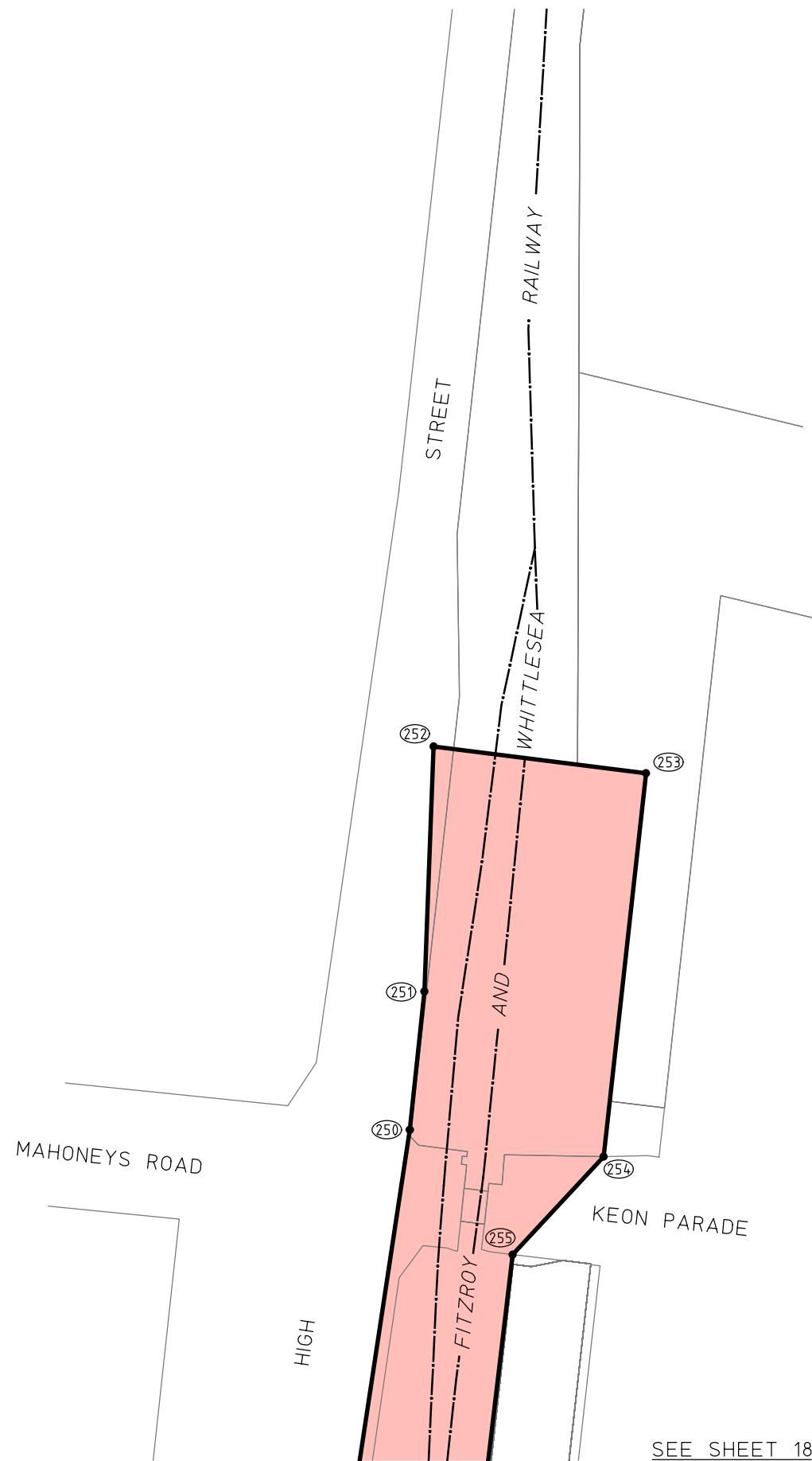
LEGEND
 PROJECT AREA

HURSTBRIDGE LINE UPGRADE PROJECT (STAGE 2)






LEVEL CROSSING REMOVAL PROJECT		
 LENGTHS ARE IN METRES		SCALE 1:2000
ORIGINAL SHEET SIZE: A3	SHEET 18 of 70	LEGL./19-061

NOTE:
 THE UNDERLYING CADASTRAL PARCEL LINEWORK WITHIN THIS
 PLAN SHOWN THUS  HAS BEEN DERIVED FROM THE
 VICMAP PROPERTY DATASET. AS PARCEL SPATIAL ACCURACY
 VARIES THIS INFORMATION SHOULD ONLY BE USED FOR LOCALITY
 PURPOSES UNLESS OTHERWISE DEFINED WITH AN SPI, LOT/PLAN
 AND/OR SURVEY REFERENCE.



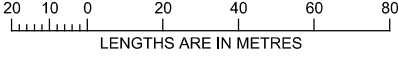
SEE SHEET 18


POINTS SHOWN THUS  ARE COORDINATED.
 SEE SHEET 65, 66, 67, 68, 69, 70 FOR SCHEDULE OF COORDINATES.
 LINES SHOWN THUS  ARE THE VICMAP PARCELS
 WHICH ARE THE APPROXIMATE LOCATION ONLY OF TITLE
 BOUNDARIES.

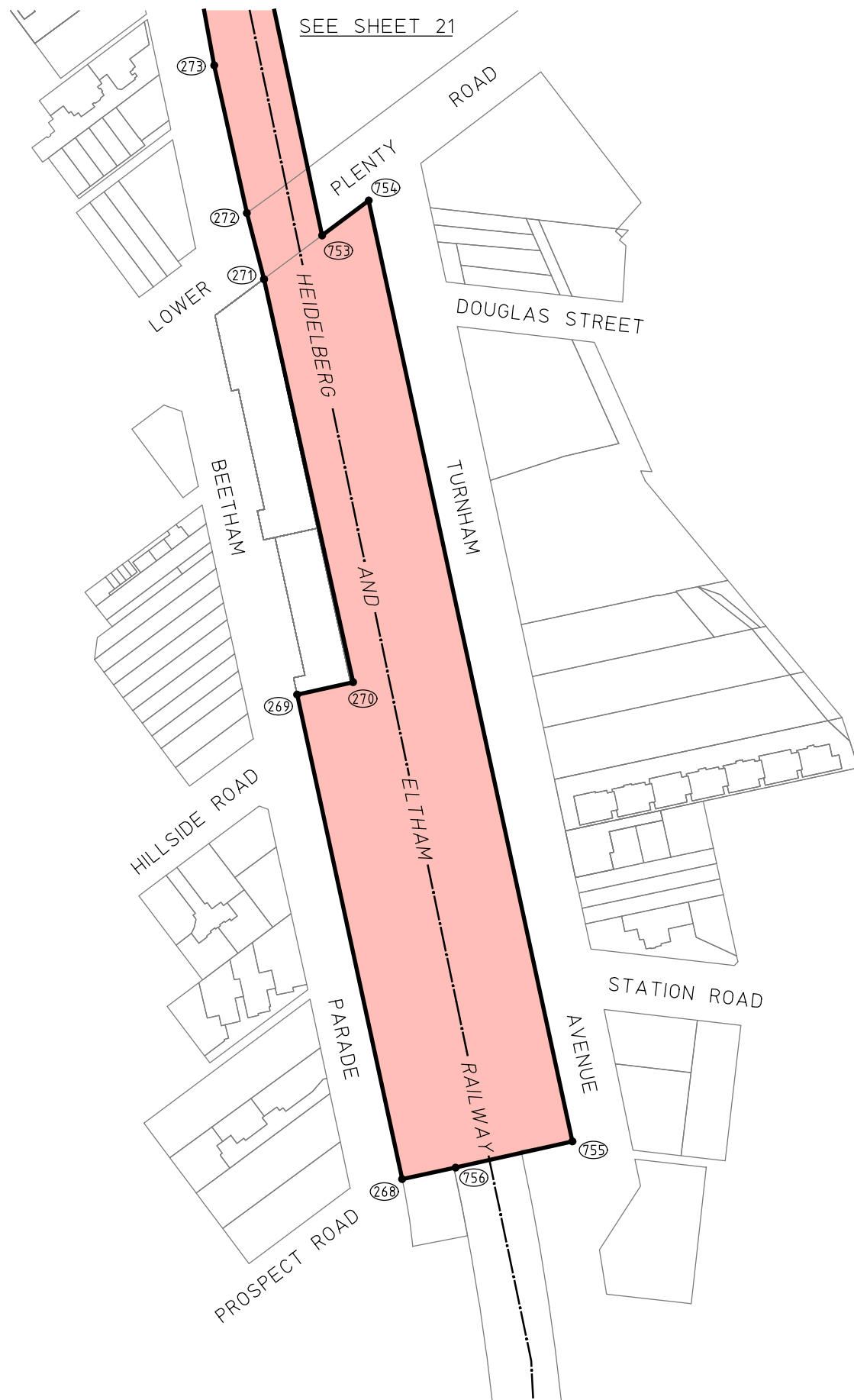
LEGEND
 PROJECT AREA



HURSTBRIDGE LINE UPGRADE PROJECT (STAGE 2)




LEVEL CROSSING REMOVAL PROJECT		
 LENGTHS ARE IN METRES		SCALE 1:2000
ORIGINAL SHEET SIZE: A3	SHEET 19 of 70	LEGL./19-061

NOTE:
 THE UNDERLYING CADASTRAL PARCEL LINEWORK WITHIN THIS PLAN SHOWN THUS  HAS BEEN DERIVED FROM THE VICMAP PROPERTY DATASET. AS PARCEL SPATIAL ACCURACY VARIES THIS INFORMATION SHOULD ONLY BE USED FOR LOCALITY PURPOSES UNLESS OTHERWISE DEFINED WITH AN SPI, LOT/PLAN AND/OR SURVEY REFERENCE.



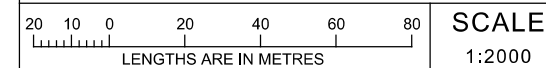
POINTS SHOWN THUS  ARE COORDINATED.
 SEE SHEET 65, 66, 67, 68, 69, 70 FOR SCHEDULE OF COORDINATES.
 LINES SHOWN THUS  ARE THE VICMAP PARCELS WHICH ARE THE APPROXIMATE LOCATION ONLY OF TITLE BOUNDARIES.

LEGEND
 PROJECT AREA


HURSTBRIDGE LINE UPGRADE PROJECT (STAGE 2)

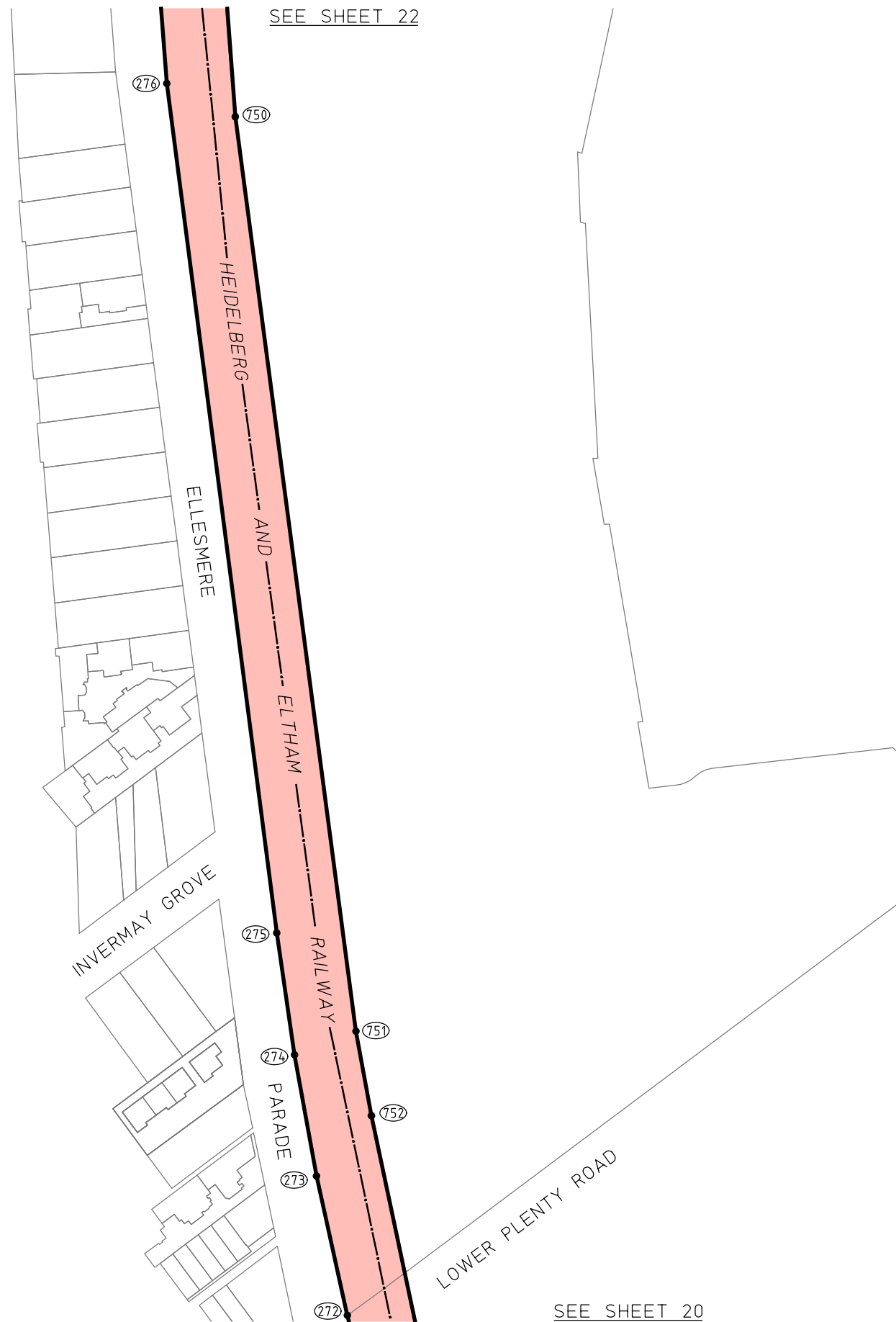




LEVEL CROSSING REMOVAL PROJECT




ORIGINAL SHEET SIZE: A3	SHEET 20 of 70	LEGL./19-061
----------------------------	-------------------	--------------

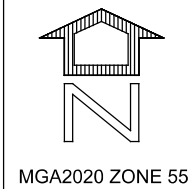
NOTE:
 THE UNDERLYING CADASTRAL PARCEL LINEWORK WITHIN THIS
 PLAN SHOWN THUS  HAS BEEN DERIVED FROM THE
 VICMAP PROPERTY DATASET. AS PARCEL SPATIAL ACCURACY
 VARIES THIS INFORMATION SHOULD ONLY BE USED FOR LOCALITY
 PURPOSES UNLESS OTHERWISE DEFINED WITH AN SPI, LOT/PLAN
 AND/OR SURVEY REFERENCE.

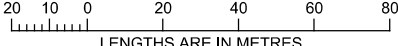



POINTS SHOWN THUS  ARE COORDINATED.
 SEE SHEET 65, 66, 67, 68, 69, 70 FOR SCHEDULE OF COORDINATES.
 LINES SHOWN THUS  ARE THE VICMAP PARCELS
 WHICH ARE THE APPROXIMATE LOCATION ONLY OF TITLE
 BOUNDARIES.

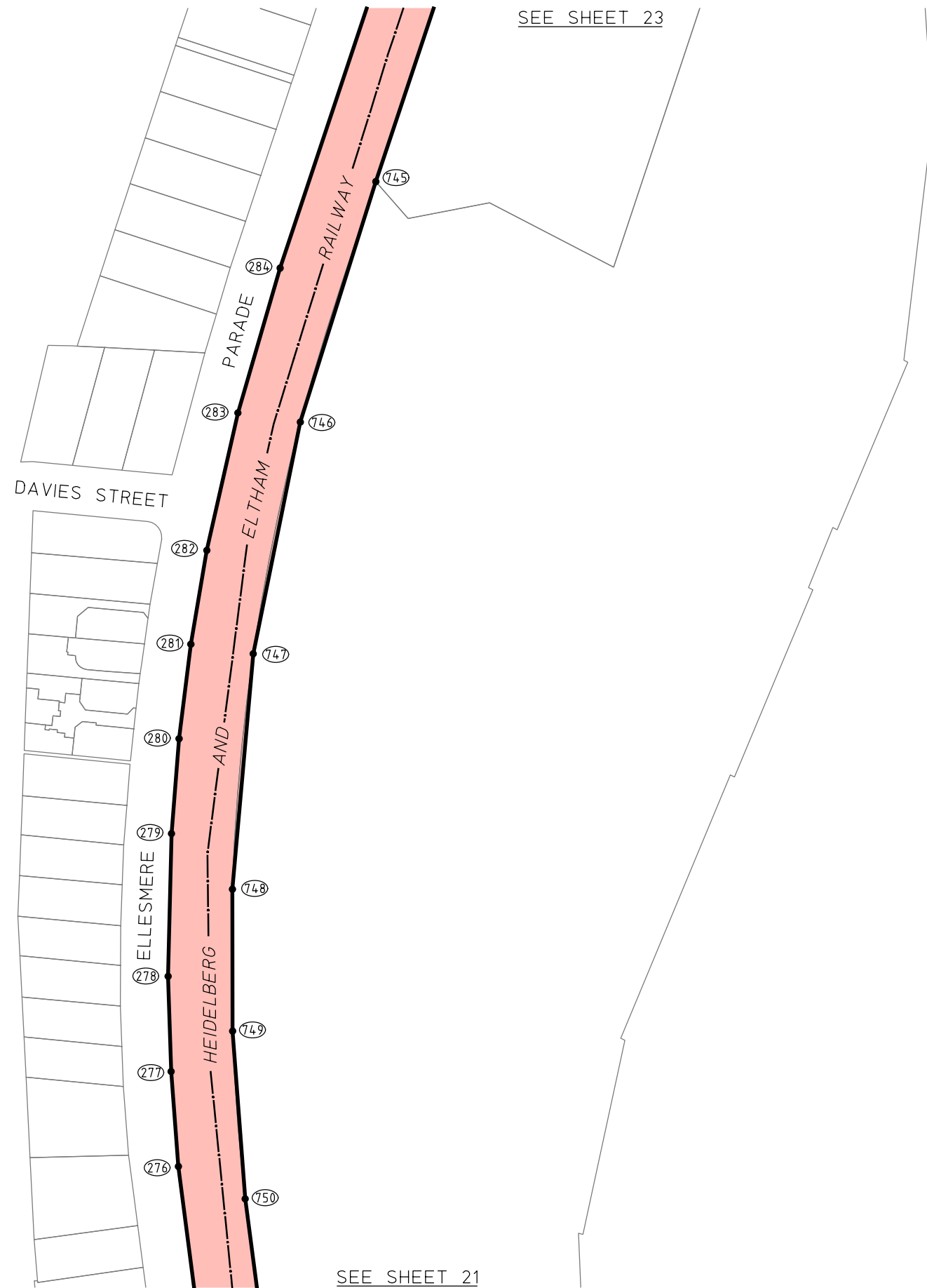
LEGEND
 PROJECT AREA

HURSTBRIDGE LINE UPGRADE PROJECT (STAGE 2)





LEVEL CROSSING REMOVAL PROJECT		
 LENGTHS ARE IN METRES		SCALE 1:2000
ORIGINAL SHEET SIZE: A3	SHEET 21 of 70	LEGL./19-061


NOTE:
 THE UNDERLYING CADASTRAL PARCEL LINEWORK WITHIN THIS
 PLAN SHOWN THUS  HAS BEEN DERIVED FROM THE
 VICMAP PROPERTY DATASET. AS PARCEL SPATIAL ACCURACY
 VARIES THIS INFORMATION SHOULD ONLY BE USED FOR LOCALITY
 PURPOSES UNLESS OTHERWISE DEFINED WITH AN SPI, LOT/PLAN
 AND/OR SURVEY REFERENCE.



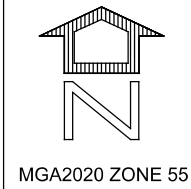
SEE SHEET 23

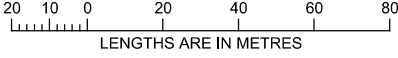
SEE SHEET 21


POINTS SHOWN THUS  ARE COORDINATED.
 SEE SHEET 65, 66, 67, 68, 69, 70 FOR SCHEDULE OF COORDINATES.
 LINES SHOWN THUS  ARE THE VICMAP PARCELS
 WHICH ARE THE APPROXIMATE LOCATION ONLY OF TITLE
 BOUNDARIES.

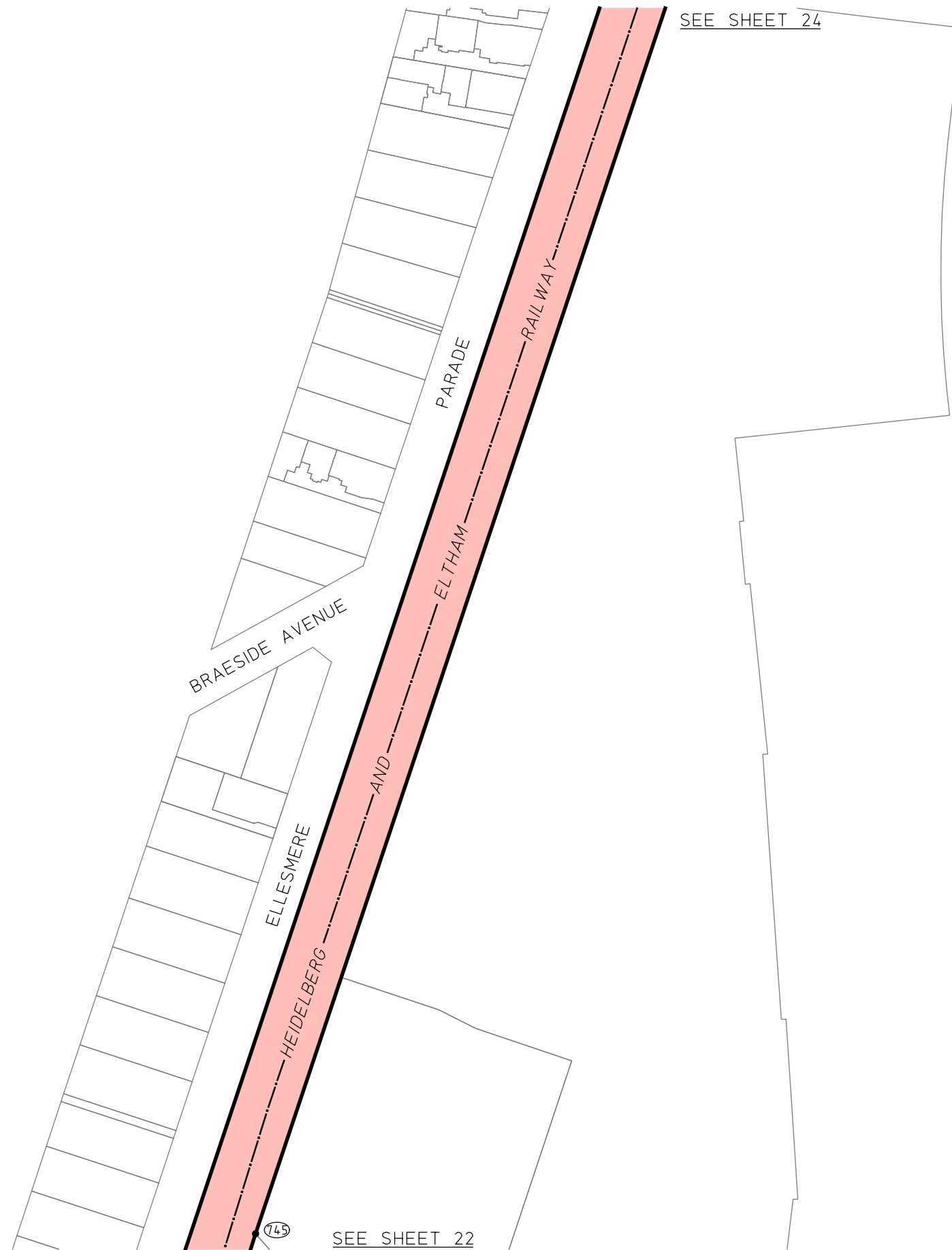
LEGEND
 PROJECT AREA



HURSTBRIDGE LINE UPGRADE PROJECT (STAGE 2)




LEVEL CROSSING REMOVAL PROJECT		
 LENGTHS ARE IN METRES		SCALE 1:2000
ORIGINAL SHEET SIZE: A3	SHEET 22 of 70	LEGL./19-061

NOTE:
 THE UNDERLYING CADASTRAL PARCEL LINEWORK WITHIN THIS
 PLAN SHOWN THUS  HAS BEEN DERIVED FROM THE
 VICMAP PROPERTY DATASET. AS PARCEL SPATIAL ACCURACY
 VARIES THIS INFORMATION SHOULD ONLY BE USED FOR LOCALITY
 PURPOSES UNLESS OTHERWISE DEFINED WITH AN SPI, LOT/PLAN
 AND/OR SURVEY REFERENCE.

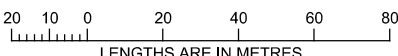



POINTS SHOWN THUS  ARE COORDINATED.
 SEE SHEET 65, 66, 67, 68, 69, 70 FOR SCHEDULE OF COORDINATES.
 LINES SHOWN THUS  ARE THE VICMAP PARCELS
 WHICH ARE THE APPROXIMATE LOCATION ONLY OF TITLE
 BOUNDARIES.

LEGEND
 PROJECT AREA

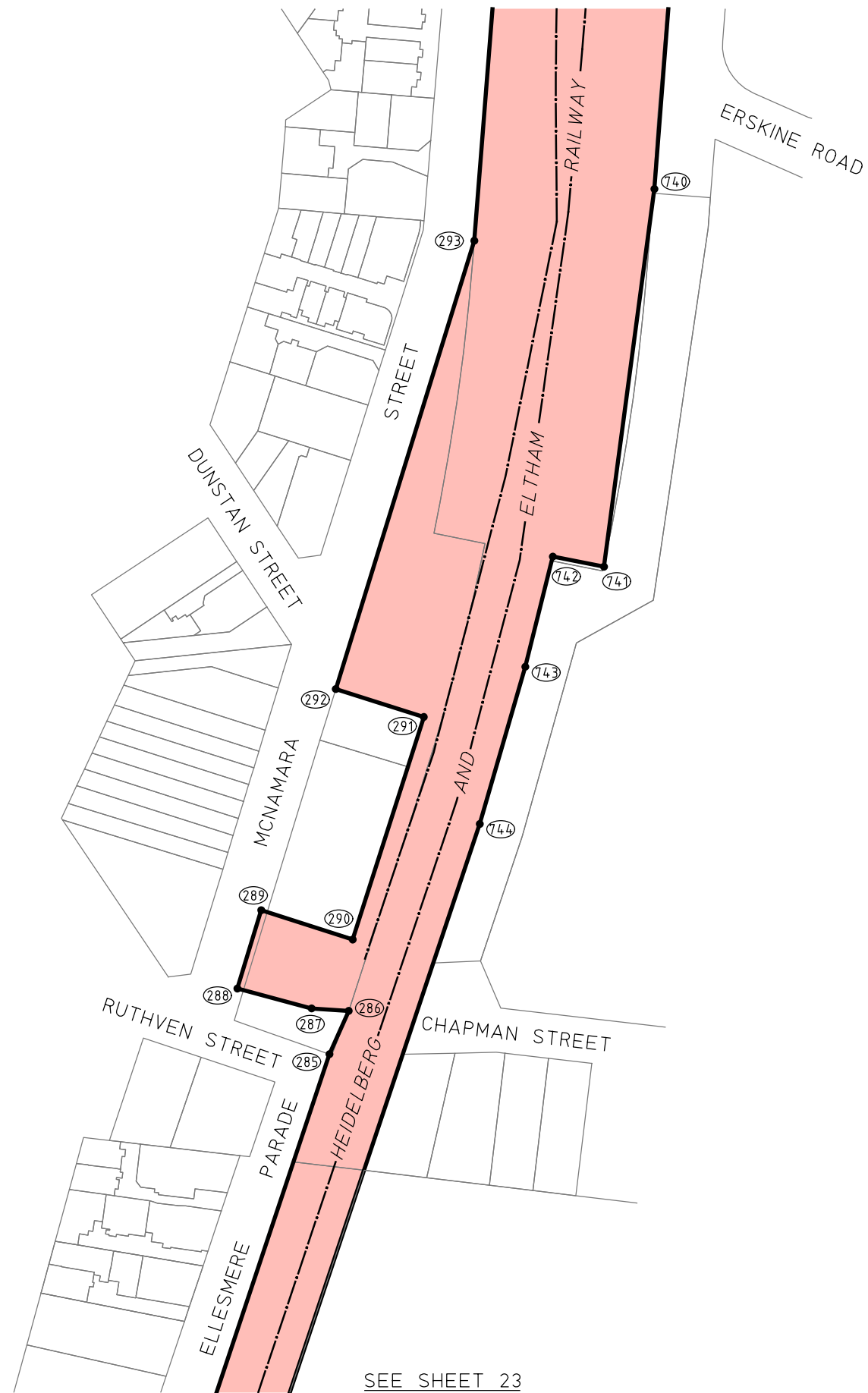
HURSTBRIDGE LINE UPGRADE PROJECT (STAGE 2)





LEVEL CROSSING REMOVAL PROJECT		
 LENGTHS ARE IN METRES		SCALE 1:2000
ORIGINAL SHEET SIZE: A3	SHEET 23 of 70	LEGL./19-061


NOTE:
 THE UNDERLYING CADASTRAL PARCEL LINEWORK WITHIN THIS
 PLAN SHOWN THUS  HAS BEEN DERIVED FROM THE
 VICMAP PROPERTY DATASET. AS PARCEL SPATIAL ACCURACY
 VARIES THIS INFORMATION SHOULD ONLY BE USED FOR LOCALITY
 PURPOSES UNLESS OTHERWISE DEFINED WITH AN SPI, LOT/PLAN
 AND/OR SURVEY REFERENCE.

SEE SHEET 25




SEE SHEET 23


POINTS SHOWN THUS  ARE COORDINATED.
 SEE SHEET 65, 66, 67, 68, 69, 70 FOR SCHEDULE OF COORDINATES.
 LINES SHOWN THUS  ARE THE VICMAP PARCELS
 WHICH ARE THE APPROXIMATE LOCATION ONLY OF TITLE
 BOUNDARIES.

LEGEND
 PROJECT AREA

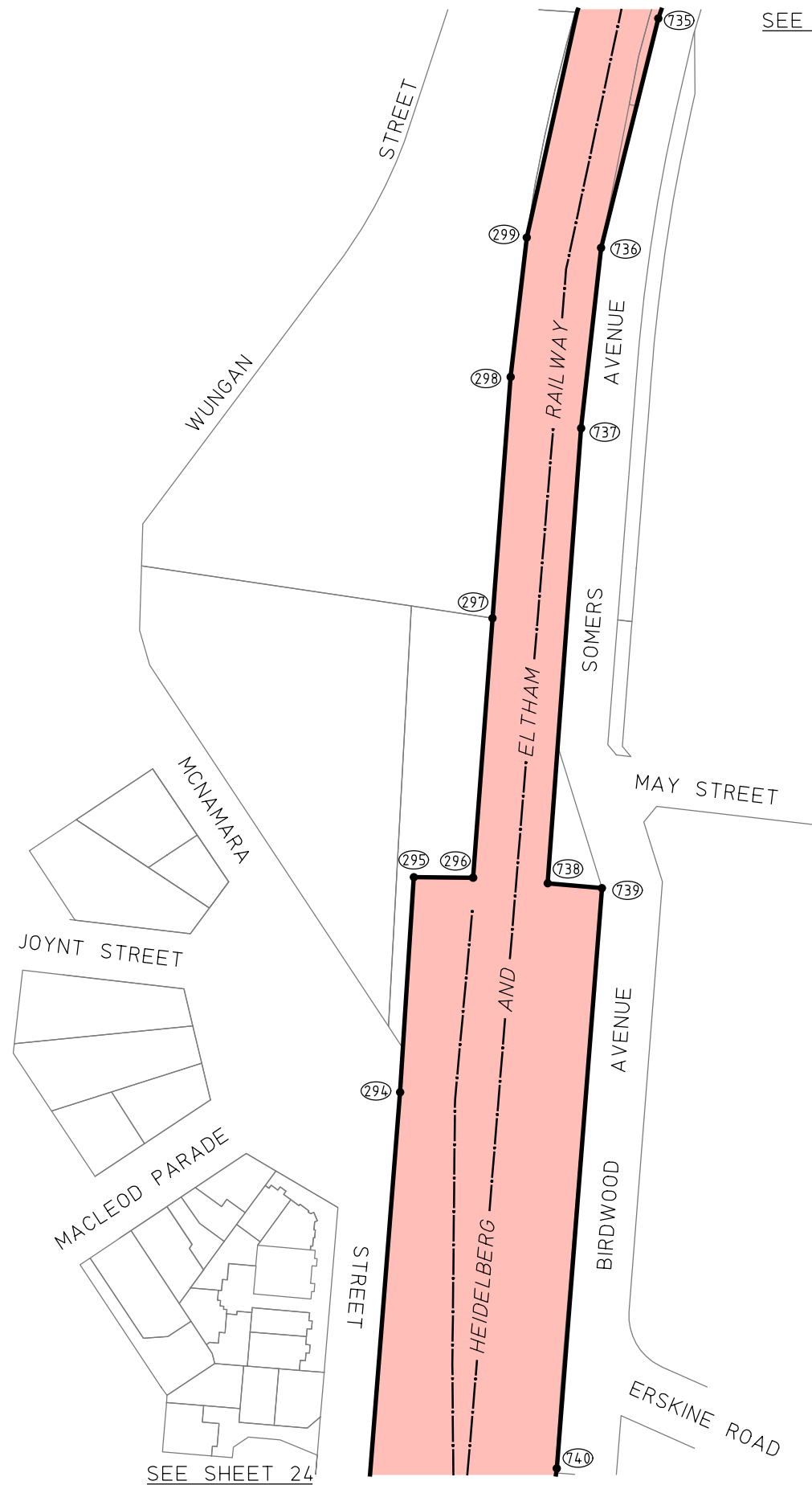
HURSTBRIDGE LINE UPGRADE PROJECT (STAGE 2)






LEVEL CROSSING REMOVAL PROJECT		
 LENGTHS ARE IN METRES		SCALE 1:2000
ORIGINAL SHEET SIZE: A3	SHEET 24 of 70	LEGL./19-061

NOTE:
 THE UNDERLYING CADASTRAL PARCEL LINEWORK WITHIN THIS
 PLAN SHOWN THUS  HAS BEEN DERIVED FROM THE
 VICMAP PROPERTY DATASET. AS PARCEL SPATIAL ACCURACY
 VARIES THIS INFORMATION SHOULD ONLY BE USED FOR LOCALITY
 PURPOSES UNLESS OTHERWISE DEFINED WITH AN SPI, LOT/PLAN
 AND/OR SURVEY REFERENCE.

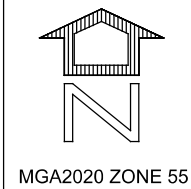
SEE SHEET 26

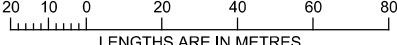



POINTS SHOWN THUS  ARE COORDINATED.
 SEE SHEET 65, 66, 67, 68, 69, 70 FOR SCHEDULE OF COORDINATES.
 LINES SHOWN THUS  ARE THE VICMAP PARCELS
 WHICH ARE THE APPROXIMATE LOCATION ONLY OF TITLE
 BOUNDARIES.

LEGEND
 PROJECT AREA

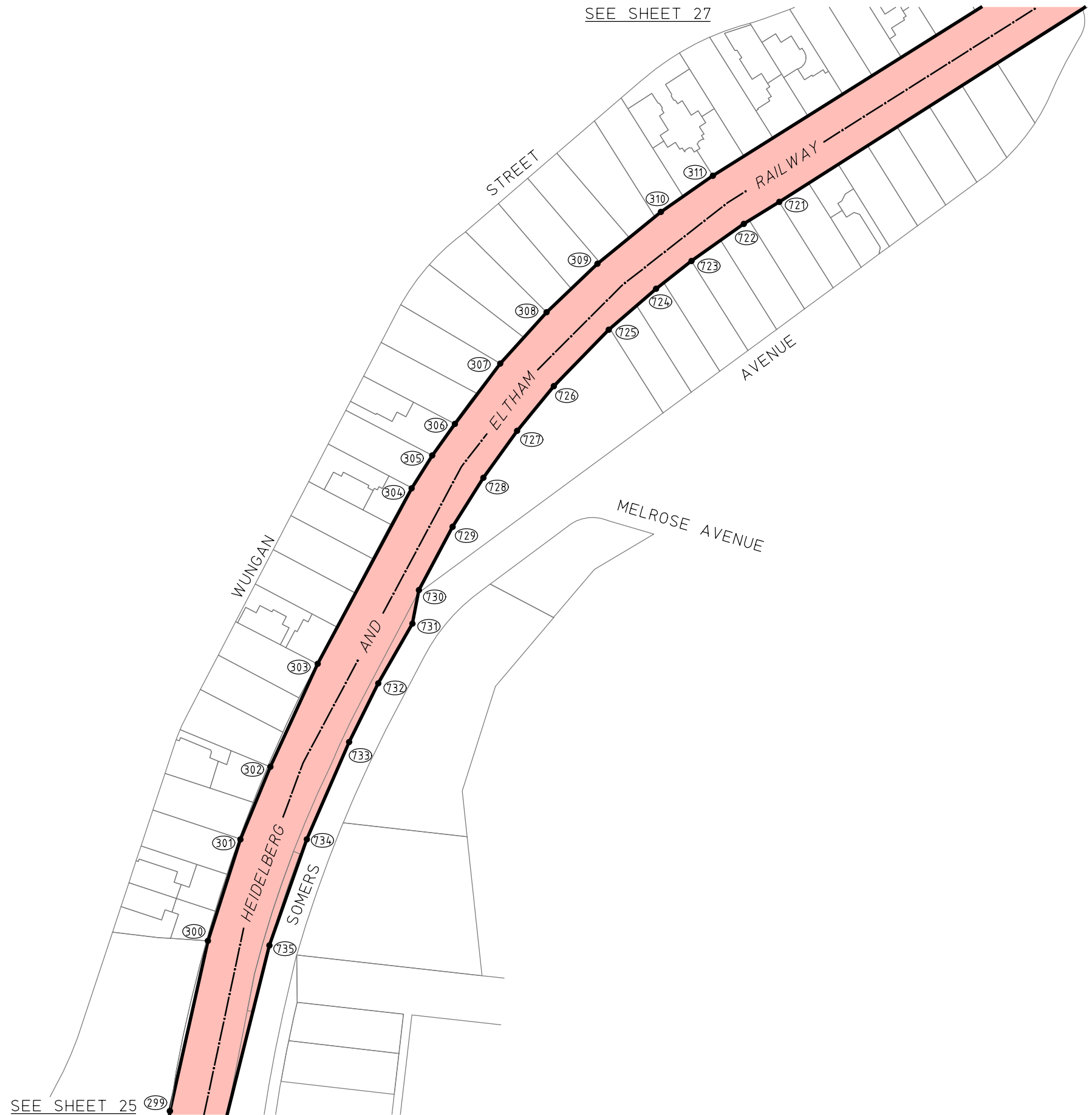
HURSTBRIDGE LINE UPGRADE PROJECT (STAGE 2)





LEVEL CROSSING REMOVAL PROJECT		
 LENGTHS ARE IN METRES		SCALE 1:2000
ORIGINAL SHEET SIZE: A3	SHEET 25 of 70	LEGL./19-061


NOTE:
 THE UNDERLYING CADASTRAL PARCEL LINEWORK WITHIN THIS PLAN SHOWN THUS  HAS BEEN DERIVED FROM THE VICMAP PROPERTY DATASET. AS PARCEL SPATIAL ACCURACY VARIES THIS INFORMATION SHOULD ONLY BE USED FOR LOCALITY PURPOSES UNLESS OTHERWISE DEFINED WITH AN SPI, LOT/PLAN AND/OR SURVEY REFERENCE.

SEE SHEET 27

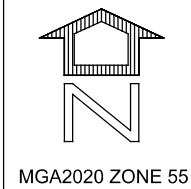


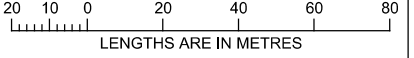
SEE SHEET 25 (299)


POINTS SHOWN THUS  ARE COORDINATED.
 SEE SHEET 65, 66, 67, 68, 69, 70 FOR SCHEDULE OF COORDINATES.
 LINES SHOWN THUS  ARE THE VICMAP PARCELS WHICH ARE THE APPROXIMATE LOCATION ONLY OF TITLE BOUNDARIES.

LEGEND
 PROJECT AREA

HURSTBRIDGE LINE UPGRADE PROJECT (STAGE 2)





LEVEL CROSSING REMOVAL PROJECT		
 LENGTHS ARE IN METRES		SCALE 1:2000
ORIGINAL SHEET SIZE: A3	SHEET 26 of 70	LEGL./19-061


NOTE:
 THE UNDERLYING CADASTRAL PARCEL LINEWORK WITHIN THIS
 PLAN SHOWN THUS  HAS BEEN DERIVED FROM THE
 VICMAP PROPERTY DATASET. AS PARCEL SPATIAL ACCURACY
 VARIES THIS INFORMATION SHOULD ONLY BE USED FOR LOCALITY
 PURPOSES UNLESS OTHERWISE DEFINED WITH AN SPI, LOT/PLAN
 AND/OR SURVEY REFERENCE.

SEE SHEET 28




SEE SHEET 26


POINTS SHOWN THUS  ARE COORDINATED.
 SEE SHEET 65, 66, 67, 68, 69, 70 FOR SCHEDULE OF COORDINATES.
 LINES SHOWN THUS  ARE THE VICMAP PARCELS
 WHICH ARE THE APPROXIMATE LOCATION ONLY OF TITLE
 BOUNDARIES.

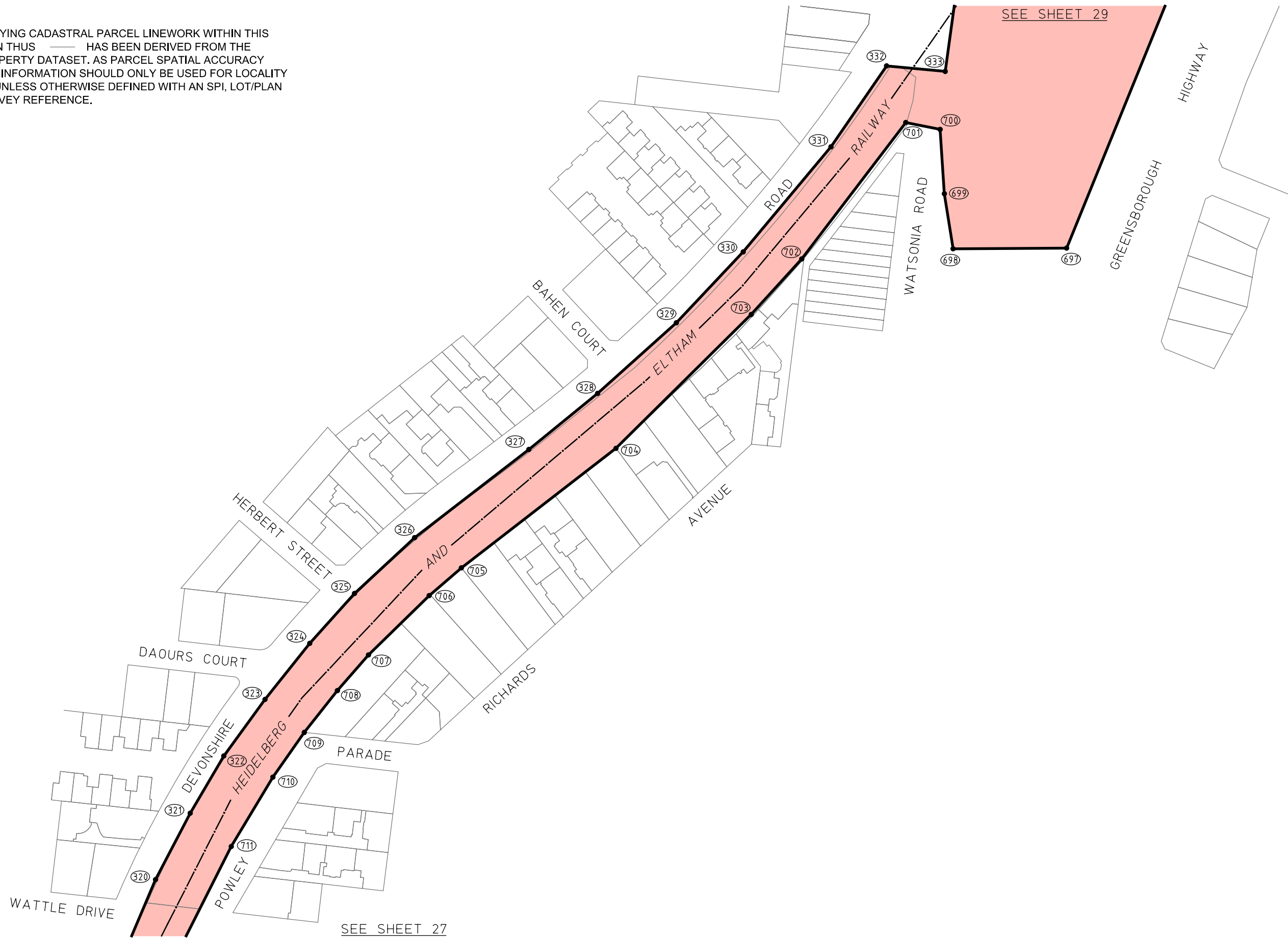
LEGEND
 PROJECT AREA



HURSTBRIDGE LINE UPGRADE PROJECT (STAGE 2)




LEVEL CROSSING REMOVAL PROJECT		
 <p>LENGTHS ARE IN METRES</p>		SCALE 1:2000
ORIGINAL SHEET SIZE: A3	SHEET 27 of 70	LEGL./19-061

NOTE:
 THE UNDERLYING CADASTRAL PARCEL LINEWORK WITHIN THIS PLAN SHOWN THUS  HAS BEEN DERIVED FROM THE VICMAP PROPERTY DATASET. AS PARCEL SPATIAL ACCURACY VARIES THIS INFORMATION SHOULD ONLY BE USED FOR LOCALITY PURPOSES UNLESS OTHERWISE DEFINED WITH AN SPI, LOT/PLAN AND/OR SURVEY REFERENCE.



POINTS SHOWN THUS  ARE COORDINATED.
 SEE SHEET 65, 66, 67, 68, 69, 70 FOR SCHEDULE OF COORDINATES.
 LINES SHOWN THUS  ARE THE VICMAP PARCELS WHICH ARE THE APPROXIMATE LOCATION ONLY OF TITLE BOUNDARIES.

LEGEND
 PROJECT AREA

HURSTBRIDGE LINE UPGRADE PROJECT (STAGE 2)




LEVEL CROSSING REMOVAL PROJECT



20 10 0 20 40 60 80
 LENGTHS ARE IN METRES


SCALE
 1:2000

ORIGINAL SHEET SIZE: A3	SHEET 28 of 70	LEGL./19-061
----------------------------	-------------------	--------------

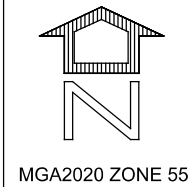
NOTE:
 THE UNDERLYING CADASTRAL PARCEL LINEWORK WITHIN THIS
 PLAN SHOWN THUS  HAS BEEN DERIVED FROM THE
 VICMAP PROPERTY DATASET. AS PARCEL SPATIAL ACCURACY
 VARIES THIS INFORMATION SHOULD ONLY BE USED FOR LOCALITY
 PURPOSES UNLESS OTHERWISE DEFINED WITH AN SPI, LOT/PLAN
 AND/OR SURVEY REFERENCE.

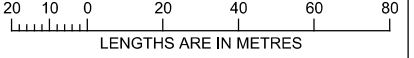



POINTS SHOWN THUS  ARE COORDINATED.
 SEE SHEET 65, 66, 67, 68, 69, 70 FOR SCHEDULE OF COORDINATES.
 LINES SHOWN THUS  ARE THE VICMAP PARCELS
 WHICH ARE THE APPROXIMATE LOCATION ONLY OF TITLE
 BOUNDARIES.

LEGEND
 PROJECT AREA



**HURSTBRIDGE LINE
 UPGRADE PROJECT
 (STAGE 2)**




LEVEL CROSSING REMOVAL PROJECT		
 LENGTHS ARE IN METRES		SCALE 1:2000
ORIGINAL SHEET SIZE: A3	SHEET 29 of 70	LEGL./19-061

NOTE:
 THE UNDERLYING CADASTRAL PARCEL LINEWORK WITHIN THIS
 PLAN SHOWN THUS  HAS BEEN DERIVED FROM THE
 VICMAP PROPERTY DATASET. AS PARCEL SPATIAL ACCURACY
 VARIES THIS INFORMATION SHOULD ONLY BE USED FOR LOCALITY
 PURPOSES UNLESS OTHERWISE DEFINED WITH AN SPI, LOT/PLAN
 AND/OR SURVEY REFERENCE.

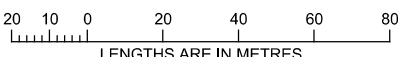



POINTS SHOWN THUS  ARE COORDINATED.
 SEE SHEET 65, 66, 67, 68, 69, 70 FOR SCHEDULE OF COORDINATES.
 LINES SHOWN THUS  ARE THE VICMAP PARCELS
 WHICH ARE THE APPROXIMATE LOCATION ONLY OF TITLE
 BOUNDARIES.

LEGEND
 PROJECT AREA



HURSTBRIDGE LINE UPGRADE PROJECT (STAGE 2)




LEVEL CROSSING REMOVAL PROJECT		
		SCALE 1:2000
ORIGINAL SHEET SIZE: A3	SHEET 30 of 70	LEGL./19-061

NOTE:
 THE UNDERLYING CADASTRAL PARCEL LINEWORK WITHIN THIS
 PLAN SHOWN THUS  HAS BEEN DERIVED FROM THE
 VICMAP PROPERTY DATASET. AS PARCEL SPATIAL ACCURACY
 VARIES THIS INFORMATION SHOULD ONLY BE USED FOR LOCALITY
 PURPOSES UNLESS OTHERWISE DEFINED WITH AN SPI, LOT/PLAN
 AND/OR SURVEY REFERENCE.

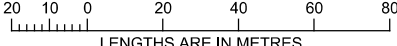



POINTS SHOWN THUS  ARE COORDINATED.
 SEE SHEET 65, 66, 67, 68, 69, 70 FOR SCHEDULE OF COORDINATES.
 LINES SHOWN THUS  ARE THE VICMAP PARCELS
 WHICH ARE THE APPROXIMATE LOCATION ONLY OF TITLE
 BOUNDARIES.

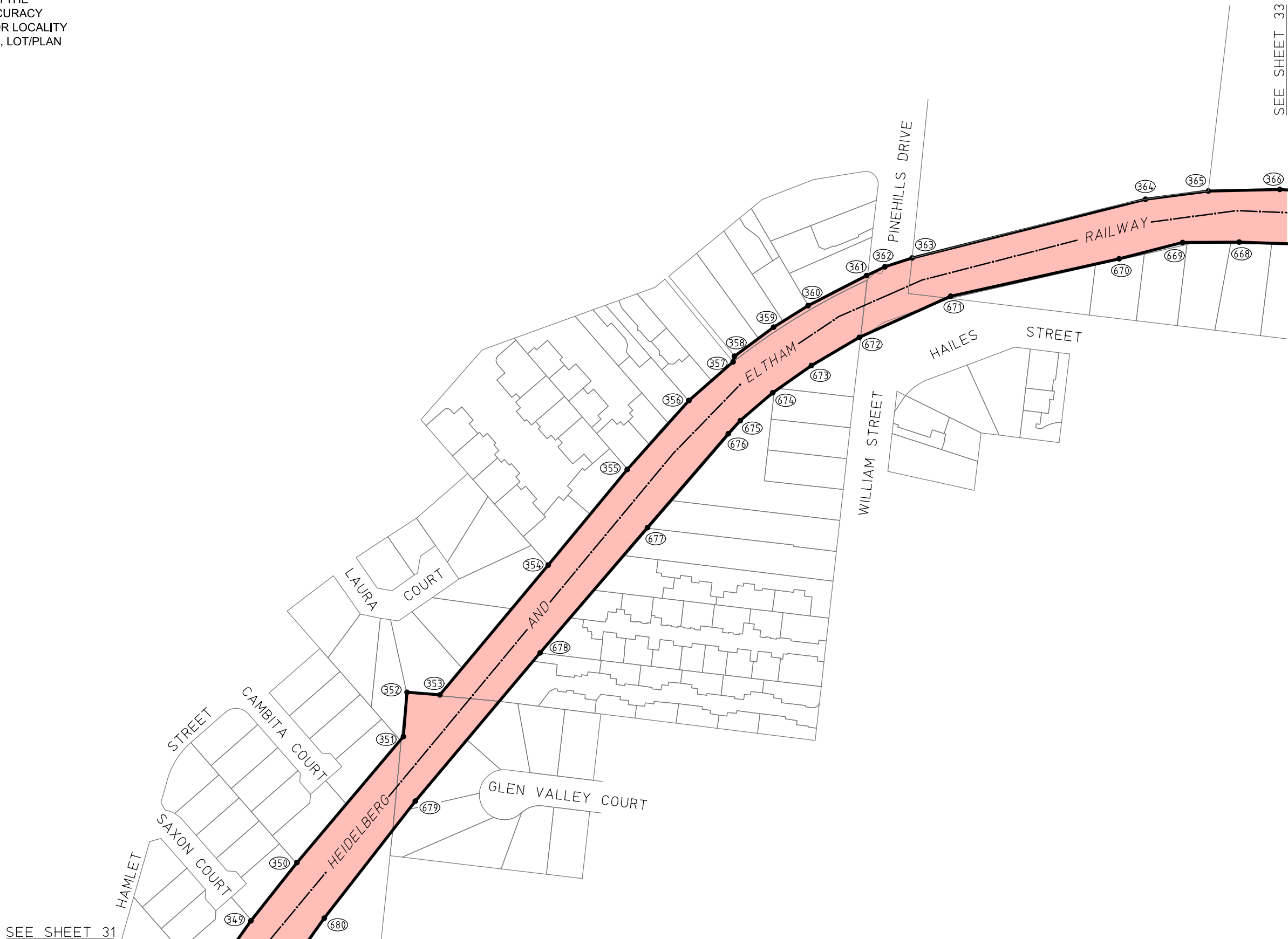
LEGEND
 PROJECT AREA

HURSTBRIDGE LINE UPGRADE PROJECT (STAGE 2)





LEVEL CROSSING REMOVAL PROJECT		
 LENGTHS ARE IN METRES		SCALE 1:2000
ORIGINAL SHEET SIZE: A3	SHEET 31 of 70	LEGL./19-061


NOTE:
 THE UNDERLYING CADASTRAL PARCEL LINEWORK WITHIN THIS
 PLAN SHOWN THUS  HAS BEEN DERIVED FROM THE
 VICMAP PROPERTY DATASET. AS PARCEL SPATIAL ACCURACY
 VARIES THIS INFORMATION SHOULD ONLY BE USED FOR LOCALITY
 PURPOSES UNLESS OTHERWISE DEFINED WITH AN SPI, LOT/PLAN
 AND/OR SURVEY REFERENCE.



SEE SHEET 31

SEE SHEET 33

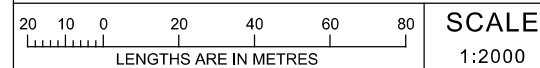
POINTS SHOWN THUS  ARE COORDINATED.
 SEE SHEET 65, 66, 67, 68, 69, 70 FOR SCHEDULE OF COORDINATES.
 LINES SHOWN THUS  ARE THE VICMAP PARCELS
 WHICH ARE THE APPROXIMATE LOCATION ONLY OF TITLE
 BOUNDARIES.

LEGEND
 PROJECT AREA


**HURSTBRIDGE LINE
 UPGRADE PROJECT
 (STAGE 2)**

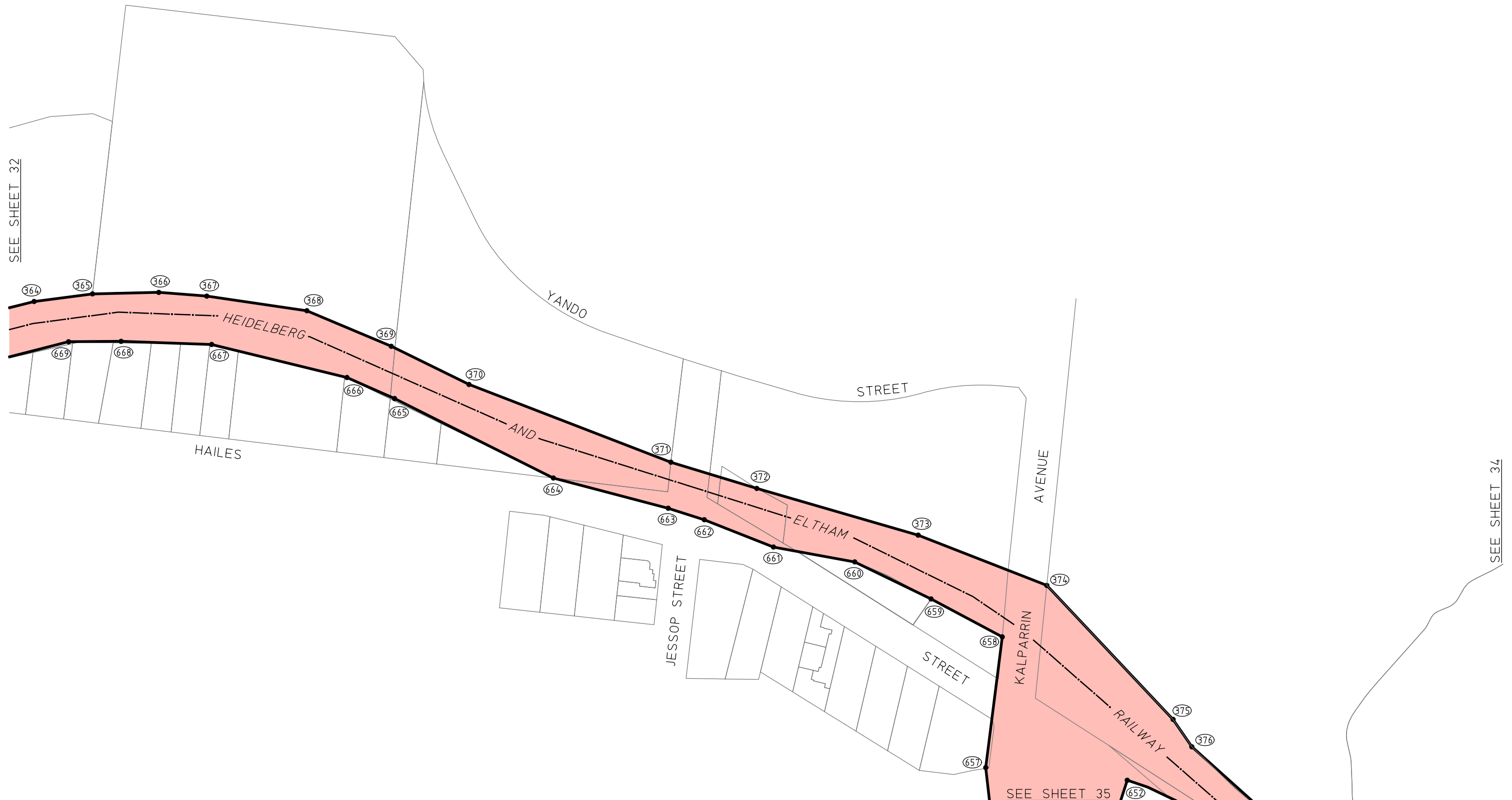




LEVEL CROSSING REMOVAL PROJECT




ORIGINAL SHEET SIZE: A3	SHEET 32 of 70	LEGL./19-061
----------------------------	-------------------	--------------

NOTE:
 THE UNDERLYING CADASTRAL PARCEL LINEWORK WITHIN THIS
 PLAN SHOWN THUS  HAS BEEN DERIVED FROM THE
 VICMAP PROPERTY DATASET. AS PARCEL SPATIAL ACCURACY
 VARIES THIS INFORMATION SHOULD ONLY BE USED FOR LOCALITY
 PURPOSES UNLESS OTHERWISE DEFINED WITH AN SPI, LOT/PLAN
 AND/OR SURVEY REFERENCE.



POINTS SHOWN THUS  ARE COORDINATED.
 SEE SHEET 65, 66, 67, 68, 69, 70 FOR SCHEDULE OF COORDINATES.
 LINES SHOWN THUS  ARE THE VICMAP PARCELS
 WHICH ARE THE APPROXIMATE LOCATION ONLY OF TITLE
 BOUNDARIES.

LEGEND
 PROJECT AREA

HURSTBRIDGE LINE UPGRADE PROJECT (STAGE 2)




LEVEL CROSSING REMOVAL PROJECT

20 10 0 20 40 60 80
 LENGTHS ARE IN METRES

SCALE
 1:2000

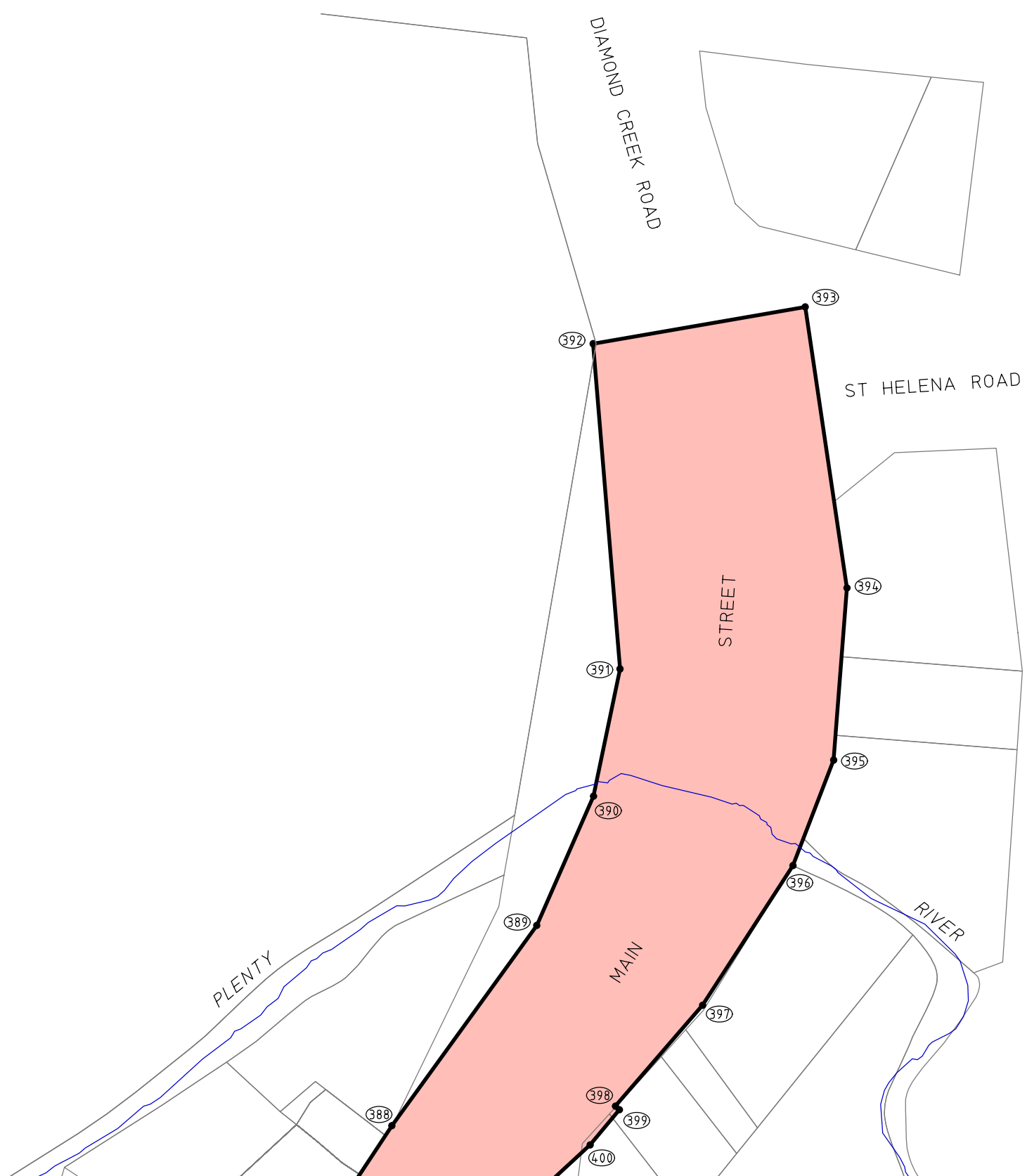
ORIGINAL SHEET SIZE: A3	SHEET 33 of 70	LEGL./19-061
----------------------------	-------------------	--------------



NOTE:
 THE UNDERLYING CADASTRAL PARCEL LINEWORK WITHIN THIS PLAN SHOWN THUS  HAS BEEN DERIVED FROM THE VICMAP PROPERTY DATASET. AS PARCEL SPATIAL ACCURACY VARIES THIS INFORMATION SHOULD ONLY BE USED FOR LOCALITY PURPOSES UNLESS OTHERWISE DEFINED WITH AN SPI, LOT/PLAN AND/OR SURVEY REFERENCE.


SEE SHEET 33

SEE SHEET 35

SEE SHEET 36




POINTS SHOWN THUS  ARE COORDINATED.
 SEE SHEET 65, 66, 67, 68, 69, 70 FOR SCHEDULE OF COORDINATES.
 LINES SHOWN THUS  ARE THE VICMAP PARCELS WHICH ARE THE APPROXIMATE LOCATION ONLY OF TITLE BOUNDARIES.


LEGEND
 PROJECT AREA


**HURSTBRIDGE LINE
 UPGRADE PROJECT
 (STAGE 2)**




LEVEL CROSSING REMOVAL PROJECT		
 <p>LENGTHS ARE IN METRES</p>		SCALE 1:1250
ORIGINAL SHEET SIZE: A3	SHEET 34 of 70	LEGL./19-061




NOTE:
 THE UNDERLYING CADASTRAL PARCEL LINEWORK WITHIN THIS PLAN SHOWN THUS  HAS BEEN DERIVED FROM THE VICMAP PROPERTY DATASET. AS PARCEL SPATIAL ACCURACY VARIES THIS INFORMATION SHOULD ONLY BE USED FOR LOCALITY PURPOSES UNLESS OTHERWISE DEFINED WITH AN SPI, LOT/PLAN AND/OR SURVEY REFERENCE.

POINTS SHOWN THUS  ARE COORDINATED.
 SEE SHEET 65, 66, 67, 68, 69, 70 FOR SCHEDULE OF COORDINATES.

LINES SHOWN THUS  ARE THE VICMAP PARCELS WHICH ARE THE APPROXIMATE LOCATION ONLY OF TITLE BOUNDARIES.

LEGEND

 PROJECT AREA

HURSTBRIDGE LINE UPGRADE PROJECT (STAGE 2)




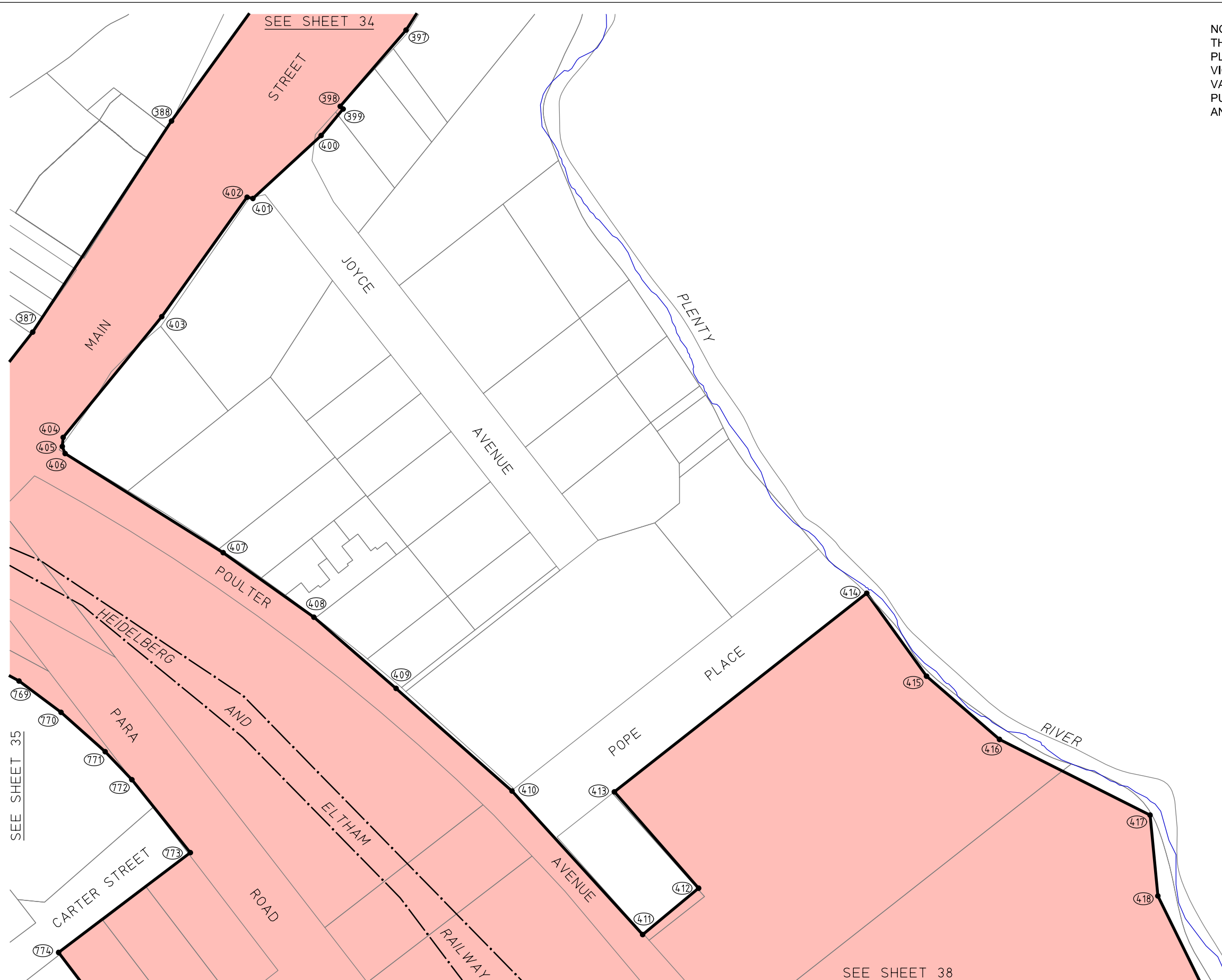
LEVEL CROSSING REMOVAL PROJECT


12.5 6.25 0 12.5 25 37.5 50
 LENGTHS ARE IN METRES

SCALE
 1:1250


ORIGINAL SHEET SIZE: A3	SHEET 35 of 70	LEGL./19-061
----------------------------	-------------------	--------------

NOTE:
 THE UNDERLYING CADASTRAL PARCEL LINEWORK WITHIN THIS PLAN SHOWN THUS  HAS BEEN DERIVED FROM THE VICMAP PROPERTY DATASET. AS PARCEL SPATIAL ACCURACY VARIES THIS INFORMATION SHOULD ONLY BE USED FOR LOCALITY PURPOSES UNLESS OTHERWISE DEFINED WITH AN SPI, LOT/PLAN AND/OR SURVEY REFERENCE.



POINTS SHOWN THUS ● (1) ARE COORDINATED.
 SEE SHEET 65, 66, 67, 68, 69, 70 FOR SCHEDULE OF COORDINATES.
 LINES SHOWN THUS  ARE THE VICMAP PARCELS WHICH ARE THE APPROXIMATE LOCATION ONLY OF TITLE BOUNDARIES.

LEGEND

 PROJECT AREA

HURSTBRIDGE LINE UPGRADE PROJECT (STAGE 2)




LEVEL CROSSING REMOVAL PROJECT

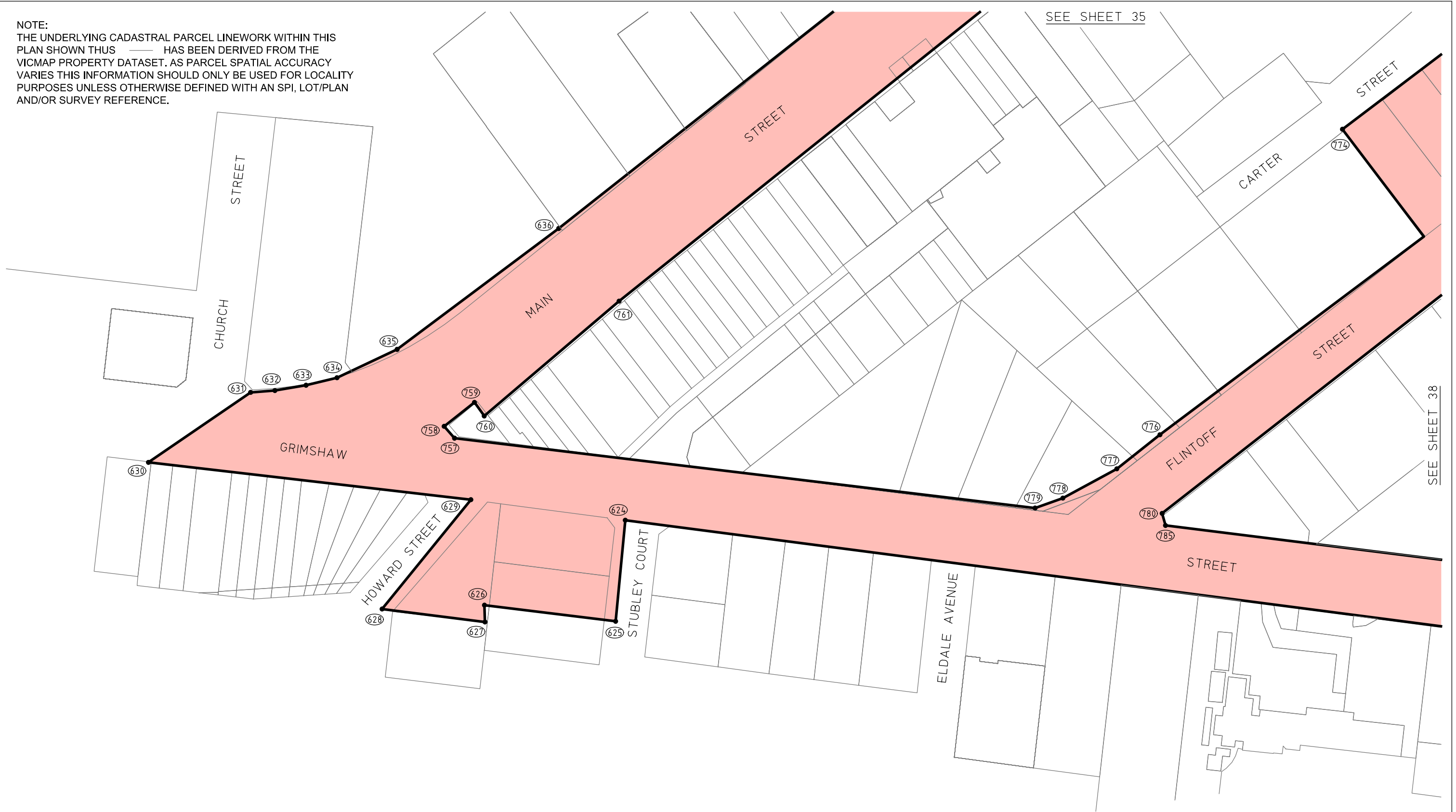
12.5 6.25 0 12.5 25 37.5 50
 LENGTHS ARE IN METRES

SCALE
 1:1250



ORIGINAL SHEET SIZE: A3	SHEET 36 of 70	LEGL./19-061
----------------------------	-------------------	--------------


NOTE:
 THE UNDERLYING CADASTRAL PARCEL LINEWORK WITHIN THIS
 PLAN SHOWN THUS  HAS BEEN DERIVED FROM THE
 VICMAP PROPERTY DATASET. AS PARCEL SPATIAL ACCURACY
 VARIES THIS INFORMATION SHOULD ONLY BE USED FOR LOCALITY
 PURPOSES UNLESS OTHERWISE DEFINED WITH AN SPI, LOT/PLAN
 AND/OR SURVEY REFERENCE.

SEE SHEET 35




SEE SHEET 38

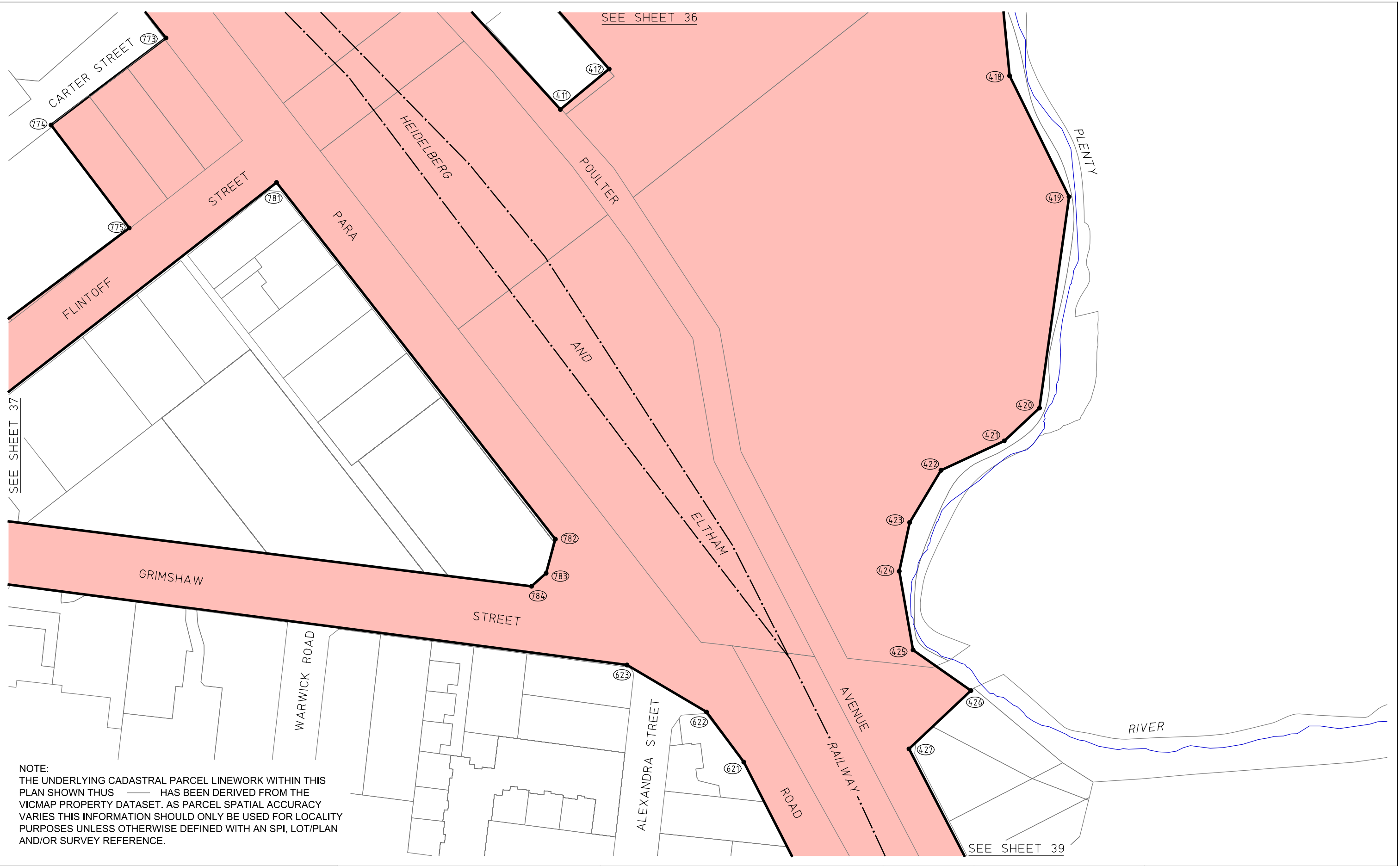
POINTS SHOWN THUS  ARE COORDINATED.
 SEE SHEET 65, 66, 67, 68, 69, 70 FOR SCHEDULE OF COORDINATES.
 LINES SHOWN THUS  ARE THE VICMAP PARCELS
 WHICH ARE THE APPROXIMATE LOCATION ONLY OF TITLE
 BOUNDARIES.

LEGEND
 PROJECT AREA

HURSTBRIDGE LINE UPGRADE PROJECT (STAGE 2)






LEVEL CROSSING REMOVAL PROJECT		
 <p>LENGTHS ARE IN METRES</p>		SCALE 1:1250
ORIGINAL SHEET SIZE: A3	SHEET 37 of 70	LEGL./19-061



SEE SHEET 36

SEE SHEET 39

NOTE:
 THE UNDERLYING CADASTRAL PARCEL LINEWORK WITHIN THIS PLAN SHOWN THUS  HAS BEEN DERIVED FROM THE VICMAP PROPERTY DATASET. AS PARCEL SPATIAL ACCURACY VARIES THIS INFORMATION SHOULD ONLY BE USED FOR LOCALITY PURPOSES UNLESS OTHERWISE DEFINED WITH AN SPI, LOT/PLAN AND/OR SURVEY REFERENCE.

POINTS SHOWN THUS  ARE COORDINATED.
 SEE SHEET 65, 66, 67, 68, 69, 70 FOR SCHEDULE OF COORDINATES.
 LINES SHOWN THUS  ARE THE VICMAP PARCELS WHICH ARE THE APPROXIMATE LOCATION ONLY OF TITLE BOUNDARIES.

LEGEND

 PROJECT AREA

HURSTBRIDGE LINE UPGRADE PROJECT (STAGE 2)

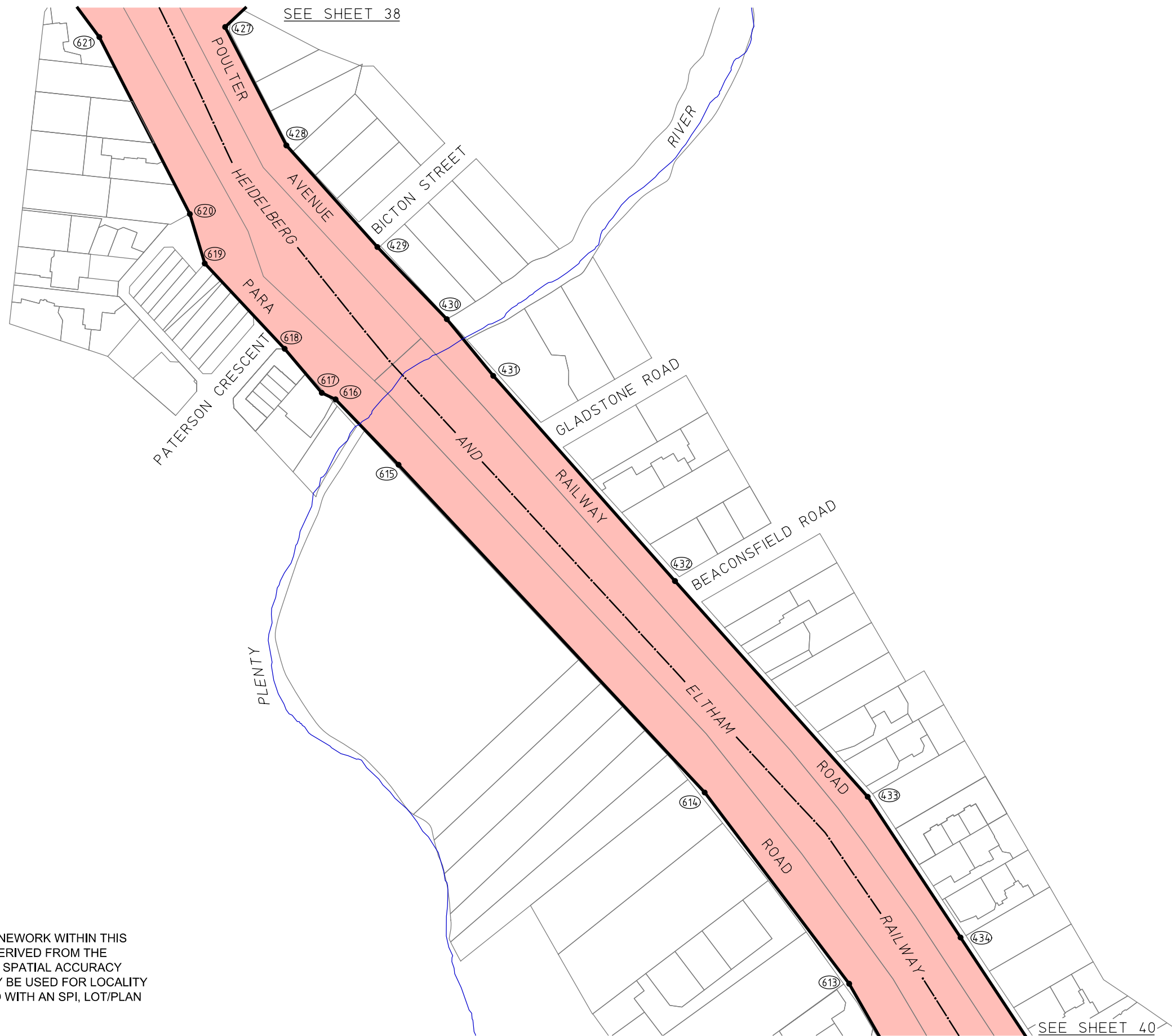



LEVEL CROSSING REMOVAL PROJECT



12.5 6.25 0 12.5 25 37.5 50
 LENGTHS ARE IN METRES


SCALE 1:1250

ORIGINAL SHEET SIZE: A3	SHEET 38 of 70	LEGL./19-061
-------------------------	----------------	--------------



NOTE:
 THE UNDERLYING CADASTRAL PARCEL LINEWORK WITHIN THIS PLAN SHOWN THUS  HAS BEEN DERIVED FROM THE VICMAP PROPERTY DATASET. AS PARCEL SPATIAL ACCURACY VARIES THIS INFORMATION SHOULD ONLY BE USED FOR LOCALITY PURPOSES UNLESS OTHERWISE DEFINED WITH AN SPI, LOT/PLAN AND/OR SURVEY REFERENCE.

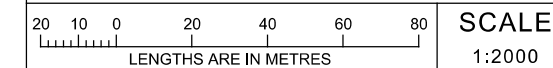
POINTS SHOWN THUS  ARE COORDINATED.
 SEE SHEET 65, 66, 67, 68, 69, 70 FOR SCHEDULE OF COORDINATES.
 LINES SHOWN THUS  ARE THE VICMAP PARCELS WHICH ARE THE APPROXIMATE LOCATION ONLY OF TITLE BOUNDARIES.

LEGEND
 PROJECT AREA

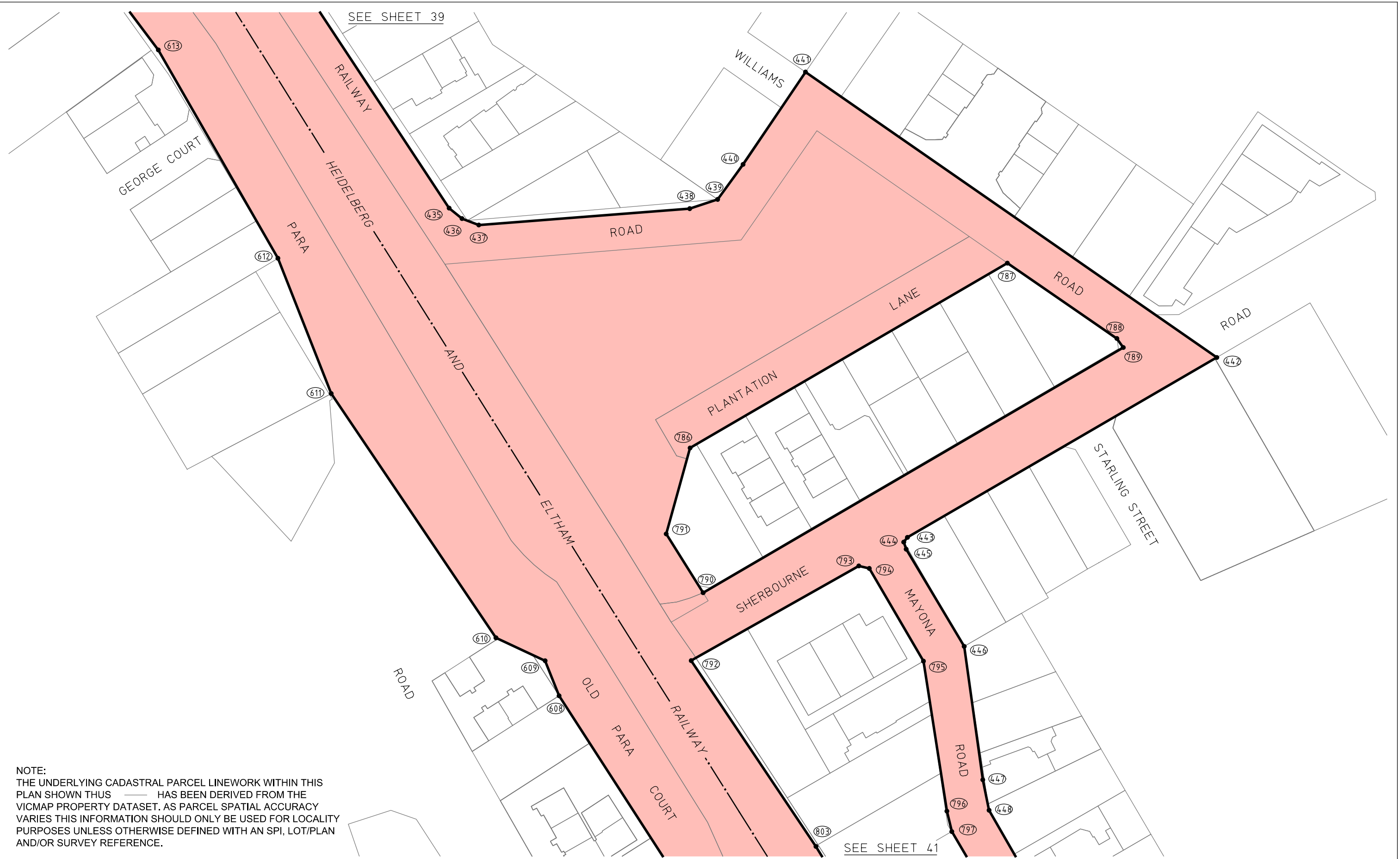
HURSTBRIDGE LINE UPGRADE PROJECT (STAGE 2)





LEVEL CROSSING REMOVAL PROJECT




ORIGINAL SHEET SIZE: A3	SHEET 39 of 70	LEGL./19-061
----------------------------	-------------------	--------------




NOTE:
 THE UNDERLYING CADASTRAL PARCEL LINEWORK WITHIN THIS PLAN SHOWN THUS  HAS BEEN DERIVED FROM THE VICMAP PROPERTY DATASET. AS PARCEL SPATIAL ACCURACY VARIES THIS INFORMATION SHOULD ONLY BE USED FOR LOCALITY PURPOSES UNLESS OTHERWISE DEFINED WITH AN SPI, LOT/PLAN AND/OR SURVEY REFERENCE.

POINTS SHOWN THUS  ARE COORDINATED.
 SEE SHEET 65, 66, 67, 68, 69, 70 FOR SCHEDULE OF COORDINATES.

LINES SHOWN THUS  ARE THE VICMAP PARCELS WHICH ARE THE APPROXIMATE LOCATION ONLY OF TITLE BOUNDARIES.

LEGEND

 PROJECT AREA

HURSTBRIDGE LINE UPGRADE PROJECT (STAGE 2)



LEVEL CROSSING REMOVAL PROJECT

12.5 6.25 0 12.5 25 37.5 50
 LENGTHS ARE IN METRES

SCALE 1:1250

ORIGINAL SHEET SIZE: A3	SHEET 40 of 70	LEGL./19-061
-------------------------	----------------	--------------




NOTE:
 THE UNDERLYING CADASTRAL PARCEL LINEWORK WITHIN THIS PLAN SHOWN THUS ——— HAS BEEN DERIVED FROM THE VICMAP PROPERTY DATASET. AS PARCEL SPATIAL ACCURACY VARIES THIS INFORMATION SHOULD ONLY BE USED FOR LOCALITY PURPOSES UNLESS OTHERWISE DEFINED WITH AN SPI, LOT/PLAN AND/OR SURVEY REFERENCE.

SEE SHEET 40

SEE SHEET 42

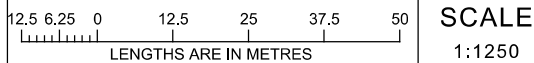
POINTS SHOWN THUS ● (1) ARE COORDINATED.
 SEE SHEET 65, 66, 67, 68, 69, 70 FOR SCHEDULE OF COORDINATES.
 LINES SHOWN THUS ——— ARE THE VICMAP PARCELS WHICH ARE THE APPROXIMATE LOCATION ONLY OF TITLE BOUNDARIES.

LEGEND
 PROJECT AREA

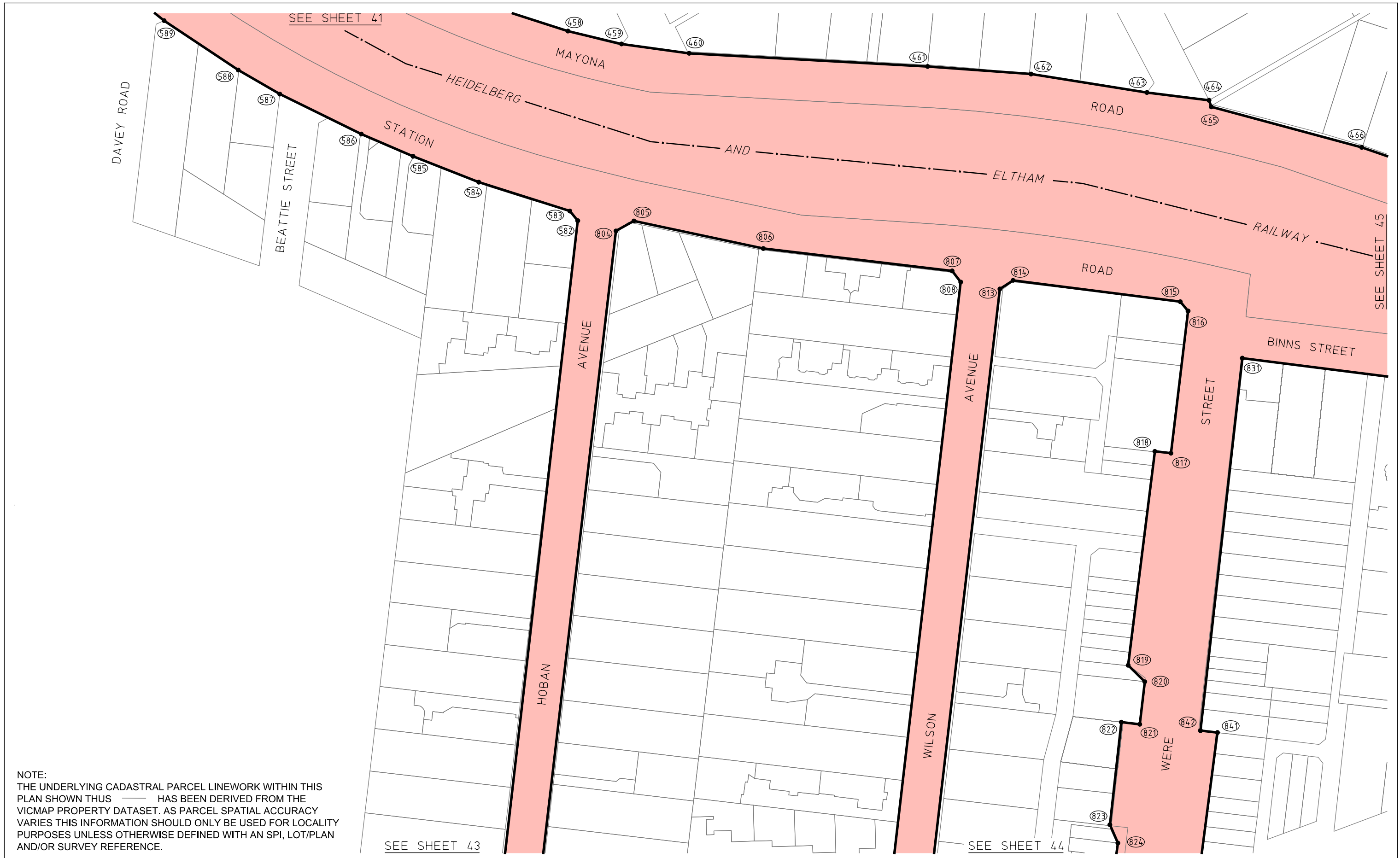
HURSTBRIDGE LINE UPGRADE PROJECT (STAGE 2)






LEVEL CROSSING REMOVAL PROJECT



ORIGINAL SHEET SIZE: A3	SHEET 41 of 70	LEGL./19-061
----------------------------	-------------------	--------------



NOTE:
 THE UNDERLYING CADASTRAL PARCEL LINEWORK WITHIN THIS PLAN SHOWN THUS  HAS BEEN DERIVED FROM THE VICMAP PROPERTY DATASET. AS PARCEL SPATIAL ACCURACY VARIES THIS INFORMATION SHOULD ONLY BE USED FOR LOCALITY PURPOSES UNLESS OTHERWISE DEFINED WITH AN SPI, LOT/PLAN AND/OR SURVEY REFERENCE.

POINTS SHOWN THUS  ARE COORDINATED.
 SEE SHEET 65, 66, 67, 68, 69, 70 FOR SCHEDULE OF COORDINATES.
 LINES SHOWN THUS  ARE THE VICMAP PARCELS WHICH ARE THE APPROXIMATE LOCATION ONLY OF TITLE BOUNDARIES.

LEGEND

 PROJECT AREA

HURSTBRIDGE LINE UPGRADE PROJECT (STAGE 2)




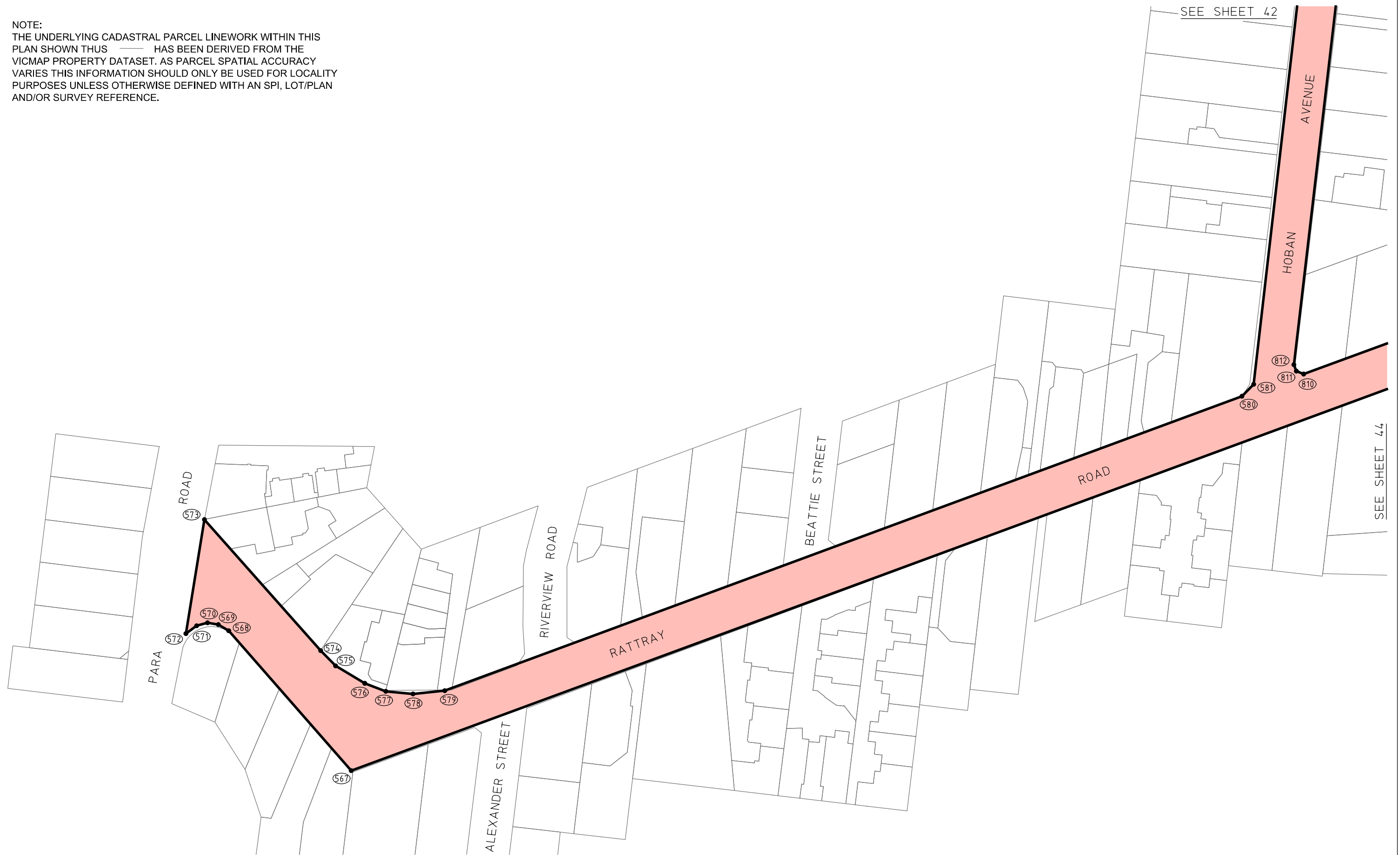
LEVEL CROSSING REMOVAL PROJECT



12.5 6.25 0 12.5 25 37.5 50
 LENGTHS ARE IN METRES


SCALE 1:1250

ORIGINAL SHEET SIZE: A3 SHEET 42 of 70 LEGL./19-061

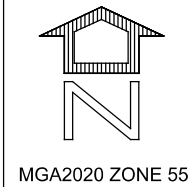
NOTE:
 THE UNDERLYING CADASTRAL PARCEL LINEWORK WITHIN THIS PLAN SHOWN THUS  HAS BEEN DERIVED FROM THE VICMAP PROPERTY DATASET. AS PARCEL SPATIAL ACCURACY VARIES THIS INFORMATION SHOULD ONLY BE USED FOR LOCALITY PURPOSES UNLESS OTHERWISE DEFINED WITH AN SPI, LOT/PLAN AND/OR SURVEY REFERENCE.



POINTS SHOWN THUS  ARE COORDINATED.
 SEE SHEET 65, 66, 67, 68, 69, 70 FOR SCHEDULE OF COORDINATES.
 LINES SHOWN THUS  ARE THE VICMAP PARCELS WHICH ARE THE APPROXIMATE LOCATION ONLY OF TITLE BOUNDARIES.

LEGEND
 PROJECT AREA

HURSTBRIDGE LINE UPGRADE PROJECT (STAGE 2)

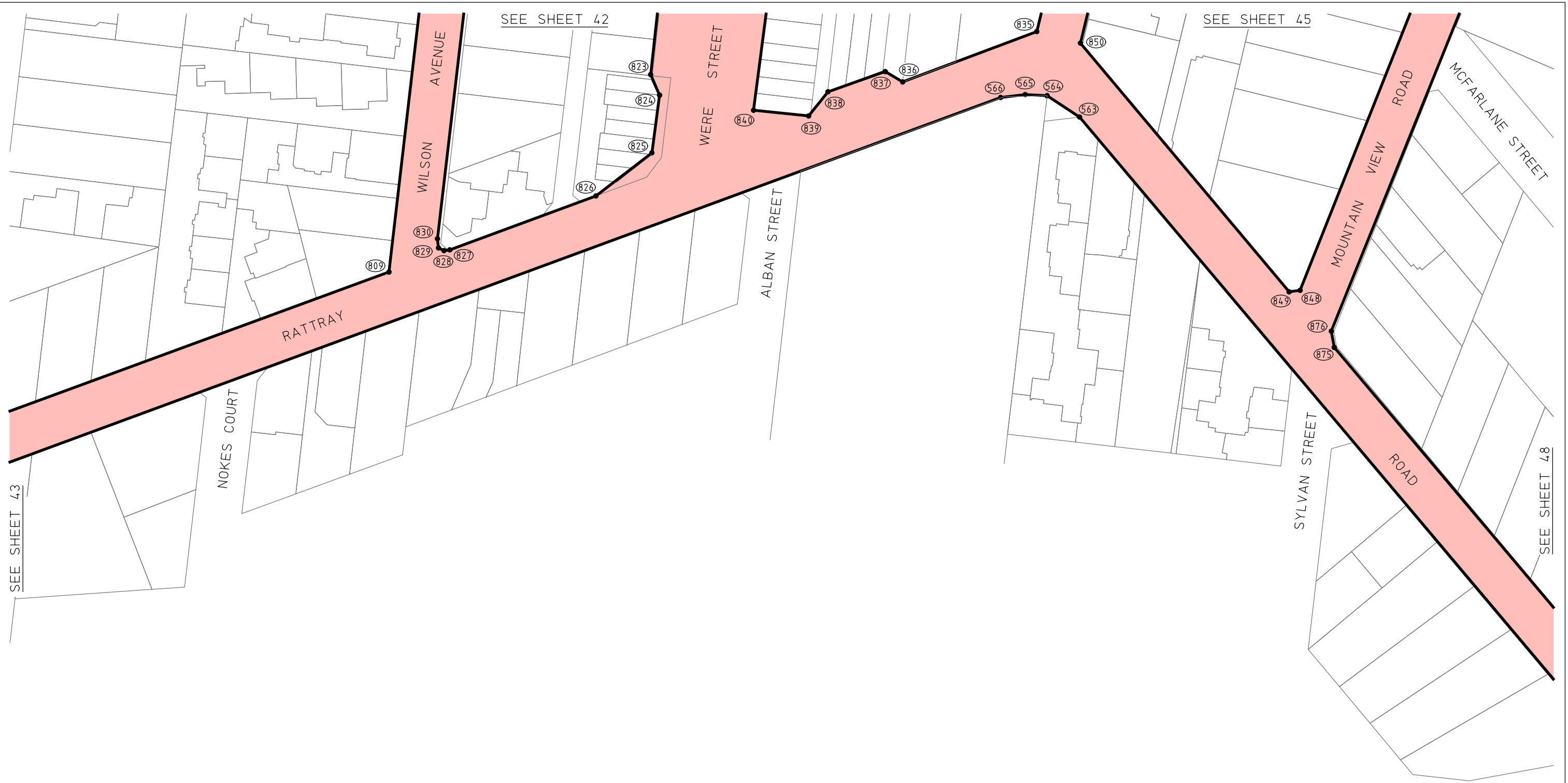


LEVEL CROSSING REMOVAL PROJECT

12.5 6.25 0 12.5 25 37.5 50
 LENGTHS ARE IN METRES

SCALE
 1:1250

ORIGINAL SHEET SIZE: A3	SHEET 43 of 70	LEGL./19-061
----------------------------	-------------------	--------------






SEE SHEET 42

SEE SHEET 45


SEE SHEET 43

SEE SHEET 48

NOTE:
 THE UNDERLYING CADASTRAL PARCEL LINEWORK WITHIN THIS PLAN SHOWN THUS  HAS BEEN DERIVED FROM THE VICMAP PROPERTY DATASET. AS PARCEL SPATIAL ACCURACY VARIES THIS INFORMATION SHOULD ONLY BE USED FOR LOCALITY PURPOSES UNLESS OTHERWISE DEFINED WITH AN SPI, LOT/PLAN AND/OR SURVEY REFERENCE.

POINTS SHOWN THUS  ARE COORDINATED.
 SEE SHEET 65, 66, 67, 68, 69, 70 FOR SCHEDULE OF COORDINATES.
 LINES SHOWN THUS  ARE THE VICMAP PARCELS WHICH ARE THE APPROXIMATE LOCATION ONLY OF TITLE BOUNDARIES.

LEGEND

 PROJECT AREA

HURSTBRIDGE LINE UPGRADE PROJECT (STAGE 2)

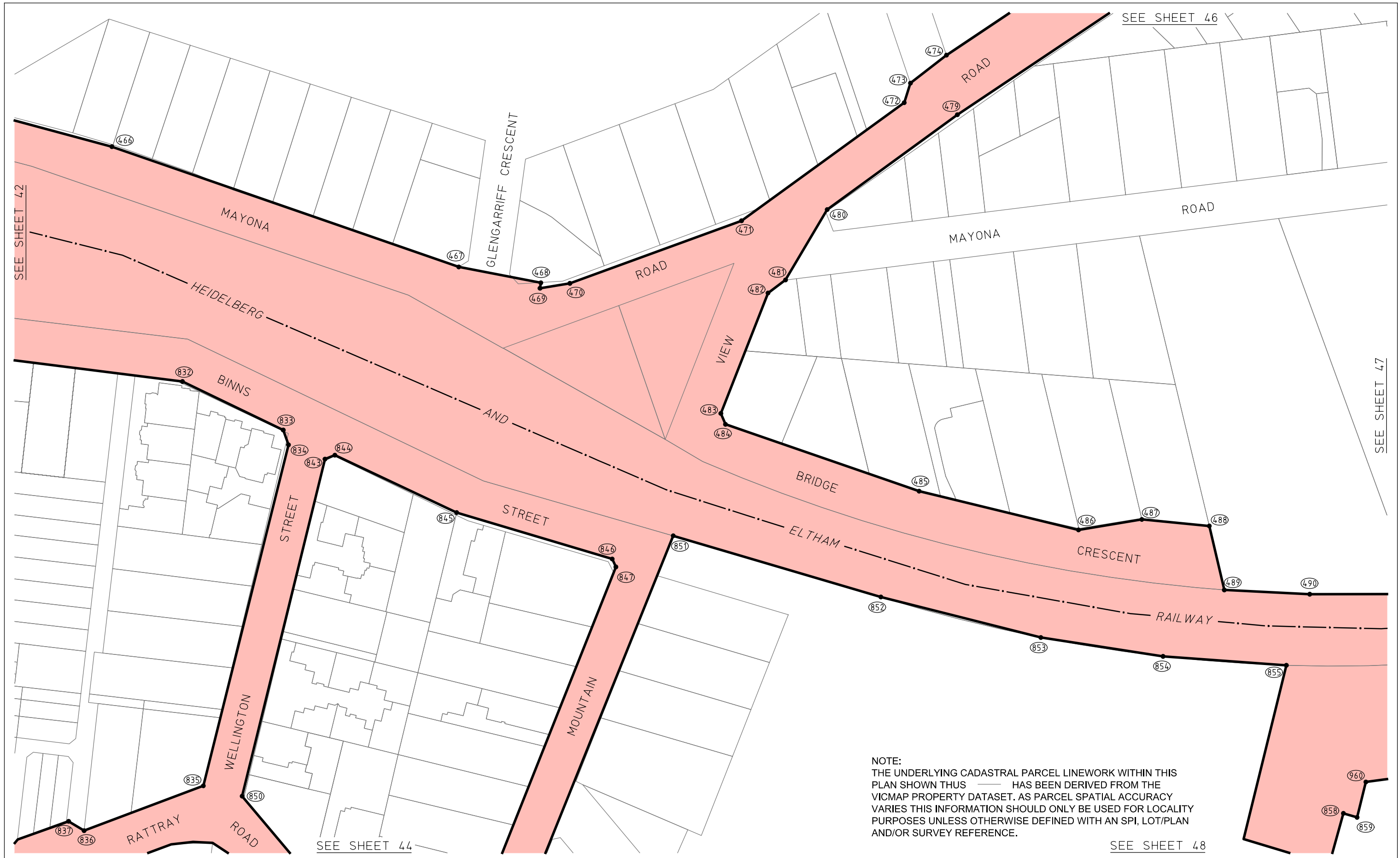


LEVEL CROSSING REMOVAL PROJECT

12.5 6.25 0 12.5 25 37.5 50
 LENGTHS ARE IN METRES

SCALE 1:1250

ORIGINAL SHEET SIZE: A3	SHEET 44 of 70	LEGL./19-061
-------------------------	----------------	--------------



POINTS SHOWN THUS ARE COORDINATED.
 SEE SHEET 65, 66, 67, 68, 69, 70 FOR SCHEDULE OF COORDINATES.

LINES SHOWN THUS ARE THE VICMAP PARCELS WHICH ARE THE APPROXIMATE LOCATION ONLY OF TITLE BOUNDARIES.

LEGEND

PROJECT AREA

HURSTBRIDGE LINE UPGRADE PROJECT (STAGE 2)




LEVEL CROSSING REMOVAL PROJECT

12.5 6.25 0 12.5 25 37.5 50
 LENGTHS ARE IN METRES



SCALE 1:1250


ORIGINAL SHEET SIZE: A3	SHEET 45 of 70	LEGL./19-061
-------------------------	----------------	--------------

NOTE:
 THE UNDERLYING CADASTRAL PARCEL LINEWORK WITHIN THIS PLAN SHOWN THUS  HAS BEEN DERIVED FROM THE VICMAP PROPERTY DATASET. AS PARCEL SPATIAL ACCURACY VARIES THIS INFORMATION SHOULD ONLY BE USED FOR LOCALITY PURPOSES UNLESS OTHERWISE DEFINED WITH AN SPI, LOT/PLAN AND/OR SURVEY REFERENCE.



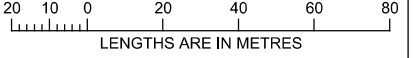
SEE SHEET 45


POINTS SHOWN THUS  ARE COORDINATED.
 SEE SHEET 65, 66, 67, 68, 69, 70 FOR SCHEDULE OF COORDINATES.
 LINES SHOWN THUS  ARE THE VICMAP PARCELS WHICH ARE THE APPROXIMATE LOCATION ONLY OF TITLE BOUNDARIES.

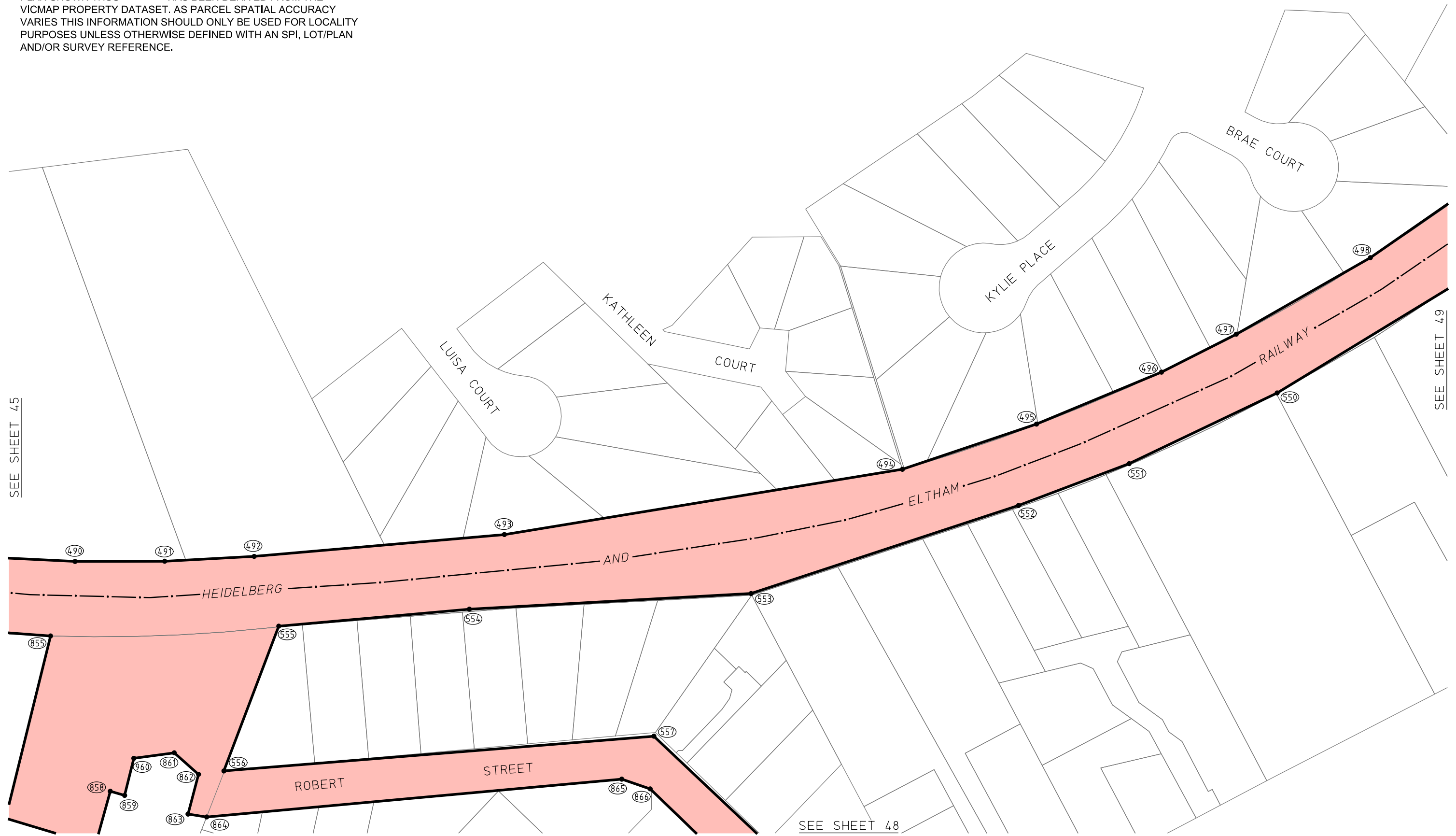
LEGEND
 PROJECT AREA

HURSTBRIDGE LINE UPGRADE PROJECT (STAGE 2)



LEVEL CROSSING REMOVAL PROJECT		
 LENGTHS ARE IN METRES		SCALE 1:2000
ORIGINAL SHEET SIZE: A3	SHEET 46 of 70	LEGL./19-061




NOTE:
 THE UNDERLYING CADASTRAL PARCEL LINEWORK WITHIN THIS PLAN SHOWN THUS  HAS BEEN DERIVED FROM THE VICMAP PROPERTY DATASET. AS PARCEL SPATIAL ACCURACY VARIES THIS INFORMATION SHOULD ONLY BE USED FOR LOCALITY PURPOSES UNLESS OTHERWISE DEFINED WITH AN SPI, LOT/PLAN AND/OR SURVEY REFERENCE.



SEE SHEET 45

SEE SHEET 49

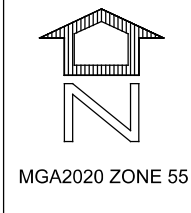
SEE SHEET 48

POINTS SHOWN THUS   ARE COORDINATED.
 SEE SHEET 65, 66, 67, 68, 69, 70 FOR SCHEDULE OF COORDINATES.
 LINES SHOWN THUS  ARE THE VICMAP PARCELS WHICH ARE THE APPROXIMATE LOCATION ONLY OF TITLE BOUNDARIES.

LEGEND

 PROJECT AREA

HURSTBRIDGE LINE UPGRADE PROJECT (STAGE 2)

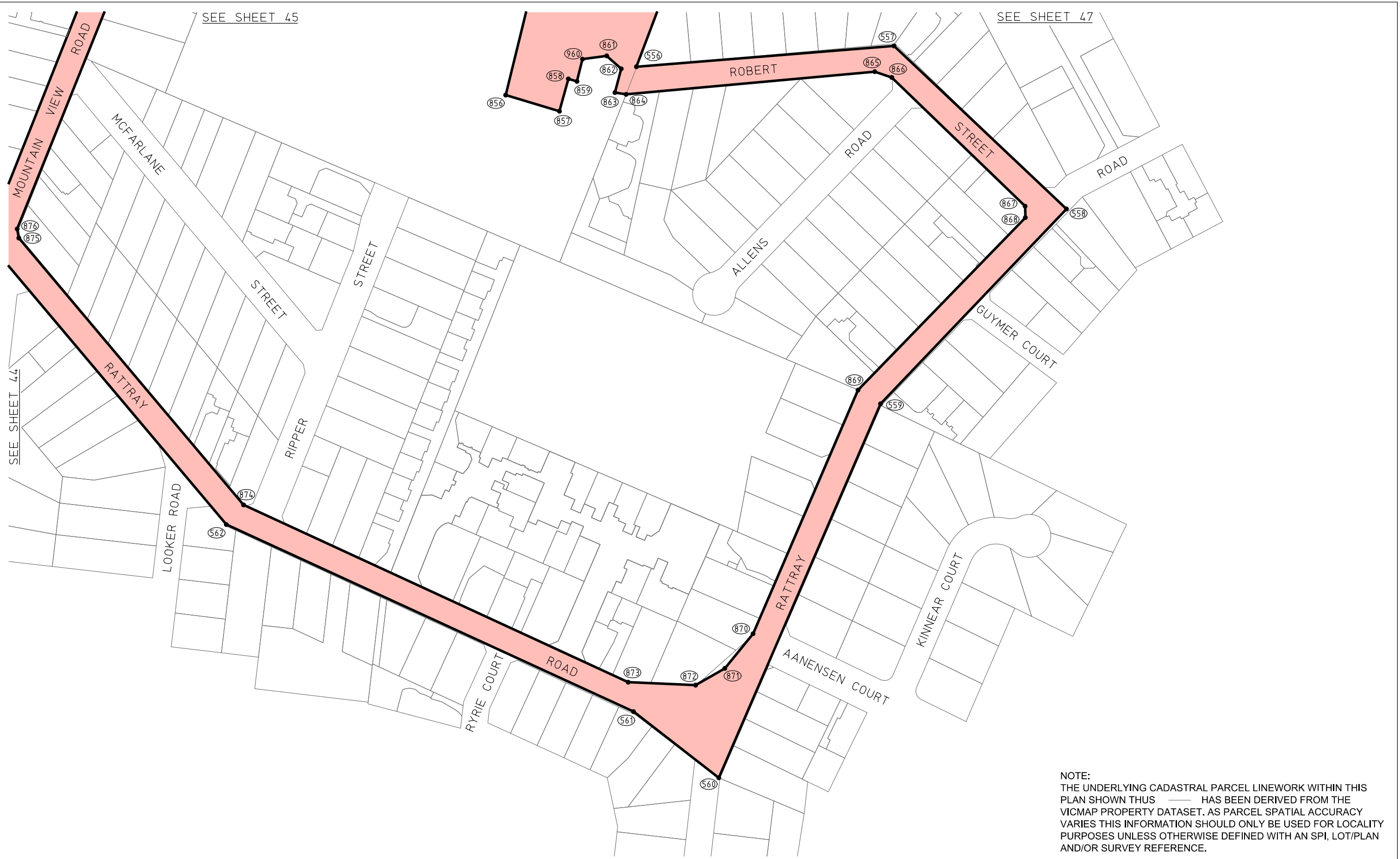



LEVEL CROSSING REMOVAL PROJECT



12.5 6.25 0 12.5 25 37.5 50
 LENGTHS ARE IN METRES

SCALE 1:1250


ORIGINAL SHEET SIZE: A3	SHEET 47 of 70	LEGL./19-061
-------------------------	----------------	--------------



NOTE:
 THE UNDERLYING CADASTRAL PARCEL LINEWORK WITHIN THIS PLAN SHOWN THUS  HAS BEEN DERIVED FROM THE VICMAP PROPERTY DATASET. AS PARCEL SPATIAL ACCURACY VARIES THIS INFORMATION SHOULD ONLY BE USED FOR LOCALITY PURPOSES UNLESS OTHERWISE DEFINED WITH AN SPI, LOT/PLAN AND/OR SURVEY REFERENCE.

POINTS SHOWN THUS  ARE COORDINATED.
 SEE SHEET 65, 66, 67, 68, 69, 70 FOR SCHEDULE OF COORDINATES.
 LINES SHOWN THUS  ARE THE VICMAP PARCELS WHICH ARE THE APPROXIMATE LOCATION ONLY OF TITLE BOUNDARIES.

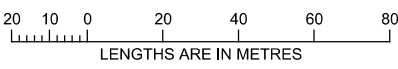
LEGEND

 PROJECT AREA

HURSTBRIDGE LINE UPGRADE PROJECT (STAGE 2)

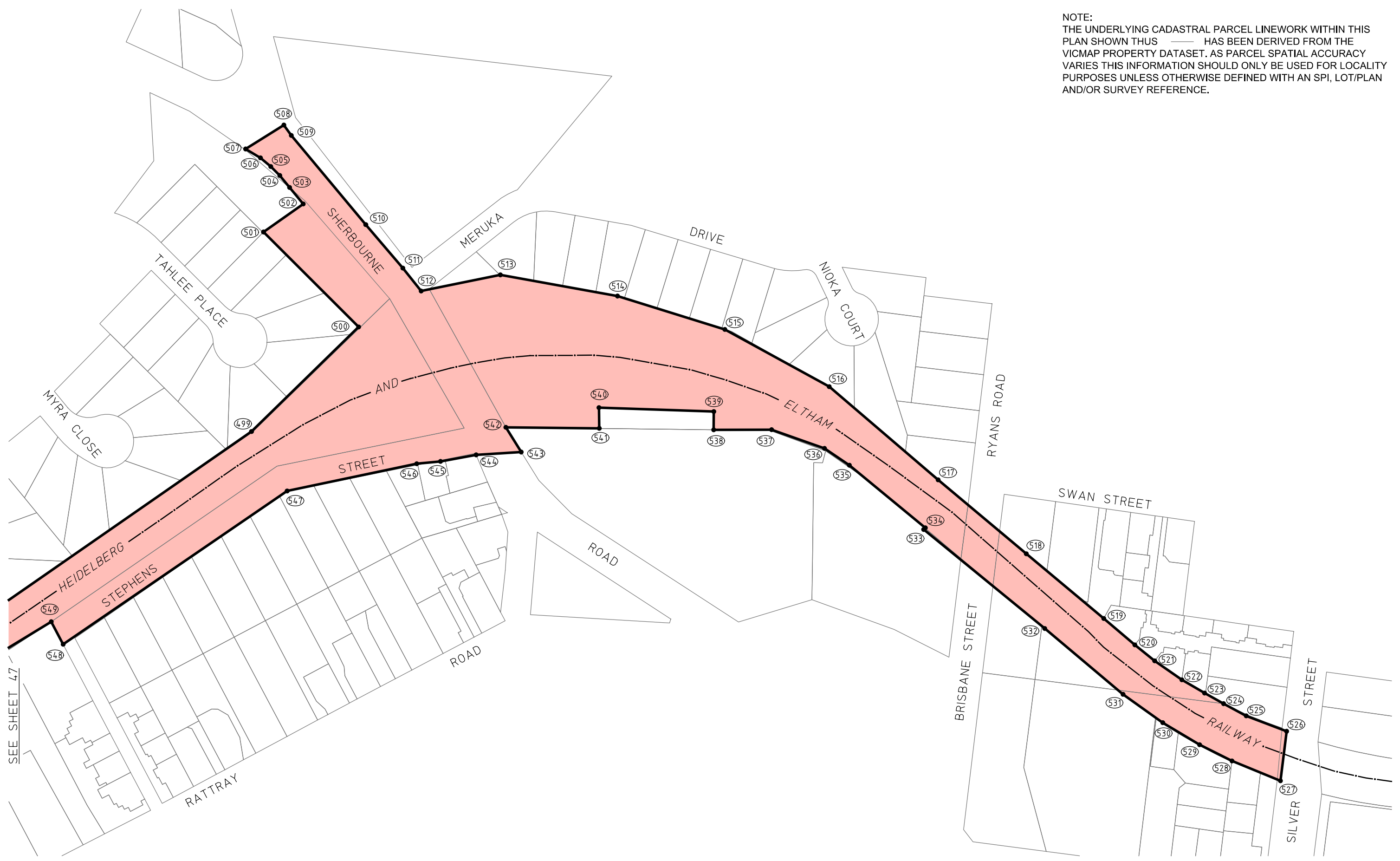




LEVEL CROSSING REMOVAL PROJECT

 SCALE 1:2000
 LENGTHS ARE IN METRES

ORIGINAL SHEET SIZE: A3	SHEET 48 of 70	LEGL./19-061
-------------------------	----------------	--------------

NOTE:
 THE UNDERLYING CADASTRAL PARCEL LINEWORK WITHIN THIS PLAN SHOWN THUS HAS BEEN DERIVED FROM THE VICMAP PROPERTY DATASET. AS PARCEL SPATIAL ACCURACY VARIES THIS INFORMATION SHOULD ONLY BE USED FOR LOCALITY PURPOSES UNLESS OTHERWISE DEFINED WITH AN SPI, LOT/PLAN AND/OR SURVEY REFERENCE.



POINTS SHOWN THUS  ARE COORDINATED.
 SEE SHEET 65, 66, 67, 68, 69, 70 FOR SCHEDULE OF COORDINATES.
 LINES SHOWN THUS  ARE THE VICMAP PARCELS WHICH ARE THE APPROXIMATE LOCATION ONLY OF TITLE BOUNDARIES.

LEGEND

 PROJECT AREA

**HURSTBRIDGE LINE
 UPGRADE PROJECT
 (STAGE 2)**




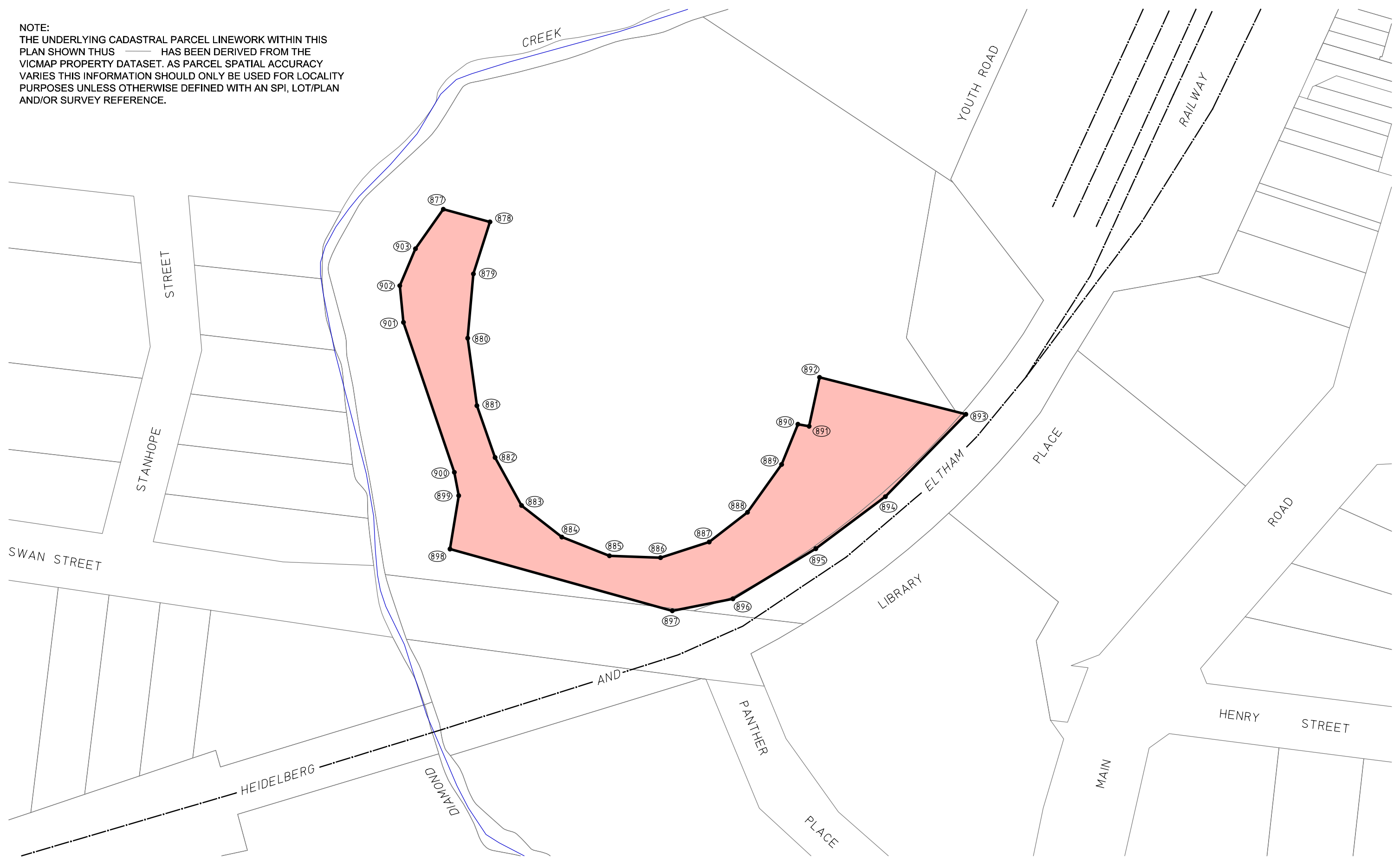
LEVEL CROSSING REMOVAL PROJECT



20 10 0 20 40 60 80
 LENGTHS ARE IN METRES


SCALE 1:2000

ORIGINAL SHEET SIZE: A3	SHEET 49 of 70	LEGL./19-061
-------------------------	----------------	--------------

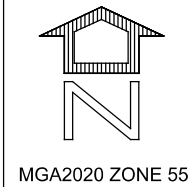
NOTE:
 THE UNDERLYING CADASTRAL PARCEL LINEWORK WITHIN THIS PLAN SHOWN THUS  HAS BEEN DERIVED FROM THE VICMAP PROPERTY DATASET. AS PARCEL SPATIAL ACCURACY VARIES THIS INFORMATION SHOULD ONLY BE USED FOR LOCALITY PURPOSES UNLESS OTHERWISE DEFINED WITH AN SPI, LOT/PLAN AND/OR SURVEY REFERENCE.





POINTS SHOWN THUS  ARE COORDINATED.
 SEE SHEET 65, 66, 67, 68, 69, 70 FOR SCHEDULE OF COORDINATES.
 LINES SHOWN THUS  ARE THE VICMAP PARCELS WHICH ARE THE APPROXIMATE LOCATION ONLY OF TITLE BOUNDARIES.

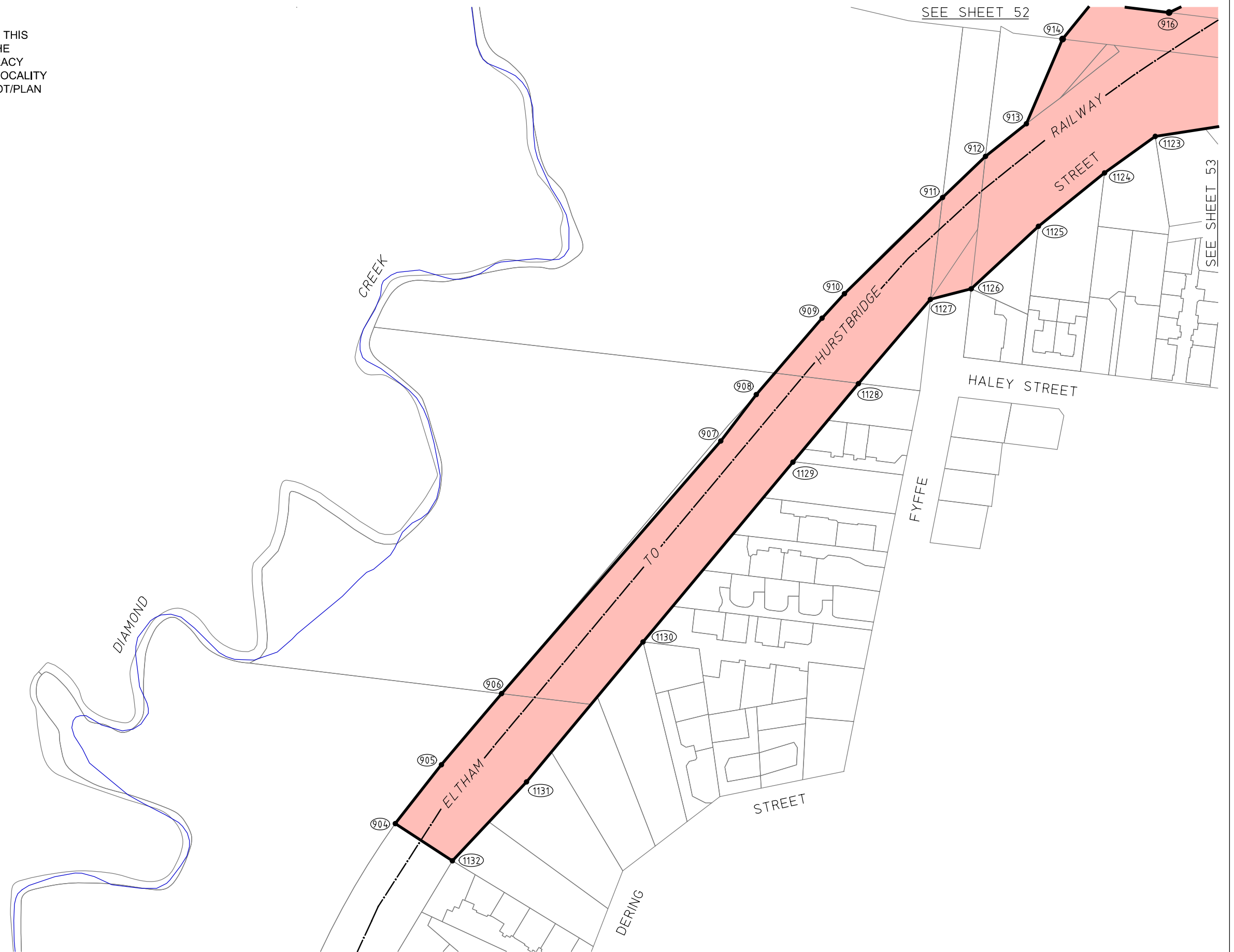
LEGEND
 PROJECT AREA



HURSTBRIDGE LINE UPGRADE PROJECT (STAGE 2)




LEVEL CROSSING REMOVAL PROJECT		
 LENGTHS ARE IN METRES		SCALE 1:1250
ORIGINAL SHEET SIZE: A3	SHEET 50 of 70	LEGL./19-061

NOTE:
 THE UNDERLYING CADASTRAL PARCEL LINEWORK WITHIN THIS
 PLAN SHOWN THUS  HAS BEEN DERIVED FROM THE
 VICMAP PROPERTY DATASET. AS PARCEL SPATIAL ACCURACY
 VARIES THIS INFORMATION SHOULD ONLY BE USED FOR LOCALITY
 PURPOSES UNLESS OTHERWISE DEFINED WITH AN SPI, LOT/PLAN
 AND/OR SURVEY REFERENCE.



POINTS SHOWN THUS  ARE COORDINATED.
 SEE SHEET 65, 66, 67, 68, 69, 70 FOR SCHEDULE OF COORDINATES.
 LINES SHOWN THUS  ARE THE VICMAP PARCELS
 WHICH ARE THE APPROXIMATE LOCATION ONLY OF TITLE
 BOUNDARIES.

LEGEND
 PROJECT AREA

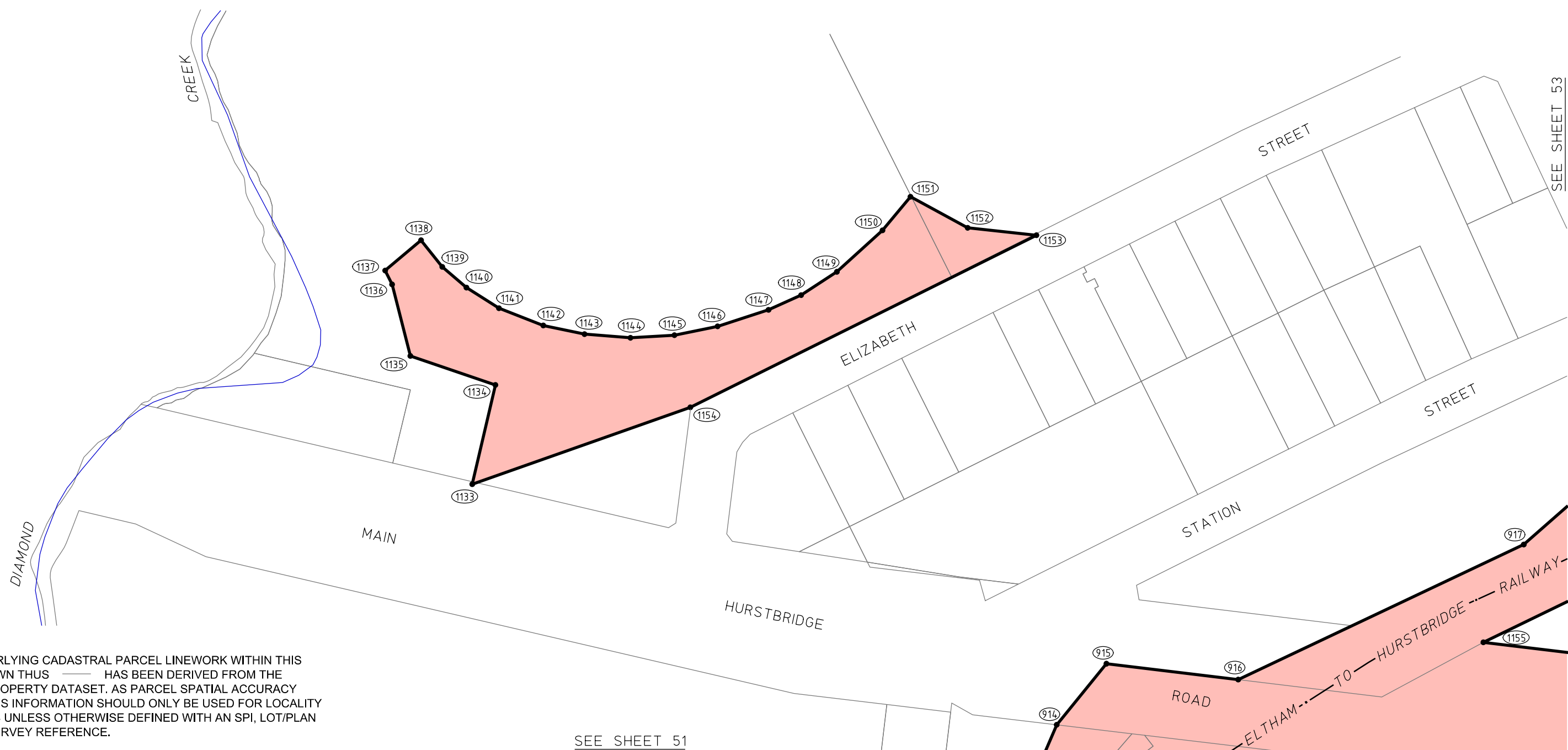
HURSTBRIDGE LINE UPGRADE PROJECT (STAGE 2)




LEVEL CROSSING REMOVAL PROJECT

20 10 0 20 40 60 80 SCALE
 LENGTHS ARE IN METRES 1:2000



ORIGINAL SHEET SIZE: A3	SHEET 51 of 70	LEGL./19-061
----------------------------	-------------------	--------------




NOTE:
 THE UNDERLYING CADASTRAL PARCEL LINWORK WITHIN THIS PLAN SHOWN THUS  HAS BEEN DERIVED FROM THE VICMAP PROPERTY DATASET. AS PARCEL SPATIAL ACCURACY VARIES THIS INFORMATION SHOULD ONLY BE USED FOR LOCALITY PURPOSES UNLESS OTHERWISE DEFINED WITH AN SPI, LOT/PLAN AND/OR SURVEY REFERENCE.

SEE SHEET 51

SEE SHEET 53

POINTS SHOWN THUS  ARE COORDINATED.
 SEE SHEET 65, 66, 67, 68, 69, 70 FOR SCHEDULE OF COORDINATES.
 LINES SHOWN THUS  ARE THE VICMAP PARCELS WHICH ARE THE APPROXIMATE LOCATION ONLY OF TITLE BOUNDARIES.

LEGEND

 PROJECT AREA

HURSTBRIDGE LINE UPGRADE PROJECT (STAGE 2)




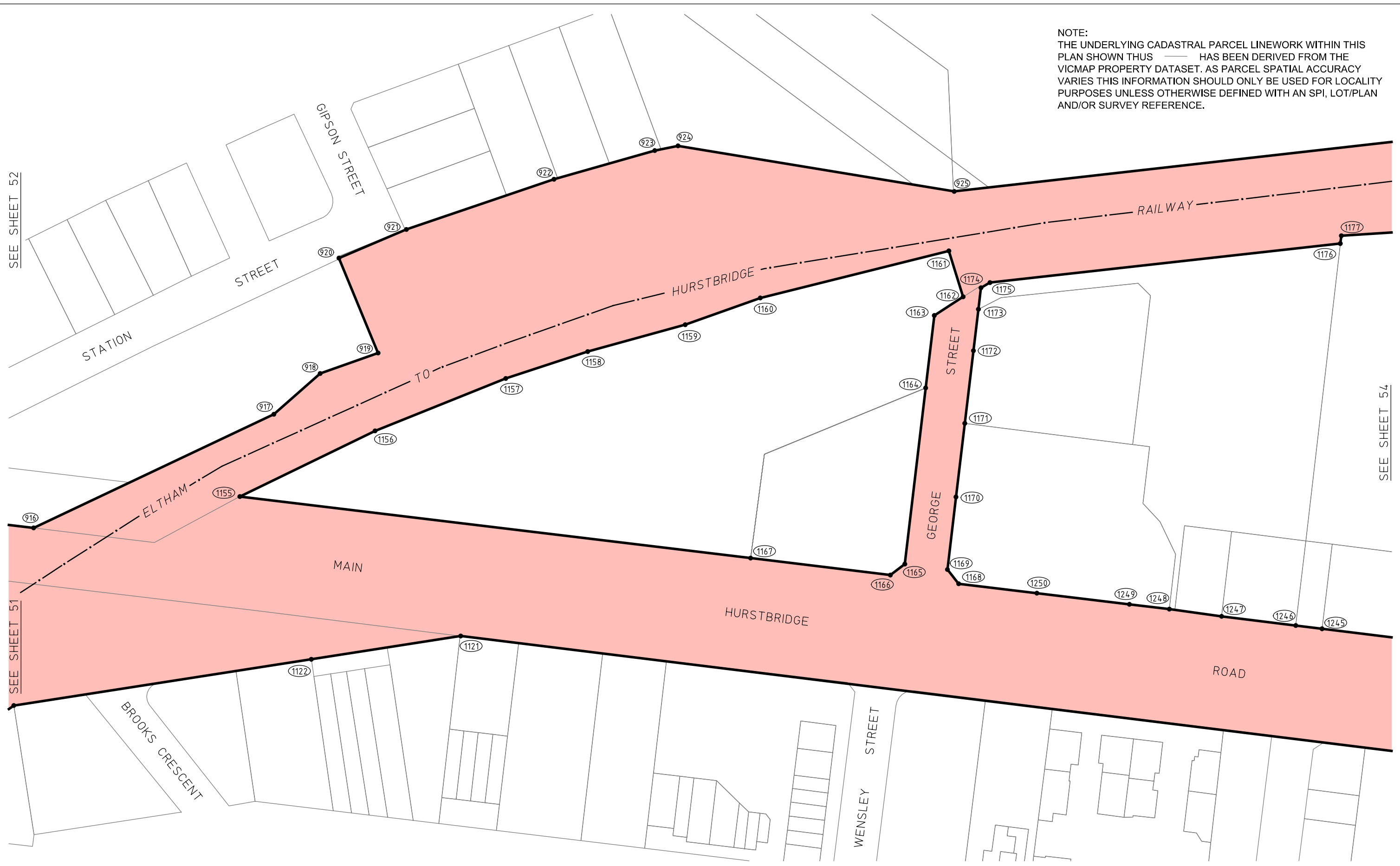
LEVEL CROSSING REMOVAL PROJECT

12.5 6.25 0 12.5 25 37.5 50
 LENGTHS ARE IN METRES

SCALE 1:1250

ORIGINAL SHEET SIZE: A3	SHEET 52 of 70	LEGL./19-061
----------------------------	-------------------	--------------



NOTE:
 THE UNDERLYING CADASTRAL PARCEL LINEWORK WITHIN THIS PLAN SHOWN THUS  HAS BEEN DERIVED FROM THE VICMAP PROPERTY DATASET. AS PARCEL SPATIAL ACCURACY VARIES THIS INFORMATION SHOULD ONLY BE USED FOR LOCALITY PURPOSES UNLESS OTHERWISE DEFINED WITH AN SPI, LOT/PLAN AND/OR SURVEY REFERENCE.




SEE SHEET 52

SEE SHEET 51

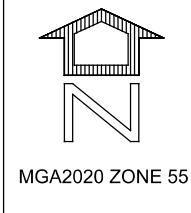
SEE SHEET 54

POINTS SHOWN THUS  ARE COORDINATED.
 SEE SHEET 65, 66, 67, 68, 69, 70 FOR SCHEDULE OF COORDINATES.
 LINES SHOWN THUS  ARE THE VICMAP PARCELS WHICH ARE THE APPROXIMATE LOCATION ONLY OF TITLE BOUNDARIES.

LEGEND

 PROJECT AREA

HURSTBRIDGE LINE UPGRADE PROJECT (STAGE 2)

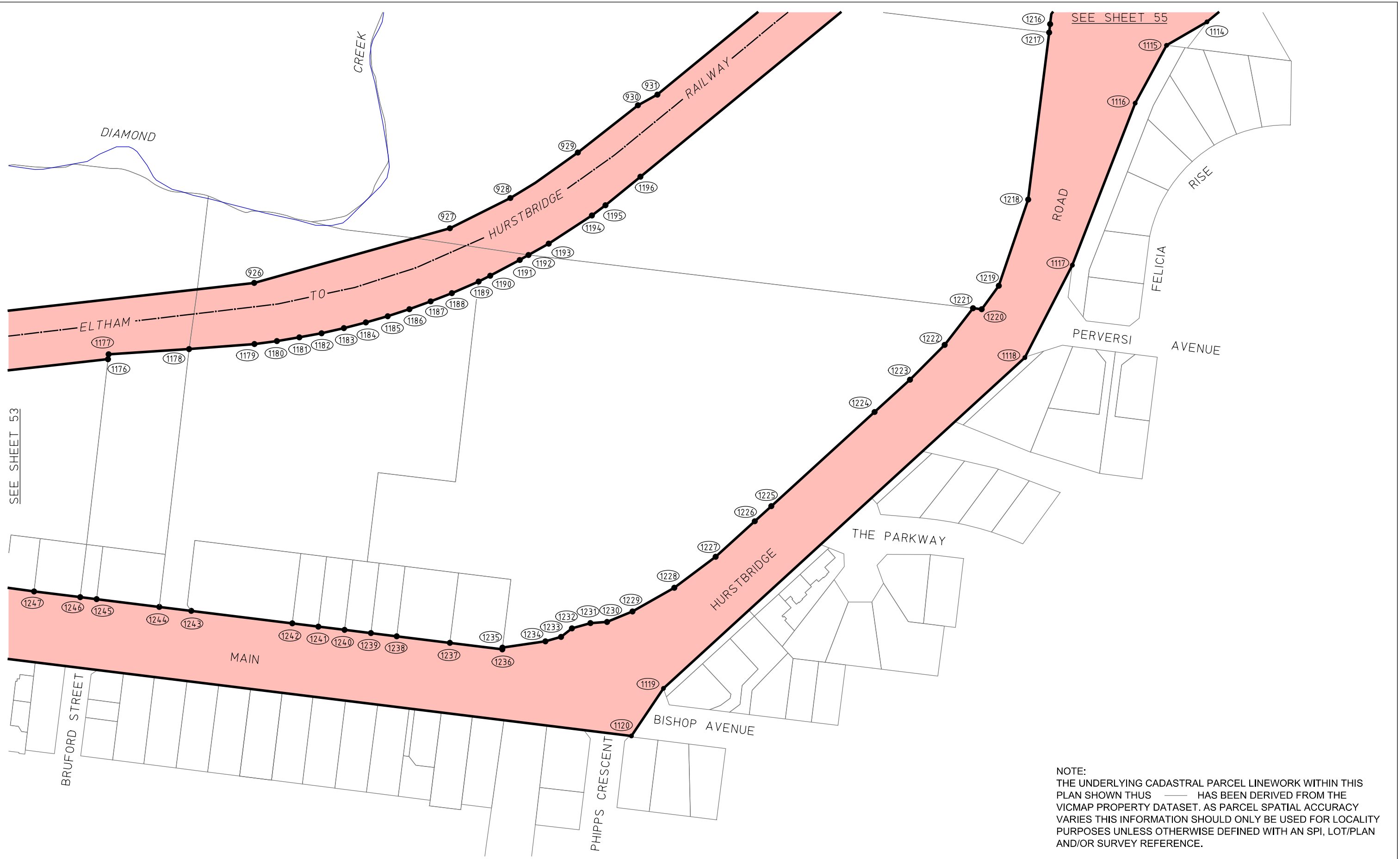



LEVEL CROSSING REMOVAL PROJECT


12.5 6.25 0 12.5 25 37.5 50
 LENGTHS ARE IN METRES

SCALE 1:1250


ORIGINAL SHEET SIZE: A3	SHEET 53 of 70	LEGL./19-061
-------------------------	----------------	--------------



NOTE:
 THE UNDERLYING CADASTRAL PARCEL LINEWORK WITHIN THIS PLAN SHOWN THUS  HAS BEEN DERIVED FROM THE VICMAP PROPERTY DATASET. AS PARCEL SPATIAL ACCURACY VARIES THIS INFORMATION SHOULD ONLY BE USED FOR LOCALITY PURPOSES UNLESS OTHERWISE DEFINED WITH AN SPI, LOT/PLAN AND/OR SURVEY REFERENCE.

POINTS SHOWN THUS ● (1) ARE COORDINATED.
 SEE SHEET 65, 66, 67, 68, 69, 70 FOR SCHEDULE OF COORDINATES.
 LINES SHOWN THUS  ARE THE VICMAP PARCELS WHICH ARE THE APPROXIMATE LOCATION ONLY OF TITLE BOUNDARIES.

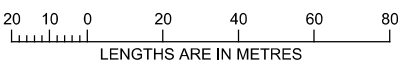
LEGEND

 PROJECT AREA

HURSTBRIDGE LINE UPGRADE PROJECT (STAGE 2)



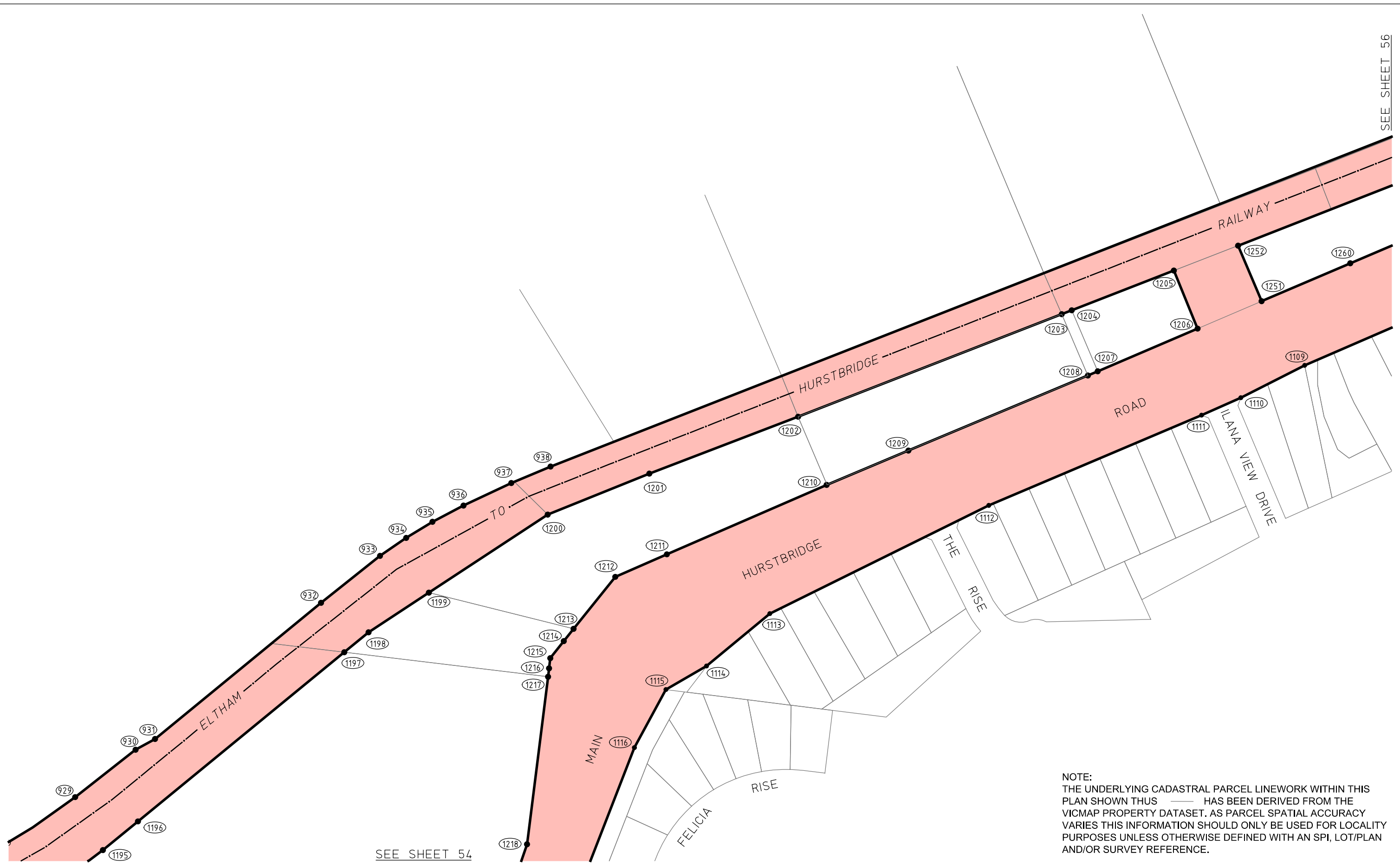
LEVEL CROSSING REMOVAL PROJECT




LENGTHS ARE IN METRES


SCALE
1:2000


ORIGINAL SHEET SIZE: A3	SHEET 54 of 70	LEGL./19-061
----------------------------	-------------------	--------------



SEE SHEET 54

NOTE:
 THE UNDERLYING CADASTRAL PARCEL LINEWORK WITHIN THIS PLAN SHOWN THUS  HAS BEEN DERIVED FROM THE VICMAP PROPERTY DATASET. AS PARCEL SPATIAL ACCURACY VARIES THIS INFORMATION SHOULD ONLY BE USED FOR LOCALITY PURPOSES UNLESS OTHERWISE DEFINED WITH AN SPI, LOT/PLAN AND/OR SURVEY REFERENCE.

POINTS SHOWN THUS  ARE COORDINATED.
 SEE SHEET 65, 66, 67, 68, 69, 70 FOR SCHEDULE OF COORDINATES.

LINES SHOWN THUS  ARE THE VICMAP PARCELS WHICH ARE THE APPROXIMATE LOCATION ONLY OF TITLE BOUNDARIES.

LEGEND

 PROJECT AREA

HURSTBRIDGE LINE UPGRADE PROJECT (STAGE 2)

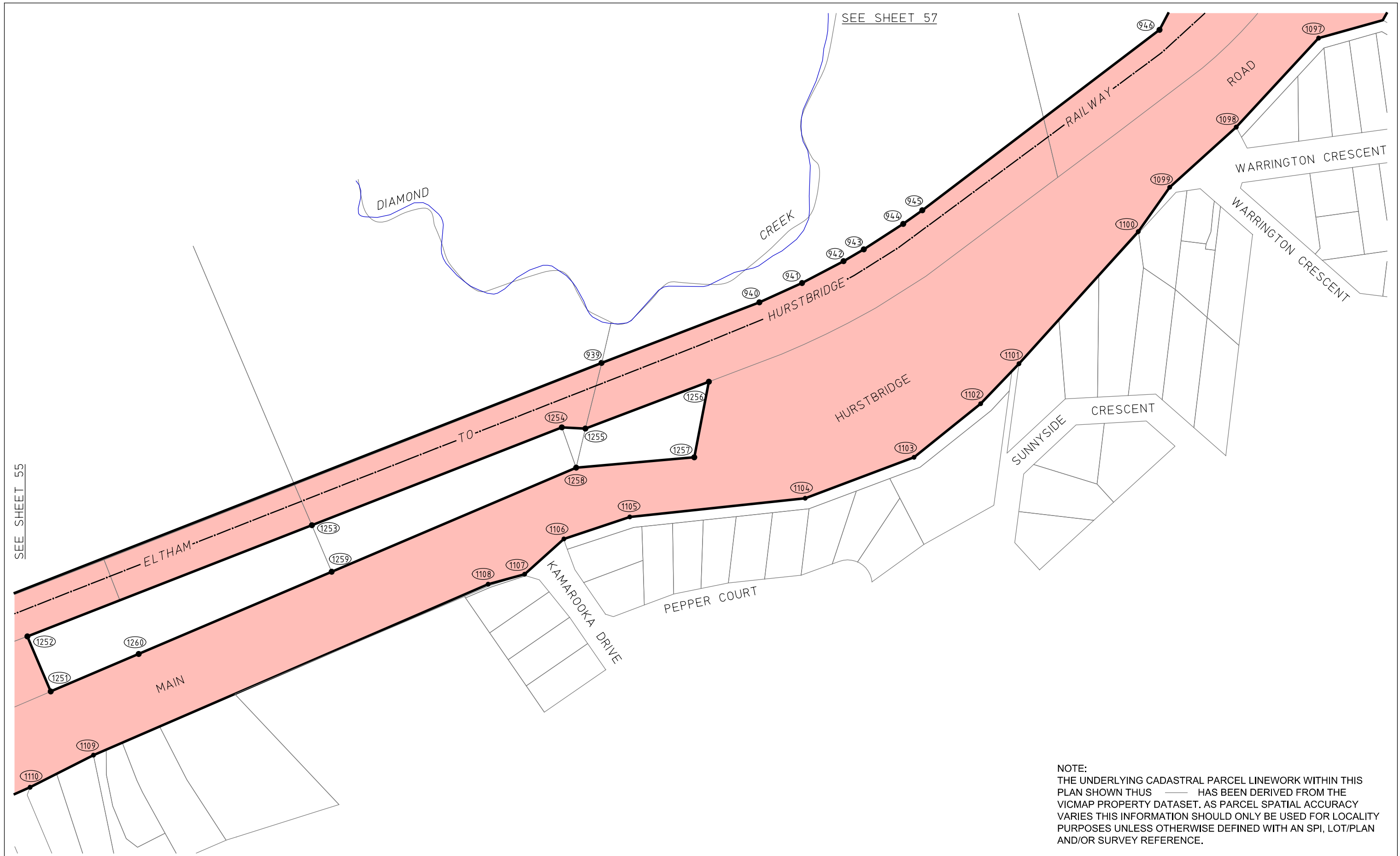



LEVEL CROSSING REMOVAL PROJECT


20 10 0 20 40 60 80
 LENGTHS ARE IN METRES


SCALE 1:2000

ORIGINAL SHEET SIZE: A3	SHEET 55 of 70	LEGL./19-061
-------------------------	----------------	--------------



NOTE:
 THE UNDERLYING CADASTRAL PARCEL LINEWORK WITHIN THIS PLAN SHOWN THUS  HAS BEEN DERIVED FROM THE VICMAP PROPERTY DATASET. AS PARCEL SPATIAL ACCURACY VARIES THIS INFORMATION SHOULD ONLY BE USED FOR LOCALITY PURPOSES UNLESS OTHERWISE DEFINED WITH AN SPI, LOT/PLAN AND/OR SURVEY REFERENCE.

POINTS SHOWN THUS  ARE COORDINATED.
 SEE SHEET 65, 66, 67, 68, 69, 70 FOR SCHEDULE OF COORDINATES.

LINES SHOWN THUS  ARE THE VICMAP PARCELS WHICH ARE THE APPROXIMATE LOCATION ONLY OF TITLE BOUNDARIES.

LEGEND

 PROJECT AREA

HURSTBRIDGE LINE UPGRADE PROJECT (STAGE 2)




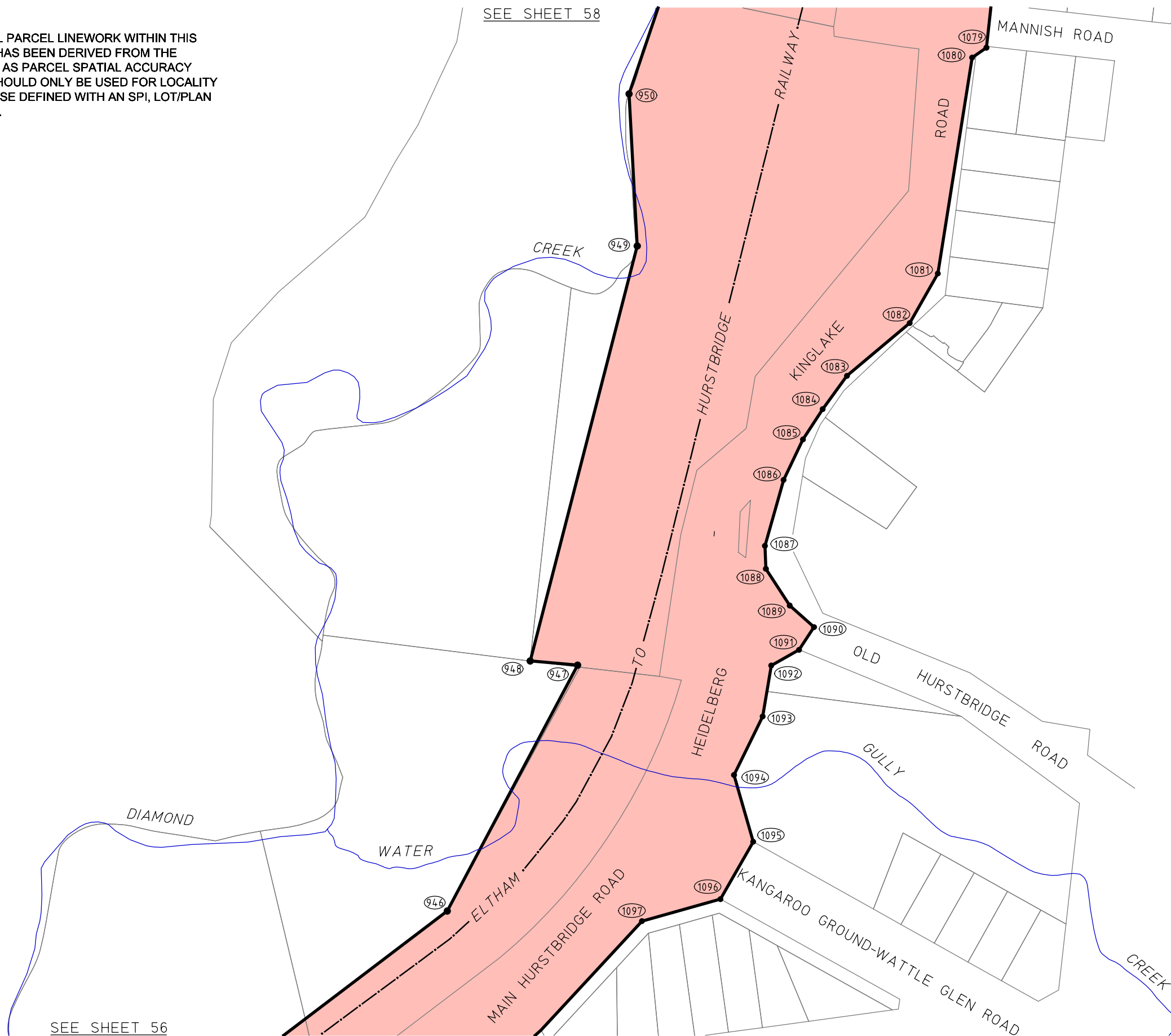
LEVEL CROSSING REMOVAL PROJECT



20 10 0 20 40 60 80
 LENGTHS ARE IN METRES


SCALE 1:2000

ORIGINAL SHEET SIZE: A3	SHEET 56 of 70	LEGL./19-061
-------------------------	----------------	--------------

NOTE:
 THE UNDERLYING CADASTRAL PARCEL LINEWORK WITHIN THIS PLAN SHOWN THUS  HAS BEEN DERIVED FROM THE VICMAP PROPERTY DATASET. AS PARCEL SPATIAL ACCURACY VARIES THIS INFORMATION SHOULD ONLY BE USED FOR LOCALITY PURPOSES UNLESS OTHERWISE DEFINED WITH AN SPI, LOT/PLAN AND/OR SURVEY REFERENCE.



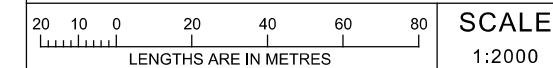
POINTS SHOWN THUS  ARE COORDINATED.
 SEE SHEET 65, 66, 67, 68, 69, 70 FOR SCHEDULE OF COORDINATES.
 LINES SHOWN THUS  ARE THE VICMAP PARCELS WHICH ARE THE APPROXIMATE LOCATION ONLY OF TITLE BOUNDARIES.

LEGEND
 PROJECT AREA


HURSTBRIDGE LINE UPGRADE PROJECT (STAGE 2)





LEVEL CROSSING REMOVAL PROJECT




ORIGINAL SHEET SIZE: A3	SHEET 57 of 70	LEGL./19-061
----------------------------	-------------------	--------------

NOTE:
 THE UNDERLYING CADASTRAL PARCEL LINEWORK WITHIN THIS
 PLAN SHOWN THUS  HAS BEEN DERIVED FROM THE
 VICMAP PROPERTY DATASET. AS PARCEL SPATIAL ACCURACY
 VARIES THIS INFORMATION SHOULD ONLY BE USED FOR LOCALITY
 PURPOSES UNLESS OTHERWISE DEFINED WITH AN SPI, LOT/PLAN
 AND/OR SURVEY REFERENCE.



POINTS SHOWN THUS  ARE COORDINATED.
 SEE SHEET 65, 66, 67, 68, 69, 70 FOR SCHEDULE OF COORDINATES.
 LINES SHOWN THUS  ARE THE VICMAP PARCELS
 WHICH ARE THE APPROXIMATE LOCATION ONLY OF TITLE
 BOUNDARIES.

LEGEND
 PROJECT AREA

HURSTBRIDGE LINE UPGRADE PROJECT (STAGE 2)




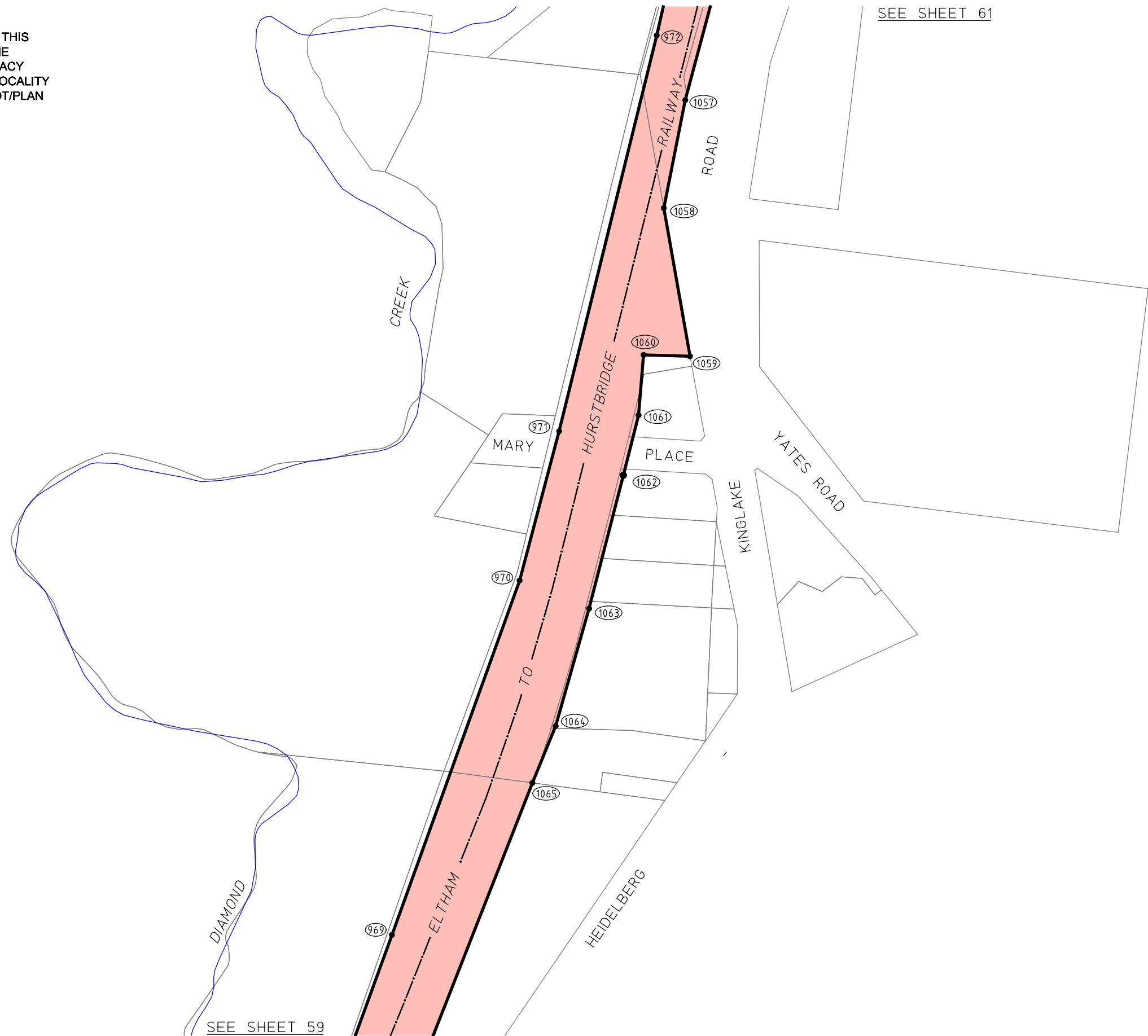
LEVEL CROSSING REMOVAL PROJECT



20 10 0 20 40 60 80
 LENGTHS ARE IN METRES


SCALE
 1:2000

ORIGINAL SHEET SIZE: A3	SHEET 59 of 70	LEGL./19-061
----------------------------	-------------------	--------------

NOTE:
 THE UNDERLYING CADASTRAL PARCEL LINEWORK WITHIN THIS
 PLAN SHOWN THUS  HAS BEEN DERIVED FROM THE
 VICMAP PROPERTY DATASET. AS PARCEL SPATIAL ACCURACY
 VARIES THIS INFORMATION SHOULD ONLY BE USED FOR LOCALITY
 PURPOSES UNLESS OTHERWISE DEFINED WITH AN SPI, LOT/PLAN
 AND/OR SURVEY REFERENCE.



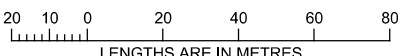
POINTS SHOWN THUS  ARE COORDINATED.
 SEE SHEET 65, 66, 67, 68, 69, 70 FOR SCHEDULE OF COORDINATES.
 LINES SHOWN THUS  ARE THE VICMAP PARCELS
 WHICH ARE THE APPROXIMATE LOCATION ONLY OF TITLE
 BOUNDARIES.

LEGEND
 PROJECT AREA


HURSTBRIDGE LINE UPGRADE PROJECT (STAGE 2)

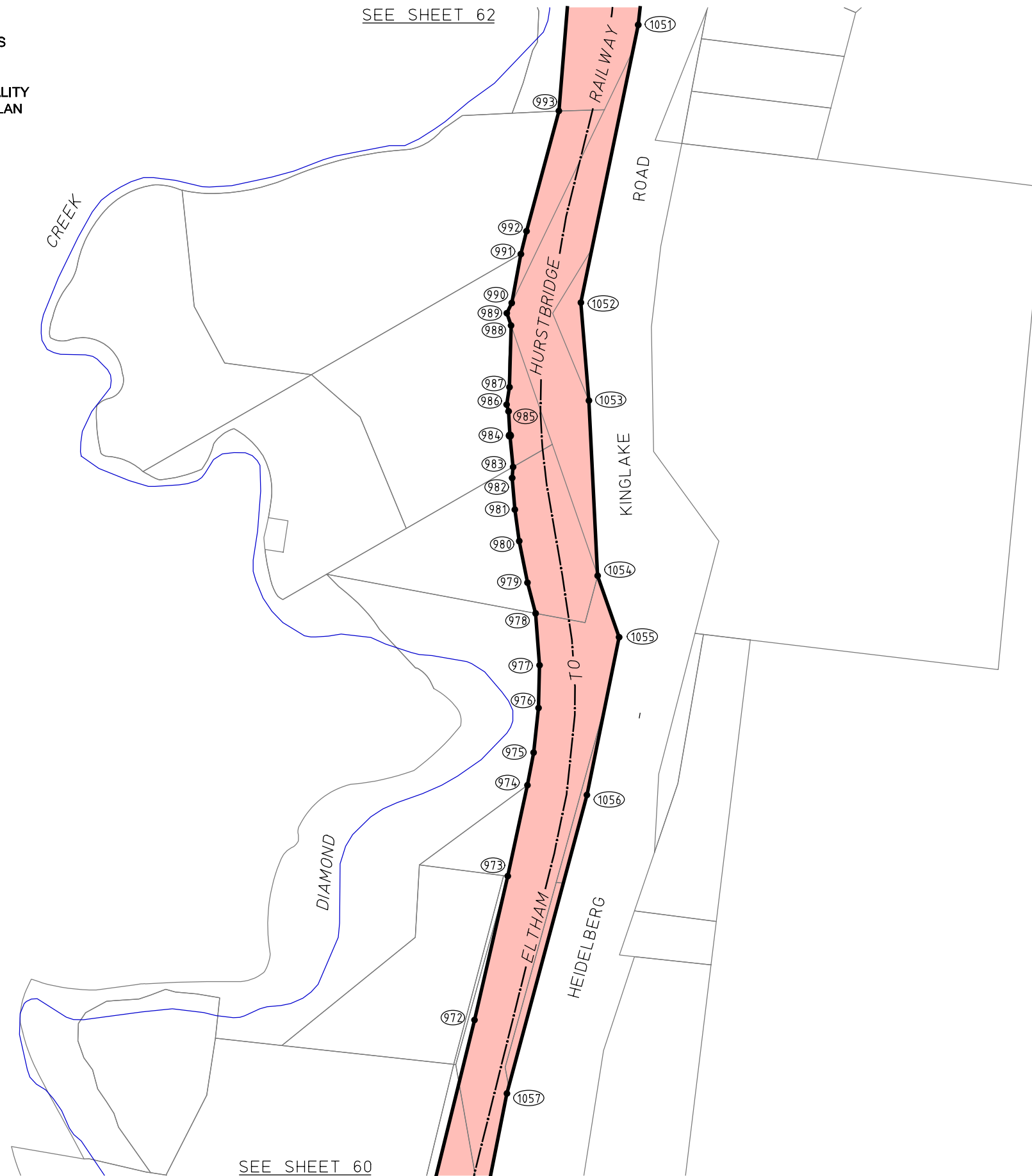



LEVEL CROSSING REMOVAL PROJECT


 SCALE
 1:2000

ORIGINAL SHEET SIZE: A3 SHEET 60 of 70 LEGL./19-061


NOTE:
 THE UNDERLYING CADASTRAL PARCEL LINEWORK WITHIN THIS PLAN SHOWN THUS  HAS BEEN DERIVED FROM THE VICMAP PROPERTY DATASET. AS PARCEL SPATIAL ACCURACY VARIES THIS INFORMATION SHOULD ONLY BE USED FOR LOCALITY PURPOSES UNLESS OTHERWISE DEFINED WITH AN SPI, LOT/PLAN AND/OR SURVEY REFERENCE.



POINTS SHOWN THUS  ARE COORDINATED.
 SEE SHEET 65, 66, 67, 68, 69, 70 FOR SCHEDULE OF COORDINATES.

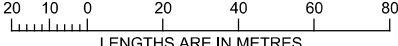
LINES SHOWN THUS  ARE THE VICMAP PARCELS WHICH ARE THE APPROXIMATE LOCATION ONLY OF TITLE BOUNDARIES.


LEGEND

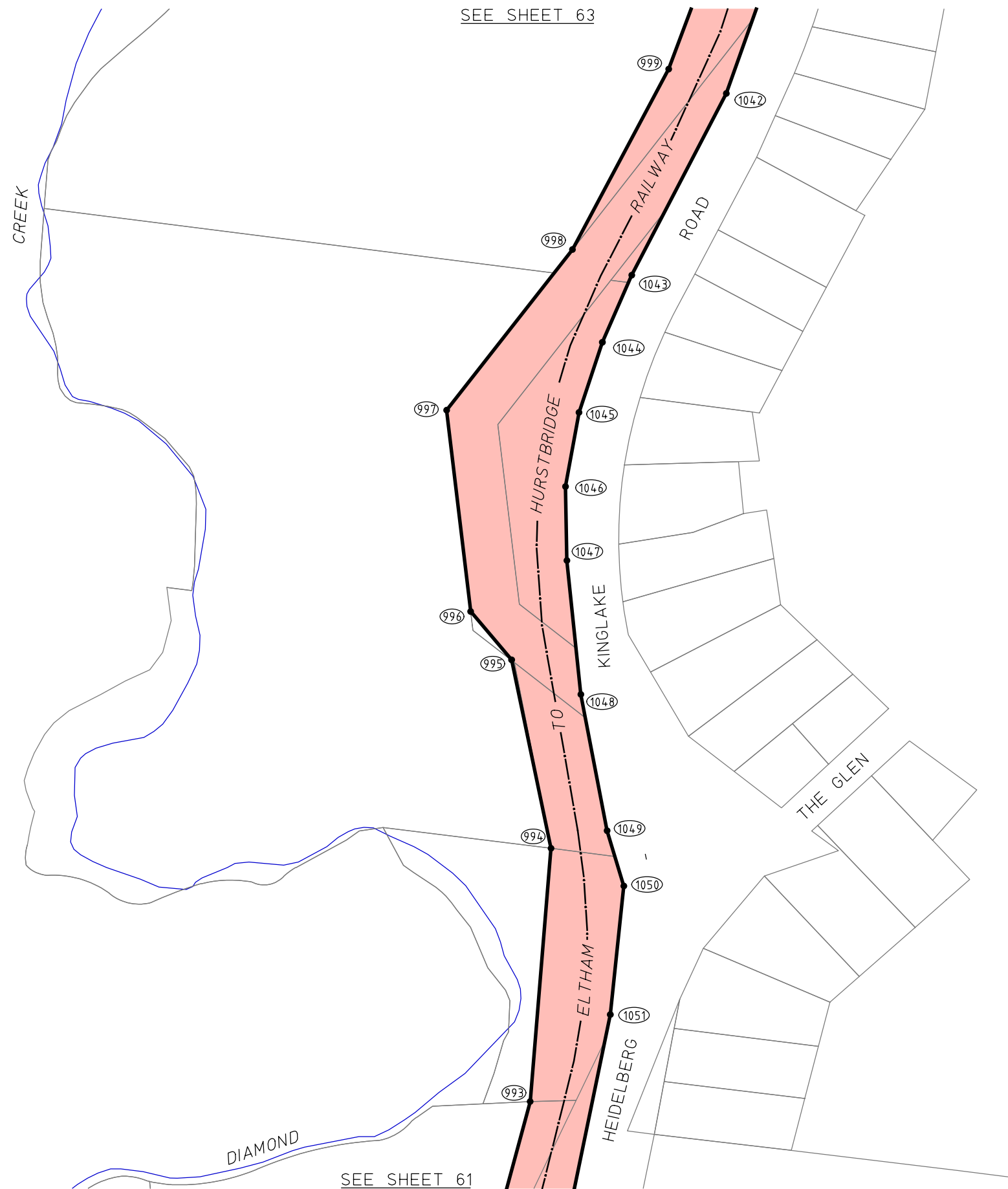
 PROJECT AREA

HURSTBRIDGE LINE UPGRADE PROJECT (STAGE 2)




LEVEL CROSSING REMOVAL PROJECT		
 LENGTHS ARE IN METRES		SCALE 1:2000
ORIGINAL SHEET SIZE: A3	SHEET 61 of 70	LEGL./19-061


NOTE:
 THE UNDERLYING CADASTRAL PARCEL LINEWORK WITHIN THIS
 PLAN SHOWN THUS  HAS BEEN DERIVED FROM THE
 VICMAP PROPERTY DATASET. AS PARCEL SPATIAL ACCURACY
 VARIES THIS INFORMATION SHOULD ONLY BE USED FOR LOCALITY
 PURPOSES UNLESS OTHERWISE DEFINED WITH AN SPI, LOT/PLAN
 AND/OR SURVEY REFERENCE.



POINTS SHOWN THUS ● (1) ARE COORDINATED.
 SEE SHEET 65, 66, 67, 68, 69, 70 FOR SCHEDULE OF COORDINATES.


LINES SHOWN THUS  ARE THE VICMAP PARCELS
 WHICH ARE THE APPROXIMATE LOCATION ONLY OF TITLE
 BOUNDARIES.

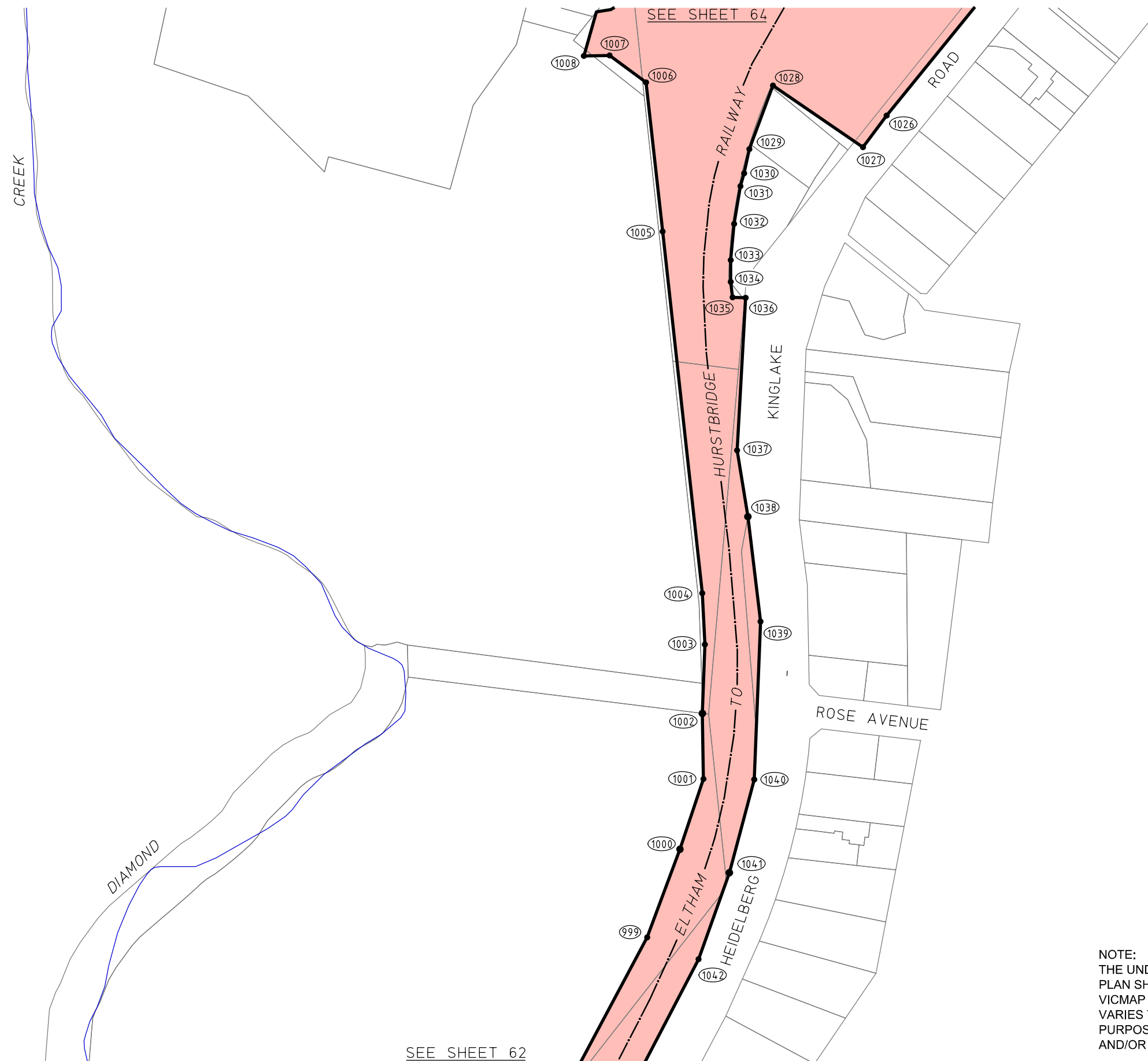
LEGEND


 PROJECT AREA


HURSTBRIDGE LINE UPGRADE PROJECT (STAGE 2)




LEVEL CROSSING REMOVAL PROJECT		
 <p>LENGTHS ARE IN METRES</p>		SCALE 1:2000
ORIGINAL SHEET SIZE: A3	SHEET 62 of 70	LEGL./19-061



NOTE:
 THE UNDERLYING CADASTRAL PARCEL LINEWORK WITHIN THIS PLAN SHOWN THUS  HAS BEEN DERIVED FROM THE VICMAP PROPERTY DATASET. AS PARCEL SPATIAL ACCURACY VARIES THIS INFORMATION SHOULD ONLY BE USED FOR LOCALITY PURPOSES UNLESS OTHERWISE DEFINED WITH AN SPI, LOT/PLAN AND/OR SURVEY REFERENCE.

POINTS SHOWN THUS ● (1) ARE COORDINATED.
 SEE SHEET 65, 66, 67, 68, 69, 70 FOR SCHEDULE OF COORDINATES.
 LINES SHOWN THUS  ARE THE VICMAP PARCELS WHICH ARE THE APPROXIMATE LOCATION ONLY OF TITLE BOUNDARIES.

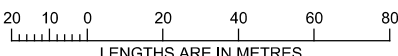
LEGEND

 PROJECT AREA


HURSTBRIDGE LINE UPGRADE PROJECT (STAGE 2)

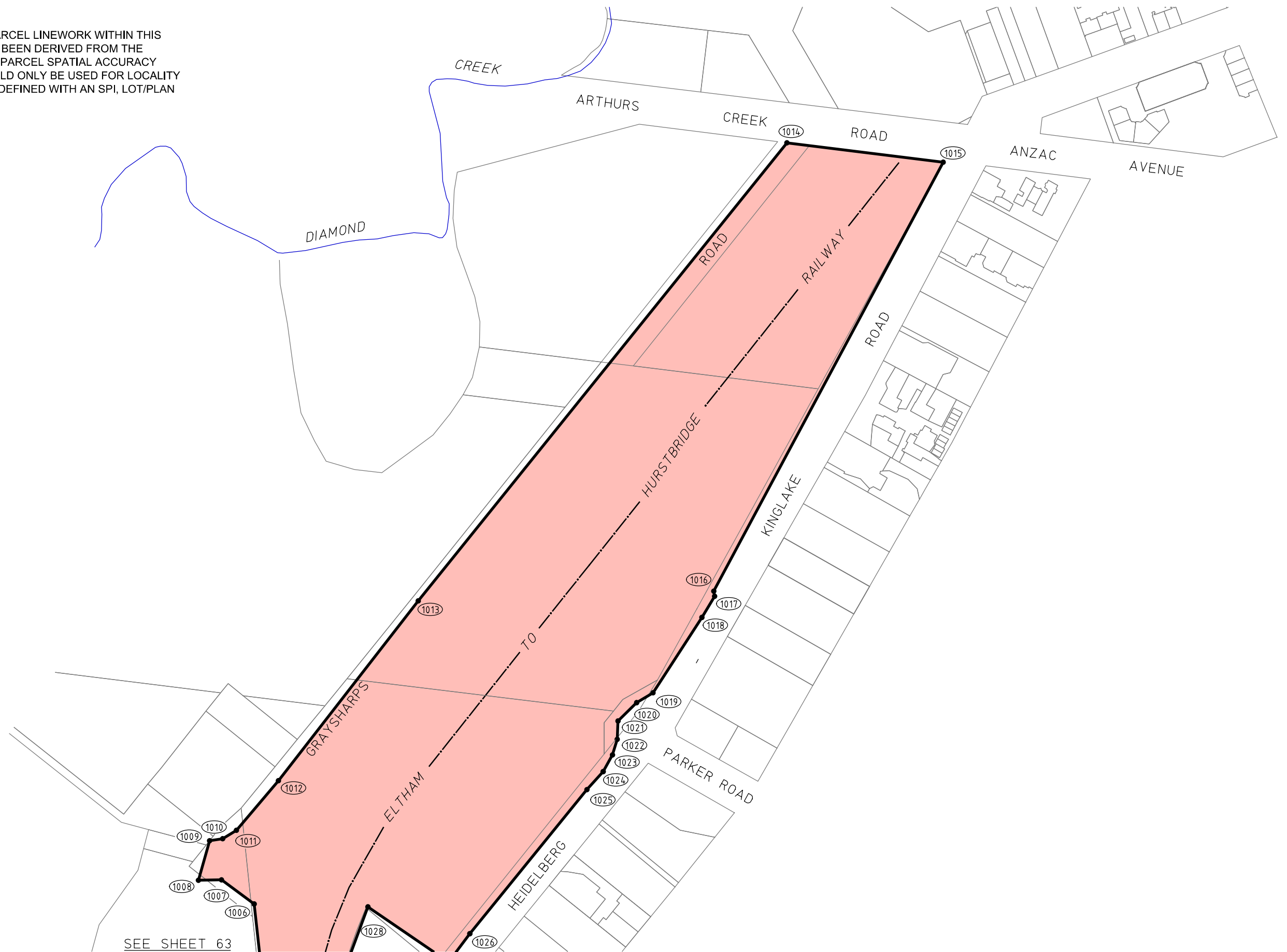


LEVEL CROSSING REMOVAL PROJECT



 SCALE 1:2000


ORIGINAL SHEET SIZE: A3 SHEET 63 of 70 LEGL./19-061

NOTE:
 THE UNDERLYING CADASTRAL PARCEL LINEWORK WITHIN THIS
 PLAN SHOWN THUS  HAS BEEN DERIVED FROM THE
 VICMAP PROPERTY DATASET. AS PARCEL SPATIAL ACCURACY
 VARIES THIS INFORMATION SHOULD ONLY BE USED FOR LOCALITY
 PURPOSES UNLESS OTHERWISE DEFINED WITH AN SPI, LOT/PLAN
 AND/OR SURVEY REFERENCE.



SEE SHEET 63

POINTS SHOWN THUS  ARE COORDINATED.
 SEE SHEET 65, 66, 67, 68, 69, 70 FOR SCHEDULE OF COORDINATES.
 LINES SHOWN THUS  ARE THE VICMAP PARCELS
 WHICH ARE THE APPROXIMATE LOCATION ONLY OF TITLE
 BOUNDARIES.

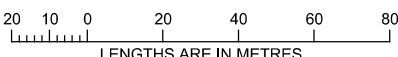
LEGEND
 PROJECT AREA

HURSTBRIDGE LINE UPGRADE PROJECT (STAGE 2)


 MGA2020 ZONE 55


**LEVEL
 CROSSING
 REMOVAL
 PROJECT**

LEVEL CROSSING REMOVAL PROJECT

 **SCALE**
 1:2000

ORIGINAL SHEET SIZE: A3	SHEET 64 of 70	LEGL./19-061
----------------------------	-------------------	--------------

MGA2020 ZONE 55 CO-ORDINATES (METRES)

COORDINATES ROUNDED TO THE NEAREST METRE. ADD 2 DECIMAL PLACES FOR FULL PRECISION

POINT	EAST	NORTH
1	322436	5812623
2	322439	5812653
3	322443	5812656
4	322450	5812656
5	322863	5812607
6	322908	5812587
7	322902	5812535
8	322889	5812537
9	322893	5812576
10	322679	5812601
11	322654	5812604
12	322653	5812597
13	323408	5814496
14	323413	5814542
15	323406	5814543
16	323411	5814592
17	323407	5814593
18	323415	5814649
19	323384	5814652
20	323391	5814712
21	323433	5814709
22	323446	5814820
23	323452	5814909
24	323417	5814913
25	323418	5814921
26	323424	5814920
27	323457	5814925
28	323463	5814925
29	323479	5815075
30	323469	5815076
31	323477	5815158
32	323469	5815180
33	323473	5815210
34	323467	5815210
35	323471	5815250

POINT	EAST	NORTH
36	323478	5815249
37	323477	5815255
38	323477	5815272
39	323480	5815272
40	323475	5815307
41	323466	5815328
42	323466	5815352
43	323460	5815393
44	323457	5815412
45	323455	5815434
46	323455	5815479
47	323457	5815536
48	323447	5815537
49	323489	5815894
50	323498	5815979
51	323500	5815994
52	323498	5816017
53	323491	5816038
54	323480	5816055
55	323456	5816080
56	323458	5816118
57	323434	5816134
58	323328	5816225
59	323273	5816271
60	323296	5816301
61	323448	5816182
62	323467	5816162
63	323511	5816096
64	323543	5816082
65	323582	5816164
66	323601	5816210
67	323608	5816229
68	323612	5816265
69	323624	5816262
70	323636	5816277

POINT	EAST	NORTH
71	323660	5816326
72	323691	5816393
73	323700	5816463
74	323718	5816461
75	323722	5816474
76	323725	5816491
77	323752	5816559
78	323757	5816580
79	323773	5816614
80	323792	5816646
81	323818	5816681
82	323838	5816704
83	323866	5816730
84	323895	5816752
85	323927	5816772
86	323960	5816789
87	323995	5816803
88	324031	5816813
89	324065	5816819
90	324099	5816822
91	324457	5816831
92	324468	5816827
93	324701	5816832
94	324706	5816829
95	325104	5816838
96	325104	5816851
97	325133	5816851
98	325161	5816852
99	325160	5816839
100	325222	5816840
101	325223	5816853
102	325254	5816854
103	325478	5816859
104	325609	5816863
105	325608	5816850

POINT	EAST	NORTH
106	325914	5816857
107	325916	5816867
108	325963	5816861
109	325982	5816861
110	325986	5816864
111	326040	5816864
112	326056	5816863
113	326069	5816863
114	326073	5816861
115	326075	5816857
116	326073	5816841
117	326069	5816841
118	326068	5816844
119	326020	5816843
120	326020	5816840
121	325982	5816839
122	325967	5816837
123	325868	5816835
124	325809	5816833
125	325711	5816828
126	325614	5816826
127	325569	5816817
128	325528	5816816
129	325527	5816829
130	325473	5816827
131	325472	5816815
132	325452	5816814
133	325453	5816826
134	325443	5816826
135	325443	5816824
136	325427	5816824
137	325427	5816827
138	325408	5816827
139	325408	5816813
140	325390	5816813

POINT	EAST	NORTH
141	325371	5816810
142	325269	5816808
143	325249	5816810
144	325208	5816809
145	325208	5816820
146	325158	5816819
147	325157	5816807
148	325104	5816806
149	325104	5816818
150	324706	5816809
151	324701	5816807
152	324453	5816801
153	324403	5816802
154	324350	5816801
155	324332	5816712
156	324327	5816713
157	324338	5816797
158	324289	5816802
159	324232	5816801
160	324159	5816796
161	324052	5816790
162	324046	5816745
163	324039	5816745
164	324044	5816788
165	323995	5816779
166	323969	5816766
167	323961	5816761
168	323961	5816755
169	324006	5816749
170	324006	5816747
171	323955	5816753
172	323945	5816751
173	323927	5816741
174	323908	5816729
175	323876	5816703

POINT	EAST	NORTH
176	323856	5816682
177	323830	5816648
178	323817	5816624
179	323812	5816623
180	323803	5816592
181	323799	5816574
182	323786	5816555
183	323768	5816506
184	323761	5816507
185	323752	5816490
186	323747	5816477
187	323741	5816458
188	323730	5816439
189	323711	5816391
190	323709	5816391
191	323702	5816378
192	323676	5816318
193	323675	5816307
194	323678	5816307
195	323674	5816273
196	323660	5816275
197	323639	5816226
198	323625	5816207
199	323615	5816138
200	323599	5816148
201	323587	5816126
202	323582	5816108
203	323557	5816057
204	323547	5816033
205	323536	5816003
206	323526	5815969
207	323520	5815919
208	323544	5815929
209	323501	5815569
210	323561	5815561

COORDINATE
SCHEDULE

HURSTBRIDGE LINE
UPGRADE PROJECT
(STAGE 2)



LEVEL CROSSING REMOVAL PROJECT

ORIGINAL SHEET
SIZE: A3

SHEET
65 of 70

LEGL./19-061

MGA2020 ZONE 55 CO-ORDINATES (METRES)

COORDINATES ROUNDED TO THE NEAREST METRE. ADD 2 DECIMAL PLACES FOR FULL PRECISION

POINT	EAST	NORTH
211	323562	5815541
212	323476	5815552
213	323474	5815528
214	323471	5815491
215	323515	5815486
216	323495	5815341
217	323501	5815324
218	323515	5815302
219	323511	5815270
220	323516	5815270
221	323514	5815246
222	323517	5815233
223	323511	5815175
224	323513	5815154
225	323505	5815074
226	323493	5815075
227	323476	5814924
228	323504	5814915
229	323534	5814912
230	323487	5814488
231	323467	5814489
232	323473	5814535
233	323463	5814537
234	323453	5814538
235	323443	5814539
236	323437	5814539
237	323431	5814493
238	323478	5815572
239	323482	5815610
240	323496	5815608
241	323492	5815571
242	323512	5815862
243	323517	5815906
244	323532	5815912
245	323527	5815868

POINT	EAST	NORTH
246	324495	5824606
247	324559	5825096
248	324609	5825518
249	324657	5825943
250	324695	5826197
251	324700	5826243
252	324703	5826324
253	324774	5826315
254	324759	5826188
255	324729	5826155
256	324700	5825909
257	324728	5825906
258	324725	5825875
259	324702	5825844
260	324658	5825640
261	324595	5825093
262	324591	5825066
263	324587	5824925
264	324583	5824916
265	324576	5824856
266	324578	5824831
267	324550	5824600
268	329639	5820682
269	329602	5820850
270	329622	5820854
271	329591	5820993
272	329585	5821016
273	329573	5821068
274	329565	5821112
275	329559	5821157
276	329518	5821469
277	329516	5821505
278	329515	5821541
279	329516	5821594
280	329519	5821630

POINT	EAST	NORTH
281	329523	5821666
282	329529	5821701
283	329541	5821753
284	329557	5821808
285	329742	5822362
286	329749	5822378
287	329736	5822378
288	329710	5822385
289	329718	5822413
290	329750	5822402
291	329775	5822480
292	329744	5822490
293	329793	5822646
294	329804	5822788
295	329808	5822859
296	329828	5822858
297	329834	5822944
298	329840	5823023
299	329845	5823069
300	329862	5823143
301	329876	5823187
302	329889	5823219
303	329910	5823264
304	329951	5823340
305	329960	5823355
306	329970	5823368
307	329989	5823395
308	330010	5823417
309	330032	5823438
310	330059	5823461
311	330082	5823476
312	330370	5823657
313	330410	5823687
314	330446	5823719
315	330477	5823753

POINT	EAST	NORTH
316	330496	5823777
317	330514	5823803
318	330534	5823838
319	330558	5823887
320	330571	5823919
321	330589	5823954
322	330607	5823984
323	330628	5824013
324	330651	5824042
325	330675	5824068
326	330706	5824097
327	330765	5824142
328	330801	5824172
329	330842	5824208
330	330876	5824245
331	330922	5824299
332	330951	5824341
333	330981	5824339
334	330995	5824441
335	331064	5824547
336	331341	5824826
337	331358	5824851
338	331372	5824871
339	331454	5824948
340	331485	5824989
341	331512	5825033
342	331537	5825079
343	331605	5825215
344	331633	5825269
345	331686	5825373
346	331704	5825429
347	331728	5825470
348	331752	5825508
349	331772	5825537
350	331795	5825565

POINT	EAST	NORTH
351	331847	5825627
352	331849	5825649
353	331865	5825647
354	331918	5825711
355	331957	5825758
356	331987	5825792
357	332009	5825811
358	332009	5825813
359	332029	5825828
360	332046	5825838
361	332074	5825853
362	332083	5825857
363	332097	5825862
364	332211	5825890
365	332242	5825894
366	332277	5825895
367	332302	5825893
368	332355	5825886
369	332399	5825867
370	332440	5825847
371	332547	5825806
372	332592	5825792
373	332678	5825767
374	332745	5825741
375	332812	5825670
376	332822	5825656
377	332869	5825613
378	332911	5825616
379	332937	5825590
380	332958	5825582
381	332964	5825588
382	332995	5825550
383	333030	5825536
384	333040	5825546
385	333047	5825557

POINT	EAST	NORTH
386	333047	5825556
387	333063	5825576
388	333106	5825642
389	333140	5825689
390	333154	5825719
391	333160	5825749
392	333154	5825826
393	333203	5825834
394	333213	5825768
395	333210	5825728
396	333201	5825703
397	333179	5825670
398	333159	5825646
399	333160	5825645
400	333153	5825637
401	333132	5825618
402	333130	5825618
403	333103	5825581
404	333072	5825543
405	333072	5825540
406	333073	5825538
407	333122	5825507
408	333151	5825487
409	333176	5825465
410	333212	5825433
411	333253	5825388
412	333270	5825403
413	333244	5825433
414	333323	5825495
415	333341	5825469
416	333364	5825449
417	333411	5825426
418	333414	5825400
419	333435	5825357
420	333424	5825282

COORDINATE
SCHEDULE

HURSTBRIDGE LINE
UPGRADE PROJECT
(STAGE 2)



LEVEL CROSSING REMOVAL PROJECT

ORIGINAL SHEET
SIZE: A3

SHEET
66 of 70

LEGL./19-061

MGA2020 ZONE 55 CO-ORDINATES (METRES)

COORDINATES ROUNDED TO THE NEAREST METRE. ADD 2 DECIMAL PLACES FOR FULL PRECISION

POINT	EAST	NORTH
421	333412	5825270
422	333389	5825259
423	333378	5825241
424	333374	5825223
425	333379	5825195
426	333400	5825181
427	333378	5825160
428	333406	5825104
429	333449	5825057
430	333482	5825023
431	333504	5824996
432	333589	5824900
433	333679	5824799
434	333723	5824733
435	333775	5824654
436	333779	5824651
437	333785	5824648
438	333861	5824654
439	333871	5824658
440	333880	5824670
441	333902	5824703
442	334049	5824601
443	333938	5824537
444	333937	5824535
445	333938	5824533
446	333959	5824498
447	333965	5824450
448	333968	5824439
449	334031	5824329
450	334034	5824323
451	334069	5824262
452	334075	5824255
453	334092	5824227
454	334105	5824217
455	334121	5824209

POINT	EAST	NORTH
456	334136	5824201
457	334160	5824191
458	334185	5824183
459	334204	5824179
460	334228	5824175
461	334314	5824171
462	334351	5824168
463	334392	5824161
464	334415	5824159
465	334416	5824156
466	334470	5824142
467	334594	5824099
468	334624	5824093
469	334623	5824091
470	334634	5824093
471	334696	5824115
472	334754	5824158
473	334756	5824165
474	334769	5824175
475	335009	5824335
476	335180	5824537
477	335195	5824524
478	335022	5824320
479	334773	5824153
480	334726	5824119
481	334711	5824094
482	334705	5824089
483	334688	5824046
484	334690	5824042
485	334759	5824018
486	334817	5824004
487	334839	5824008
488	334864	5824006
489	334869	5823983
490	334900	5823981

POINT	EAST	NORTH
491	334930	5823981
492	334961	5823983
493	335047	5823990
494	335183	5824013
495	335229	5824028
496	335272	5824046
497	335297	5824059
498	335343	5824085
499	335484	5824183
500	335545	5824243
501	335491	5824297
502	335514	5824313
503	335506	5824322
504	335500	5824329
505	335495	5824334
506	335489	5824339
507	335481	5824344
508	335503	5824358
509	335507	5824352
510	335549	5824301
511	335571	5824276
512	335581	5824263
513	335626	5824272
514	335693	5824260
515	335754	5824241
516	335814	5824209
517	335876	5824155
518	335926	5824113
519	335970	5824077
520	335988	5824061
521	335999	5824052
522	336015	5824042
523	336028	5824034
524	336038	5824028
525	336051	5824021

POINT	EAST	NORTH
526	336074	5824012
527	336071	5823984
528	336043	5823995
529	336025	5824005
530	336004	5824017
531	335981	5824033
532	335936	5824071
533	335867	5824127
534	335868	5824128
535	335825	5824164
536	335811	5824173
537	335781	5824184
538	335748	5824184
539	335748	5824194
540	335682	5824197
541	335683	5824185
542	335629	5824185
543	335638	5824171
544	335612	5824170
545	335592	5824166
546	335579	5824165
547	335505	5824149
548	335377	5824062
549	335370	5824075
550	335311	5824039
551	335261	5824015
552	335223	5824000
553	335131	5823970
554	335035	5823965
555	334969	5823959
556	334951	5823909
557	335098	5823921
558	335196	5823828
559	335090	5823717
560	334998	5823503

POINT	EAST	NORTH
561	334949	5823541
562	334716	5823648
563	334516	5823885
564	334506	5823892
565	334499	5823892
566	334491	5823891
567	333829	5823648
568	333786	5823698
569	333782	5823700
570	333778	5823700
571	333774	5823699
572	333771	5823697
573	333777	5823737
574	333819	5823690
575	333824	5823685
576	333834	5823679
577	333842	5823676
578	333851	5823675
579	333863	5823676
580	334146	5823781
581	334150	5823785
582	334188	5824115
583	334185	5824119
584	334153	5824129
585	334129	5824139
586	334111	5824146
587	334081	5824161
588	334066	5824169
589	334040	5824187
590	334012	5824209
591	333990	5824229
592	333978	5824241
593	333955	5824268
594	333936	5824293
595	333929	5824293

POINT	EAST	NORTH
596	333877	5824224
597	333871	5824249
598	333876	5824248
599	333933	5824324
600	333920	5824346
601	333910	5824359
602	333888	5824387
603	333873	5824421
604	333847	5824338
605	333830	5824377
606	333837	5824377
607	333852	5824422
608	333814	5824480
609	333809	5824493
610	333791	5824501
611	333732	5824588
612	333713	5824637
613	333671	5824711
614	333603	5824801
615	333459	5824954
616	333429	5824985
617	333423	5824988
618	333406	5825009
619	333368	5825049
620	333361	5825072
621	333319	5825155
622	333305	5825173
623	333277	5825190
624	332825	5825249
625	332821	5825214
626	332776	5825219
627	332777	5825214
628	332741	5825218
629	332772	5825256
630	332661	5825268

COORDINATE
SCHEDULE

HURSTBRIDGE LINE
UPGRADE PROJECT
(STAGE 2)



LEVEL CROSSING REMOVAL PROJECT

ORIGINAL SHEET
SIZE: A3

SHEET
67 of 70

LEGL./19-061

MGA2020 ZONE 55 CO-ORDINATES (METRES)

COORDINATES ROUNDED TO THE NEAREST METRE. ADD 2 DECIMAL PLACES FOR FULL PRECISION

POINT	EAST	NORTH
631	332696	5825292
632	332704	5825293
633	332715	5825295
634	332726	5825297
635	332746	5825307
636	332802	5825349
637	332915	5825438
638	332919	5825434
639	332951	5825459
640	332961	5825477
641	332993	5825503
642	333009	5825516
643	332998	5825519
644	332915	5825554
645	332897	5825563
646	332879	5825575
647	332865	5825586
648	332844	5825605
649	332830	5825617
650	332814	5825627
651	332799	5825634
652	332788	5825638
653	332781	5825617
654	332762	5825621
655	332742	5825622
656	332716	5825620
657	332713	5825645
658	332722	5825714
659	332684	5825734
660	332644	5825753
661	332601	5825761
662	332565	5825775
663	332546	5825781
664	332485	5825797
665	332401	5825839

POINT	EAST	NORTH
666	332376	5825850
667	332305	5825868
668	332257	5825869
669	332229	5825869
670	332198	5825861
671	332115	5825843
672	332071	5825823
673	332047	5825809
674	332028	5825795
675	332012	5825782
676	332006	5825775
677	331967	5825729
678	331914	5825668
679	331853	5825595
680	331808	5825538
681	331778	5825496
682	331752	5825451
683	331728	5825401
684	331712	5825370
685	331668	5825282
686	331581	5825110
687	331549	5825046
688	331520	5824996
689	331487	5824949
690	331460	5824916
691	331445	5824897
692	331427	5824880
693	331419	5824868
694	331325	5824773
695	331120	5824424
696	331097	5824378
697	331044	5824247
698	330985	5824247
699	330981	5824275
700	330978	5824308

POINT	EAST	NORTH
701	330961	5824312
702	330907	5824241
703	330880	5824212
704	330810	5824143
705	330730	5824081
706	330713	5824067
707	330682	5824036
708	330666	5824017
709	330649	5823996
710	330632	5823973
711	330611	5823937
712	330585	5823885
713	330556	5823828
714	330541	5823803
715	330526	5823778
716	330490	5823733
717	330471	5823711
718	330428	5823672
719	330388	5823642
720	330243	5823549
721	330111	5823465
722	330095	5823455
723	330073	5823439
724	330057	5823427
725	330037	5823409
726	330013	5823385
727	329997	5823365
728	329982	5823345
729	329969	5823324
730	329954	5823296
731	329951	5823281
732	329936	5823255
733	329924	5823230
734	329905	5823187
735	329889	5823141

POINT	EAST	NORTH
736	329870	5823066
737	329863	5823006
738	329852	5822857
739	329870	5822855
740	329855	5822664
741	329838	5822532
742	329820	5822536
743	329810	5822498
744	329794	5822443
745	329593	5821840
746	329564	5821749
747	329547	5821662
748	329539	5821573
749	329539	5821520
750	329544	5821457
751	329588	5821121
752	329594	5821090
753	329611	5821009
754	329627	5821021
755	329698	5820695
756	329657	5820686
757	332766	5825277
758	332763	5825281
759	332773	5825289
760	332776	5825284
761	332823	5825324
762	332965	5825437
763	332961	5825442
764	332982	5825458
765	332985	5825453
766	333019	5825483
767	333027	5825484
768	333038	5825479
769	333059	5825467
770	333072	5825458

POINT	EAST	NORTH
771	333086	5825445
772	333094	5825437
773	333112	5825414
774	333071	5825383
775	333099	5825346
776	333008	5825278
777	332994	5825266
778	332975	5825256
779	332965	5825253
780	333009	5825251
781	333152	5825362
782	333251	5825235
783	333248	5825223
784	333243	5825218
785	333010	5825247
786	333861	5824569
787	333974	5824635
788	334013	5824608
789	334016	5824605
790	333865	5824517
791	333852	5824538
792	333861	5824493
793	333921	5824527
794	333925	5824526
795	333944	5824493
796	333952	5824439
797	333954	5824432
798	334082	5824215
799	334030	5824254
800	334012	5824271
801	333985	5824302
802	333964	5824331
803	333906	5824427
804	334202	5824112
805	334208	5824115

POINT	EAST	NORTH
806	334255	5824105
807	334323	5824097
808	334326	5824093
809	334296	5823836
810	334168	5823789
811	334165	5823790
812	334165	5823792
813	334340	5824091
814	334344	5824094
815	334404	5824086
816	334407	5824083
817	334401	5824032
818	334395	5824033
819	334386	5823956
820	334392	5823950
821	334390	5823935
822	334383	5823935
823	334379	5823899
824	334382	5823892
825	334380	5823874
826	334362	5823860
827	334315	5823843
828	334313	5823842
829	334312	5823843
830	334311	5823846
831	334427	5824066
832	334495	5824057
833	334531	5824040
834	334533	5824035
835	334502	5823912
836	334460	5823896
837	334454	5823900
838	334436	5823893
839	334430	5823885
840	334412	5823887

COORDINATE
SCHEDULE

HURSTBRIDGE LINE
UPGRADE PROJECT
(STAGE 2)



LEVEL CROSSING REMOVAL PROJECT

ORIGINAL SHEET SIZE: A3	SHEET 68 of 70	LEGL./19-061
----------------------------	-------------------	--------------

MGA2020 ZONE 55 CO-ORDINATES (METRES)

COORDINATES ROUNDED TO THE NEAREST METRE. ADD 2 DECIMAL PLACES FOR FULL PRECISION

POINT	EAST	NORTH
841	334418	5823932
842	334412	5823932
843	334546	5824030
844	334550	5824031
845	334593	5824010
846	334649	5823994
847	334651	5823991
848	334586	5823830
849	334583	5823829
850	334516	5823909
851	334671	5824002
852	334746	5823980
853	334803	5823966
854	334847	5823959
855	334891	5823956
856	334876	5823893
857	334907	5823884
858	334912	5823902
859	334917	5823901
860	334920	5823914
861	334934	5823916
862	334942	5823908
863	334938	5823895
864	334945	5823894
865	335087	5823907
866	335097	5823903
867	335173	5823830
868	335173	5823823
869	335077	5823725
870	335017	5823585
871	335001	5823566
872	334984	5823556
873	334946	5823558
874	334726	5823659
875	334597	5823812

POINT	EAST	NORTH
876	334596	5823817
877	336435	5824230
878	336452	5824226
879	336446	5824207
880	336444	5824184
881	336447	5824160
882	336454	5824142
883	336463	5824125
884	336478	5824113
885	336495	5824107
886	336513	5824106
887	336530	5824112
888	336544	5824122
889	336556	5824139
890	336562	5824154
891	336566	5824153
892	336569	5824170
893	336622	5824157
894	336593	5824128
895	336568	5824109
896	336539	5824091
897	336517	5824087
898	336438	5824109
899	336441	5824128
900	336439	5824136
901	336421	5824190
902	336420	5824203
903	336426	5824216
904	337056	5828355
905	337080	5828385
906	337111	5828421
907	337223	5828550
908	337241	5828574
909	337274	5828613
910	337286	5828625

POINT	EAST	NORTH
911	337336	5828674
912	337358	5828695
913	337379	5828712
914	337397	5828755
915	337412	5828774
916	337451	5828769
917	337537	5828809
918	337554	5828824
919	337574	5828831
920	337560	5828865
921	337584	5828875
922	337637	5828893
923	337673	5828903
924	337681	5828905
925	337779	5828889
926	338001	5828914
927	338112	5828945
928	338147	5828962
929	338186	5828988
930	338220	5829015
931	338231	5829021
932	338326	5829099
933	338359	5829126
934	338374	5829136
935	338389	5829145
936	338407	5829154
937	338434	5829167
938	338457	5829176
939	339178	5829459
940	339269	5829494
941	339293	5829505
942	339317	5829518
943	339329	5829524
944	339351	5829539
945	339362	5829547

POINT	EAST	NORTH
946	339499	5829650
947	339560	5829766
948	339538	5829768
949	339588	5829962
950	339584	5830034
951	339604	5830094
952	339658	5830087
953	339683	5830191
954	339704	5830283
955	339738	5830333
956	339750	5830350
957	339764	5830366
958	339779	5830380
959	339795	5830394
960	339833	5830422
961	339861	5830444
962	339902	5830483
963	339930	5830513
964	339955	5830542
965	339984	5830584
966	340005	5830620
967	340029	5830668
968	340052	5830729
969	340103	5830868
970	340163	5831034
971	340181	5831104
972	340227	5831290
973	340241	5831349
974	340249	5831386
975	340251	5831400
976	340253	5831418
977	340254	5831436
978	340252	5831457
979	340249	5831470
980	340245	5831487

POINT	EAST	NORTH
981	340244	5831500
982	340243	5831513
983	340243	5831518
984	340242	5831531
985	340241	5831541
986	340240	5831544
987	340241	5831551
988	340242	5831576
989	340240	5831581
990	340242	5831586
991	340246	5831606
992	340248	5831615
993	340262	5831665
994	340270	5831768
995	340254	5831845
996	340238	5831865
997	340228	5831947
998	340279	5832013
999	340318	5832087
1000	340334	5832127
1001	340344	5832159
1002	340344	5832189
1003	340345	5832221
1004	340344	5832244
1005	340326	5832410
1006	340318	5832478
1007	340301	5832490
1008	340290	5832490
1009	340295	5832510
1010	340302	5832511
1011	340309	5832516
1012	340330	5832541
1013	340402	5832633
1014	340590	5832867
1015	340670	5832857

POINT	EAST	NORTH
1016	340553	5832638
1017	340553	5832635
1018	340547	5832624
1019	340522	5832586
1020	340513	5832581
1021	340504	5832572
1022	340503	5832562
1023	340501	5832554
1024	340496	5832546
1025	340488	5832537
1026	340428	5832463
1027	340417	5832448
1028	340376	5832477
1029	340365	5832448
1030	340363	5832437
1031	340361	5832431
1032	340358	5832413
1033	340357	5832397
1034	340357	5832387
1035	340358	5832380
1036	340364	5832380
1037	340360	5832310
1038	340365	5832279
1039	340370	5832231
1040	340368	5832159
1041	340356	5832116
1042	340342	5832077
1043	340303	5832003
1044	340291	5831975
1045	340282	5831947
1046	340276	5831916
1047	340277	5831886
1048	340283	5831831
1049	340293	5831776
1050	340300	5831753

COORDINATE
SCHEDULE

HURSTBRIDGE LINE
UPGRADE PROJECT
(STAGE 2)



LEVEL CROSSING REMOVAL PROJECT

ORIGINAL SHEET
SIZE: A3

SHEET
69 of 70

LEGL./19-061

MGA2020 ZONE 55 CO-ORDINATES (METRES)

COORDINATES ROUNDED TO THE NEAREST METRE. ADD 2 DECIMAL PLACES FOR FULL PRECISION

POINT	EAST	NORTH
1051	340295	5831700
1052	340271	5831586
1053	340274	5831545
1054	340278	5831473
1055	340287	5831448
1056	340273	5831382
1057	340240	5831259
1058	340230	5831209
1059	340243	5831139
1060	340221	5831140
1061	340218	5831111
1062	340211	5831083
1063	340195	5831021
1064	340180	5830966
1065	340169	5830939
1066	340114	5830799
1067	340133	5830787
1068	340084	5830715
1069	340048	5830633
1070	340002	5830544
1071	339931	5830475
1072	339886	5830436
1073	339833	5830390
1074	339783	5830342
1075	339754	5830306
1076	339719	5830230
1077	339682	5830084
1078	339754	5830076
1079	339752	5830056
1080	339745	5830051
1081	339729	5829950
1082	339716	5829926
1083	339686	5829902
1084	339675	5829886
1085	339666	5829872

POINT	EAST	NORTH
1086	339656	5829853
1087	339648	5829822
1088	339648	5829811
1089	339659	5829794
1090	339671	5829784
1091	339664	5829773
1092	339651	5829766
1093	339647	5829742
1094	339633	5829714
1095	339642	5829683
1096	339627	5829656
1097	339590	5829646
1098	339543	5829595
1099	339505	5829560
1100	339486	5829535
1101	339418	5829459
1102	339396	5829436
1103	339358	5829405
1104	339295	5829382
1105	339194	5829371
1106	339157	5829358
1107	339134	5829338
1108	339113	5829332
1109	338886	5829234
1110	338850	5829216
1111	338828	5829206
1112	338706	5829154
1113	338582	5829093
1114	338545	5829063
1115	338522	5829049
1116	338504	5829016
1117	338468	5828924
1118	338441	5828871
1119	338235	5828682
1120	338216	5828655

POINT	EAST	NORTH
1121	337604	5828730
1122	337550	5828722
1123	337444	5828706
1124	337419	5828687
1125	337385	5828660
1126	337350	5828628
1127	337330	5828622
1128	337293	5828579
1129	337259	5828539
1130	337183	5828448
1131	337123	5828376
1132	337085	5828336
1133	337222	5828827
1134	337229	5828857
1135	337203	5828866
1136	337198	5828887
1137	337196	5828891
1138	337207	5828901
1139	337213	5828893
1140	337220	5828886
1141	337230	5828880
1142	337243	5828875
1143	337256	5828872
1144	337269	5828871
1145	337283	5828872
1146	337295	5828875
1147	337311	5828880
1148	337320	5828884
1149	337331	5828891
1150	337345	5828903
1151	337353	5828914
1152	337370	5828904
1153	337391	5828902
1154	337287	5828850
1155	337525	5828780

POINT	EAST	NORTH
1156	337573	5828803
1157	337620	5828822
1158	337649	5828832
1159	337684	5828841
1160	337710	5828851
1161	337778	5828868
1162	337783	5828851
1163	337772	5828845
1164	337769	5828819
1165	337762	5828756
1166	337757	5828752
1167	337707	5828758
1168	337781	5828749
1169	337777	5828754
1170	337780	5828780
1171	337783	5828806
1172	337786	5828832
1173	337788	5828847
1174	337789	5828854
1175	337792	5828856
1176	337917	5828870
1177	337917	5828873
1178	337963	5828876
1179	338001	5828879
1180	338014	5828880
1181	338026	5828883
1182	338039	5828885
1183	338052	5828888
1184	338064	5828891
1185	338077	5828895
1186	338089	5828899
1187	338102	5828903
1188	338114	5828908
1189	338129	5828914
1190	338136	5828918

POINT	EAST	NORTH
1191	338152	5828927
1192	338157	5828930
1193	338169	5828936
1194	338194	5828952
1195	338201	5828958
1196	338221	5828974
1197	338339	5829071
1198	338353	5829082
1199	338387	5829105
1200	338455	5829149
1201	338513	5829172
1202	338598	5829205
1203	338748	5829263
1204	338754	5829266
1205	338812	5829288
1206	338825	5829255
1207	338768	5829231
1208	338763	5829228
1209	338661	5829186
1210	338614	5829166
1211	338523	5829127
1212	338493	5829114
1213	338470	5829084
1214	338464	5829077
1215	338456	5829067
1216	338456	5829062
1217	338455	5829057
1218	338443	5828961
1219	338426	5828912
1220	338417	5828899
1221	338412	5828899
1222	338395	5828878
1223	338376	5828858
1224	338355	5828840
1225	338296	5828786

POINT	EAST	NORTH
1226	338287	5828778
1227	338265	5828757
1228	338241	5828740
1229	338217	5828726
1230	338202	5828720
1231	338193	5828719
1232	338182	5828716
1233	338176	5828711
1234	338167	5828709
1235	338143	5828705
1236	338142	5828704
1237	338112	5828708
1238	338082	5828712
1239	338067	5828714
1240	338052	5828715
1241	338037	5828717
1242	338022	5828719
1243	337965	5828726
1244	337946	5828729
1245	337910	5828733
1246	337901	5828734
1247	337875	5828737
1248	337856	5828740
1249	337842	5828742
1250	337809	5828746
1251	338862	5829271
1252	338848	5829302
1253	339012	5829366
1254	339155	5829422
1255	339169	5829422
1256	339240	5829448
1257	339231	5829405
1258	339164	5829399
1259	339023	5829339
1260	338912	5829292

COORDINATE
SCHEDULE

HURSTBRIDGE LINE
UPGRADE PROJECT
(STAGE 2)



LEVEL CROSSING REMOVAL PROJECT

ORIGINAL SHEET
SIZE: A3

SHEET
70 of 70

LEGL./19-061