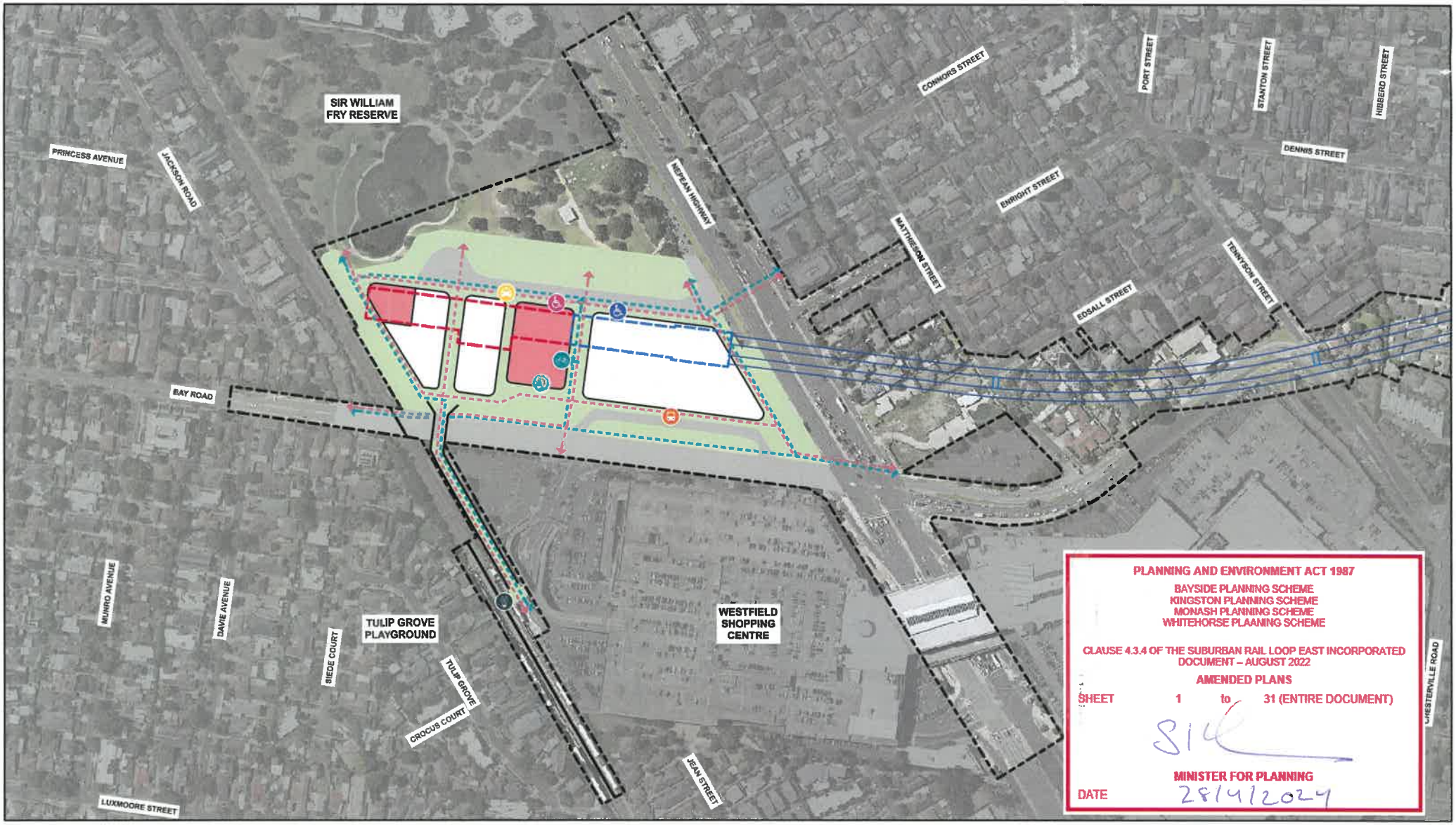

PLANNING AND ENVIRONMENT ACT 1987

BAYSIDE PLANNING SCHEME
KINGSTON PLANNING SCHEME
MONASH PLANNING SCHEME
WHITEHORSE PLAANING SCHEME

CLAUSE 4.3.4 OF THE SUBURBAN RAIL LOOP EAST INCORPORATED DOCUMENT – AUGUST 2022

AMENDED PLANS

SHEET 1 to 31 (ENTIRE DOCUMENT)

MINISTER FOR PLANNING

DATE 28/4/2024

LEGEND

- PRIMARY PEDESTRIAN ROUTE
- PRIMARY BICYCLE ROUTE
- PEDESTRIAN OVERPASS
- PROJECT LAND
- TUNNEL ALIGNMENTS
- INDICATIVE CROSS PASSAGE STRUCTURE – PRECISE LOCATION SUBJECT TO DETAILED DESIGN
- SITE SUBJECT TO FUTURE PRECINCT PLANNING PROCESS, INCLUDING POSSIBLE ADDITIONS TO THE PUBLIC REALM, COMMUNITY FACILITIES AND PICK UP/DROP OFF SPACES
- PUBLIC REALM
- ROAD

SRL STATION COMPONENTS

- SRL STATION ENTRANCE
- UNDERGROUND STATION BOX
- UNDERGROUND CROSSOVER FACILITY
- ABOVE GROUND STATION BUILDINGS

PROPOSED TRANSPORT INTERCHANGE

- ACCESSIBLE PICKUP/DROPOFF
- BICYCLE STORAGE
- BUS INTERCHANGE
- COMMERCIAL PASSENGER VEHICLE ZONE
- DISABILITY PERMIT PARKING
- METRO STATION

Map 1 of 31
Cheltenham

Data Sources:
AJMJV 2023
VicMap 2023
Aerial photo (DEECA 2022)

SUBURBAN RAIL LOOP

Suburban Rail Loop
Project Wide
Surface and Tunnel Plans
Cheltenham

Date: July 2023

Map Size: A3

0 130 260
Metres
Coordinate System: GDA2020 MGA Zone 55

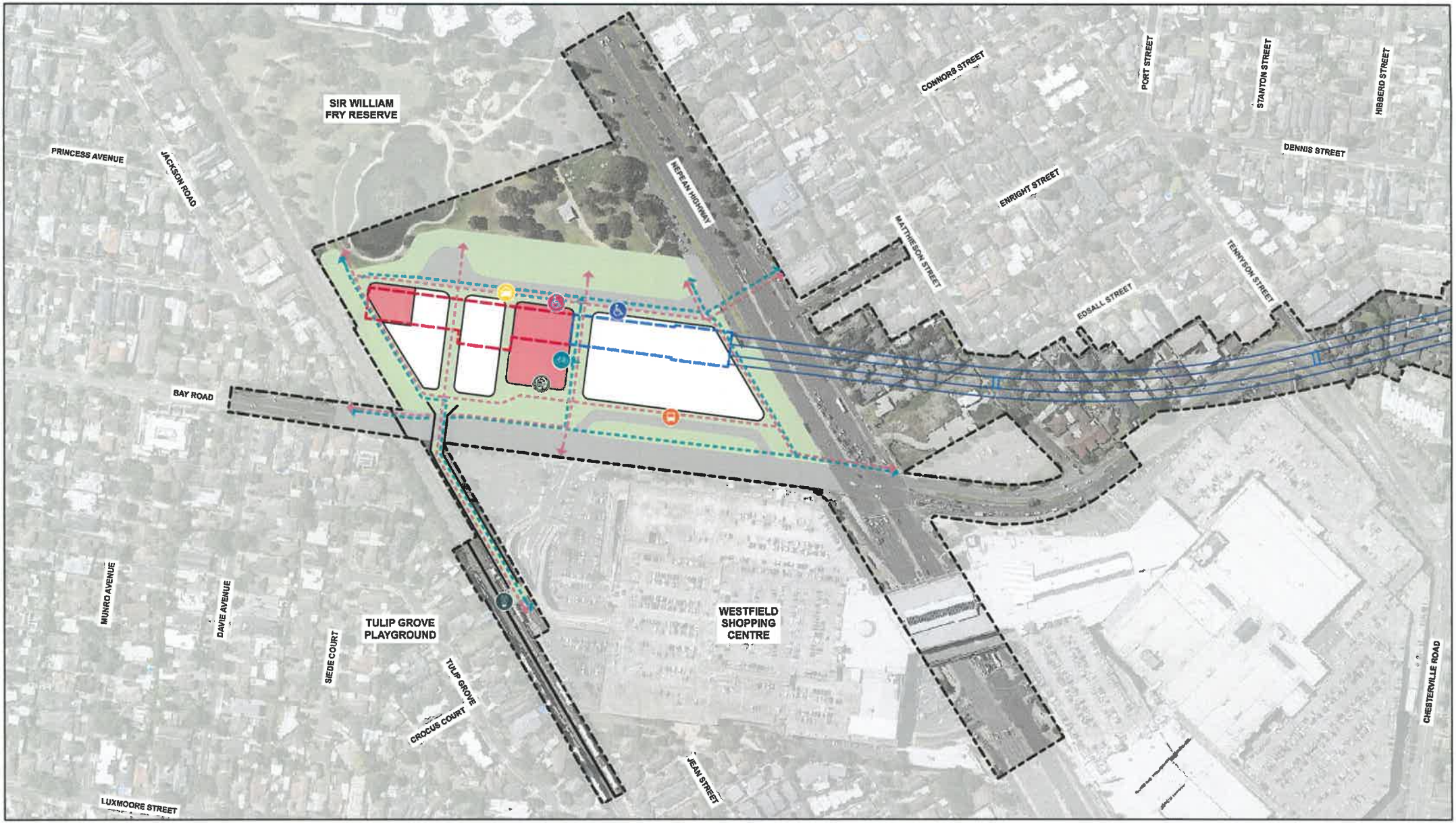

LEGEND

- PRIMARY PEDESTRIAN ROUTE
- PRIMARY BICYCLE ROUTE
- PEDESTRIAN OVERPASS
- PROJECT LAND
- TUNNEL ALIGNMENTS
- INDICATIVE CROSS PASSAGE STRUCTURE – PRECISE LOCATION SUBJECT TO DETAILED DESIGN
- SITE SUBJECT TO FUTURE PRECINCT PLANNING PROCESS, INCLUDING POSSIBLE ADDITIONS TO THE PUBLIC REALM, COMMUNITY FACILITIES AND PICK UP/DROP OFF SPACES
- PUBLIC REALM
- ROAD

SRL STATION COMPONENTS

- SRL STATION ENTRANCE
- UNDERGROUND STATION BOX
- UNDERGROUND CROSSOVER FACILITY
- ABOVE GROUND STATION BUILDINGS

PROPOSED TRANSPORT INTERCHANGE

- ACCESSIBLE PICKUP/DROPOFF
- BICYCLE STORAGE
- BUS INTERCHANGE
- COMMERCIAL PASSENGER VEHICLE ZONE
- DISABILITY PERMIT PARKING
- METRO STATION

Map 1 of 31
Cheltenham

Data Sources:
AJMJV 2023
VicMap 2023
Aerial photo (DEECA 2022)

SUBURBAN RAIL LOOP

Suburban Rail Loop
Project Wide
Surface and Tunnel Plans
Cheltenham

Date: July 2023

Map Size: A3

0 130 260
Metres

Coordinate System: GDA2020 MGA Zone 55

LEGEND

- PROJECT LAND
- TUNNEL ALIGNMENTS
- INDICATIVE CROSS PASSAGE STRUCTURE – PRECISE LOCATION SUBJECT TO DETAILED DESIGN

Map 2 of 31
Cheltenham - Stabling Facility

Data Sources:
AJMJV 2023
VicMap 2023
Aerial photo (DEECA 2022)

SUBURBAN RAIL LOOP

Suburban Rail Loop
Project Wide
Surface and Tunnel Plans
Cheltenham - Stabling Facility

Date: July 2023

Map Size: A3

0 110 220
Metres
Coordinate System: GDA2020 MGA Zone 55

CHRISTENSEN STREET
VIKING COURT
ELMA DRIVE
ELMA ROAD
BRICKER STREET
ASHLEIGH COURT
WINGROVE STREET
DISSIK STREET
MCGUIRE STREET
HERALD STREET
CHELTENHAM SECONDARY COLLEGE
BERNARD STREET
MAYNE STREET
WILLEN STREET
WARREN ROAD
CAVANAGH STREET
FAIRVIEW AVENUE
CLARA COURT
OSWALD STREET
WARRIGAL ROAD
MULBERRY AVENUE
LILLY WALK
POPPY LANE
MOONAH ROAD
IRIS AVENUE

LEGEND

- PROJECT LAND
- TUNNEL ALIGNMENTS
- INDICATIVE CROSS PASSAGE STRUCTURE – PRECISE LOCATION SUBJECT TO DETAILED DESIGN

Map 3 of 31
Cheltenham - Stabling Facility

Data Sources:
AJMJV 2023
VicMap 2023
Aerial photo (DEECA 2022)

SUBURBAN RAIL LOOP

Suburban Rail Loop
Project Wide
Surface and Tunnel Plans
Cheltenham - Stabling Facility

Date: July 2023

Map Size: A3

0 110 220
Metres

Coordinate System: GDA2020 MGA Zone 55

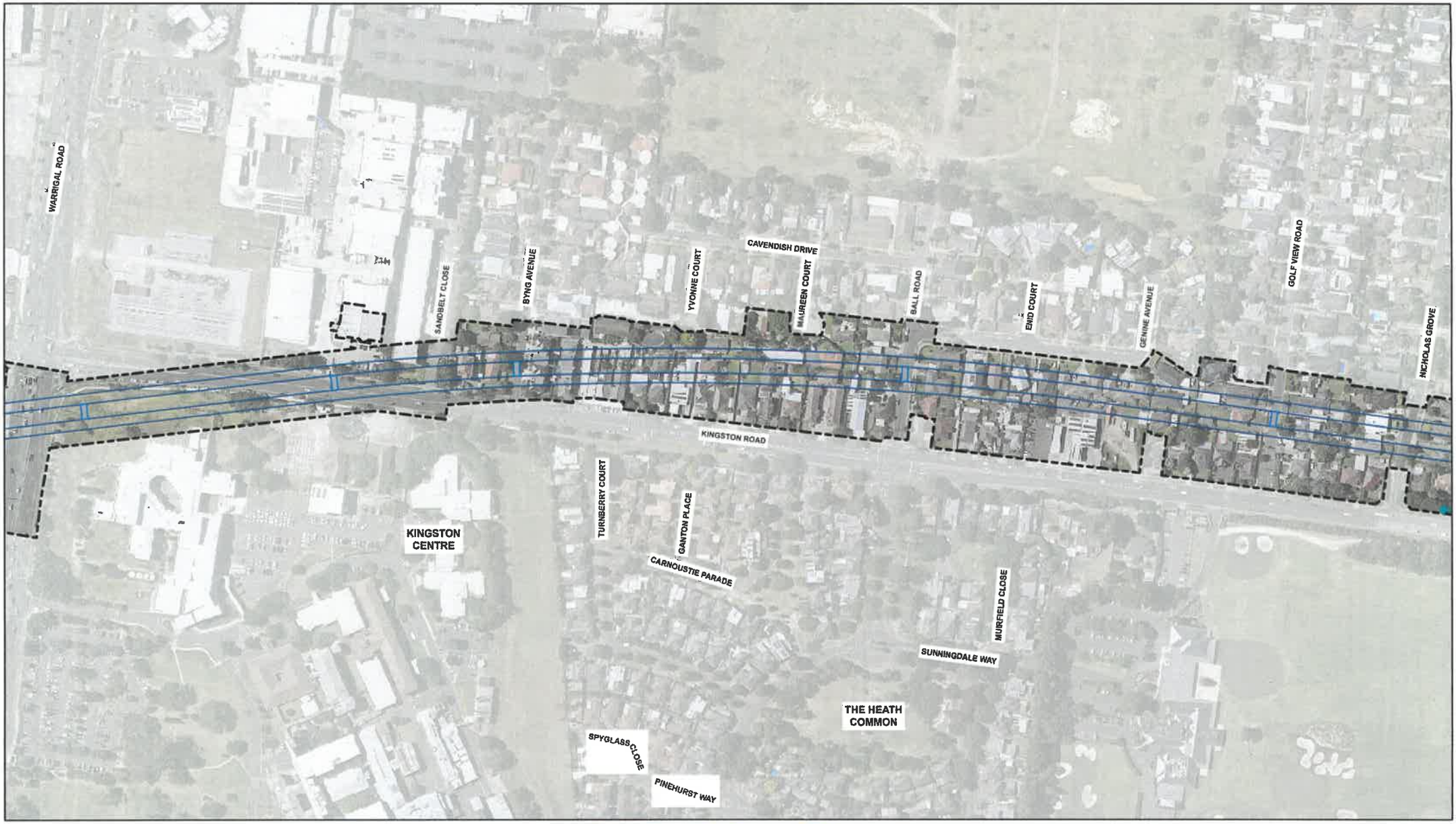

LEGEND

- PRIMARY BICYCLE ROUTE
- PROJECT LAND
- TUNNEL ALIGNMENTS
- INDICATIVE CROSS PASSAGE STRUCTURE – PRECISE LOCATION SUBJECT TO DETAILED DESIGN

Map 4 of 31
Cheltenham - Stabling Facility

Data Sources:
AJMJV 2023
VicMap 2023
Aerial photo (DEECA 2022)

SUBURBAN RAIL LOOP

Suburban Rail Loop
Project Wide
Surface and Tunnel Plans
Cheltenham - Stabling Facility

Date: July 2023

Map Size: A3

0 110 220
Metres

Coordinate System: GDA2020 MGA Zone 55

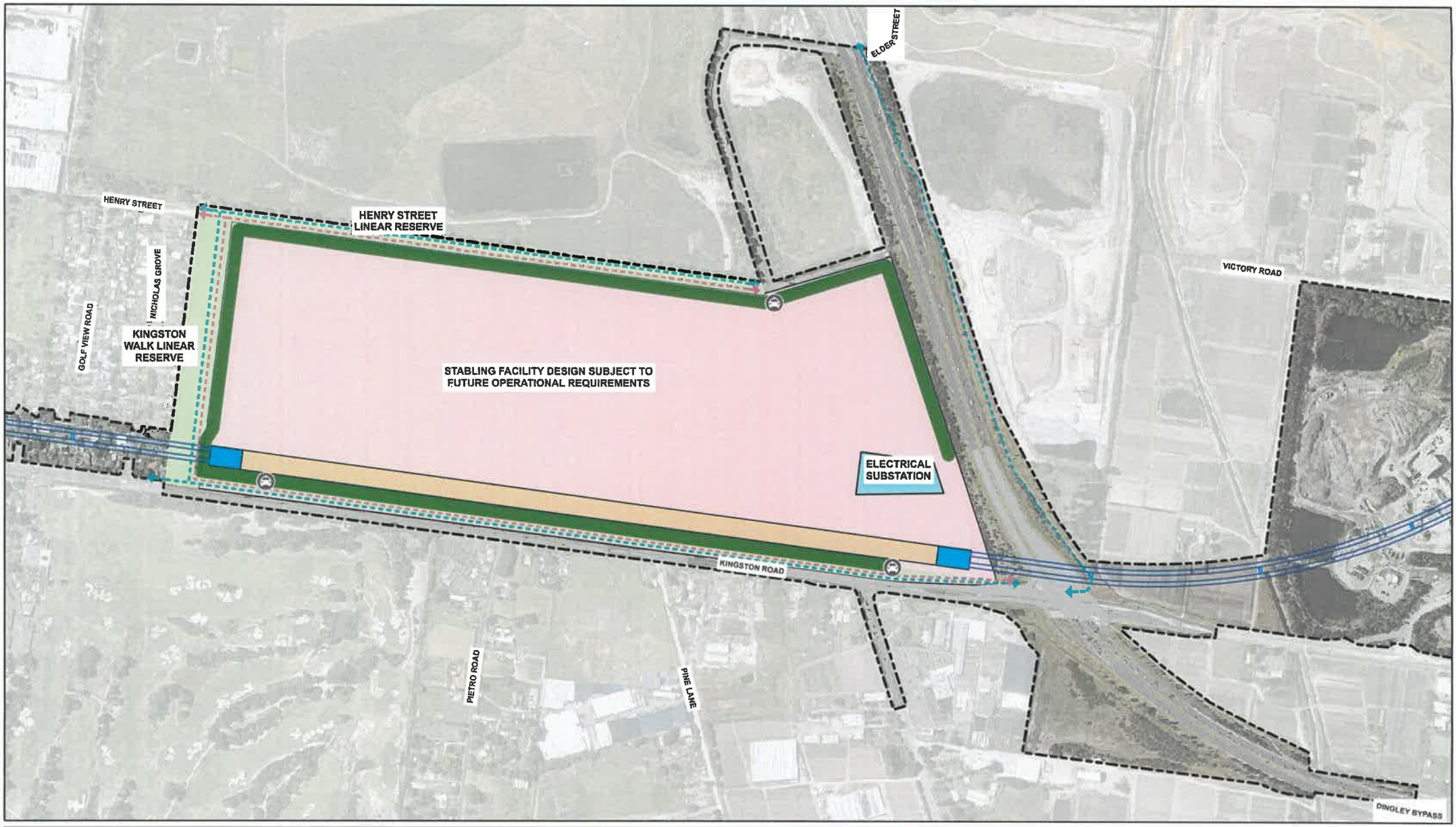

LEGEND

- PRIMARY PEDESTRIAN ROUTE
- PRIMARY BICYCLE ROUTE
- PROJECT LAND
- TUNNEL ALIGNMENTS
- INDICATIVE CROSS PASSAGE STRUCTURE – PRECISE LOCATION SUBJECT TO DETAILED DESIGN
- PUBLIC REALM
- TUNNEL PORTALS AND HEADHOUSES
- MAINLINE
- ELECTRICAL SUBSTATION
- STABLING FACILTIY DESIGN SUBJECT TO FUTURE OPERATIONAL REQUIREMENTS
- ROAD
- INDICATIVE STABLING FACILITY ACCESS POINT
- LANDSCAPE BUFFER

Map 5 of 31
Stabling Facility

Data Sources:
AJMJV 2023
VicMap 2023
Aerial photo (DEECA 2022)

SUBURBAN RAIL LOOP

Suburban Rail Loop
Project Wide
Surface and Tunnel Plans
Stabling Facility

Date: July 2023

Map Size: A3

0 260 520
Metres

Coordinate System: GDA2020 MGA Zone 55

LEGEND

- PRIMARY BICYCLE ROUTE
- PROJECT LAND
- TUNNEL ALIGNMENTS
- INDICATIVE CROSS PASSAGE STRUCTURE – PRECISE LOCATION SUBJECT TO DETAILED DESIGN
- ROAD

Map 6 of 31
Stabling Facility - Clayton

Data Sources:
AJMJV 2023
VicMap 2023
Aerial photo (DEECA 2022)

SUBURBAN RAIL LOOP

Suburban Rail Loop
Project Wide
Surface and Tunnel Plans
Stabling Facility - Clayton

Date: July 2023

Map Size: A3

0 150 300
Metres

Coordinate System: GDA2020 MGA Zone 55

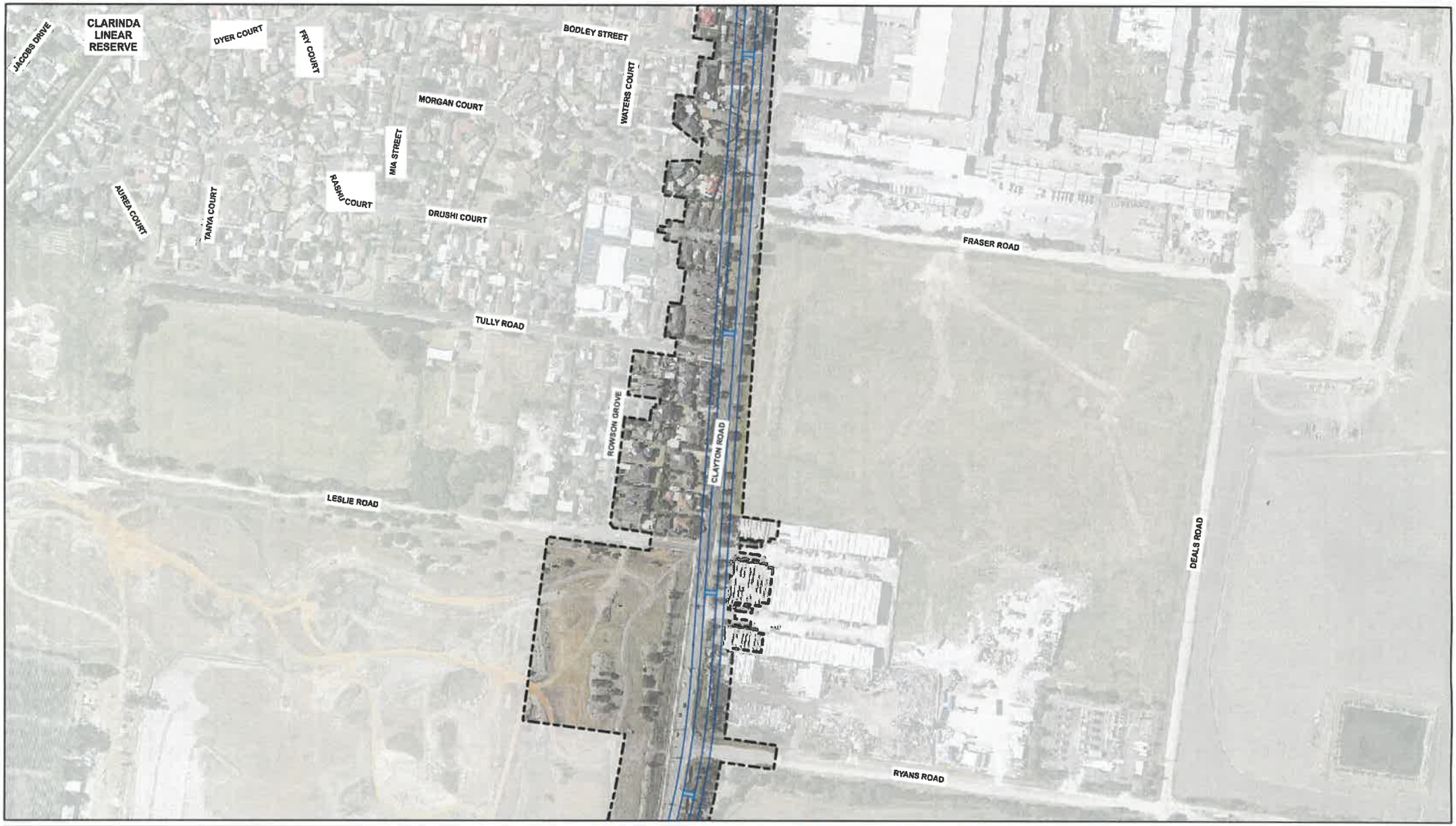

LEGEND

- PROJECT LAND
- TUNNEL ALIGNMENTS
- INDICATIVE CROSS PASSAGE STRUCTURE – PRECISE LOCATION SUBJECT TO DETAILED DESIGN

Map 7 of 31
Stabling Facility - Clayton

Data Sources:
AJMJV 2023
VicMap 2023
Aerial photo (DEECA 2022)

SUBURBAN RAIL LOOP

Suburban Rail Loop
Project Wide
Surface and Tunnel Plans
Stabling Facility - Clayton

Date: July 2023

Map Size: A3

0 140 280
Metres

Coordinate System: GDA2020 MGA Zone 55

LEGEND

- PROJECT LAND
- TUNNEL ALIGNMENTS
- INDICATIVE CROSS PASSAGE STRUCTURE – PRECISE LOCATION SUBJECT TO DETAILED DESIGN

Map 8 of 31
Stabling Facility - Clayton

Data Sources:
AJMJV 2023
VicMap 2023
Aerial photo (DEECA 2022)

SUBURBAN RAIL LOOP

Suburban Rail Loop
Project Wide
Surface and Tunnel Plans
Stabling Facility - Clayton

Date: July 2023

Map Size: A3

0 140 280
Metres

Coordinate System: GDA2020 MGA Zone 55

LEGEND

- PROJECT LAND
- TUNNEL ALIGNMENTS
- INDICATIVE CROSS PASSAGE STRUCTURE – PRECISE LOCATION SUBJECT TO DETAILED DESIGN

Map 9 of 31
Stabling Facility - Clayton

Data Sources:
AJMJV 2023
VicMap 2023
Aerial photo (DEECA 2022)

SUBURBAN RAIL LOOP

Suburban Rail Loop
Project Wide
Surface and Tunnel Plans
Stabling Facility - Clayton

Date: July 2023		Map Size: A3

0 140 280
Metres
Coordinate System: GDA2020 MGA Zone 55

LEGEND

- PROJECT LAND
- TUNNEL ALIGNMENTS
- INDICATIVE CROSS PASSAGE STRUCTURE – PRECISE LOCATION SUBJECT TO DETAILED DESIGN

Map 10 of 31
Stabling Facility - Clayton

Data Sources:
AJMJV 2023
VicMap 2023
Aerial photo (DEECA 2022)

SUBURBAN RAIL LOOP

Suburban Rail Loop
Project Wide
Surface and Tunnel Plans
Stabling Facility - Clayton

Date: July 2023

Map Size: A3

0 140 280
Metres

Coordinate System: GDA2020 MGA Zone 55

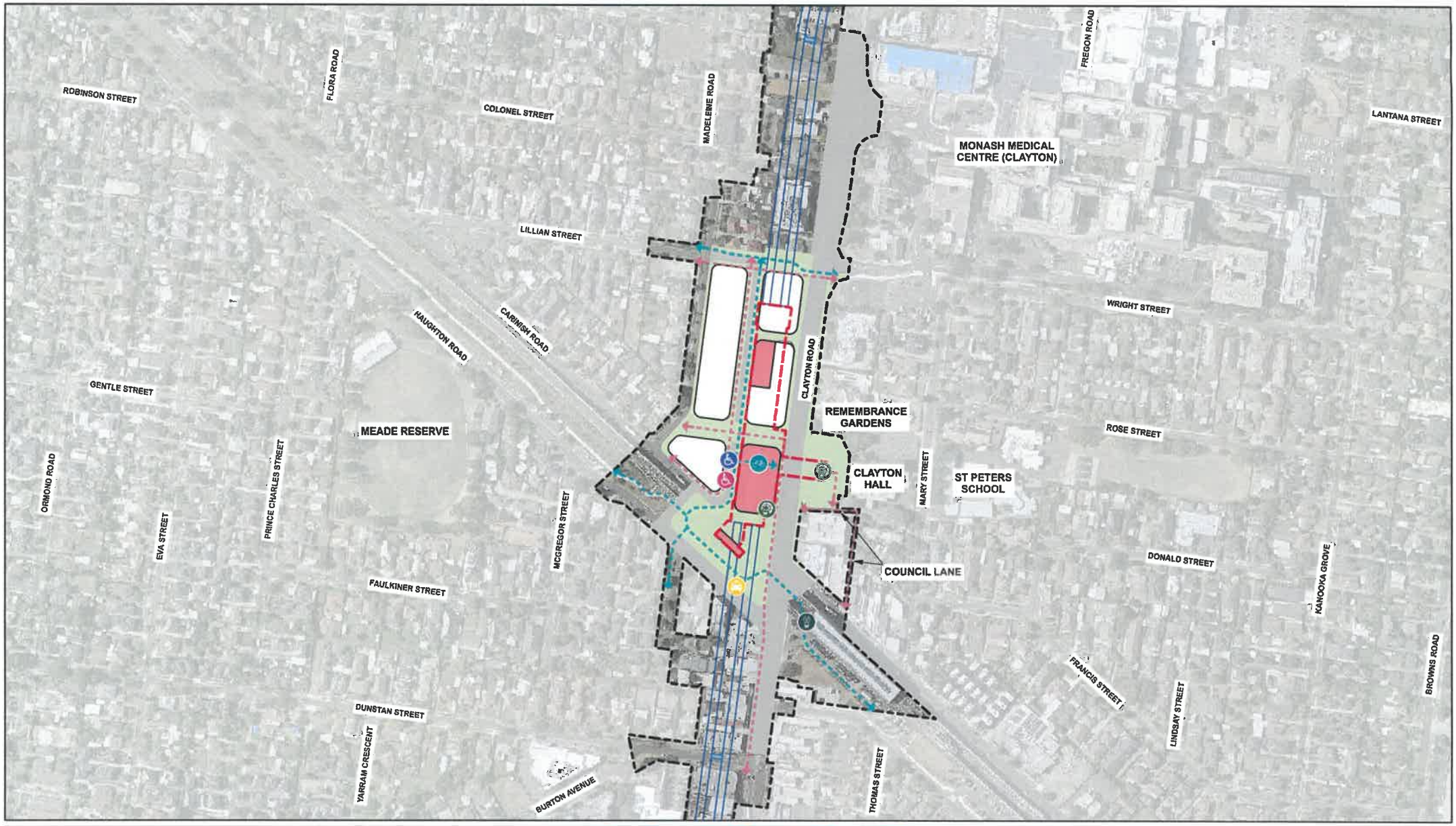

LEGEND

- PRIMARY PEDESTRIAN ROUTE
- PRIMARY BICYCLE ROUTE
- PROJECT LAND
- TUNNEL ALIGNMENTS
- INDICATIVE CROSS PASSAGE STRUCTURE – PRECISE LOCATION SUBJECT TO DETAILED DESIGN
- SITE SUBJECT TO FUTURE PRECINCT PLANNING PROCESS, INCLUDING POSSIBLE ADDITIONS TO THE PUBLIC REALM, COMMUNITY FACILITIES AND PICK UP/DROP OFF SPACES
- PUBLIC REALM
- ROAD

SRL STATION COMPONENTS

- SRL STATION ENTRANCE
- UNDERGROUND STATION BOX
- ABOVE GROUND STATION BUILDINGS

PROPOSED TRANSPORT INTERCHANGE

- ACCESSIBLE PICKUP/DROPOFF
- BICYCLE STORAGE
- COMMERCIAL PASSENGER VEHICLE ZONE
- DISABILITY PERMIT PARKING
- METRO STATION

Map 11 of 31
Clayton

Data Sources:
AJMJV 2023
VicMap 2023
Aerial photo (DEECA 2022)

SUBURBAN RAIL LOOP

Suburban Rail Loop
Project Wide
Surface and Tunnel Plans
Clayton

Date: July 2023

Map Size: A3

0 150 300
Metres
Coordinate System: GDA2020 MGA Zone 55

LEGEND

- PROJECT LAND
- TUNNEL ALIGNMENTS
- INDICATIVE CROSS PASSAGE STRUCTURE – PRECISE LOCATION SUBJECT TO DETAILED DESIGN

Map 12 of 31
Clayton - Monash

Data Sources:
AJMJV 2023
VicMap 2023
Aerial photo (DEECA 2022)

SUBURBAN RAIL LOOP

Suburban Rail Loop
Project Wide
Surface and Tunnel Plans
Clayton - Monash

Date: July 2023

Map Size: A3

0 140 280
Metres

Coordinate System: GDA2020 MGA Zone 55

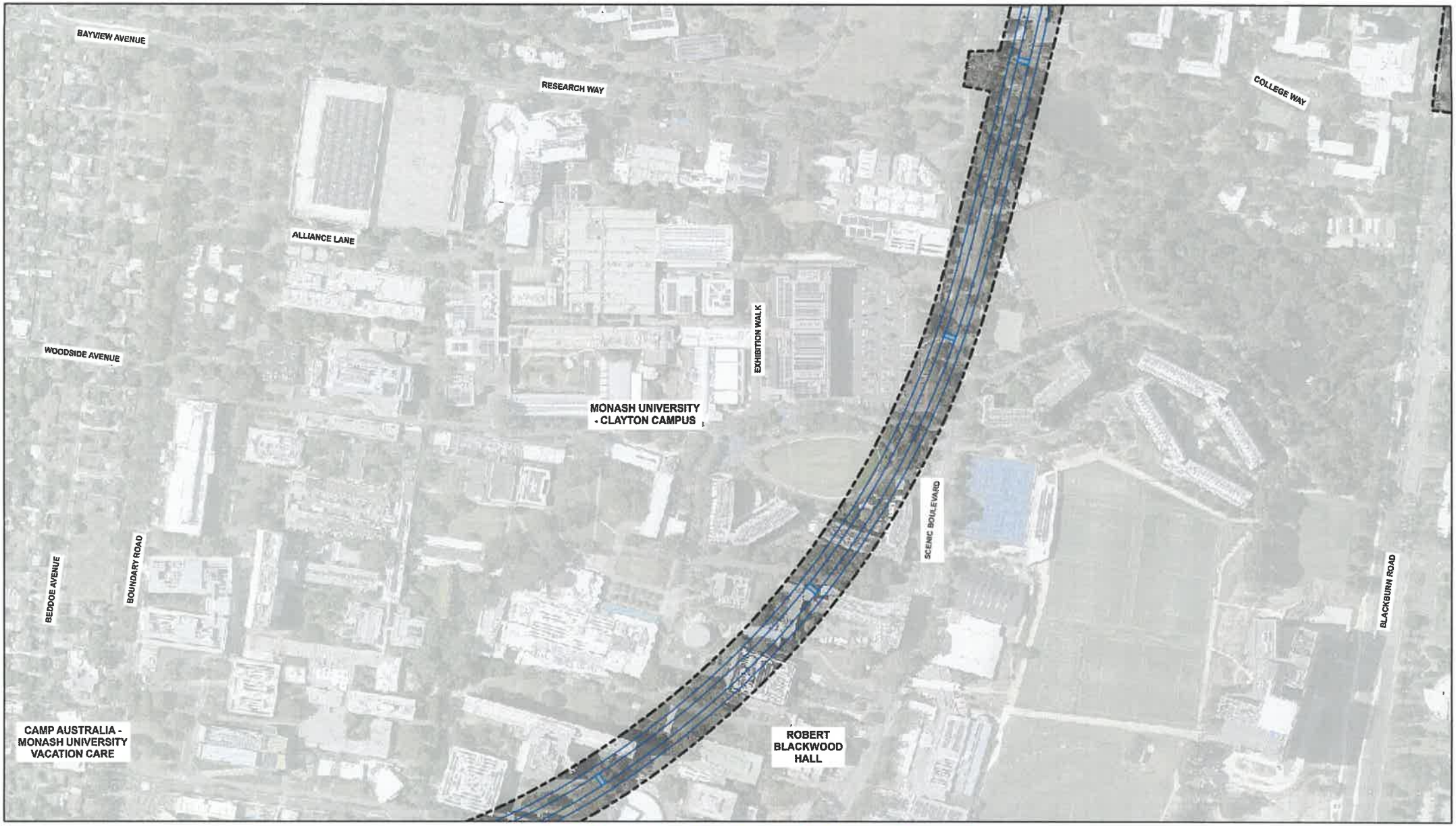

LEGEND

- PROJECT LAND
- TUNNEL ALIGNMENTS
- INDICATIVE CROSS PASSAGE STRUCTURE – PRECISE LOCATION SUBJECT TO DETAILED DESIGN

Map 13 of 31
Clayton - Monash

Data Sources:
AJM.JV 2023
VicMap 2023
Aerial photo (DEECA 2022)

SUBURBAN RAIL LOOP

Suburban Rail Loop
Project Wide
Surface and Tunnel Plans
Clayton - Monash

Date: July 2023

Map Size: A3

0 140 280
Metres

Coordinate System: GDA2020 MGA Zone 55

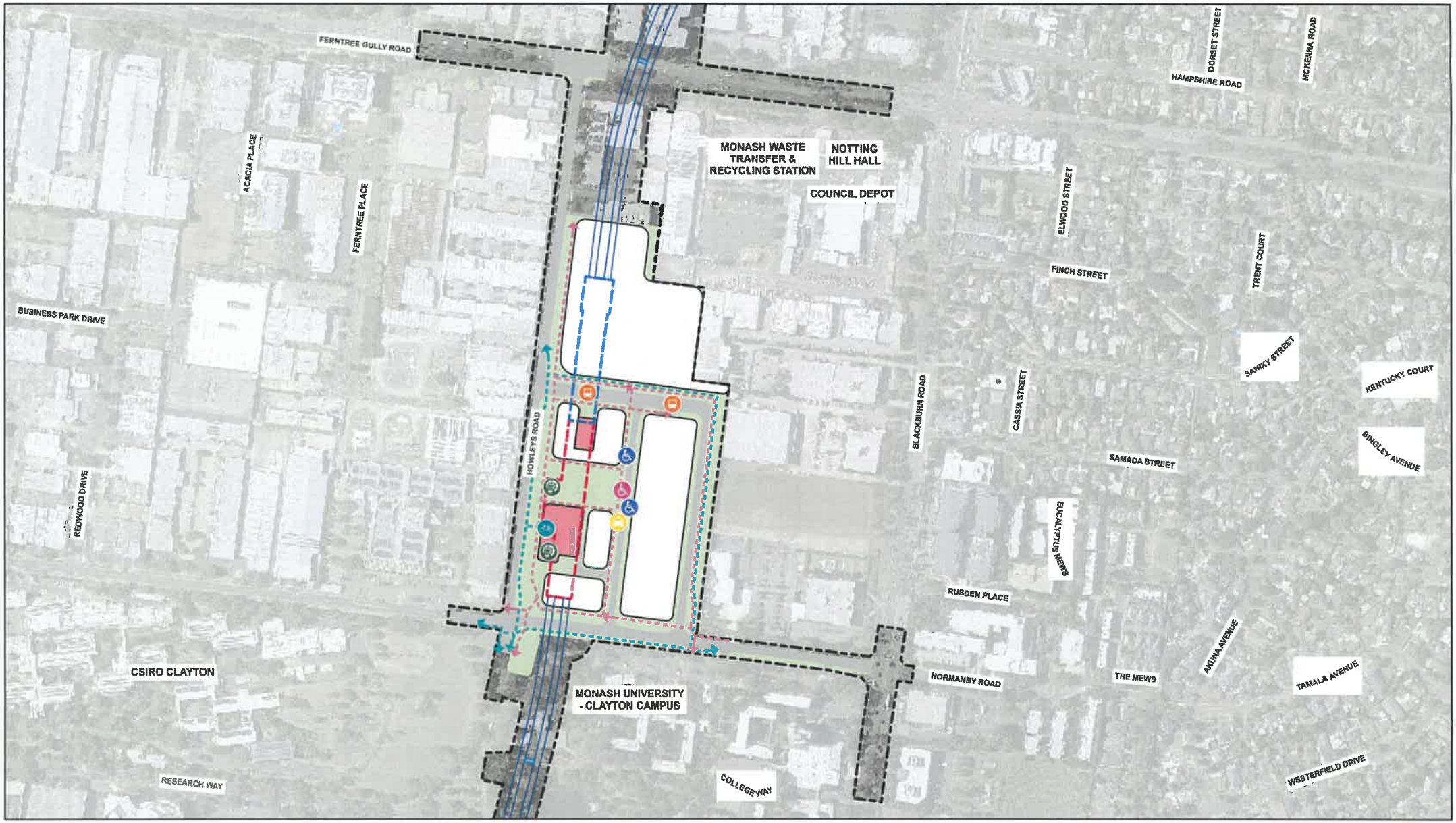

LEGEND

- PRIMARY PEDESTRIAN ROUTE
- PRIMARY BICYCLE ROUTE
- PROJECT LAND
- TUNNEL ALIGNMENTS
- INDICATIVE CROSS PASSAGE STRUCTURE – PRECISE LOCATION SUBJECT TO DETAILED DESIGN
- SITE SUBJECT TO FUTURE PRECINCT PLANNING PROCESS, INCLUDING POSSIBLE ADDITIONS TO THE PUBLIC REALM, COMMUNITY FACILITIES AND PICK UP/DROP OFF SPACES
- PUBLIC REALM
- ROAD

SRL STATION COMPONENTS

- SRL STATION ENTRANCE
- UNDERGROUND STATION BOX
- UNDERGROUND CROSSOVER FACILITY
- ABOVE GROUND STATION BUILDINGS

PROPOSED TRANSPORT INTERCHANGE

- ACCESSIBLE PICKUP/DROPOFF
- BICYCLE STORAGE
- BUS INTERCHANGE
- COMMERCIAL PASSENGER VEHICLE ZONE
- DISABILITY PERMIT PARKING

Map 14 of 31
Monash

Data Sources:
AJMJV 2023
VicMap 2023
Aerial photo (DEECA 2022)

SUBURBAN RAIL LOOP

Suburban Rail Loop
Project Wide
Surface and Tunnel Plans
Monash

Date: July 2023

Map Size: A3

0 180 360
Metres

Coordinate System: GDA2020 MGA Zone 55

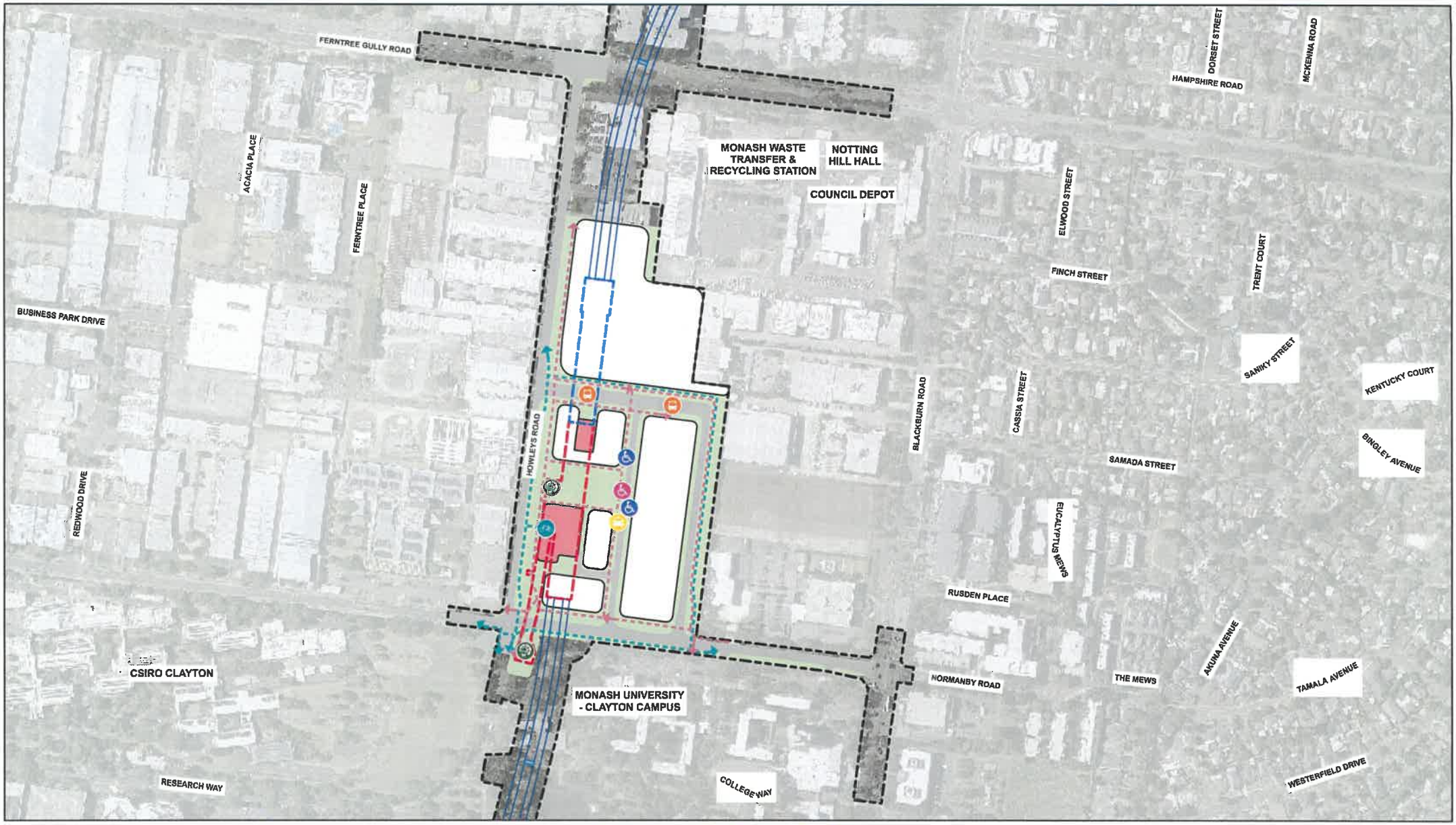

LEGEND

- PRIMARY PEDESTRIAN ROUTE
- PRIMARY BICYCLE ROUTE
- PROJECT LAND
- TUNNEL ALIGNMENTS
- INDICATIVE CROSS PASSAGE STRUCTURE -- PRECISE LOCATION SUBJECT TO DETAILED DESIGN
- SITE SUBJECT TO FUTURE PRECINCT PLANNING PROCESS, INCLUDING POSSIBLE ADDITIONS TO THE PUBLIC REALM, COMMUNITY FACILITIES AND PICK UP/DROP OFF SPACES
- PUBLIC REALM
- ROAD

SRL STATION COMPONENTS

- SRL STATION ENTRANCE
- UNDERGROUND STATION BOX
- UNDERGROUND CROSSOVER FACILITY
- ABOVE GROUND STATION BUILDINGS

PROPOSED TRANSPORT INTERCHANGE

- ACCESSIBLE PICKUP/DROPOFF
- BICYCLE STORAGE
- BUS INTERCHANGE
- COMMERCIAL PASSENGER VEHICLE ZONE
- DISABILITY PERMIT PARKING

Map 15 of 31
Monash (Alternative Option)

Data Sources:
AJMJV 2023
VicMap 2023
Aerial photo (DEECA 2022)

SUBURBAN RAIL LOOP

Suburban Rail Loop
Project Wide
Surface and Tunnel Plans
Monash (Alternative Option)

Date: July 2023

Map Size: A3

0 180 360
Metres

Coordinate System: GDA2020 MGA Zone 55

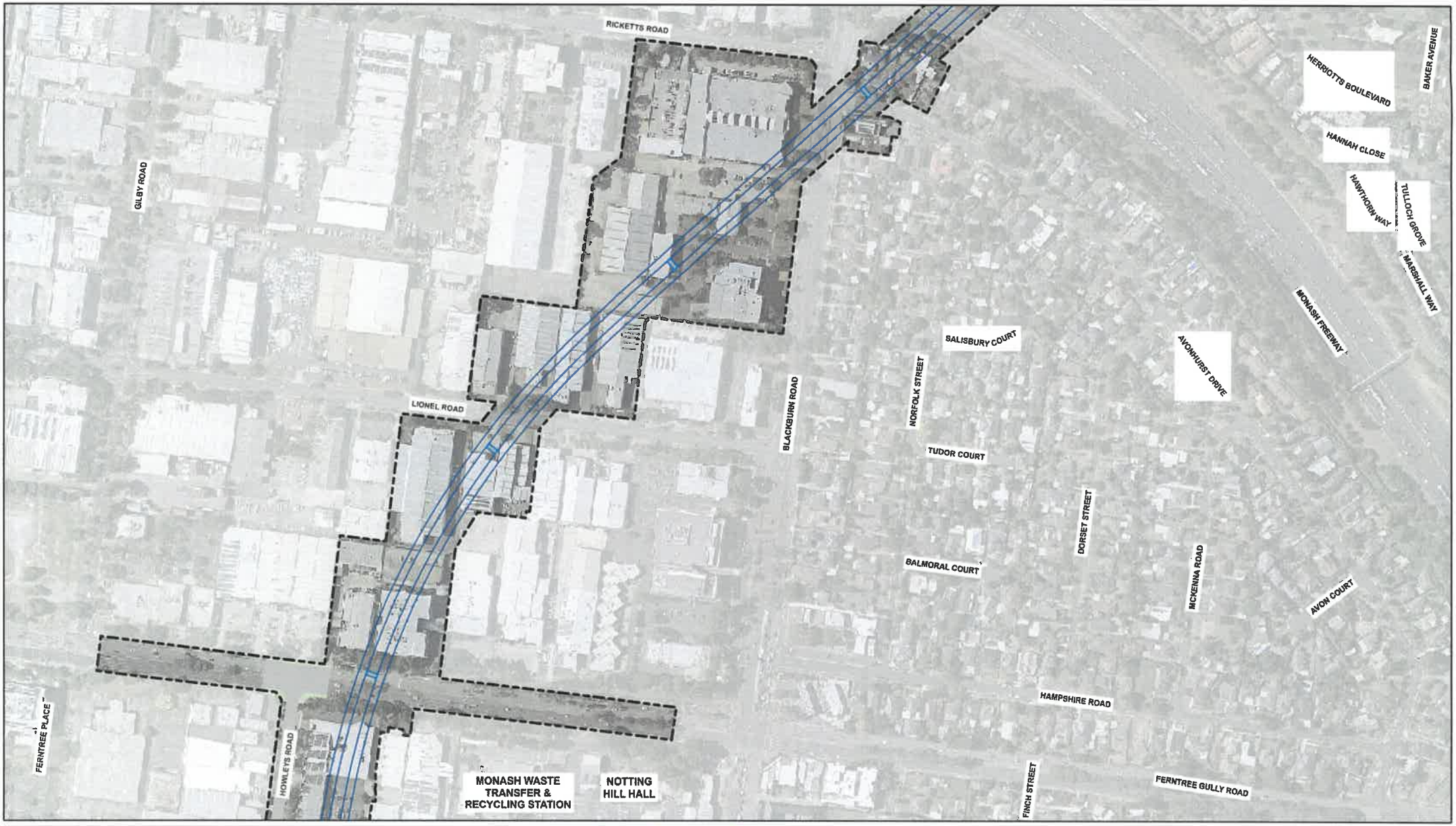

LEGEND

- PROJECT LAND
- TUNNEL ALIGNMENTS
- INDICATIVE CROSS PASSAGE STRUCTURE – PRECISE LOCATION SUBJECT TO DETAILED DESIGN
- PUBLIC REALM
- ROAD

Map 16 of 31
Monash - Glen Waverley

Data Sources:
AJMJV 2023
VicMap 2023
Aerial photo (DEECA 2022)

SUBURBAN RAIL LOOP

Suburban Rail Loop
Project Wide
Surface and Tunnel Plans
Monash - Glen Waverley

Date: July 2023

Map Size: A3

0 150 300
Metres
Coordinate System: GDA2020 MGA Zone 55

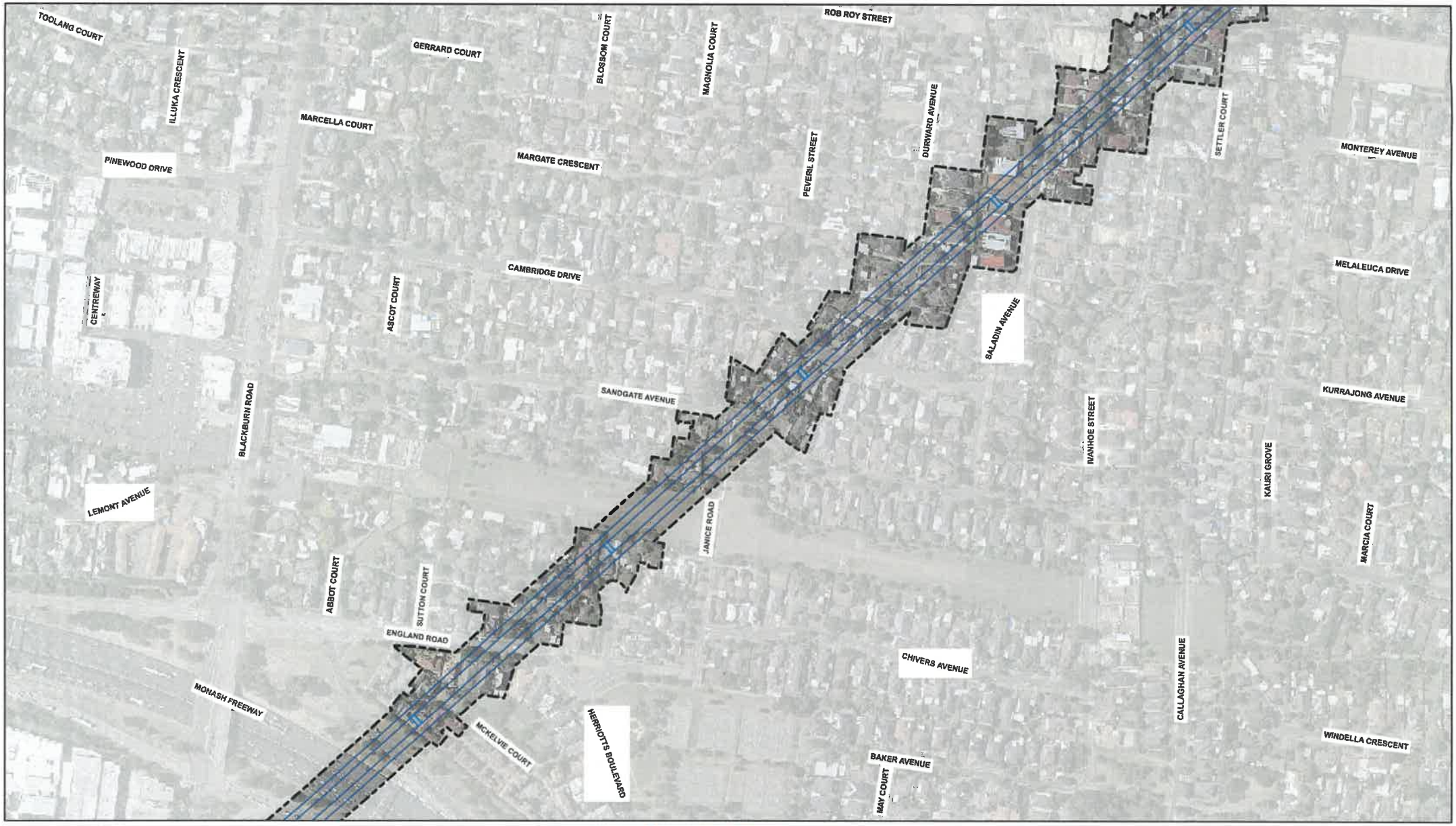

LEGEND

- PROJECT LAND
- TUNNEL ALIGNMENTS
- INDICATIVE CROSS PASSAGE STRUCTURE – PRECISE LOCATION SUBJECT TO DETAILED DESIGN

Map 17 of 31
Monash - Glen Waverley

Data Sources:
AJMJV 2023
VicMap 2023
Aerial photo (DEECA 2022)

SUBURBAN RAIL LOOP

Suburban Rail Loop
Project Wide
Surface and Tunnel Plans
Monash - Glen Waverley

Date: July 2023

Map Size: A3

0 150 300
Metres

Coordinate System: GDA2020 MGA Zone 55

LEGEND

- PROJECT LAND
- TUNNEL ALIGNMENTS
- INDICATIVE CROSS PASSAGE STRUCTURE – PRECISE LOCATION SUBJECT TO DETAILED DESIGN

Map 18 of 31
Monash - Glen Waverley

Data Sources:
AJMJV 2023
VicMap 2023
Aerial photo (DEECA 2022)

SUBURBAN RAIL LOOP

Suburban Rail Loop
Project Wide
Surface and Tunnel Plans
Monash - Glen Waverley

Date: July 2023

Map Size: A3

0 150 300
Metres
Coordinate System: GDA2020 MGA Zone 55

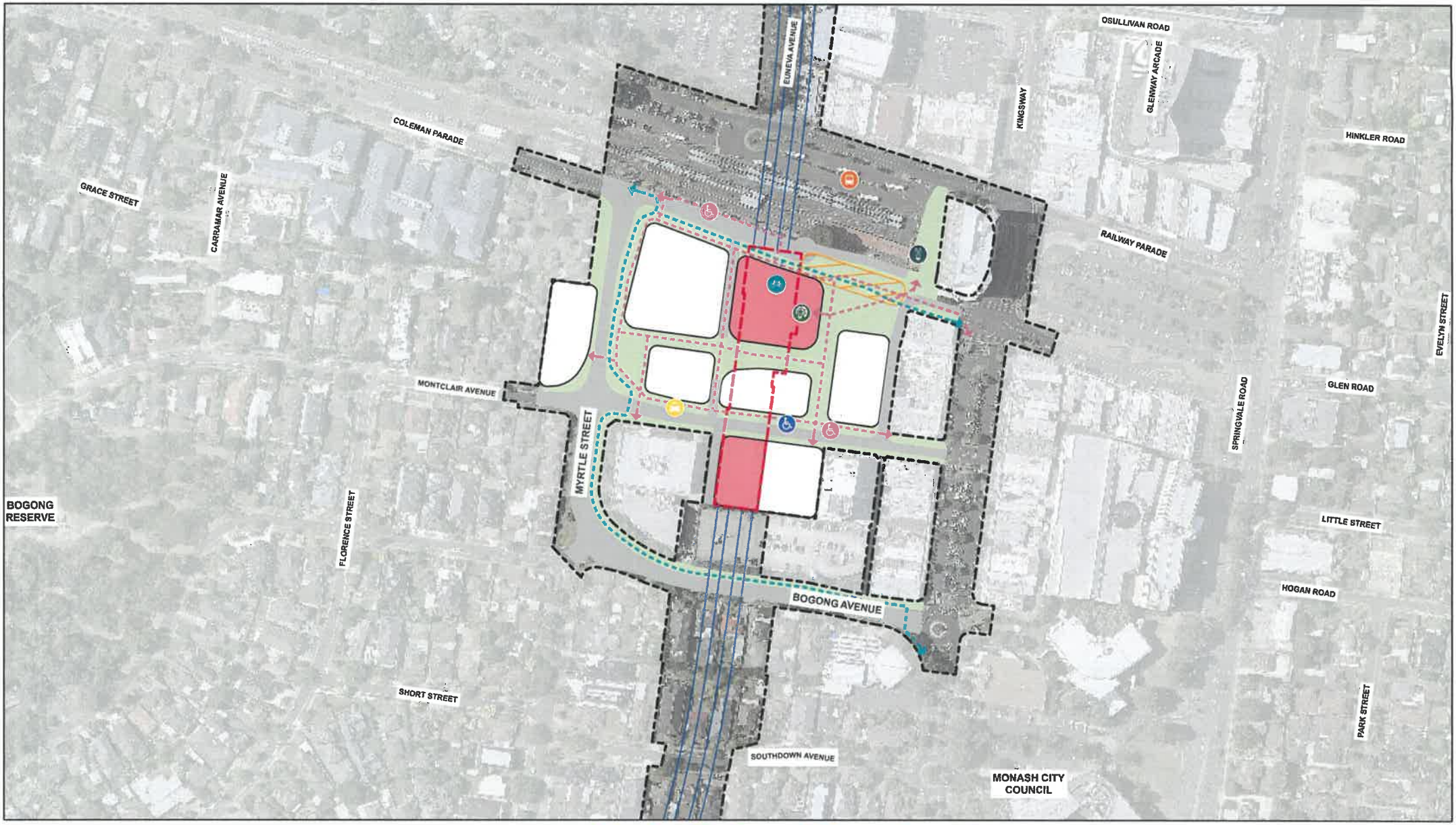

LEGEND

- PRIMARY PEDESTRIAN ROUTE
- PRIMARY BICYCLE ROUTE
- PROJECT LAND
- TUNNEL ALIGNMENTS
- SITE SUBJECT TO FUTURE PRECINCT PLANNING PROCESS, INCLUDING POSSIBLE ADDITIONS TO THE PUBLIC REALM, COMMUNITY FACILITIES AND PICK UP/DROP OFF SPACES
- PUBLIC REALM
- ROAD

SRL STATION COMPONENTS

- SRL STATION ENTRANCE
- UNDERGROUND STATION BOX
- ABOVE GROUND STATION BUILDINGS

- COLEMAN PARADE CLOSURE: INDICATIVE AND SUBJECT TO TRAFFIC MODELLING, DETAILED DESIGN AND CONSULTATION WITH THE RELEVANT STAKEHOLDERS AND WILL BE FINALISED ON THE UDLP

PROPOSED TRANSPORT INTERCHANGE

- ACCESSIBLE PICKUP/DROPOFF
- BICYCLE STORAGE
- BUS INTERCHANGE
- COMMERCIAL PASSENGER VEHICLE ZONE
- DISABILITY PERMIT PARKING
- METRO STATION

Map 19 of 31
Glen Waverley

Data Sources:
AJMJV 2023
VicMap 2023
Aerial photo (DEECA 2022)

SUBURBAN RAIL LOOP

Suburban Rail Loop
Project Wide
Surface and Tunnel Plans
Glen Waverley

Date: July 2023

Map Size: A3

0 100 200
Metres

Coordinate System: GDA2020 MGA Zone 55

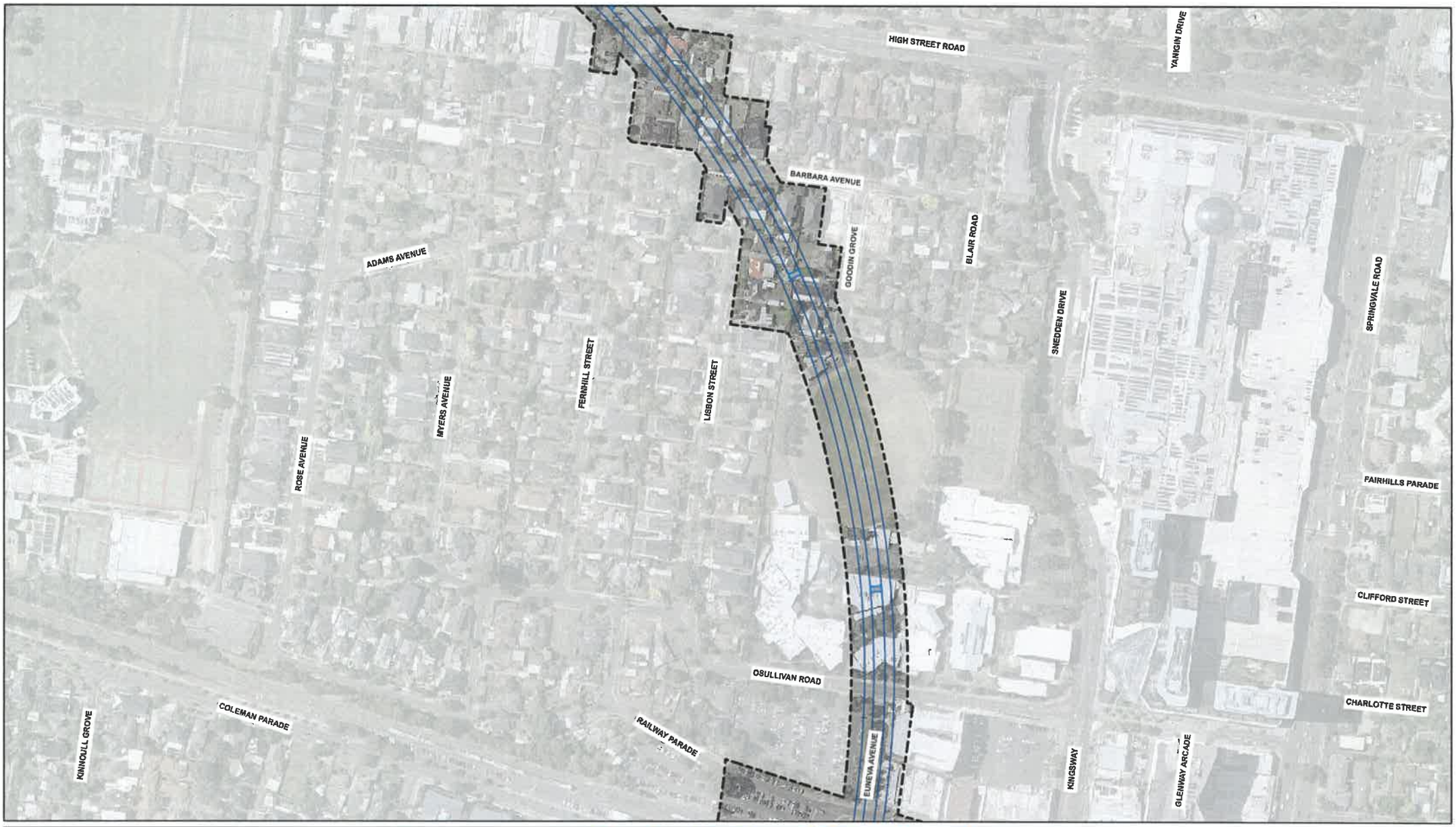

LEGEND

- PROJECT LAND
- TUNNEL ALIGNMENTS
- INDICATIVE CROSS PASSAGE STRUCTURE – PRECISE LOCATION SUBJECT TO DETAILED DESIGN

Map 20 of 31
Glen Waverley - Emergency Support Facility

Data Sources:
AJMJV 2023
VicMap 2023
Aerial photo (DEECA 2022)

SUBURBAN RAIL LOOP

Suburban Rail Loop
Project Wide
Surface and Tunnel Plans
Glen Waverley - Emergency Support Facility

Date: July 2023		Map Size: A3

0 125 250
Metres
Coordinate System: GDA2020 MGA Zone 55

LEGEND

- PROJECT LAND
- TUNNEL ALIGNMENTS
- INDICATIVE CROSS PASSAGE STRUCTURE – PRECISE LOCATION SUBJECT TO DETAILED DESIGN

Map 21 of 31
Glen Waverley - Emergency Support Facility

Data Sources:
AJMJV 2023
VicMap 2023
Aerial photo (DEECA 2022)

SUBURBAN RAIL LOOP

Suburban Rail Loop
Project Wide
Surface and Tunnel Plans
Glen Waverley - Emergency Support Facility

Date: July 2023

Map Size: A3

0 125 250
Metres

Coordinate System: GDA2020 MGA Zone 55

LEGEND

- PROJECT LAND
- TUNNEL ALIGNMENTS
- INDICATIVE CROSS PASSAGE STRUCTURE – PRECISE LOCATION SUBJECT TO DETAILED DESIGN
- SITE LANDSCAPING
- EMERGENCY SUPPORT FACILITY DESIGN SUBJECT TO OPERATIONAL REQUIREMENTS
- INTERNAL ROAD

Map 22 of 31
Emergency Support Facility

Data Sources:
AJMJV 2023
VicMap 2023
Aerial photo (DEECA 2022)

SUBURBAN RAIL LOOP

Suburban Rail Loop
Project Wide
Surface and Tunnel Plans
Emergency Support Facility

Date: July 2023

Map Size: A3

0 60 120
Metres

Coordinate System: GDA2020 MGA Zone 55

LEGEND

- PROJECT LAND
- TUNNEL ALIGNMENTS
- INDICATIVE CROSS PASSAGE STRUCTURE – PRECISE LOCATION SUBJECT TO DETAILED DESIGN

Map 23 of 31
Emergency Support Facility - Burwood Power Station

Data Sources:
AJMJV 2023
VicMap 2023
Aerial photo (DEECA 2022)

SUBURBAN RAIL LOOP

Suburban Rail Loop
Project Wide
Surface and Tunnel Plans
Emergency Support Facility - Burwood Power Station

Date: July 2023

Map Size: A3

0 170 340
Metres

Coordinate System: GDA2020 MGA Zone 55

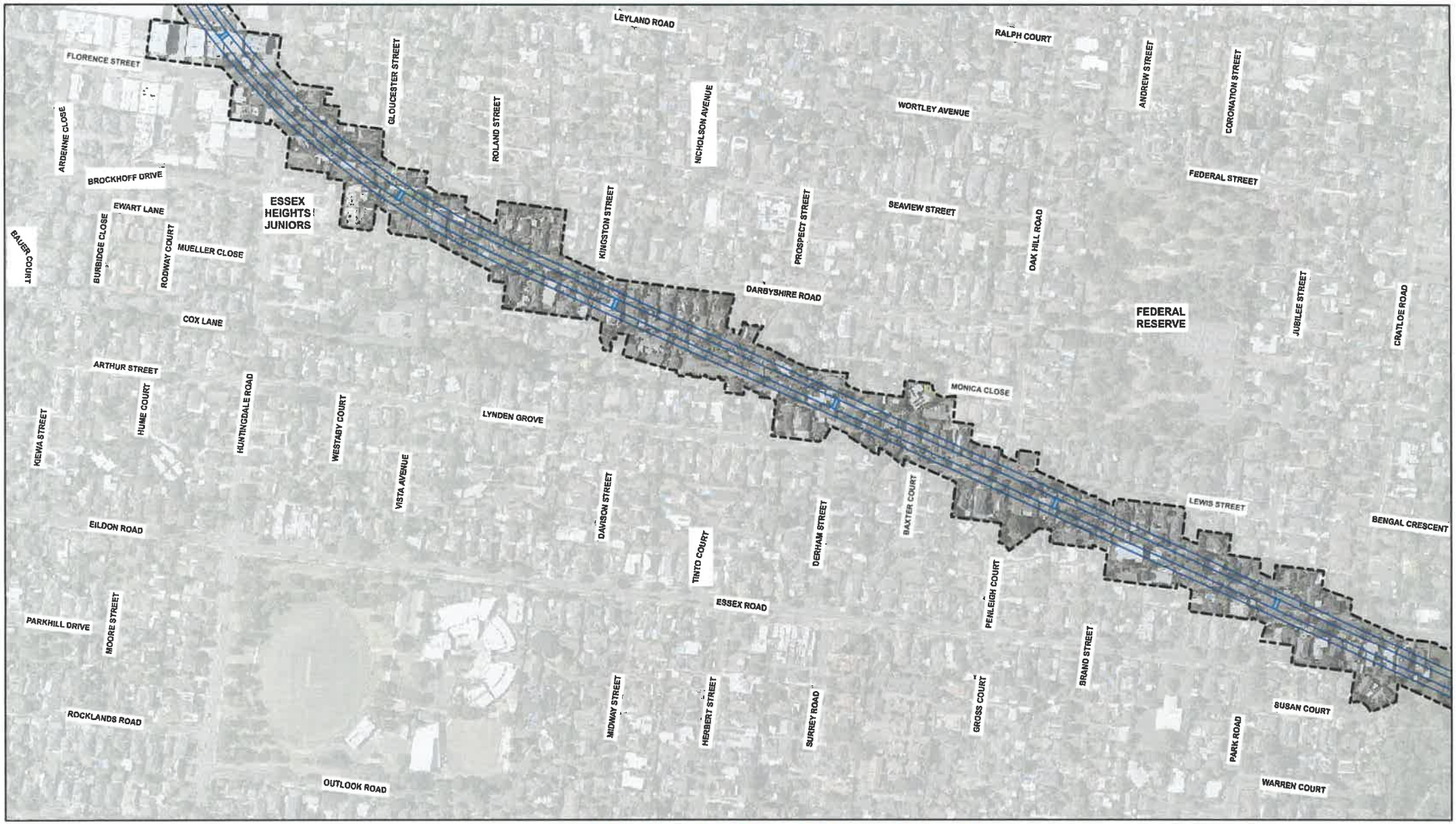

LEGEND

- PROJECT LAND
- TUNNEL ALIGNMENTS
- INDICATIVE CROSS PASSAGE STRUCTURE – PRECISE LOCATION SUBJECT TO DETAILED DESIGN

Map 24 of 31
Emergency Support Facility - Burwood Power Station

Data Sources:
AJMJV 2023
VicMap 2023
Aerial photo (DEECA 2022)

SUBURBAN RAIL LOOP

Suburban Rail Loop
Project Wide
Surface and Tunnel Plans
Emergency Support Facility - Burwood Power Station

Date: July 2023

Map Size: A3

0 170 340
Metres

Coordinate System: GDA2020 MGA Zone 55

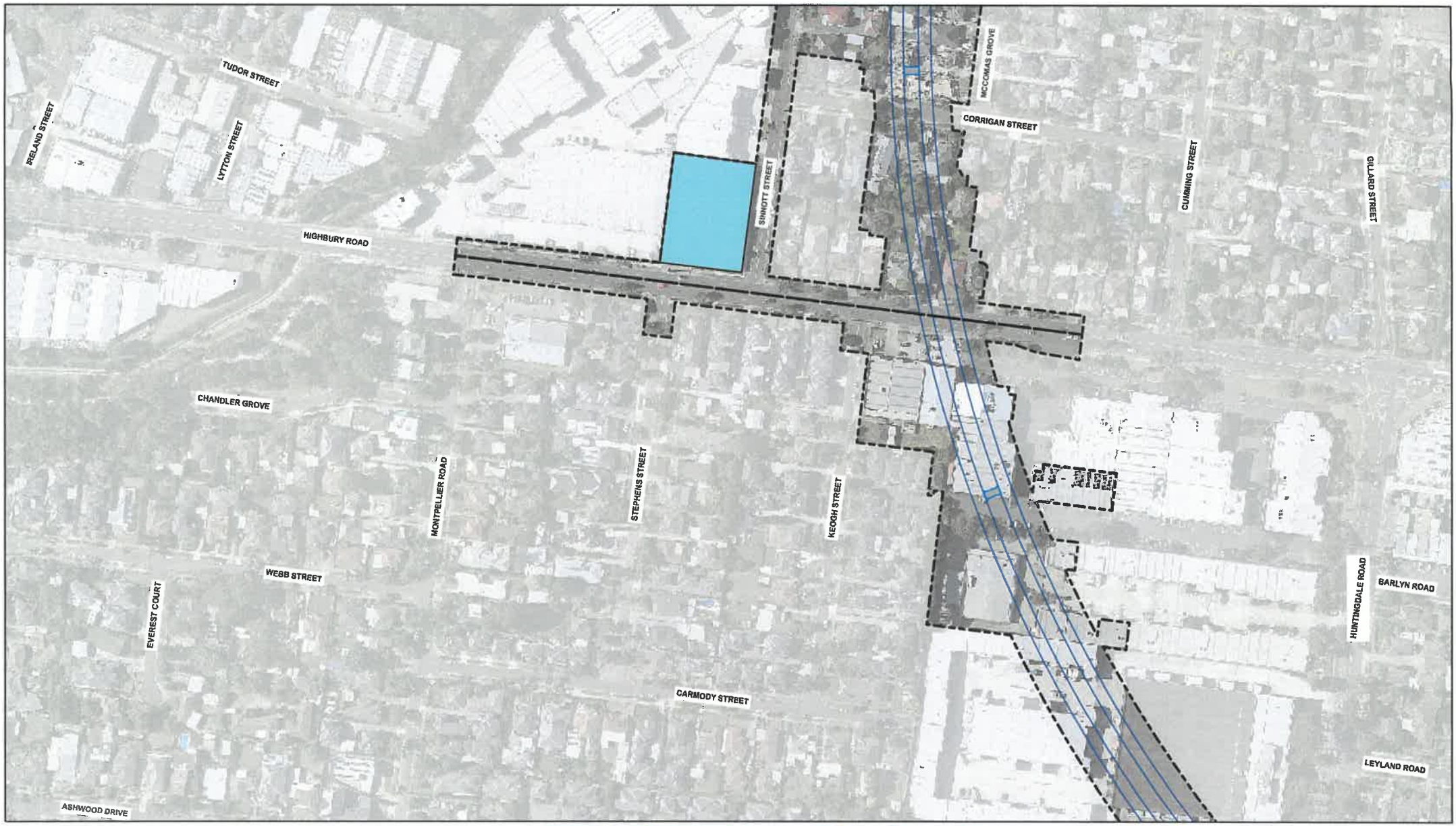

LEGEND

- PROJECT LAND
- TUNNEL ALIGNMENTS
- INDICATIVE CROSS PASSAGE STRUCTURE – PRECISE LOCATION SUBJECT TO DETAILED DESIGN
- ELECTRICAL SUBSTATION

Map 25 of 31
Burwood Power Station

Data Sources:
AJMJV 2023
VicMap 2023
Aerial photo (DEECA 2022)

SUBURBAN RAIL LOOP

Suburban Rail Loop
Project Wide
Surface and Tunnel Plans
Burwood Power Station

Date: July 2023

Map Size: A3

0 90 180
Metres

Coordinate System: GDA2020 MGA Zone 55

PRESBYTERIAN LADIES' COLLEGE

ELGAR ROAD

DEAKIN UNIVERSITY - BURWOOD CAMPUS

BURWOOD HIGHWAY

GILLARD STREET RESERVE

MCINTYRE STREET

CUMMING STREET

GILLARD STREET

PEACOCK STREET

JUDITH STREET

IRELAND STREET

MCCOMAS GROVE

COPPARD STREET

HUGHES STREET

DUFFY STREET

SPENCE STREET

SINNOTT STREET

MCCOMAS GROVE LINEAR RESERVE

BEDDOWS STREET

BENNETT STREET

LEGEND

- PRIMARY PEDESTRIAN ROUTE
- PRIMARY BICYCLE ROUTE
- PEDESTRIAN OVERPASS
- PROJECT LAND
- TUNNEL ALIGNMENTS
- INDICATIVE CROSS PASSAGE STRUCTURE – PRECISE LOCATION SUBJECT TO DETAILED DESIGN
- EXISTING TRAM ROUTE
- SITE SUBJECT TO FUTURE PRECINCT PLANNING PROCESS, INCLUDING POSSIBLE ADDITIONS TO THE PUBLIC REALM, COMMUNITY FACILITIES AND PICK UP/DROP OFF SPACES
- PUBLIC REALM
- TRAM RESERVE
- ROAD

SRL STATION COMPONENTS

- SRL STATION ENTRANCE
- UNDERGROUND STATION BOX
- ABOVE GROUND STATION BUILDINGS

PROPOSED TRANSPORT INTERCHANGE

- ACCESSIBLE PICKUP/DROPOFF
- BICYCLE STORAGE
- BUS INTERCHANGE
- COMMERCIAL PASSENGER VEHICLE ZONE
- DISABILITY PERMIT PARKING
- TRAM STATION

Map 26 of 31
Burwood

Data Sources:
AJMJV 2023
VicMap 2023
Aerial photo (DEECA 2022)

SUBURBAN RAIL LOOP

Suburban Rail Loop
Project Wide
Surface and Tunnel Plans
Burwood

Date: July 2023

Map Size: A3

0 110 220
Metres

Coordinate System: GDA2020 MGA Zone 55

LEGEND

- PROJECT LAND
- TUNNEL ALIGNMENTS
- INDICATIVE CROSS PASSAGE STRUCTURE – PRECISE LOCATION SUBJECT TO DETAILED DESIGN

Map 27 of 31
Burwood - Box Hill

Data Sources:
AJMJV 2023
VicMap 2023
Aerial photo (DEECA 2022)

SUBURBAN RAIL LOOP

Suburban Rail Loop
Project Wide
Surface and Tunnel Plans
Burwood - Box Hill

Date: July 2023

Map Size: A3

0 170 340
Metres

Coordinate System: GDA2020 MGA Zone 55

LEGEND

- PROJECT LAND
- TUNNEL ALIGNMENTS
- INDICATIVE CROSS PASSAGE STRUCTURE – PRECISE LOCATION SUBJECT TO DETAILED DESIGN

Map 28 of 31
Burwood - Box Hill

Data Sources:
AJMJV 2023
VicMap 2023
Aerial photo (DEECA 2022)

SUBURBAN RAIL LOOP

Suburban Rail Loop
Project Wide
Surface and Tunnel Plans
Burwood - Box Hill

Date: July 2023

Map Size: A3

0 170 340
Metres

Coordinate System: GDA2020 MGA Zone 55

LEGEND

- PROJECT LAND
- TUNNEL ALIGNMENTS
- INDICATIVE CROSS PASSAGE STRUCTURE – PRECISE LOCATION SUBJECT TO DETAILED DESIGN

Map 29 of 31
Burwood - Box Hill

Data Sources:
AJMJV 2023
VicMap 2023
Aerial photo (DEECA 2022)

SUBURBAN RAIL LOOP

Suburban Rail Loop
Project Wide
Surface and Tunnel Plans
Burwood - Box Hill

Date: July 2023

Map Size: A3

0 170 340
Metres

Coordinate System: GDA2020 MGA Zone 55

LEGEND

- PRIMARY BICYCLE ROUTE
- PROJECT LAND
- TUNNEL ALIGNMENTS
- INDICATIVE CROSS PASSAGE STRUCTURE – PRECISE LOCATION SUBJECT TO DETAILED DESIGN

Map 30 of 31
Burwood - Box Hill

Data Sources:
AJMJV 2023
VicMap 2023
Aerial photo (DEECA 2022)

SUBURBAN RAIL LOOP

Suburban Rail Loop
Project Wide
Surface and Tunnel Plans
Burwood - Box Hill

Date: July 2023

Map Size: A3

0 170 340
Metres

Coordinate System: GDA2020 MGA Zone 55

LEGEND

- PRIMARY PEDESTRIAN ROUTE
- PRIMARY BICYCLE ROUTE
- PROJECT LAND
- TUNNEL ALIGNMENTS
- EXISTING TRAM ROUTE
- SITE SUBJECT TO FUTURE PRECINCT PLANNING PROCESS, INCLUDING POSSIBLE ADDITIONS TO THE PUBLIC REALM, COMMUNITY FACILITIES AND PICK UP/DROP OFF SPACES
- RETAINED BUILDING
- PUBLIC REALM
- TRAM RESERVE
- ROAD

SRL STATION COMPONENTS

- SRL STATION ENTRANCE
- UNDERGROUND STATION BOX
- UNDERGROUND CROSSOVER FACILITY
- ABOVE GROUND STATION BUILDINGS
- CROSSOVER VENTILATION STRUCTURE – PRECISE LOCATION SUBJECT TO DETAILED DESIGN

PROPOSED TRANSPORT INTERCHANGE

- ACCESSIBLE PICKUP/DROPOFF
- BICYCLE STORAGE
- BUS INTERCHANGE
- COMMERCIAL PASSENGER VEHICLE ZONE
- DISABILITY PERMIT PARKING
- METRO STATION
- TRAM STATION

Map 31 of 31
Box Hill

Data Sources:
AJMJV 2023
VicMap 2023
Aerial photo (DEECA 2022)

SUBURBAN RAIL LOOP

Suburban Rail Loop
Project Wide
Surface and Tunnel Plans
Box Hill

Date: July 2023

Map Size: A3

0 150 300
Metres

Coordinate System: GDA2020 MGA Zone 55