



**NORTH  
EAST LINK**  
PROGRAM

# Attachment 2: Landscape Design

Approved SIZ content and design detail within NEL Tunnels UDLP has been TRANSFERRED to the Eastern Freeway Upgrades - Burke Road to Tram Road UDLP.



Approved SIZ content and design detail within NEL Tunnels UDLP has been TRANSFERRED to the Eastern Freeway Upgrades - Burke Road to Tram Road UDLP.

# NORTH EAST LINK TUNNELS UDLP

## ATTACHMENT 2 - LANDSCAPE DESIGN



TABLE OF CONTENTS		LANDSCAPING WORKS - SOUTH	
DRAWING NUMBER	TITLE		
NEL-CNT-TRA-2990-ULS-DRG-0001	COVER SHEET & DRAWING INDEX	NEL-CNT-TRA-2990-ULS-DRG-0050	COVER SHEET & DRAWING INDEX
NEL-CNT-TRA-2990-ULS-DRG-0002	KEY PLAN	NEL-CNT-TRA-2990-ULS-DRG-0051	KEY PLAN
NEL-CNT-TRA-2990-ULS-DRG-0003	MASTER LEGEND SHEET 01	NEL-CNT-TRA-2990-ULS-DRG-0060	SURFACE TREATMENT PLAN SHEET 01
NEL-CNT-TRA-2990-ULS-DRG-0004	MASTER LEGEND SHEET 02	NEL-CNT-TRA-2990-ULS-DRG-0061	SURFACE TREATMENT PLAN SHEET 02
NEL-CNT-TRA-2990-ULS-DRG-0005	MASTER PLANT SCHEDULE 01	NEL-CNT-TRA-2990-ULS-DRG-0062	SURFACE TREATMENT PLAN SHEET 03
NEL-CNT-TRA-2990-ULS-DRG-0006	MASTER PLANT SCHEDULE 02	NEL-CNT-TRA-2990-ULS-DRG-0063	SURFACE TREATMENT PLAN SHEET 04
NEL-CNT-TRA-2990-ULS-DRG-0007	MASTER PLANT SCHEDULE 03	NEL-CNT-TRA-2990-ULS-DRG-0064	SURFACE TREATMENT PLAN SHEET 05
NEL-CNT-TRA-2990-ULS-DRG-0008	MASTER PLANT SCHEDULE IMAGES	NEL-CNT-TRA-2990-ULS-DRG-0065	SURFACE TREATMENT PLAN SHEET 06
		NEL-CNT-TRA-2990-ULS-DRG-0066	SURFACE TREATMENT PLAN SHEET 07
		NEL-CNT-TRA-2990-ULS-DRG-0067	SURFACE TREATMENT PLAN SHEET 08
		NEL-CNT-TRA-2990-ULS-DRG-0070	LANDSCAPE CULTURAL PRECINCT SHEET 01
		NEL-CNT-TRA-2990-ULS-DRG-0071	SOUTHERN PORTAL SHEET 02
		NEL-CNT-TRA-2990-ULS-DRG-0072	SOUTHERN PORTAL SHEET 03
		NEL-CNT-TRA-2990-ULS-DRG-0080	TREE RETENTION & REMOVAL PLAN SHEET 01
		NEL-CNT-TRA-2990-ULS-DRG-0081	TREE RETENTION & REMOVAL PLAN SHEET 02
		NEL-CNT-TRA-2990-ULS-DRG-0082	TREE RETENTION & REMOVAL PLAN SHEET 03
		NEL-CNT-TRA-2990-ULS-DRG-0083	CONSTRUCTION COMPOUND PLAN SHEET 01
		NEL-CNT-TRA-2990-ULS-DRG-0084	CONSTRUCTION COMPOUND PLAN SHEET 02
		NEL-CNT-TRA-2990-ULS-DRG-0085	CONSTRUCTION COMPOUND PLAN SHEET 03
		NEL-CNT-TRA-2990-ULS-DRG-0088	SITE SECTION SHEET 01
		NEL-CNT-TRA-2990-ULS-DRG-0089	SITE SECTION SHEET 02
		NEL-CNT-TRA-2990-ULS-DRG-0090	SITE SECTION SHEET 03
		NEL-CNT-TRA-2990-ULS-DRG-0091	SITE SECTION SHEET 04
		NEL-CNT-TRA-2990-ULS-DRG-0092	SITE SECTION SHEET 05
		NEL-CNT-TRA-2990-ULS-DRG-0093	SITE SECTION SHEET 06
		NEL-CNT-TRA-2990-ULS-DRG-0094	SITE SECTION SHEET 07
		NEL-CNT-TRA-2990-ULS-DRG-0095	SITE SECTION SHEET 08
		NEL-CNT-TRA-2990-ULS-DRG-0096	SITE SECTION SHEET 09
		NEL-CNT-TRA-2990-ULS-DRG-0097	SITE SECTION SHEET 10
		NEL-CNT-TRA-2990-ULS-DRG-0098	SITE SECTION SHEET 11
		NEL-CNT-TRA-2990-ULS-DRG-0099	CULTURAL PRECINCT BRIDGE DETAILED SECTION

LANDSCAPING WORKS - NORTH	
DRAWING NUMBER	TITLE
NEL-CNT-TRA-2990-ULS-DRG-0010	COVER SHEET & DRAWING INDEX
NEL-CNT-TRA-2990-ULS-DRG-0011	KEY PLAN
NEL-CNT-TRA-2990-ULS-DRG-0015	SURFACE TREATMENT PLAN SHEET 01
NEL-CNT-TRA-2990-ULS-DRG-0016	SURFACE TREATMENT PLAN SHEET 02
NEL-CNT-TRA-2990-ULS-DRG-0017	SURFACE TREATMENT PLAN SHEET 03
NEL-CNT-TRA-2990-ULS-DRG-0018	SURFACE TREATMENT PLAN SHEET 04
NEL-CNT-TRA-2990-ULS-DRG-0019	SURFACE TREATMENT PLAN SHEET 05
NEL-CNT-TRA-2990-ULS-DRG-0020	BOLRASE RESERVE SHEET 01
NEL-CNT-TRA-2990-ULS-DRG-0021	BOLRASE RESERVE SHEET 02
NEL-CNT-TRA-2990-ULS-DRG-0022	BOLRASE RESERVE SHEET 03
NEL-CNT-TRA-2990-ULS-DRG-0023	BOLRASE RESERVE SHEET 04
NEL-CNT-TRA-2990-ULS-DRG-0024	BOLRASE RESERVE SHEET 05
NEL-CNT-TRA-2990-ULS-DRG-0026	TREE RETENTION & REMOVAL PLAN SHEET 01
NEL-CNT-TRA-2990-ULS-DRG-0027	TREE RETENTION & REMOVAL PLAN SHEET 02
NEL-CNT-TRA-2990-ULS-DRG-0028	CONSTRUCTION COMPOUND PLAN SHEET 01
NEL-CNT-TRA-2990-ULS-DRG-0029	CONSTRUCTION COMPOUND PLAN SHEET 02
NEL-CNT-TRA-2990-ULS-DRG-0030	SITE SECTION SHEET 01
NEL-CNT-TRA-2990-ULS-DRG-0031	SITE SECTION SHEET 02
NEL-CNT-TRA-2990-ULS-DRG-0032	SITE SECTION SHEET 03
NEL-CNT-TRA-2990-ULS-DRG-0033	SITE SECTION SHEET 04
NEL-CNT-TRA-2990-ULS-DRG-0034	SITE SECTION SHEET 05
NEL-CNT-TRA-2990-ULS-DRG-0040	BANYULE CREEK TYPICAL BRIDGE DETAILED SECTION
NEL-CNT-TRA-2990-ULS-DRG-0041	BANYULE CREEK DETAILED SECTION

T:\Projects\NEL\2018\10-0206-02 - NEL PP\01 - Project Work\JD\_P Submission\DR-Drawing Set (100-999)\NEL-CNT-TRA-2990-ULS-DRG-0001.dgn

© North East Link Program

REV.	DESCRIPTION	DATE	APPROVED BY
06	FOR REVIEW	14.10.2022	DRAFTING CHECKED BY: S.BANSEMER
05	FOR REVIEW	12.10.2022	DESIGNED BY: B.J. ESTRANGE
04	FOR REVIEW	01.09.2022	ENGINEERING CHECKED BY: W.DODGIN
03	FOR REVIEW	10.08.2022	VERIFIED BY: D.LIM
02	FOR REVIEW	23.08.2022	APPROVED BY: R.NAYLOR
01	PUBLIC EXHIBITION	02.05.2022	

16/10/2022 8:45:23 PM

NAME	DATE
S.BANSEMER	14.10.2022
B.J. ESTRANGE	14.10.2022
W.DODGIN	14.10.2022
D.LIM	14.10.2022
R.NAYLOR	17.10.2022

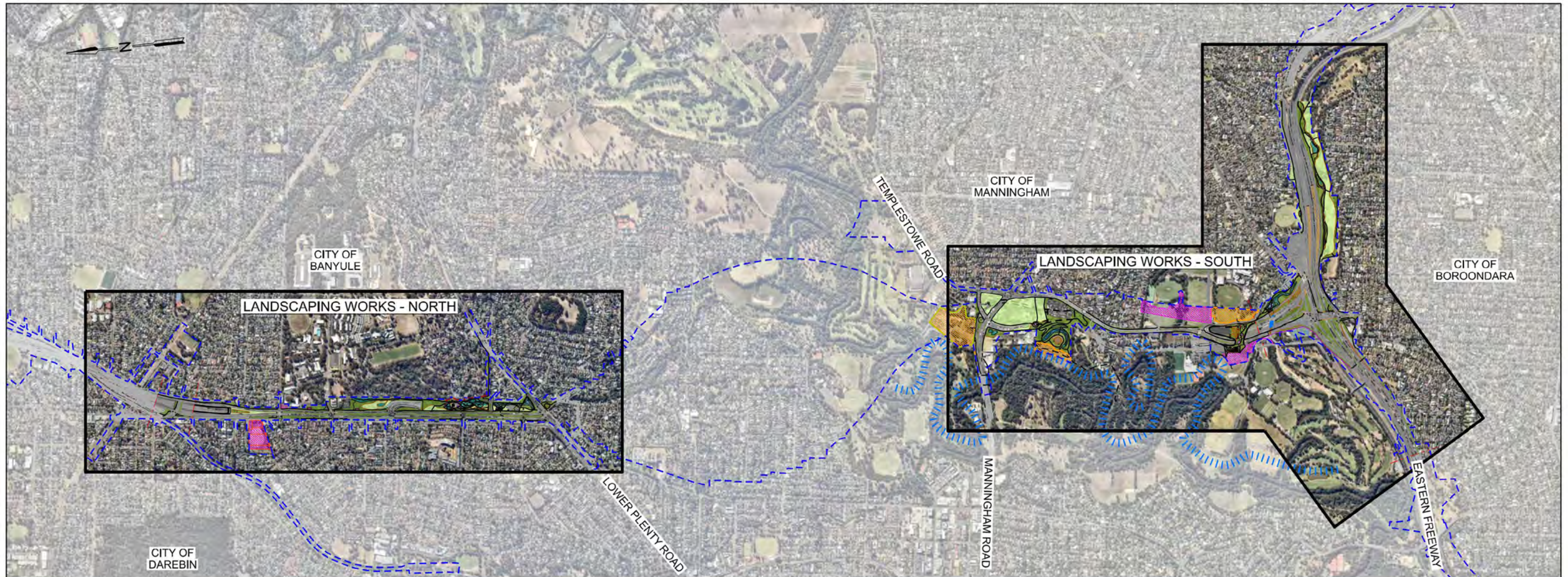
**Conditions Of Use**  
 This Document has been developed for the purposes of the North East Link Program.  
 Recipients of this document:  
 - Are subject to obligations of confidentiality in relation to this document, and Information Handling obligations indicated by the Protective Marking/Security Classification as per Department of Transport Information Security Policy; and  
 - May not rely upon the information contained in this document, and must rely absolutely on their own opinion and professional advice.

**MAJOR TRANSPORT INFRASTRUCTURE AUTHORITY**  
**VICTORIA'S BIG BUILD**  
 Protective Marking: OFFICIAL - Sensitive  
 CAD FILE:

NORTH EAST LINK TUNNELS UDLP ATTACHMENT 2 LANDSCAPE DESIGN COVER SHEET		PROJECT CONTRACT:..	NELP DRAWING No.: NEL-CNT-TRA-2990-ULS-DRG-0001	SUIT. CODE	REVISION: 06
---	--	---------------------	--	------------	-----------------

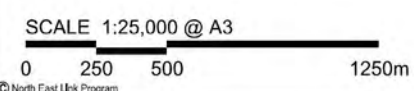


Approved SIZ content and design detail within NEL Tunnels UDLP has been TRANSFERRED to the Eastern Freeway Upgrades - Burke Road to Tram Road UDLP.



**LEGEND**  
 - - - - - PROJECT BOUNDARY

**KEY PLAN**  
 1:25,000



REV.	DESCRIPTION	DATE	APPROVED BY	APPROVALS
06	FOR REVIEW	14.10.2022	DRAFTING CHECKED BY S.BANSEMER	14.10.2022
05	FOR REVIEW	12.10.2022	DESIGNED BY B.L. ESTRANGE	14.10.2022
04	FOR REVIEW	01.09.2022	ENGINEERING CHECKED BY W.DODGIN	14.10.2022
03	FOR REVIEW	10.08.2022	VERIFIED BY D.LIM	14.10.2022
02	FOR REVIEW	23.06.2022	APPROVED BY R.NAYLOR	17.10.2022
01	PUBLIC EXHIBITION	02.05.2022		

**Conditions Of Use**  
 This Document has been developed for the purposes of the North East Link Program.  
 Recipients of this document:  
 - Are subject to obligations of confidentiality in relation to this document, and information handling obligations indicated by the Protective Marking/Security Classification as per Department of Transport Information Security Policy; and  
 - May not rely upon the information contained in this document, and must rely absolutely on their own opinion and professional advice.

SPARK NORTH EAST LINK  
 Tract Landscape Architects Urban Designers Town Planners  
 MAJOR TRANSPORT INFRASTRUCTURE AUTHORITY  
 VICTORIA'S BIG BUILD  
 NORTH EAST LINK PROGRAM  
 GPO BOX 4509, MELBOURNE, VICTORIA 3001  
 PHONE 1800 105 105

Protective Marking: **OFFICIAL: Sensitive**  
 CAD FILE:

DOT DRAWING No.:		REV.:	
<b>NORTH EAST LINK TUNNELS UDLP</b> ATTACHMENT 2 <b>LANDSCAPE DESIGN</b> KEY PLAN			
PROJECT CONTRACT.:	NELP DRAWING No.:	SUIT. CODE	REVISION
	NEL-CNT-TRA-2990-ULS-DRG-0002		06

T:\Projects\MEL\2019\19-02\06-02 - NEL PFI01 - Project W06 - J.D.P. Submission\DRP\Drawing Set (100-999)\NEL-CNT-TRA-2990-ULS-DRG-0002.dgn

16/10/2022 6:46:03 PM



Approved SIZ content and design detail within NEL Tunnels UDLP has been TRANSFERRED to the Eastern Freeway Upgrades - Burke Road to Tram Road UDLP.

**GENERAL NOTES**

1. ALL UNITS ARE IN METRES UNLESS OTHERWISE STATED.
2. ALL COORDINATES ARE EXPRESSED IN METRES TO MGA Z55 (MAP GRID AUSTRALIA - ZONE 55), LEVELS ARE TO AHD (AUSTRALIAN HEIGHT DATUM).
3. ALL INFORMATION IS BASED ON THE LATEST ENGINEERING DESIGN AND FEATURE SURVEY RECEIVED.
4. THE LOCATION OF SERVICES SHOWN ON THE DRAWINGS ARE APPROXIMATE AND ARE NOT BASED UPON COMPLETE INVESTIGATION, THEIR EXACT LOCATION SHOULD BE PROVEN ON SITE.
5. WORK AREA TO BE MADE GOOD - ALL DISTURBED AREAS DURING CONSTRUCTION TO BE TOPSOILED, LEVELLED TO ORIGINAL CONDITION AND GRASSED UNLESS OTHERWISE NOTED. GRASS SPECIES TO MATCH HYDROSEED LAWN MIX.
6. FOR GARDEN BED G2A, GDB, G2C, GBD, GBE, GBF, G2G AND GBH PLEASE SEE THE MASTER PLANT SCHEDULE FOR THE COMPOSITION OF SPECIES IN THIS PLANTING BED WITHIN THE RESPECTIVE ECOLOGICAL VEGETATION (EVC) AREA.

**MASTER LEGEND**

**GENERAL**

- PROJECT BOUNDARY
- NOISE WALL  
REFER ATTACHMENT 1 - URBAN DESIGN & ARCHITECTURE
- FLOOD WALL  
REFER ATTACHMENT 1 - URBAN DESIGN & ARCHITECTURE
- TEMPORARY WORKS ZONE
- NO GO ZONE

**SOFT SURFACE TREATMENT**

- INDICATIVE FUTURE TREE CANOPY
- G1A - HYDROSEED LAWN
- G2A - GARDEN BED - TYPE 01 WETLAND  
GARDEN BED PLANTING WITH INORGANIC MULCH.

**SOFT SURFACE TREATMENT (CONTINUED)**

- G2B - GARDEN BED - TYPE 02 WATERWAY RESTORATION  
KOONUNG CREEK HABITAT  
GARDEN BED PLANTING WITH INORGANIC MULCH.
- G2B - GARDEN BED - TYPE 02 WATERWAY RESTORATION  
BANYULE CREEK HABITAT  
GARDEN BED PLANTING WITH INORGANIC MULCH.
- G2C - GARDEN BED - TYPE 03 HABITAT CORRIDOR  
GARDEN BED PLANTING WITH ORGANIC MULCH.
- G2D - GARDEN BED - TYPE 04 ROADWAY PLANTING  
GARDEN BED PLANTING WITH ORGANIC MULCH.
- G2E - GARDEN BED - TYPE 05 MASSED GROUNDCOVERS  
GARDEN BED PLANTING WITH ORGANIC MULCH.
- G2F - GARDEN BED - TYPE 07 GREENROOF / PODIUM / LANDBRIDGE  
GARDEN BED PLANTING WITH ORGANIC MULCH.
- G2G - GARDEN BED - TYPE 08 BIORETENTION  
GARDEN BED PLANTING WITH FILTRATION MEDIA.
- SF1 - SOFTFALL MULCH

**HARD SURFACE TREATMENT**

- SHARED USE PATH  
MINIMUM 3m WIDTH  
200mm THK REINFORCED CONCRETE.
- PV1 - STANDARD GREY CONCRETE  
200mm THK REINFORCED CONCRETE.
- PV2 - EXPOSED AGGREGATE CONCRETE  
200mm THK REINFORCED CONCRETE.
- PV3A - GRANITIC GRAVEL
- PV3B - GRANITIC GRAVEL
- PV4 - GRANITE PAVING  
600 x 600mm 60mm THK.
- PV5A - SOFTFALL PINK
- PV5B - SOFTFALL BEIGE

T:\Projects\MEL\2018\10-0206-02 - NEL PP01 - Project\Wght-JD\_P Submission\DRG-Drawing Set (100-999)\NEL-CNT-TRA-2990-ULS-DRG-0003.dgn

REV.	DESCRIPTION	DATE	APPROVED BY	APPROVALS
06	FOR REVIEW	14.10.2022	DRAFTING CHECKED BY S.BANSEMER	
05	FOR REVIEW	12.10.2022	DESIGNED BY B.LESTRANGE	
04	FOR REVIEW	01.09.2022	ENGINEERING CHECKED BY W.DODGIN	
03	FOR REVIEW	10.08.2022	VERIFIED BY D.LIM	
02	FOR REVIEW	23.06.2022	APPROVED BY R.NAYLOR	
01	PUBLIC EXHIBITION	02.05.2022		

16/10/2022 8:46:09 PM

NAME	DATE
S.BANSEMER	14.10.2022
B.LESTRANGE	14.10.2022
W.DODGIN	14.10.2022
D.LIM	14.10.2022
R.NAYLOR	17.10.2022

**Conditions Of Use**  
 This Document has been developed for the purposes of the North East Link Program.  
 Recipients of this document are subject to obligations of confidentiality in relation to this document, and information handling obligations indicated by the Protective Marking/Security Classification as per Department of Transport Information Security Policy; and  
 - May not rely upon the information contained in this document, and must rely absolutely on their own skills and professional advice.

DOT DRAWING No.:	REV.:
NORTH EAST LINK TUNNELS UDLP ATTACHMENT 2 LANDSCAPE DESIGN MASTER LEGEND SHEET 01	
PROJECT CONTRACT:	NELP DRAWING No.: NEL-CNT-TRA-2990-ULS-DRG-0003
SUIT. CODE	REVISION 06







Planting Type	Form	Genus	SPECIES	COMMON NAME	MATURE SIZE (HxW)	DENSITY	SIZE RANGE
Ridgeline (EVC 47 Valley Grassy Forest)	Tree	Acacia	melanorylion	Blackwood	7-15 x 7-10m	1 per 6m2	Tubes - 46L
	Tree	Acacia	deabata	Silver wattle	15-20 x 8m	1 per 6m2	Tubes - 46L
	Tree	Acacia	paradoxa	Prickly wattle	2-4 x 2-5m	1 per 3m2	Tubes - 46L
	Tree	Acacia	pycnantha	Golden wattle	5-6 x 3m	1 per 3m2	Tubes - 46L
	Tree	Acacia	implexa	Lightwood or Hickory wattle	6-9m x 5-8m	1 per 6m2	Tubes - 46L
	Tree	Eucalyptus	polyanthemosa	Red box	10-15 x 5m	1 per 12m2	Tubes - 46L
	Tree	Eucalyptus	meliodora	Yellow box	15-30 x 15m	1 per 12m2	Tubes - 46L
	Tree	Eucalyptus	radiata	Narrow leaved peppermint gum	10-40 x 6-20m	1 per 12m2	Tubes - 46L
	Tree	Eucalyptus	rubida	Candlebark	10-35 x 5-7m	1 per 12m2	Tubes - 46L
	Borlase Reserve Trees (EVC 22 Grassy Dry Forest)	Tree	Acacia	deabata	Silver wattle	15-20 x 8m	1 per 6m2
Tree		Acacia	paradoxa	Prickly wattle	2-4 x 2-5m	1 per 3m2	Tubes - 46L
Tree		Acacia	pycnantha	Golden wattle	5-6 x 3m	1 per 3m2	Tubes - 46L
Tree		Eucalyptus	macrohyncha	Red Stringy bark	10-22 x 7-10m	1 per 12m2	Tubes - 46L
Tree		Eucalyptus	obliqua	Stringybark messmate	15-25 x 7-10m	1 per 12m2	Tubes - 46L
Tree		Eucalyptus	polyanthemosa	Red box	10-15 x 5m	1 per 12m2	Tubes - 46L
Tree		Eucalyptus	cupressiformis	Cherry balaart	3-10 x 3-6m	1 per 6m2	Tubes - 46L
Tree		Acacia	implexa	Lightwood	6-8 x 4-6m	1 per 6m2	Tubes - 46L
Tree		Acacia	melanorylion	Blackwood	7-15 x 7-10m	1 per 6m2	Tubes - 46L
Tree		Acacia	meunsi	Black Wattle	10-15 x 7-10m	1 per 6m2	Tubes - 46L
Borlase Reserve Trees (EVC 55 Plains Grassy Woodland)	Tree	Acacia	pycnantha	Golden wattle	5-6 x 3m	1 per 3m2	Tubes - 46L
	Tree	Eucalyptus	camaluensis	River Red gum	10-25 x 5-7m	1 per 3m2	Tubes - 46L
	Tree	Eucalyptus	meliodora	Yellow box	15-30 x 15m	1 per 3m2	Tubes - 46L
	Tree	Eucalyptus	ovata var ovata	Swamp gum	10-15 x 5m	1 per 3m2	Tubes - 46L
	Tree	Eucalyptus	cupressiformis	Cherry balaart	3-10 x 3-6m	1 per 6m2	Tubes - 46L
	Tree	Melicope	dentatus	Tree Violet	2-4 x 1.2-5m	1 per 3m2	Tubes - 46L
	Tree	Acacia	deabata	Silver wattle	15-20 x 8m	1 per 3m2	Tubes - 46L
	Tree	Acacia	provincialis	Witlids	6-8 x 3-5m	1 per 3m2	Tubes - 46L
	Tree	Acacia	melanorylion	Blackwood	7-15 x 7-10m	1 per 6m2	Tubes - 46L
	Tree	Bursaria	spinosa	Sweet bursaria	1-5-4 x 1.5-3m	1 per 3m2	Tubes - 46L
Banyule Creek Restoration (EVC 58 Creeklane Grassy Woodland)	Tree	Eucalyptus	camaluensis	River Red gum	10-25 x 5-7m	1 per 3m2	Tubes - 46L
	Tree	Eucalyptus	ovata var ovata	Swamp gum	10-15 x 5m	1 per 12m2	Tubes - 46L
	Tree	Melicope	ericifolia	Swamp paperbark	7-12 x 5-7m	1 per 6m2	Tubes - 46L
	Tree	Melicope	dentatus	Tree Violet	2-4 x 1.2-5m	1 per 3m2	Tubes - 46L
	Tree	Acacia	implexa	Lightwood	6-8 x 4-6m	1 per 6m2	Tubes - 46L
	Tree	Acacia	provincialis	Witlids	6-8 x 3-5m	1 per 3m2	Tubes - 46L
	Tree	Acacia	melanorylion	Blackwood	7-15 x 7-10m	1 per 6m2	Tubes - 46L
	Tree	Bursaria	spinosa	Sweet bursaria	1-5-4 x 1.5-3m	1 per 3m2	Tubes - 46L
	Tree	Eucalyptus	camaluensis	River Red gum	10-25 x 5-7m	1 per 3m2	Tubes - 46L
	Tree	Eucalyptus	ovata var ovata	Swamp gum	10-15 x 5m	1 per 12m2	Tubes - 46L
Banyule Golden Wattle - Burgan (EVC 82 Riverine Escarpment Scrub)	Tree	Acacia	meunsi	Black Wattle	10-15 x 7-10m	1 per 6m2	Tubes - 46L
	Tree	Acacia	pycnantha	Golden wattle	5-6 x 3m	1 per 3m2	Tubes - 46L
	Tree	Bursaria	spinosa	Sweet bursaria	1-5-4 x 1.5-3m	1 per 3m2	Tubes - 46L
	Tree	Kunzea	ericoides	Forest Burgan	2-5 x 2-5m	1 per 3m2	Tubes - 46L
	Tree	Melicope	dentatus	Tree Violet	2-4 x 1.2-5m	1 per 3m2	Tubes - 46L
	Tree	Acacia	deabata	Silver wattle	15-20 x 8m	1 per 6m2	Tubes - 46L
	Tree	Acacia	melanorylion	Blackwood	7-15 x 7-10m	1 per 6m2	Tubes - 46L
	Tree	Bursaria	spinosa	Sweet bursaria	1-5-4 x 1.5-3m	1 per 3m2	Tubes - 46L
	Tree	Kunzea	ericoides	Forest Burgan	2-5 x 2-5m	1 per 3m2	Tubes - 46L
	Tree	Melicope	dentatus	Tree Violet	2-4 x 1.2-5m	1 per 3m2	Tubes - 46L
Banyule Burgan - Sweet Bursaria (EVC 82 Riverine Escarpment Scrub)	Tree	Acacia	melanorylion	Blackwood	7-15 x 7-10m	1 per 6m2	Tubes - 46L
	Tree	Bursaria	spinosa	Sweet bursaria	1-5-4 x 1.5-3m	1 per 3m2	Tubes - 46L
	Tree	Kunzea	ericoides	Forest Burgan	2-5 x 2-5m	1 per 3m2	Tubes - 46L
	Tree	Melicope	dentatus	Tree Violet	2-4 x 1.2-5m	1 per 3m2	Tubes - 46L
	Tree	Acacia	implexa	Lightwood	6-8 x 4-6m	1 per 6m2	Tubes - 46L
	Tree	Acacia	provincialis	Witlids	6-8 x 3-5m	1 per 3m2	Tubes - 46L
	Tree	Acacia	melanorylion	Blackwood	7-15 x 7-10m	1 per 6m2	Tubes - 46L
	Tree	Bursaria	spinosa	Sweet bursaria	1-5-4 x 1.5-3m	1 per 3m2	Tubes - 46L
	Tree	Kunzea	ericoides	Forest Burgan	2-5 x 2-5m	1 per 3m2	Tubes - 46L
	Tree	Melicope	dentatus	Tree Violet	2-4 x 1.2-5m	1 per 3m2	Tubes - 46L
Banyule Burgan - Lightwood Tree Violet (EVC 82 Riverine Escarpment Scrub)	Tree	Acacia	implexa	Lightwood	6-8 x 4-6m	1 per 6m2	Tubes - 46L
	Tree	Acacia	melanorylion	Blackwood	7-15 x 7-10m	1 per 6m2	Tubes - 46L
	Tree	Acacia	meunsi	Black Wattle	10-15 x 7-10m	1 per 6m2	Tubes - 46L
	Tree	Acacia	melanorylion	Blackwood	7-15 x 7-10m	1 per 6m2	Tubes - 46L
	Tree	Albocasunia	verticillata	Drooping sheoak	5-10 x 3-7m	1 per 6m2	Tubes - 46L
	Tree	Bursaria	spinosa	Sweet bursaria	1-5-4 x 1.5-3m	1 per 3m2	Tubes - 46L
	Tree	Melicope	ericifolia	Swamp paperbark	7-12 x 5-7m	1 per 6m2	Tubes - 46L
	Tree	Melicope	dentatus	Tree Violet	2-4 x 1.2-5m	1 per 3m2	Tubes - 46L
	Tree	Eucalyptus	camaluensis	River Red gum	10-25 x 5-7m	1 per 12m2	Tubes - 46L
	Tree	Eucalyptus	ovata var ovata	Swamp gum	10-15 x 5m	1 per 12m2	Tubes - 46L
Yarra River Valley (EVC 56 Floodplain Riparian Woodland)	Tree	Eucalyptus	viminialis	Menna gum	10-22 x 5-7m	1 per 12m2	Tubes - 46L
	Tree	Acacia	deabata	Silver wattle	15-20 x 8m	1 per 6m2	Tubes - 46L
	Tree	Bursaria	spinosa	Sweet bursaria	1-5-4 x 1.5-3m	1 per 3m2	Tubes - 46L
	Tree	Kunzea	leptospermoides	Forest Burgan	2-5 x 2-5m	1 per 3m2	Tubes - 46L
	Tree	Melicope	dentatus	Tree Violet	2-4 x 1.2-5m	1 per 3m2	Tubes - 46L
	Tree	Acacia	provincialis	Witlids	6-8 x 3-5m	1 per 6m2	Tubes - 46L
	Tree	Acacia	melanorylion	Blackwood	7-15 x 7-10m	1 per 6m2	Tubes - 46L
	Tree	Acacia	implexa	Lightwood	6-8 x 4-6m	1 per 6m2	Tubes - 46L
	Tree	Acacia	deabata	Silver wattle	15-20 x 8m	1 per 6m2	Tubes - 46L
	Tree	Bursaria	spinosa	Sweet bursaria	1-5-4 x 1.5-3m	1 per 3m2	Tubes - 46L
Yarra River Valley Landbridge	Tree	Acacia	leptospermoides	Forest Burgan	2-5 x 2-5m	1 per 3m2	Tubes - 46L
	Tree	Acacia	pycnantha	Golden wattle	5-6 x 3m	1 per 3m2	Tubes - 46L
	Tree	Eucalyptus	pauciflora	Little Snow Gum	4-7 x 3-5m	1 per 8m2	Tubes - 46L
	Tree	Eucalyptus	pauciflora subsp. niphophila	Dwarf Snow Gum	5 x 3-5m	1 per 8m2	Tubes - 46L
	Tree	Eucalyptus	pauciflora nana	Dwarf Snow Gum	4-7 x 3-5m	1 per 8m2	Tubes - 46L
	Tree	Eucalyptus	perniana	Spinning Gum	8 x 3-5m	1 per 8m2	Tubes - 46L
	Tree	Melicope	ericifolia	Swamp paperbark	7-12 x 5-7m	1 per 6m2	Tubes - 46L
	Tree	Melicope	parvistaminea	Rough barked honey myrtle	5 x 3-5m	1 per 6m2	Tubes - 46L
	Tree	Acacia	deabata	Silver wattle	15-20 x 8m	1 per 6m2	Tubes - 46L
	Tree	Acacia	implexa	Lightwood	6-8 x 4-6m	1 per 6m2	Tubes - 46L
Koonung Creek Valley (EVC 58 Creeklane Grassy Woodland)	Tree	Acacia	provincialis	Witlids	6-8 x 3-5m	1 per 6m2	Tubes - 46L
	Tree	Acacia	melanorylion	Blackwood	7-15 x 7-10m	1 per 6m2	Tubes - 46L
	Tree	Acacia	meunsi	Black Wattle	10-15 x 7-10m	1 per 6m2	Tubes - 46L
	Tree	Bursaria	spinosa	Sweet bursaria	1-5-4 x 1.5-3m	1 per 3m2	Tubes - 46L
	Tree	Eucalyptus	camaluensis	River Red gum	10-25 x 5-7m	1 per 12m2	Tubes - 46L
	Tree	Eucalyptus	ovata var ovata	Swamp gum	10-15 x 5m	1 per 12m2	Tubes - 46L
	Tree	Melicope	parvistaminea	Rough barked honey myrtle	5 x 3-5m	1 per 6m2	Tubes - 46L
	Tree	Melicope	ericifolia	Swamp paperbark	7-12 x 5-7m	1 per 6m2	Tubes - 46L
	Tree	Melicope	dentatus	Tree Violet	2-4 x 1.2-5m	1 per 3m2	Tubes - 46L
	Tree	Acacia	deabata	Silver wattle	15-20 x 8m	1 per 6m2	Tubes - 46L
Billabong and Swamps Wetland (EVC 172 Floodplain Wetland Complex)	Tree	Eucalyptus	ovata var ovata	Swamp gum	10-15 x 5m	1 per 12m2	Tubes - 46L
	Tree	Eucalyptus	viminialis	Menna gum	10-22 x 5-7m	1 per 12m2	Tubes - 46L
	Shrub	Kunzea	leptospermoides	Yarra Burgan	2-5 x 2-5m	1 per 3m2	Tubes - 46L
	Tree	Leptospermum	obovatum	River Tea Tree	3 x 2-3m	1 per 3m2	Tubes - 46L
	Tree	Melicope	dentatus	Tree Violet	2-4 x 1.2-5m	1 per 3m2	Tubes - 46L
	Tree	Acacia	implexa	Lightwood	6-8 x 4-6m	1 per 6m2	Tubes - 46L
	Tree	Acacia	provincialis	Witlids	6-8 x 3-5m	1 per 3m2	Tubes - 46L
	Tree	Acacia	melanorylion	Blackwood	7-15 x 7-10m	1 per 6m2	Tubes - 46L
	Tree	Bursaria	spinosa	Sweet bursaria	1-5-4 x 1.5-3m	1 per 3m2	Tubes - 46L
	Tree	Eucalyptus	camaluensis	River Red gum	10-25 x 5-7m	1 per 12m2	Tubes - 46L

Planting Type	Form	Genus	SPECIES	COMMON NAME	MATURE SIZE (HxW)	DENSITY	SIZE RANGE
G2A - Garden Bed - Type 01 & G2H - Garden Beds - Type 07	Groundcover	Acacia	novae-zelandiae	Red bidbid	prostrate to 1-4m	4m2	Vocell/Tubes
Projectwide Wetlands & Eoretantion Areas	Floating aquatic	Azolla	pinata	Ferny Azolla	floating	6m2	Vocell/Tubes
	Floating aquatic	Azolla	rubra	Pacific Azolla	floating	6m2	Vocell/Tubes
	Grass	Ailisma plantago-aquatica	plantago-aquatica	Water plantain	0.8m x 0.5m	6m2	Vocell/Tubes
	Aquatic herb	Altemathera	dentuculata	Lesser Joyweed	prostrate x 0.5m	6m2	Vocell/Tubes
	Grass	Amphibromus	fluitans	River Swamp Wallaby-grass	0.8m x spreading	6m2	Vocell/Tubes
	Grass	Amphibromus	neovosus	Common Swamp Wallaby-gra	1.2m x spreading	6m2	Vocell/Tubes
	Rush	Boboschoenus	calidivellii	Sea Club-rush	0.3m x 1m	6m2	Vocell/Tubes
	Rush	Boboschoenus	fluvialis	Tail Club-rush	1-2m x 1-2m	6m2	Vocell/Tubes
	Rush	Boboschoenus	medianus	Marsh Club-sedge	0.75-1.5m x 0.75-1.5m	6m2	Vocell/Tubes
	Grass	Carex	spocosa	Tail sedge	0.75-0.9 x 0.75m	6m2	Vocell/Tubes
	Sedge	Carex	fascicularis	Tassel sedge	0.5-1 x 1m	6m2	Vocell/Tubes
	Sedge	Carex	ivertea	Knob sedge	0.5 x 0.3m	6m2	Vocell/Tubes
	Sedge	Carex	nyxia	Tussock sedge	0.2-1 x 0.3m	6m2	Vocell/Tubes
	Sedge	Carex	tereticaula	Rush Sedge	1 x 1m	6m2	Vocell/Tubes
	Groundcover	Crassula	helmsii	Swamp Stonecrop	prostrate 50-80cm	6m2	Vocell/Tubes
	Aquatic herb	Cynogeton	procum	Upright Water Ribbons	1-2m x 1-2m	6m2	Vocell/Tubes
	Sedge	Cyperus	gunii ssp gunii	Flecker Flat Sedge	60cm - 1.5m x 0.5m	6m2	Vocell/Tubes
	Sedge	Cyperus	lucidus	Leafy Flat Sedge	30cm - 1.5m x 0.5m	6m2	Vocell/Tubes
	Aquatic herb	Geranium	indutum	Naked Cranes-bill	1m x spreading	6m2	Vocell/Tubes
	Aquatic herb	Glyceria	australis	Australian Sweet-grass	0.6m x spreading	6m2	Vocell/Tubes
	Aquatic herb	Gratiola	ocuviana	Austral Brodiaea	0.3m x 0.5-1.5m	6m2	Vocell/Tubes
	Perennial Herb	Gonocarpus	brunneus	Common Raspwort	0.3 x 0.2-0.4m	6m2	Vocell/Tubes
	Sedge	Eleocharis	acuta	Jointed Twig-sedge	60-90 cm x 0.5m	6m2	Vocell/Tubes
	Sedge	Eleocharis	spicicollata	Tail Spike-sedge	1.5 x 1.5m	6m2	Vocell/Tubes
	Sedge	Empodisma	triflorum	Hairy Willow Herb	0.2-1.2 x 0.75m	6m2	Vocell/Tubes
	Grass	Hemiarilla	uncinata	Mat Grass	0.8m x 0.5m	6m2	Vocell/Tubes
	Perennial Herb	Hydrocotyle	hirsi	Hairy Pennywort	0.1 x 0.25m	6m2	Vocell/Tubes
	Sedge	Isoplepis	inundata	Swamp Club-sedge	0.5m x 0.4m	6m2	Vocell/Tubes
	Rush	Juncus	amabilis	Hollow Rush	1-2m x 0.5m	6m2	Vocell/Tubes
	Rush	Juncus	flavidus	Yellow Rush	0.4-1.2m x 0.2-1m	6m2	Vocell/Tubes
	Rush	Juncus	gigabitus	Green Rush	0.4-1.7m x 0.6-1.5m	6m2	Vocell/Tubes
	Rush	Juncus	holoschoenus	Joint-leaf Rush	0.9m x 0.1-0.4m	6m2	Vocell/Tubes
	Rush	Juncus	paludosus	Pale Rush	2m x 1m	6m2	Vocell/Tubes
	Rush	Juncus	procumbens	Tail Rush	1-2.5m x 0.6-1.5m	6m2	Vocell/Tubes



Planting Type	Form	Genus	SPECIES	COMMON NAME	MATURE SIZE (HxW)	DENSITY	SIZE RANGE	
G2B - Type 02 Waterway Restoration Koonung Creek Habitat	Shrub	Acacia	verticillata	Prickly Moses	2-3 x 2-3.5m	4m2	Vrocell/Tubes	
	Groundcover Seeding	Acacia	echinata	Sheeps Burr	0.7-1.3m	4m2	Vrocell/Tubes	
	Grass	Anthosachne	scabra	Common Wheat-grass	1.2m x 0.4	5m2	Vrocell/Tubes	
	Rush	Booboschoenus	medianus	Marsh Club-sedge	0.75-1.5m x 0.75-1.5m	5m2	Vrocell/Tubes	
	Sedge	Carex	apressa	Tall Sedge	1.2 x 1m	5m2	Vrocell/Tubes	
	Sedge	Carex	rynx	Tussock sedge	0.2-1 x 0.3m	5m2	Vrocell/Tubes	
	Groundcover	Crassula	helmsii	Swamp Stonecrop	prostrate 50-80cm	5m2	Vrocell/Tubes	
	Tall Shrub	Coprosma	quadrifida	Prickly currant bush	2-2.5 x 1-1.5m	5m2	200mm pot	
	Shrub	Correa	glabra var. glabra	Rock correa	1.8 x 2m	5m2	200mm pot	
	Shrub	Correa	reflexa var. reflexa	Common correa	1 x 1.5m	5m2	200mm pot	
	Rush	Eleocharis	acuta	Common spike-rush	0.9 x 0.5m	5m2	Vrocell/Tubes	
	Sedge	Gahnia	radula	Thatch saw sedge	0.4-1m x 1m	5m2	Vrocell/Tubes	
	Grass	Hemarthria	uncinata	Mat Grass	0.8m x 0.5m	5m2	Vrocell/Tubes	
	Grass Annual Seeding	Lachnagrostis	filiformis	Common Blown-grass	0.8m x 0.25	5m2	Vrocell/Tubes	
	Tussock	Lomandra	longifolia	Wattle mat-rush	0.4 x 0.4m	5m2	Vrocell/Tubes	
	Tussock	Lomandra	longifolia longifolia	Basket grass	0.8 x 0.6	5m2	Vrocell/Tubes	
	Tussock	Lomandra	longifolia longifolia	Spiny-head mat-rush	1m x 1m	5m2	Vrocell/Tubes	
	Flowering shrub	Lythrum	salicaria	Lesser Loosestrife	0.5 x 0.5m	5m2	Vrocell/Tubes	
	Flowering shrub	Lythrum	salicaria	Purple Loosestrife	1.5 x 1.5m	5m2	Vrocell/Tubes	
	Tall Shrub	Ozothamnus	ferrugineus	Tree Everlasting	2.6 x 2.5-4m	5m2	Vrocell/Tubes	
	Flowering herb	Persicaria	decipiens	Slender knotweed	0.8 x 0.8m	6m2	Vrocell/Tubes	
	Grass	Poa	labillardieri	Tussock grass	0.8-1m x 0.8-1.2m	5m2	Vrocell/Tubes	
	Grass	Microlaena	stipodes var stipodes	Weeping Grass	0.5 x 0.30-0.60	5m2	Vrocell/Tubes	
	Grass spreading lawn	Rytidosperma	duttonianum	Brown-back Wallaby grass	0.2-0.8 x 0.4m	5m2	Vrocell/Tubes	
	Grass	Themeda	trandra	Kangaroo grass	0.4-0.6 x 0.5-0.7m	5m2	Vrocell/Tubes	
	Flowering perennial	Veronica	gracilis	Slender Speedwell	0.3 x 0.5-1m	4m2	Vrocell/Tubes	
	Large shrub	Acacia	paradoxa	hedge wattle	2-4 x 2-5 m	4m2	200mm pot	
	Flowering Plant	Dodonaea	viscosa	Sticky Hop Bush	5 x 2m	4m2	200mm pot	
	Tall Shrub	Ozothamnus	ferrugineus	Tree Everlasting	2-5 x 2-4 m	4m2	200mm pot	
	Large shrub	Pomaderris	prunifolia	Plum Leaf	1-4 x 1-4 m	4m2	200mm pot	
	Grass	Austrostipa	rudis	Veined Spear-grass	1.3 x 0.25m	5m2	Vrocell/Tubes	
	Grass	Austrostipa	mollis	Soft Spear-grass	1.2 x 0.25m	5m2	Vrocell/Tubes	
	Grass	Austrostipa	elegantissima	Tall Spear-grass	2 x 0.25m	5m2	Vrocell/Tubes	
	Grass	Austrostipa	semibarbata	Fibrous Spear-grass	0.9 x 0.2m	5m2	Vrocell/Tubes	
	Grass	Austrostipa	scabra	Rough Spear-grass	0.6 x 0.2m	5m2	Vrocell/Tubes	
	Tender herb	Astroblema	humifusum	Cranberry heath	0.1 x 0.6-1m	4m2	Vrocell/Tubes	
	Groundcover Seeding	Acacia	echinata	Sheeps Burr	0.7-1.3m	4m2	Vrocell/Tubes	
	Grass	Anthosachne	scabra	Common Wheat-grass	1.2m x 0.4	5m2	Vrocell/Tubes	
	Grass	Carex	apressa	Tall sedge	0.75-0.9 x 0.75m	5m2	Vrocell/Tubes	
	Groundcover	Dichondra	repens	Kidney Weed	prostrate to 2m	4m2	Vrocell/Tubes	
Tussock	Dianella	revoluta var. revoluta	Black anther lily	0.6 x 1m	5m2	Vrocell/Tubes		
Climber	Hardenbergia	violacea	Purple coral-pea	3 x 2 m	4m2	Vrocell/Tubes		
Grass Annual Seeding	Lachnagrostis	filiformis	Common Blown-grass	0.8m x 0.25	5m2	Vrocell/Tubes		
Tussock	Lomandra	longifolia	Wattle mat-rush	0.4 x 0.4m	5m2	Vrocell/Tubes		
Tussock	Lomandra	longifolia longifolia	Basket grass	0.8 x 0.6	5m2	Vrocell/Tubes		
Tussock	Lomandra	longifolia longifolia	Spiny-head mat-rush	1m x 1m	5m2	Vrocell/Tubes		
Grass	Poa	labillardieri	Tussock grass	0.5-1.3 x 0.3-0.7m	5m2	Vrocell/Tubes		
Grass	Microlaena	stipodes var stipodes	Weeping Grass	0.5 x 0.30-0.60	5m2	Vrocell/Tubes		
Grass	Rytidosperma	caespitosa	Common Walaby-grass	0.2-0.4 x 0.4m	5m2	Vrocell/Tubes		
Grass	Rytidosperma	racemosum	Clustered Walaby-grass	0.2 x 0.15m	5m2	Vrocell/Tubes		
Shrub	Acacia	verticillata	Prickly Moses	2-3 x 2-3.5m	4m2	Vrocell/Tubes		
Rush	Booboschoenus	medianus	Marsh Club-sedge	0.75-1.5 x 0.75-1.5m	5m2	Vrocell/Tubes		
Sedge	Carex	apressa	Tall Sedge	0.5-1.2 x 0.5-1m	5m2	Vrocell/Tubes		
Sedge	Carex	rynx	Tussock sedge	0.2-1 x 0.3m	5m2	Vrocell/Tubes		
Groundcover	Crassula	helmsii	Swamp Stonecrop	prostrate 50-80cm	4m2	Vrocell/Tubes		
Tall Shrub	Coprosma	quadrifida	Prickly currant bush	2-2.5 x 1-1.5m	4m2	Vrocell/Tubes		
Rush	Eleocharis	acuta	Common spike-rush	0.9 x 0.5m	5m2	Vrocell/Tubes		
Sedge	Gahnia	radula	Thatch saw sedge	0.4-1m x 1m	5m2	Vrocell/Tubes		
Grass	Hemarthria	uncinata	Mat Grass	0.8m x 0.5m	5m2	Vrocell/Tubes		
Tussock	Lomandra	filiformis	Wattle mat-rush	0.4 x 0.4m	5m2	Vrocell/Tubes		
Tussock	Lomandra	longifolia	Basket grass	0.8 x 0.6	5m2	Vrocell/Tubes		
Tussock	Lomandra	longifolia longifolia	Spiny-head mat-rush	1m x 1m	5m2	Vrocell/Tubes		
Flowering shrub	Lythrum	salicaria	Lesser Loosestrife	0.5 x 0.5m	5m2	Vrocell/Tubes		
Flowering shrub	Lythrum	salicaria	Purple Loosestrife	1.5 x 1.5m	5m2	Vrocell/Tubes		
Flowering herb	Persicaria	decipiens	Slender knotweed	0.8 x 0.8m	4m2	Vrocell/Tubes		
Grass	Poa	labillardieri	Tussock grass	0.8-1m x 0.8-1.2m	5m2	Vrocell/Tubes		
Grass	Microlaena	stipodes var stipodes	Weeping Grass	0.5 x 0.30-0.60	5m2	Vrocell/Tubes		
Grass spreading lawn	Rytidosperma	duttonianum	Brown-back Wallaby grass	0.2-0.8 x 0.4m	4m2	Vrocell/Tubes		
Grass	Themeda	trandra	Kangaroo grass	0.4-0.6 x 0.5-0.7m	5m2	Vrocell/Tubes		
Flowering perennial	Veronica	gracilis	Slender Speedwell	0.3 x 0.5-1m	6m2	Vrocell/Tubes		
G2D - Type 02 Waterway Restoration Banyule Creek Habitat	Shrub	Acacia	verticillata	Prickly Moses	2-3 x 2-3.5m	4m2	Vrocell/Tubes	
	Rush	Booboschoenus	medianus	Marsh Club-sedge	0.75-1.5 x 0.75-1.5m	5m2	Vrocell/Tubes	
	Sedge	Carex	apressa	Tall Sedge	0.5-1.2 x 0.5-1m	5m2	Vrocell/Tubes	
	Sedge	Carex	rynx	Tussock sedge	0.2-1 x 0.3m	5m2	Vrocell/Tubes	
	Groundcover	Crassula	helmsii	Swamp Stonecrop	prostrate 50-80cm	4m2	Vrocell/Tubes	
	Tall Shrub	Coprosma	quadrifida	Prickly currant bush	2-2.5 x 1-1.5m	4m2	Vrocell/Tubes	
	Rush	Eleocharis	acuta	Common spike-rush	0.9 x 0.5m	5m2	Vrocell/Tubes	
	Sedge	Gahnia	radula	Thatch saw sedge	0.4-1m x 1m	5m2	Vrocell/Tubes	
	Grass	Hemarthria	uncinata	Mat Grass	0.8m x 0.5m	5m2	Vrocell/Tubes	
	Tussock	Lomandra	filiformis	Wattle mat-rush	0.4 x 0.4m	5m2	Vrocell/Tubes	
	Tussock	Lomandra	longifolia	Basket grass	0.8 x 0.6	5m2	Vrocell/Tubes	
	Tussock	Lomandra	longifolia longifolia	Spiny-head mat-rush	1m x 1m	5m2	Vrocell/Tubes	
	Flowering shrub	Lythrum	salicaria	Lesser Loosestrife	0.5 x 0.5m	5m2	Vrocell/Tubes	
	Flowering shrub	Lythrum	salicaria	Purple Loosestrife	1.5 x 1.5m	5m2	Vrocell/Tubes	
	Flowering herb	Persicaria	decipiens	Slender knotweed	0.8 x 0.8m	4m2	Vrocell/Tubes	
	Grass	Poa	labillardieri	Tussock grass	0.8-1m x 0.8-1.2m	5m2	Vrocell/Tubes	
	Grass	Microlaena	stipodes var stipodes	Weeping Grass	0.5 x 0.30-0.60	5m2	Vrocell/Tubes	
	Grass spreading lawn	Rytidosperma	duttonianum	Brown-back Wallaby grass	0.2-0.8 x 0.4m	4m2	Vrocell/Tubes	
	Grass	Themeda	trandra	Kangaroo grass	0.4-0.6 x 0.5-0.7m	5m2	Vrocell/Tubes	
	Flowering perennial	Veronica	gracilis	Slender Speedwell	0.3 x 0.5-1m	6m2	Vrocell/Tubes	
	G2C - Garden Bed - Type 03 Habitat Corridor Projectwide Habitat Corridor	Groundcover	Acacia	novae-zelandiae	Bidge-widgee	prostrate to 2m	4m2	Vrocell/Tubes
		Groundcover	Atriplex	semibaccata	Berry saltbush	prostrate to 0.4m	4m2	Vrocell/Tubes
		Groundcover	Carpobrotus	modestus	Inland Pigface	prostrate to 0.5m	4m2	Vrocell/Tubes
		Grass	Carex	apressa	Tall sedge	0.75-0.9 x 0.75m	5m2	Vrocell/Tubes
		Tall Shrub	Coprosma	quadrifida	Prickly currant bush	2-2.5 x 1-1.5m	4m2	200mm pot
		Sedge	Cyperus	guni-ssp-guni	Flecked Flat-sedge	30cm-1.5m x 0.5m	5m2	Vrocell/Tubes
		Sedge	Cyperus	lucida	Leafy Flat Sedge	30cm-1.5m x 0.5m	5m2	Vrocell/Tubes
		Tussock	Dianella	longifolia	Pale flax-lily	0.6 x 0.5m	5m2	Vrocell/Tubes
		Groundcover	Dichondra	repens	Kidney Weed	prostrate to 2m	4m2	Vrocell/Tubes
		Succulent	Disphyma	crassifolium	Disphyma	prostrate to 0.8m	4m2	Vrocell/Tubes
		Succulent	Finadia	nutans	Climbing saltbush	prostrate to 0.8m	4m2	Vrocell/Tubes
		Succulent	Finadia	trigonos subsp. trigonos	Lax Goosefoot	prostrate to 2m	4m2	Vrocell/Tubes
		Groundcover	Eremophila	debilis	Winter apple	prostrate to 2m	4m2	Vrocell/Tubes
		Shrub	Goodenia	ovata	Hop goodenia	1-1.5 x 1.5-2m	4m2	Vrocell/Tubes
		Perennial Herb	Hydrocotyle	herb	Hairy Pennywort	0.1 x 0.25m	4m2	Vrocell/Tubes
		Rush	Juncus	ambigua	Hollow Rush	1.2m x 0.5m	5m2	Vrocell/Tubes
		Groundcover	Kunzea	pomifera	Muntries	prostrate to 0.3m	4m2	Vrocell/Tubes
		Grass	Microlaena	stipodes var stipodes	Weeping Grass	0.5 x 0.30-0.60	5m2	Vrocell/Tubes
		Groundcover	Myoporum	parvifolium 'frie form'	Creeping Myoporum	prostrate to 2m	4m2	Vrocell/Tubes
		Groundcover	Myoporum	prostrata	Common booballa	prostrate to 0.5m	4m2	Vrocell/Tubes
Tall Shrub		Ozothamnus	ferrugineus	Tree Everlasting	2.5 x 2.4 m	4m2	200mm pot	
Flowering plant		Persicaria	subsessilis	Hairy Knotweed	1 x 0.5m	5m2	Vrocell/Tubes	
Tall Shrub		Prostanthera	lesanfnos	Victoria Christmas Bush	3-5 x 2-3m	4m2	200mm pot	
Grass		Poa	labillardieri var labillardieri	Tussock grass	0.8-1m x 0.8-1.2m	5m2	Vrocell/Tubes	
Shrub		Pomaderris	aspera	Hazels Pomaderris	3-5 x 2-4m	4m2	200mm pot	
Shrub		Rhagodia	parabolica	Fragrant saltbush	1-3 x 2m	4m2	Vrocell/Tubes	
Shrub		Rhagodia	spinescens	Hedged saltbush	0.5-1.5 x 1.5-3m	4m2	Vrocell/Tubes	
Flowering perennial		Senecio	quadridentatus	Cottony Fireweed	1 x 0.25m	4m2	Vrocell/Tubes	
Flowering perennial		Veronica	calycina	Trailing Speedwell	prostrate to 2m	4m2	Vrocell/Tubes	
G2D - Garden Bed - Type 04 Roadway Planting Projectwide Roadway Corridor		Groundcover	Acacia	novae-zelandiae	Bidge-widgee	prostrate to 1-4m	4m2	Vrocell/Tubes
		Grass	Rytidosperma	caespitosa	Common Walaby grass	0.2-0.8 x 0.4m	5m2	Vrocell/Tubes
		Grass spreading lawn	Rytidosperma	duttonianum	Brown-back Wallaby grass	0.2-0.8 x 0.4m	5m2	Vrocell/Tubes
		Grass	Rytidosperma	racemosum var racemosum	Walaby grass	0.2-0.8 x 0.2m	5m2	Vrocell/Tubes
		Tussock	Dichelachne	conila	Long-hair Plume-grass	1 x 0.25m	5m2	Vrocell/Tubes
		Succulent	Finadia	nutans	Climbing saltbush	prostrate to 0.8m	4m2	Vrocell/Tubes
		Sedge	Lepidosperma	laterale	Variable sword-sedge	0.3-1m x 0.3-1m	5m2	Vrocell/Tubes
		Tussock	Lomandra	longifolia	Basket grass	0.8 x 0.6	5m2	Vrocell/Tubes
		Grass	Microlaena	stipodes var stipodes	Weeping Grass	0.5 x 0.30-0.60	5m2	Vrocell/Tubes
		Grass	Poa	rodwayi	Tussock grass	0.6 x 0.6-m	5m2	Vrocell/Tubes
		Fern	Pteridium	esculentum subsp. esculentum	Austral Braken	0.3-0.5m x 0.8-1.2m	6m2	Vrocell/Tubes
	Grass	Themeda	trandra	Kangaroo grass	0.4-0.6 x 0.5-0.7m	5m2	Vrocell/Tubes	
	Flowering perennial	Veronica	gracilis	Slender Speedwell	0.3 x 0.5-1m	6m2	Vrocell/Tubes	
	Grass	Austrostipa	rudis	Veined Spear-grass	1.3 x 0.25m	6m2	Vrocell/Tubes	
	Grass	Austrostipa	mollis	Soft Spear-grass	1.2 x 0.25m	6m2	Vrocell/Tubes	
	Grass	Austrostipa	elegantissima	Tall Spear-grass	2 x 0.25m	6m2	Vrocell/Tubes	
	Grass	Austrostipa	semibarbata	Fibrous Spear-grass	0.9 x 0.2m	5m2	Vrocell/Tubes	
	Grass	Austrostipa	scabra	Rough Spear-grass	0.6 x 0.2m	5m2	Vrocell/Tubes	
	Tender herb	Astroblema	humifusum	Cranberry heath	0.1 x 0.6-1m	4m2	Vrocell/Tubes	
	Groundcover Seeding	Acacia	echinata	Sheeps Burr	0.7-1.3m	4m2	Vrocell/Tubes	
	Grass	Anthosachne	scabra	Common Wheat-grass	1.2m x 0.4	5m2	Vrocell/Tubes	
	Grass	Carex	apressa	Tall sedge	0.75-0.9 x 0.75m	5m2	Vrocell/Tubes	
	Groundcover	Dichondra	repens	Kidney Weed	prostrate to 2m	4m2	Vrocell/Tubes	
	Tussock	Dianella	revoluta var. revoluta	Black anther lily	0.6 x 1m	5m2	Vrocell/Tubes	
	Climber	Hardenbergia	violacea	Purple coral-pea	3 x 2 m	4m2	Vrocell/Tubes	
	Grass Annual Seeding	Lachnagrostis	filiformis	Common Blown-grass	0.8m x 0.25	5m2	Vrocell/Tubes	
	Tussock	Lomandra	longifolia	Wattle mat-rush	0.4 x 0.4m	5m2	Vrocell/Tubes	
	Tussock	Lomandra	longifolia longifolia	Basket grass	0.8 x 0.6	5m2	Vrocell/Tubes	
	Tussock	Lomandra	longifolia longifolia	Spiny-head mat-rush	1m x 1m	5m2	Vrocell/Tubes	
	Grass	Poa	labillardieri	Tussock grass	0.5-1.3 x 0.3-0.7m	5m2	Vrocell/Tubes	
	Grass	Microlaena	stipodes var stipodes	Weeping Grass	0.5 x 0.30-0.60	5m2	Vrocell/Tubes	
	Grass	Rytidosperma	caespitosa	Common Walaby-grass	0.2-0.4 x 0.4m	5m2	Vrocell/Tubes	
	Grass	Rytidosperma	racemosum	Clustered Walaby-grass	0.2 x 0.15m	5m2	Vrocell/Tubes	
	Shrub	Acacia	verticillata	Prickly Moses	2-3 x 2-3.5m	4m2	Vrocell/Tubes	
	Rush	Booboschoenus	medianus	Marsh Club-sedge				



Planting Type	Form	Genus	SPECIES	COMMON NAME	MATURE SIZE (HxW)	DENSITY	SIZE RANGE	
G2E - Garden Bed - Type 05 Massed Groundcovers Projectwide Massed Groundcovers	Groundcover	Acaena	novae-zelandiae	Bidgee widgee	prostrate to 1.4m	4/m2	VocelliTubes	
	Grass	Rytdosperma	caespitosa	Common Wallaby grass	0.2-0.8 x 0.4m	5/m2	VocelliTubes	
	Grass spreading lawn	Rytdosperma	duttonianum	Brown-back Wallaby grass	0.2-0.8 x 0.4m	5/m2	VocelliTubes	
	Grass	Rytdosperma	racemosum var racemosum	Wallaby grass	0.2-0.8 x 0.2m	5/m2	VocelliTubes	
	Tussock	Dichelachne	crinita	Long-hair Plume-grass	1 x 0.25m	5/m2	VocelliTubes	
	Succulent	Eradia	nitens	Climbing saltbush	prostrate to 0.8m	4/m2	VocelliTubes	
	Sedge	Lepidosperma	laterale	Variable sword-sedge	0.3-1m x 0.3-1m	5/m2	VocelliTubes	
	Tussock	Lomandra	longifolia	Basket grass	0.8 x 0.6	5/m2	VocelliTubes	
	Grass	Microloena	stipoides var stipoides	Weeping Grass	0.5 x 0.30-0.60	5/m2	VocelliTubes	
	Grass	Poa	nodivari	Tussock grass	0.6 x 0.6-0.8	5/m2	VocelliTubes	
	Fern	Pteridium	esculentum subsp. esculentum	Austral Braken	0.3-0.5m x 0.8-1.2m	6/m2	VocelliTubes	
	Grass	Themeda	triandra	Kangaroo grass	0.4-0.6 x 0.5-0.7m	5/m2	VocelliTubes	
	Flowering perennial	Veronica	gracilis	Slender Speedwell	0.3 x 0.5-1m	6/m2	VocelliTubes	
	Flowering shrub	Acacia	acumata	Gold dust wattle	1.2-2m x 1.5-2m	1m2	200mm pot	
	Groundcover	Acacia	aculeatissima	Thin-leaf wattle	0.3-1 x 1.5m	4/m2	VocelliTubes	
	Groundcover	Acaena	novae-zelandiae	Bidgee-widgee	prostrate 1.4m	4/m2	VocelliTubes	
	Groundcover Seeding	Acaena	echinata	Sheeps Burr	0.7- 1.3m	4/m2	VocelliTubes	
	Grass	Austrostepta	nuda	Vined Spear-grass	1.3 x 0.5m	5/m2	VocelliTubes	
	Grass	Austrostepta	mollis	Soft Spear-grass	1.2 x 0.5m	5/m2	VocelliTubes	
	Climber	Billardiera	scandens	Common apple-berry	0.2-1.6 x 0.5-3m	6/m2	VocelliTubes	
	Flowering plant	Bosssea	prostrata	Creeping Bosssea	0.3 x 0.5-1m	6/m2	VocelliTubes	
	Shrub/tree	Bursaria	spinosa ssp spinosa	Sweet Bursaria	2.4 x 2-3m	1m2	200mm pot	
	Flowering plant	Chrysocephalum	semipapposum	Clustered Everlasting	0.5-0.8 x 0.5-1m	6/m2	VocelliTubes	
	Groundcover	Chrysocephalum	apiculatum	Common everlasting	0.3-0.6 x 1-1.5m	4/m2	VocelliTubes	
	Shrub	Daviesia	leptophylla	Narrow-leaf Ditter Pea	1.5-2m x 1-1.5m	4/m2	VocelliTubes	
	Grass	Dianella	revoluta var revoluta	Black Anther flax Lily	0.5 x 0.5m	5/m2	VocelliTubes	
	Groundcover	Dichondra	repens	Kidney Weed	prostrate to 2m	4/m2	VocelliTubes	
	Shrub	Dihyria	cinerascens	Grey parrot-pea	0.7-1 x 0.9m	4/m2	VocelliTubes	
	Groundcover	Diospyra	crassifolium	Rounded non-flower	0.1 x 1-2m	4/m2	VocelliTubes	
	Prostrate herb	Eradia	nitens	Climbing saltbush	0.1 x 0.8m	4/m2	VocelliTubes	
	Shrub	Epacris	impressa	Common heath	0.5-1m x 0.4-0.7m	4/m2	VocelliTubes	
	Sedge	Gahnia	radula	Thatch saw-sedge	1m x 0.5m	6/m2	VocelliTubes	
	Groundcover	Geranium	solanderi	Austral cranes-bill	0.5 x 0.6 - 1.5m	4/m2	VocelliTubes	
	Climber	Hardenbergia	violacea	Purple coral pea	light climber	6/m2	VocelliTubes	
	Groundcover	Helichrysum	scopoides	Button Everlasting	0.3 x 0.8-1.5m	4/m2	VocelliTubes	
	Shrub	Indigofera	australis	Australian Indigo	1-2m x 1.5-2.5m	1m2	VocelliTubes	
	Tussock	Lomandra	longifolia longifolia	Spiny-head mat-rush	1m x 1m	5/m2	VocelliTubes	
	Tussock	Lomandra	filiformis	Wattle mat-rush	0.4 x 0.4m	5/m2	VocelliTubes	
	Grass	Microloena	stipoides var stipoides	Weeping Grass	0.5 x 0.30-0.60	5/m2	VocelliTubes	
	Shrub	Myoporum	petiolatum	Sticky Boobiala	2m x 1m	1m2	VocelliTubes	
	Grass	Poa	labillardieri	Tussock grass	0.8-1m x 0.8 - 1.2m	5/m2	VocelliTubes	
	Grass	Poa	morsini	Velvet Tussock Grass	0.9 x 0.5	5/m2	VocelliTubes	
	Grass	Poa	sebeniana var sebeniana	Grey tussock grass	0.3 x 0.4m	5/m2	VocelliTubes	
	Flowering shrub	Puffinania	curvata	Golden Rush Pea	0.8-1.2 x 0.8m	1m2	VocelliTubes	
	Shrub	Rhagodia	parabolica	Fragrant saltbush	2m x 2m	1m2	VocelliTubes	
	Shrub	Rhagodia	candolleana	Seaberry saltbush	4m x 4m	1m2	VocelliTubes	
	Shrub	Rhagodia	candolleana ssp. candolleana	Broad-leaved Coastal Seaberry	4m x 4m	1m2	VocelliTubes	
	Grass	Rytdosperma	palidum	Silver-top Wallaby grass	1.8 x 0.5m	5/m2	VocelliTubes	
	Grass	Rytdosperma	racemosum	Wallaby grass	0.8 x 0.5m	5/m2	VocelliTubes	
	Flowering perennial	Veronica	gracilis	Slender Speedwell	0.3 x 0.5-1m	5/m2	VocelliTubes	
	Flowering groundcover	Viola	hederacea	Native violet	0.2 x 0.5-1m	4/m2	VocelliTubes	
	Grass	Themeda	triandra	Kangaroo grass	0.4-0.6 x 0.5-0.7m	5/m2	VocelliTubes	
	Groundcover	Acacia	aculeatissima	Thin-leaf wattle	0.3-1.5	4/m2	VocelliTubes	
	Shrub/tree	Bursaria	spinosa ssp spinosa	Sweet Bursaria	2.4 x 2-3m	1m2	200mm pot	
	Groundcover	Acaena	novae-zelandiae	Bidgee-widgee	prostrate 1.4m	4/m2	VocelliTubes	
	Shrub	Casuarina	aculeata	Common casuarina	2.5-3.5 x 1.5-2.5m	1m2	200mm pot	
	Shrub	Casuarina	longifolia	Shiny casuarina	3 x 1.5-2.5m	1m2	200mm pot	
	Groundcover	Atriplex	semibaccata	Berry saltbush	0.4-0.8 x 1.5-2m	4/m2	VocelliTubes	
	Shrub/tree	Banksia	marginata	Silver banksia	2.5-4 x 2-3m	1m2	200mm pot	
	Shrub	Correa	glabra var glabra	Rock correa	1.8 x 2m	1m2	200mm pot	
	Shrub	Correa	reflexa var reflexa	Common correa	1 x 1.5m	1m2	200mm pot	
	Shrub	Daviesia	latifolia	Hop bitter-pea	1.5 x 2m	1m2	VocelliTubes	
	Shrub	Daviesia	leptophylla	Narrow-leaf bitter-pea	1.5 x 1.5m	1m2	VocelliTubes	
	Tussock	Dianella	revoluta var revoluta	Black-anther lily	0.6 x 1m	5/m2	VocelliTubes	
	Tussock	Dianella	longifolia	Pale flax-lily	0.6 x 0.5m	5/m2	VocelliTubes	
	Shrub	Enchlybena	tormentosa	ruby saltbush	prostrate to 1.5m	1m2	VocelliTubes	
	Sedge	Gahnia	radula	Thatch saw-sedge	1m x 0.5m	5/m2	VocelliTubes	
	Shrub	Goodenia	ovata	Hop goodenia	1-1.5 x 1.5 - 2m	1m2	VocelliTubes	
	Shrub	Indigofera	australis	Australian Indigo	1.2m x 1.5-2.5m	1m2	VocelliTubes	
	Sedge	Lepidosperma	laterale	Variable sword-sedge	0.3-1m x 0.3-1m	5/m2	VocelliTubes	
	Grass	Lomandra	filiformis	Mat-rush	0.4 x 0.4m	5/m2	VocelliTubes	
	Tussock	Lomandra	longifolia longifolia	Spiny-head mat-rush	1m x 1m	5/m2	VocelliTubes	
	Tussock	Lomandra	longifolia	Basket grass	0.8 x 0.6	5/m2	VocelliTubes	
	Grass	Poa labillardieri		tussock-grass	0.8-1m x 0.8 - 1.2m	5/m2	VocelliTubes	
	Grass	Poa sebeniana		grey tussock-grass	0.3 x 0.4m	5/m2	VocelliTubes	
	Grass	Poa	morsini	Velvet Tussock Grass	0.9 x 0.5	5/m2	VocelliTubes	
	Flowering perennial	Senecio	glomeratus	Fireweed	2m x 0.25m	4/m2	VocelliTubes	
	Grass	Themeda	triandra	Kangaroo grass	0.4-0.6 x 0.5-0.7m	5/m2	VocelliTubes	
	Grass Tree	Xanthorrhoea	minor ssp. lirata	Small Grass Tree	0.5 x 0.8	6/m2	VocelliTubes	
	Flowering annual	Xerochrysum	viscosum	Sticky everlasting	0.9 x 0.5	4/m2	VocelliTubes	
	Screen Planting Shrubs - where noted on plans	Large shrub	Acacia	paradoxa	hedge wattle	2.5-4m x 2.5-4m	1m2	200mm pot
		Shrub	Acacia	vermiculata	Varnish wattle	3-4 x 3-4m	1m2	200mm pot
		Shrub	Acacia	verticillata	Prickly Moses	2-3 x 2-3.5m	1m2	200mm pot
		Tall Shrub	Coprosma	quadridata	Prickly currant bush	2-2.5 x 1-1.5m	1m2	200mm pot
		Flowering Plant	Dodonaea	viscosa ssp. pumila	Wedge-leaf Hop Bush	3m x 2m	1m2	200mm pot
		Large Shrub	Gynatrix	pulchella	Hemp bush	5m x 1.5m	1m2	200mm pot
		Large Shrub	Lomatia	myricoides	River lomatia	5m x 1.5m	1m2	200mm pot
		Shrub	Rhagodia	candolleana	seaberry saltbush	2-3 x 2-4m	1m2	200mm pot
		Large Shrub	Pomaderns	racemosa	Clustered Pomaderns	2-3m x 1-2m	1m2	200mm pot
		Large shrub	Pomaderns	prunifolia	Plum-leaf	2-3 x 2-4m	1m2	200mm pot

Planting Type	Form	Genus	SPECIES	COMMON NAME	MATURE SIZE (HxW)	DENSITY	SIZE RANGE
G2F - Garden Bed - Type 07 Greenroof	Groundcover	Acaena	novae-zelandiae	Bidgee-widgee	prostrate to 2m	4/m2	VocelliTubes
	Groundcover	Atriplex	semibaccata	Berry saltbush	prostrate to 0.4m	4/m2	VocelliTubes
	Groundcover	Carpobrotus	modestus	Inland Pigface	prostrate to 0.5m	4/m2	VocelliTubes
	Grass	Carex	appressa	Tall sedge	0.75-0.9 x 0.75m	5/m2	VocelliTubes
	Tall Shrub	Coprosma	quadridata	Prickly currant bush	2-2.5 x 1-1.5m	4/m2	200mm pot
	Sedge	Cyperus	quini ssp quini	Flecked Flat-sedge	30cm - 1.5m x 0.5m	5/m2	VocelliTubes
	Sedge	Cyperus	lucidus	Leafy Flat Sedge	30cm - 1.5m x 0.5m	5/m2	VocelliTubes
	Tussock	Dianella	longifolia	Pale flax-lily	0.6 x 0.5m	5/m2	VocelliTubes
	Groundcover	Dichondra	repens	Kidney Weed	prostrate to 2m	4/m2	VocelliTubes
	Succulent	Diospyra	crassifolium	Climbing saltbush	prostrate to 0.8m	4/m2	VocelliTubes
	Succulent	Eradia	nitens	Lax Goosefoot	prostrate to 2m	4/m2	VocelliTubes
	Succulent	Eradia	hypnos subsp. Triposos	Lax Goosefoot	prostrate to 2m	4/m2	VocelliTubes
	Groundcover	Eremophila	debilis	Winter apple	prostrate to 2m	4/m2	VocelliTubes
	Shrub	Goodenia	ovata	Hop goodenia	1-1.5 x 1.5 - 2m	4/m2	VocelliTubes
	Perennial Herb	Hydrocotyle	hirs	Hairy Pennywort	0.1 x 0.25m	4/m2	VocelliTubes
	Rush	Juncus	amabilis	Hollow Rush	1.2m x 0.5m	5/m2	VocelliTubes
	Groundcover	Kunzea	pomifera	Muntries	prostrate to 0.3m	4/m2	VocelliTubes
	Grass	Microloena	stipoides var stipoides	Weeping Grass	0.5 x 0.30-0.60	5/m2	VocelliTubes
	Groundcover	Myoporum	parvifolium line form	Creeping Myoporum	prostrate to 2m	4/m2	VocelliTubes
	Groundcover	Myoporum	prostratum	Common boobiala	prostrate to 0.5m	4/m2	VocelliTubes
	Tall Shrub	Ozothamnus	ferrogneus	Tree Everlasting	2.5 x 2-4 m	4/m2	200mm pot
	Flowering plant	Panicum	subsessile	Hairy Knotweed	1 x 0.5m	5/m2	VocelliTubes
	Tall Shrub	Prostanthera	laxaniflora	Victoria Christmas Bush	3.5 x 2.3m	4/m2	200mm pot
	Grass	Poa	labillardieri var labillardieri	Tussock grass	0.8-1m x 0.8-1.2m	5/m2	VocelliTubes
	Shrub	Pomaderns	aspera	Hazels Pomaderns	3.5 x 2-4m	4/m2	200mm pot
	Shrub	Rhagodia	parabolica	Fragrant saltbush	1-3 x 2m	4/m2	VocelliTubes
	Shrub	Rhagodia	spinescens	Hedged saltbush	0.5-1.5 x 1.5-3m	4/m2	VocelliTubes
	Flowering perennial	Senecio	quadriculatus	Cotton Fireweed	1 x 0.25m	4/m2	VocelliTubes
	Flowering perennial	Veronica	plebeia	Trailing Speedwell	prostrate to 2m	4/m2	VocelliTubes

Approved SIZ content and design detail within NEL Tunnels UDLP has been TRANSFERRED to the Eastern Freeway Upgrades - Burke Road to Tram Road UDLP.

MASTER PLANT SCHEDULE NOTES

- SPARK WILL UNDERTAKE FURTHER CONSULTATION WITH THE RELEVANT STAKEHOLDERS, INCLUDING COUNCILS AND THE WURUNDJERI WOJ-WURRUNG, THROUGHOUT THE DESIGN DEVELOPMENT PHASE.
- SPARK WILL UNDERTAKE AN ANALYSIS ON THE POTENTIAL TO INCREASE PLANTING DENSITIES AND PLANTING LAYERING DURING THE DESIGN DEVELOPMENT PHASE.
- REFER SOFT SURFACE TREATMENT LEGEND FOR DESCRIPTIONS OF GARDEN TREATMENTS TYPES G2A, G2B, G2C, G2D, G2E, G2F

T:\Projects\MEL2019\19-02-06-02 - NEL PP01 - Project Wdb - JD.P Submission\DR-Drawing Set (100-999)\NEL-CNT-TRA-2990-ULS-DRG-0007.dgn

<p>06 FOR REVIEW 14.10.2022</p> <p>05 FOR REVIEW 12.10.2022</p> <p>04 FOR REVIEW 01.09.2022</p> <p>03 FOR REVIEW 10.08.2022</p> <p>02 FOR REVIEW 23.06.2022</p> <p>01 PUBLIC EXHIBITION 02.05.2022</p>		<p>DOT DRAWING No. :</p> <p>REV. :</p>
<p>NAME DATE</p> <p>DRAFTING CHECKED BY S.BANSEMER 14.10.2022</p> <p>DESIGNED BY B.L.STRANGE 14.10.2022</p> <p>ENGINEERING CHECKED BY W.DODGIN 14.10.2022</p> <p>VERIFIED BY D.LIM 14.10.2022</p> <p>APPROVED BY R.NAYLOR 17.10.2022</p>		<p>CONDTIONS OF USE</p> <p>This Document has been developed for the purposes of the North East Link Program.</p> <p>Recipients of this document are subject to obligations of confidentiality in relation to this document, and information handling obligations indicated by the Protective Marking/Security Classification as per Department of Transport Information Security Policy; and</p> <p>May not rely upon the information contained in this document, and must rely absolutely on their own opinion and professional advice.</p>
<p>REVISIONS</p> <p>DESCRIPTION</p> <p>DATE</p> <p>APPROVALS</p>		<p>MAJOR TRANSPORT INFRASTRUCTURE AUTHORITY</p> <p>VICTORIA'S BIG BUILD</p> <p>Protective Marking: OFFICIAL: Sensitive</p> <p>CAD FILE:</p>
<p>16/10/2022 6:46:12 PM</p>		<p>NORTH EAST LINK TUNNELS UDLP ATTACHMENT 2 LANDSCAPING PLAN MASTER PLANT SCHEDULE 03</p> <p>PROJECT CONTRACT: NELP DRAWING No.: NEL-CNT-TRA-2990-ULS-DRG-0007</p> <p>SUIT. CODE 06</p>



Approved SIZ content and design detail within NEL Tunnels UDLP has been TRANSFERRED to the Eastern Freeway Upgrades - Burke Road to Tram Road UDLP.

SELECTIVE PLANTING PALETTE IMAGES

RIDGELINE



YARRA RIVER VALLEY



KOONUNG CREEK VALLEY



TREE




TREE



TREE




SHRUB, GRASS & GROUNDCOVER



SHRUB, GRASS & GROUNDCOVER



SHRUB, GRASS & GROUNDCOVER



T:\Projects\NEL\2019\19-02\06-02 - NEL PR01 - Project W04 - JLP Submission\DR-Drawing Set (100-999)\NEL-CNT-TRA-2990-ULS-DRG-0008.dgn

© North East Link Program

REV.	DESCRIPTION	DATE	APPROVED BY	APPROVALS
06	FOR REVIEW	14.10.2022	DRAFTING CHECKED BY S.BANSEMER	
05	FOR REVIEW	12.10.2022	DESIGNED BY B.L.STRANGE	
04	FOR REVIEW	01.09.2022	ENGINEERING CHECKED BY W.DODGIN	
03	FOR REVIEW	10.08.2022	VERIFIED BY D.LIM	
02	FOR REVIEW	23.06.2022	APPROVED BY R.NAYLOR	
01	PUBLIC EXHIBITION	02.05.2022		

		DOT DRAWING No.: NORTH EAST LINK TUNNELS UDLP ATTACHMENT 2 LANDSCAPING PLAN MASTER PLANT SCHEDULE IMAGES	
Protective Marking: OFFICIAL: Sensitive CAD FILE:	PROJECT CONTRACT:	NELP DRAWING No.: NEL-CNT-TRA-2990-ULS-DRG-0008	SUIT. CODE REVISION 06

16/10/2022 6:46:13 PM



# NORTH EAST LINK TUNNELS UDLP

## ATTACHMENT 2 - LANDSCAPE DESIGN LANDSCAPE WORKS - NORTH



DRAWING NUMBER	TITLE
NEL-CNT-TRA-2990-ULS-DRG-0010	COVER SHEET & DRAWING INDEX
NEL-CNT-TRA-2990-ULS-DRG-0011	KEY PLAN
NEL-CNT-TRA-2990-ULS-DRG-0015	SURFACE TREATMENT PLAN SHEET 01
NEL-CNT-TRA-2990-ULS-DRG-0016	SURFACE TREATMENT PLAN SHEET 02
NEL-CNT-TRA-2990-ULS-DRG-0017	SURFACE TREATMENT PLAN SHEET 03
NEL-CNT-TRA-2990-ULS-DRG-0018	SURFACE TREATMENT PLAN SHEET 04
NEL-CNT-TRA-2990-ULS-DRG-0019	SURFACE TREATMENT PLAN SHEET 05
NEL-CNT-TRA-2990-ULS-DRG-0020	BOLHASE RESERVE SHEET 01
NEL-CNT-TRA-2990-ULS-DRG-0021	BOLHASE RESERVE SHEET 02
NEL-CNT-TRA-2990-ULS-DRG-0022	BOLHASE RESERVE SHEET 03
NEL-CNT-TRA-2990-ULS-DRG-0023	BOLHASE RESERVE SHEET 04
NEL-CNT-TRA-2990-ULS-DRG-0024	BOLHASE RESERVE SHEET 05
NEL-CNT-TRA-2990-ULS-DRG-0026	TREE RETENTION & REMOVAL PLAN SHEET 01
NEL-CNT-TRA-2990-ULS-DRG-0027	TREE RETENTION & REMOVAL PLAN SHEET 02
NEL-CNT-TRA-2990-ULS-DRG-0028	CONSTRUCTION COMPOUND PLAN SHEET 01
NEL-CNT-TRA-2990-ULS-DRG-0029	CONSTRUCTION COMPOUND PLAN SHEET 02
NEL-CNT-TRA-2990-ULS-DRG-0030	SITE SECTION SHEET 01
NEL-CNT-TRA-2990-ULS-DRG-0031	SITE SECTION SHEET 02
NEL-CNT-TRA-2990-ULS-DRG-0032	SITE SECTION SHEET 03
NEL-CNT-TRA-2990-ULS-DRG-0033	SITE SECTION SHEET 04
NEL-CNT-TRA-2990-ULS-DRG-0034	SITE SECTION SHEET 05
NEL-CNT-TRA-2990-ULS-DRG-0040	BANYULE CREEK TYPICAL BRIDGE DETAILED SECTION
NEL-CNT-TRA-2990-ULS-DRG-0041	BANYULE CREEK DETAILED SECTION

T:\Projects\NEL\2018\10-02-06-02 - NEL PR01 - Project Work\JD\_P Submission\DR-Drawing Set (100-999)\NEL-CNT-TRA-2990-ULS-DRG-0010.dgn

REV.	DESCRIPTION	DATE	APPROVED BY
06	FOR REVIEW	14.10.2022	DRAFTING CHECKED BY: S.BANSEMER
05	FOR REVIEW	12.10.2022	DESIGNED BY: B.L. ESTRANGE
04	FOR REVIEW	01.09.2022	ENGINEERING CHECKED BY: W.DODGIN
03	FOR REVIEW	10.08.2022	VERIFIED BY: D.LIM
02	FOR REVIEW	23.06.2022	APPROVED BY: R.NAYLOR
01	PUBLIC EXHIBITION	02.05.2022	

16/10/2022 8:46:14 PM

DOT DRAWING No.:	REV.:
<b>NORTH EAST LINK TUNNELS UDLP</b> ATTACHMENT 2 <b>LANDSCAPE DESIGN</b> <b>NORTH COVER SHEET</b>	
PROJECT CONTRACT:	NELP DRAWING No.: NEL-CNT-TRA-2990-ULS-DRG-0010
SUIT. CODE	REVISION: 06

**Tract**  
Landscape Architects  
Urban Designers  
Town Planners

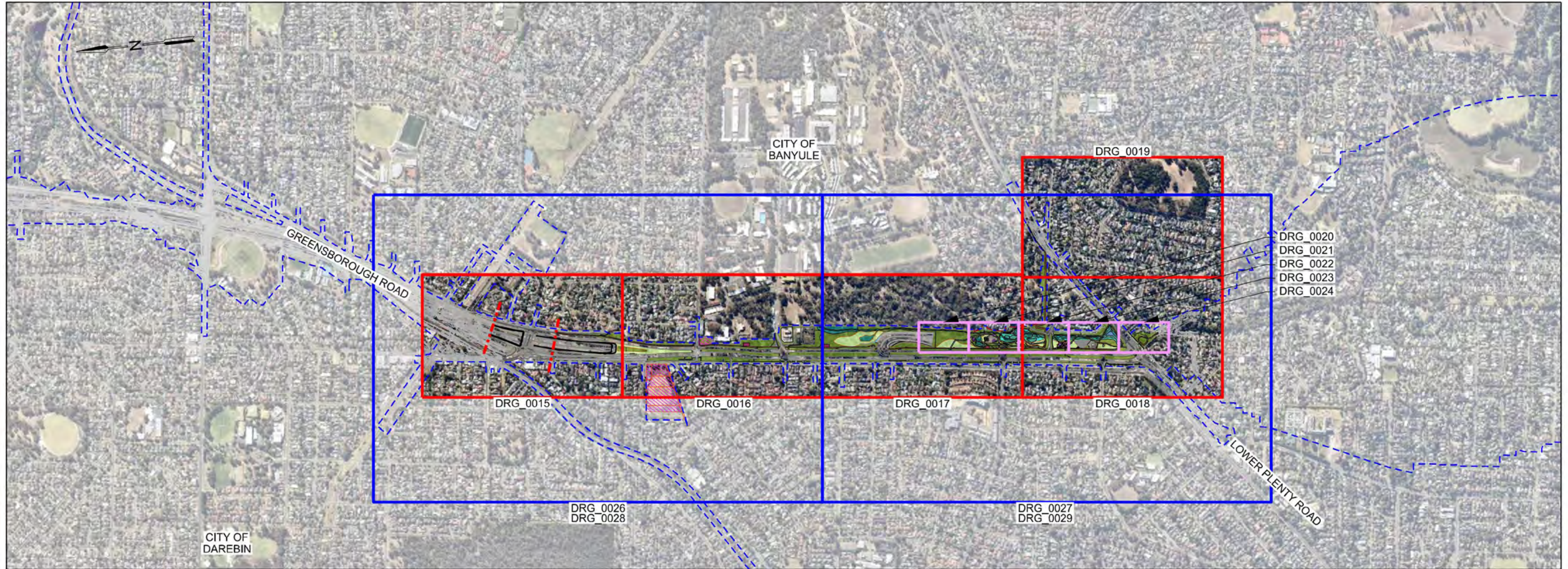
**VICTORIA'S BIG BUILD**

CPD BOX 450  
MELBOURNE  
VICTORIA 3001  
PHONE: 080 195 195

Protective Marking: **OFFICIAL - Sensitive**

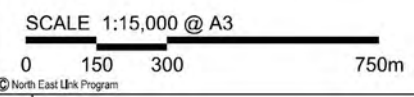
CAD FILE:





**LEGEND**  
 PROJECT BOUNDARY

**KEY PLAN**  
 1:15,000



T:\Projects\MEL\2019\19-02\26-02 - NEL PP01 - Project Wbs - NEL PP01 - Project Wbs - J.D.P. Submission\DRG\Drawing Set (100-999)\NEL-CNT-TRA-2990-ULS-DRG-0011.dgn

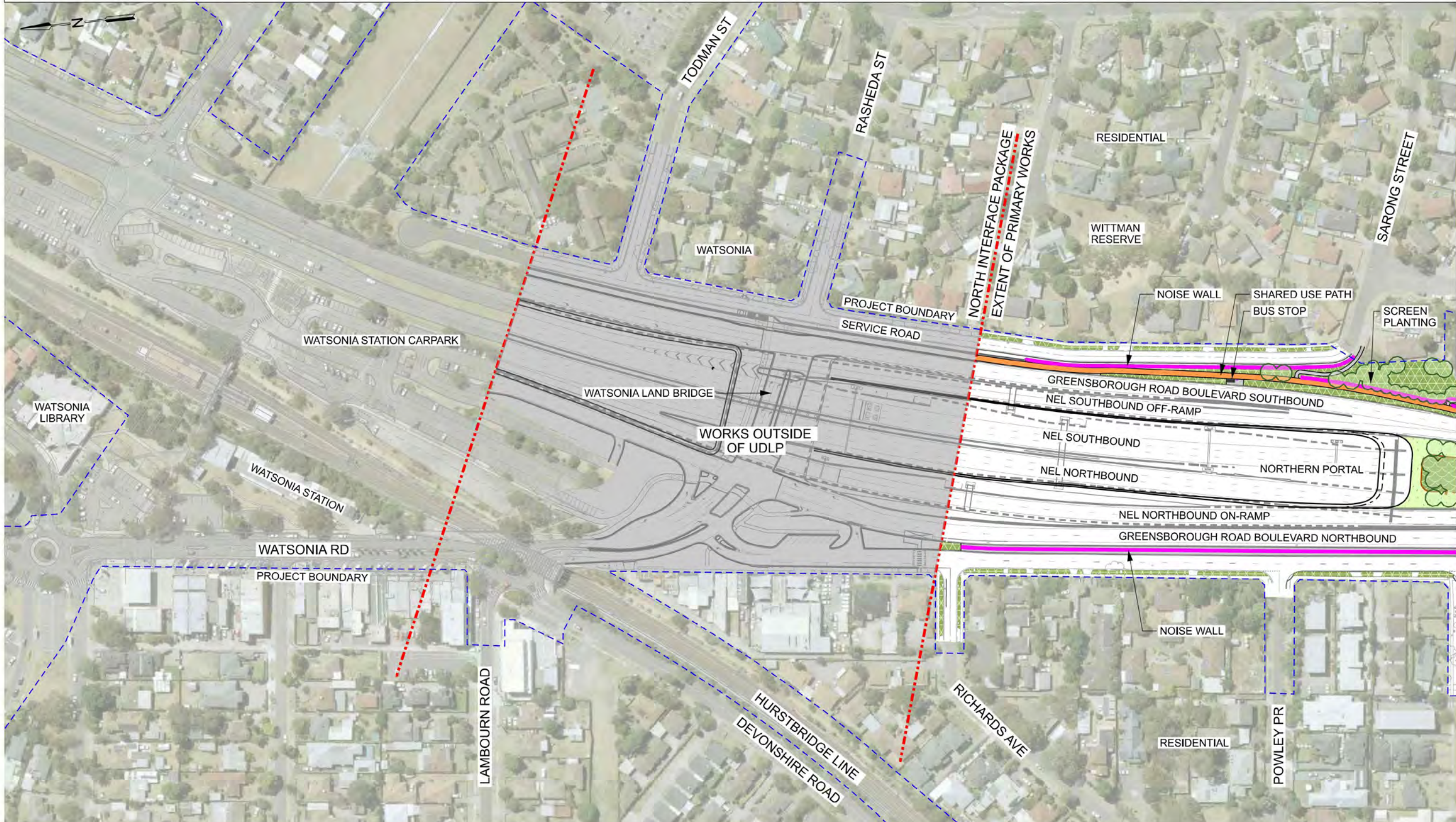
<table border="1"> <tr> <th>REV.</th> <th>DESCRIPTION</th> <th>DATE</th> <th>APPROVED BY</th> </tr> <tr> <td>06</td> <td>FOR REVIEW</td> <td>14.10.2022</td> <td></td> </tr> <tr> <td>05</td> <td>FOR REVIEW</td> <td>12.10.2022</td> <td></td> </tr> <tr> <td>04</td> <td>FOR REVIEW</td> <td>01.09.2022</td> <td></td> </tr> <tr> <td>03</td> <td>FOR REVIEW</td> <td>10.08.2022</td> <td></td> </tr> <tr> <td>02</td> <td>FOR REVIEW</td> <td>23.06.2022</td> <td></td> </tr> <tr> <td>01</td> <td>PUBLIC EXHIBITION</td> <td>02.05.2022</td> <td></td> </tr> </table>				REV.	DESCRIPTION	DATE	APPROVED BY	06	FOR REVIEW	14.10.2022		05	FOR REVIEW	12.10.2022		04	FOR REVIEW	01.09.2022		03	FOR REVIEW	10.08.2022		02	FOR REVIEW	23.06.2022		01	PUBLIC EXHIBITION	02.05.2022		<table border="1"> <tr> <th>NAME</th> <th>DATE</th> </tr> <tr> <td>DRAFTING CHECKED BY: S.BANSEMER</td> <td>14.10.2022</td> </tr> <tr> <td>DESIGNED BY: B.L'ESTRANGE</td> <td>14.10.2022</td> </tr> <tr> <td>ENGINEERING CHECKED BY: W.DODGIN</td> <td>14.10.2022</td> </tr> <tr> <td>VERIFIED BY: D.LIM</td> <td>14.10.2022</td> </tr> <tr> <td>APPROVED BY: R.NAYLOR</td> <td>17.10.2022</td> </tr> </table>		NAME	DATE	DRAFTING CHECKED BY: S.BANSEMER	14.10.2022	DESIGNED BY: B.L'ESTRANGE	14.10.2022	ENGINEERING CHECKED BY: W.DODGIN	14.10.2022	VERIFIED BY: D.LIM	14.10.2022	APPROVED BY: R.NAYLOR	17.10.2022	<p><b>Conditions Of Use</b>                  This Document has been developed for the purposes of the North East Link Program.                  Recipients of this document:                  - Are subject to obligations of confidentiality in relation to this document, and information handling obligations indicated by the Protective Marking/Security Classification as per Department of Transport Information Security Policy; and                  - May not rely upon the information contained in this document, and must rely absolutely on their own opinion and professional advice.</p>				<p>DOT DRAWING No. : _____ REV. : _____</p> <p><b>NORTH EAST LINK TUNNELS UDLP</b>                  ATTACHMENT 2  <b>LANDSCAPE DESIGN</b>                  NORTH KEY PLAN</p>	
REV.	DESCRIPTION	DATE	APPROVED BY																																																
06	FOR REVIEW	14.10.2022																																																	
05	FOR REVIEW	12.10.2022																																																	
04	FOR REVIEW	01.09.2022																																																	
03	FOR REVIEW	10.08.2022																																																	
02	FOR REVIEW	23.06.2022																																																	
01	PUBLIC EXHIBITION	02.05.2022																																																	
NAME	DATE																																																		
DRAFTING CHECKED BY: S.BANSEMER	14.10.2022																																																		
DESIGNED BY: B.L'ESTRANGE	14.10.2022																																																		
ENGINEERING CHECKED BY: W.DODGIN	14.10.2022																																																		
VERIFIED BY: D.LIM	14.10.2022																																																		
APPROVED BY: R.NAYLOR	17.10.2022																																																		
<p>REVISIONS</p>				<p>APPROVALS</p>		<p>DRAWN: S.SHOROMIDIS SIZE: A3 SCALE: 1:15,000 CAD FILE:</p>		<p>PROJECT CONTRACT: _____</p>		<p>NELP DRAWING No.: NEL-CNT-TRA-2990-ULS-DRG-0011 SUIT. CODE: _____ REVISION: 06</p>																																									

16/10/2022 6:46:44 PM



**LEGEND**  
FOR FURTHER DETAIL REFER MASTER LEGEND DRG-0003 AND DRG-0004

	PROJECT BOUNDARY		INDICATIVE FUTURE TREE CANOPY		SHRUB & GROUND COVER PLANTING		WATERWAY RETENTION PLANTING		SHARED USE PATH		TIMBER BRIDGE
	NOISE WALL		GRASS				CONCRETE PAVING		GRAVEL TREATMENT		SOFTFALL
	FLOOD WALL										



SCALE 1:2000 @ A3  
0 20 40 100m

FOR CONTINUATION REFER DRG\_0016

T:\Projects\NEL\2019\19-02\06-02 - NEL PP01 - Project Works - J.D.P. Submission\DRG\Drawing Set (100-999)\NEL-CNT-TRA-2990-ULS-DRG-0015.dgn

© North East Link Program				DOT DRAWING No.:		REV.:	
06	FOR REVIEW	14.10.2022	DRAFTING		NORTH EAST LINK TUNNELS UDLP ATTACHMENT 2 LANDSCAPE DESIGN SURFACE TREATMENT PLAN SHEET 01		
05	FOR REVIEW	12.10.2022	CHECKED BY	S.BANSEMER	SPARK NORTH EAST LINK		
04	FOR REVIEW	01.09.2022	DESIGNED BY	B.L. ESTRANGE	MAJOR TRANSPORT INFRASTRUCTURE AUTHORITY		
03	FOR REVIEW	10.08.2022	ENGINEERING CHECKED BY	W.DODGIN	NORTH EAST LINK PROGRAM		
02	FOR REVIEW	23.06.2022	VERIFIED BY	D.LIM	GPO BOX 4509, MELBOURNE, VICTORIA 3001, PHONE 1800 105 105		
01	PUBLIC EXHIBITION	02.05.2022	APPROVED BY	R.NAYLOR	VICTORIA'S BIG BUILD		
REV.	DESCRIPTION	DATE	APPROVED BY		Protective Marking: OFFICIAL: Sensitive	PROJECT CONTRACT.:	NEL DRAWING No.:
	REVISIONS		APPROVALS		CAD FILE:		NEL-CNT-TRA-2990-ULS-DRG-0015
							SUIT. CODE
							REVISION
							06

16/10/2022 6:46:50 PM





© North East Link Program				DOT DRAWING No.:		REV.:	
06	FOR REVIEW	14.10.2022	DRAFTING	NAME	DATE	<b>Conditions Of Use</b> This Document has been developed for the purposes of the North East Link Program. Recipients of this document: - Are subject to obligations of confidentiality in relation to this document, and information handling obligations indicated by the Protective Marking/Security Classification as per Department of Transport Information Security Policy; and - May not rely upon the information contained in this document, and must rely absolutely on their own opinion and professional advice.	
05	FOR REVIEW	12.10.2022	CHECKED BY	S.BANSEMER	14.10.2022		
04	FOR REVIEW	01.09.2022	DESIGNED BY	B.L.STRANGE	14.10.2022		
03	FOR REVIEW	10.08.2022	ENGINEERING CHECKED BY	W.DODGIN	14.10.2022		
02	FOR REVIEW	23.06.2022	VERIFIED BY	D.LIM	14.10.2022		
01	PUBLIC EXHIBITION	02.05.2022	APPROVED BY	R.NAYLOR	17.10.2022		
REV.	DESCRIPTION	DATE	APPROVED BY	APPROVALS	DRAWN:	SIZE:	SCALE:
	REVISIONS				S.HOROMIDIS	A3	1:2,000

Tract  
Landscape Architects  
Urban Designers  
Town Planners

**VICTORIA'S BIG BUILD**

Protective Marking: **OFFICIAL: Sensitive**

GPO BOX 4509,  
MELBOURNE,  
VICTORIA 3001  
PHONE 1800 105 105

**NORTH EAST LINK TUNNELS UDLP**  
ATTACHMENT 2  
**LANDSCAPE DESIGN**  
SURFACE TREATMENT PLAN SHEET 02

PROJECT CONTRACT:.

NELP DRAWING No.:

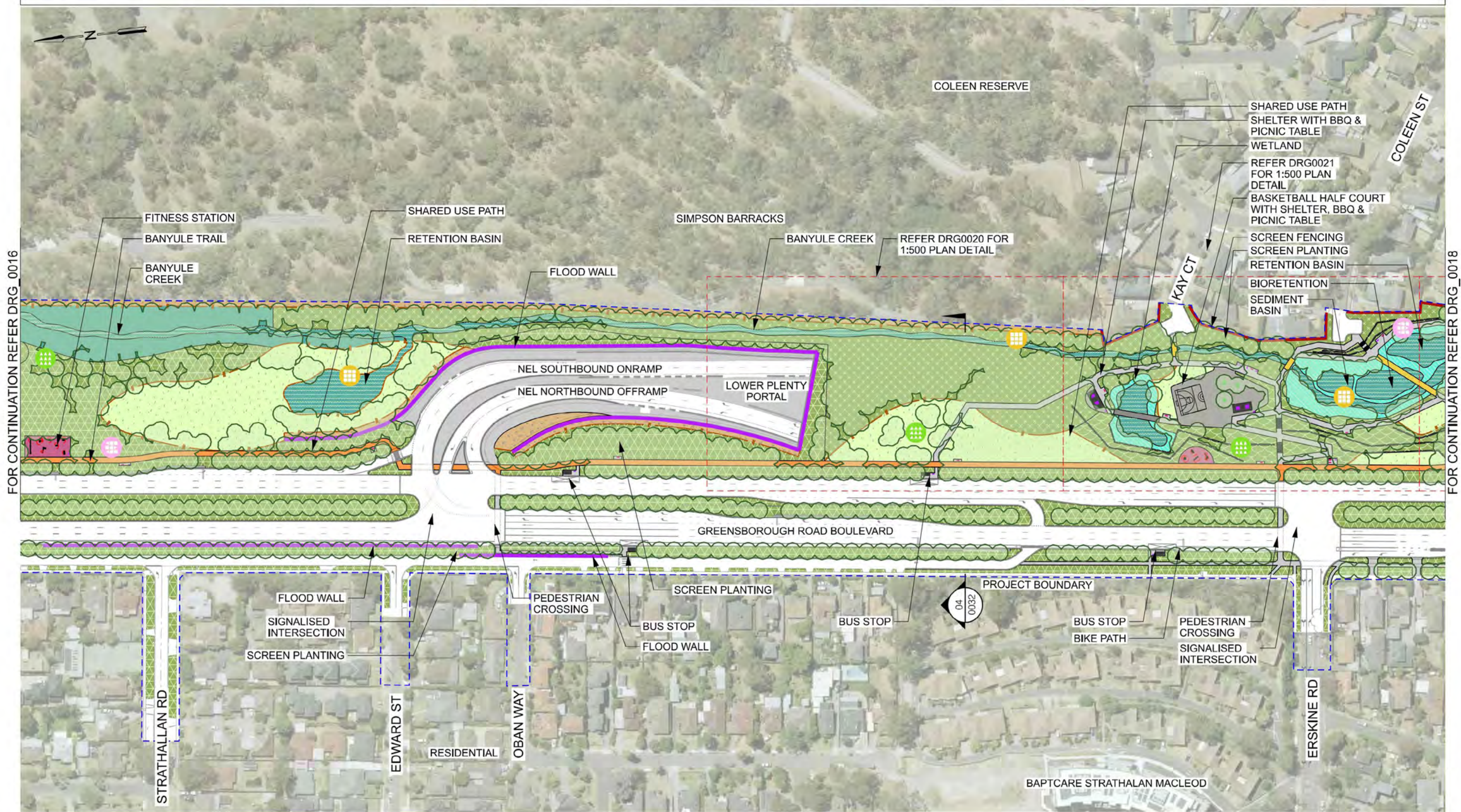
SUIT. CODE

REVISION



**LEGEND**  
FOR FURTHER DETAIL REFER MASTER LEGEND DRG-0003 AND DRG-0004

- PROJECT BOUNDARY
- NOISE WALL
- FLOOD WALL
- INDICATIVE FUTURE TREE CANOPY
- GRASS
- SHRUB & GROUND COVER PLANTING
- WATERWAY RETENTION PLANTING
- SHARED USE PATH
- CONCRETE PAVING
- GRAVEL TREATMENT
- TIMBER BRIDGE
- SOFTFALL



SCALE 1:2000 @ A3  
0 20 40 100m

T:\Projects\MEL\2018\19-0236-02 - NEL PP\01 - Project\Wish-JULP Submission\DRG\Drawing Set (100-999)\NEL-CNT-TRA-2990-ULS-DRG-0017.dgn

© North East Link Program				DOT DRAWING No.:		REV.:	
06	FOR REVIEW	14.10.2022	DRAFTING	NAME	DATE	<b>Conditions Of Use</b> This Document has been developed for the purposes of the North East Link Program. Recipients of this document: - Are subject to obligations of confidentiality in relation to this document, and information handling obligations indicated by the Protective Marking/Security Classification as per Department of Transport Information Security Policy; and - May not rely upon the information contained in this document, and must rely absolutely on their own opinion and professional advice.	
05	FOR REVIEW	12.10.2022	CHECKED BY	S.BANSEMER	14.10.2022		
04	FOR REVIEW	01.09.2022	DESIGNED BY	B.L.STRANGE	14.10.2022		
03	FOR REVIEW	10.08.2022	ENGINEERING CHECKED BY	W.DODGIN	14.10.2022		
02	FOR REVIEW	23.06.2022	VERIFIED BY	D.LIM	14.10.2022		
01	PUBLIC EXHIBITION	02.05.2022	APPROVED BY	R.NAYLOR	17.10.2022	DRAWN: S.SHROMIDIS    SIZE: A3    SCALE: 1:2,000    CAD FILE:	
REVISIONS		APPROVALS		DRAWN: S.SHROMIDIS    SIZE: A3    SCALE: 1:2,000    CAD FILE:		PROJECT CONTRACT:	
MAJOR TRANSPORT INFRASTRUCTURE AUTHORITY <b>VICTORIA'S BIG BUILD</b>						NORTH EAST LINK PROGRAM GPO BOX 4509, MELBOURNE, VICTORIA 3001 PHONE: 1800 105 105	
SPARK NORTH EAST LINK Landscape Architects Urban Designers Town Planners						NORTH EAST LINK TUNNELS UDLP ATTACHMENT 2 LANDSCAPE DESIGN SURFACE TREATMENT PLAN SHEET 03	
PROTECTIVE MARKING: OFFICIAL: Sensitive						NELP DRAWING No.: NEL-CNT-TRA-2990-ULS-DRG-0017	
16/10/2022    6:46:55 PM						SUIT. CODE: 06    REVISION: 06	



FOR CONTINUATION REFER DRG\_0019

**LEGEND**  
FOR FURTHER DETAIL REFER MASTER LEGEND DRG-0003 AND DRG-0004

- PROJECT BOUNDARY
- NOISE WALL
- FLOOD WALL
- INDICATIVE FUTURE TREE CANOPY
- GRASS
- SHRUB & GROUND COVER PLANTING
- WATERWAY RETENTION PLANTING
- SHARED USE PATH
- CONCRETE PAVING
- GRAVEL TREATMENT
- TIMBER BRIDGE
- SOFTFALL



SCALE 1:2000 @ A3  
0 20 40 100m

REV.	DESCRIPTION	DATE	APPROVED BY	APPROVALS	DATE	NAME	DATE	CONDITIONS OF USE
06	FOR REVIEW	14.10.2022	DRAFTING CHECKED BY	S.BANSEMER	14.10.2022			<p><b>Conditions Of Use</b> This Document has been developed for the purposes of the North East Link Program. - Any subject to obligations of confidentiality in relation to this document, and information handling obligations indicated by the Protective Marking/Security Classification as per Department of Transport Information Security Policy; and - May not rely upon the information contained in this document, and must rely absolutely on their own opinion and professional advice.</p>
05	FOR REVIEW	12.10.2022	DESIGNED BY	B.L.STRANGE	14.10.2022			
04	FOR REVIEW	01.09.2022	ENGINEERING CHECKED BY	W.DODGIN	14.10.2022			
03	FOR REVIEW	10.08.2022	VERIFIED BY	D.LIM	14.10.2022			
02	FOR REVIEW	23.06.2022	APPROVED BY	R.NAYLOR	17.10.2022			
01	PUBLIC EXHIBITION	02.05.2022						

© North East Link Program

SPARK NORTH EAST LINK

MAJOR TRANSPORT INFRASTRUCTURE AUTHORITY

VICTORIA'S BIG BUILD

NORTH EAST LINK PROGRAM

GPO BOX 4509, MELBOURNE, VICTORIA 3001, PHONE 1800 105 105

Protective Marking: OFFICIAL: Sensitive

PROJECT CONTRACT: NELP DRAWING No.: NEL-CNT-TRA-2990-ULS-DRG-0018

SUIT. CODE: 06

REVISION: 06



<b>LEGEND</b> FOR FURTHER DETAIL REFER MASTER LEGEND DRG-0003 AND DRG-0004		PROJECT BOUNDARY		INDICATIVE FUTURE TREE CANOPY		SHRUB & GROUND COVER PLANTING		WATERWAY RETENTION PLANTING		SHARED USE PATH		TIMBER BRIDGE	
		NOISE WALL		FLOOD WALL		GRASS		SHRUB & GROUND COVER PLANTING		CONCRETE PAVING		GRAVEL TREATMENT	



SCALE 1:2000 @ A3  
 0 20 40 100m

FOR CONTINUATION REFER DRG\_0018

T:\Projects\NEL\201819\02\06\02 - NEL PP\01 - Project Work - J.D.P. Submission\DRG\Drawing Set (100-999)\NEL-CNT-TRA-2990-ULS-DRG-0019.dgn

© North East Link Program				DOT DRAWING No.:		REV.:			
06	FOR REVIEW	14.10.2022	DRAFTING		NORTH EAST LINK TUNNELS UDLP ATTACHMENT 2 LANDSCAPE DESIGN SURFACE TREATMENT PLAN SHEET 05				
05	FOR REVIEW	12.10.2022	CHECKED BY	S.BANSEMER					
04	FOR REVIEW	01.09.2022	DESIGNED BY	B.L. ESTRANGE					
03	FOR REVIEW	10.08.2022	ENGINEERING	W.DODGIN					
02	FOR REVIEW	23.06.2022	CHECKED BY	D.LIM					
01	PUBLIC EXHIBITION	02.05.2022	VERIFIED BY	R.NAYLOR					
REV.	DESCRIPTION	DATE	APPROVED BY	APPROVALS	MAJOR TRANSPORT INFRASTRUCTURE AUTHORITY <b>VICTORIA'S BIG BUILD</b> GPO BOX 4509, MELBOURNE, VICTORIA 3001 PHONE 1800 105 105	PROJECT CONTRACT.:	NEL DRAWING No.:	SUIT. CODE	REVISION
16/10/2022	REVISIONS				SPARK NORTH EAST LINK Landscape Architects Urban Designers Town Planners	Protective Marking: <b>OFFICIAL: Sensitive</b> CAD FILE:	NEL-CNT-TRA-2990-ULS-DRG-0019		06





T:\Projects\MEL2019\19-0206-02 - NEL PP01 - Project Works - J.D.P. Submission\DRP-Drawing Set (100-999)\NEL-CNT-TRA-2990-ULS-DRG-0020.dgn

© North East Link Program				DOT DRAWING No. :		REV. :	
06	FOR REVIEW	14.10.2022	DRAFTING	NAME	DATE	<b>Conditions Of Use</b> This Document has been developed for the purposes of the North East Link Program. Recipients of this document: - Are subject to obligations of confidentiality in relation to this document, and information handling obligations indicated by the Protective Marking/Security Classification as per Department of Transport Information Security Policy; and - May not rely upon the information contained in this document, and must rely absolutely on their own opinion and professional advice.	
05	FOR REVIEW	12.10.2022	CHECKED BY	S.BANSEMER	14.10.2022		
04	FOR REVIEW	01.09.2022	DESIGNED BY	B.L'ESTRANGE	14.10.2022		
03	FOR REVIEW	10.08.2022	ENGINEERING CHECKED BY	W.DODGIN	14.10.2022		
02	FOR REVIEW	23.06.2022	VERIFIED BY	D.LIM	14.10.2022		
01	PUBLIC EXHIBITION	02.05.2022	APPROVED BY	R.NAYLOR	17.10.2022	DRAWN: S.SHOROMIDIS    SIZE: A3    SCALE: 1:500 PROJECT CONTRACT:	
REVISIONS		APPROVALS		DRAWN: S.SHOROMIDIS    SIZE: A3    SCALE: 1:500		NORTH EAST LINK TUNNELS UDLP ATTACHMENT 2 LANDSCAPE DESIGN BORLASE RESERVE SHEET 01 N.E.L.P. DRAWING No.: NEL-CNT-TRA-2990-ULS-DRG-0020    SUIT. CODE    REVISION 06	

16/10/2022 6:47:01 PM





FOR CONTINUATION REFER DRG\_0020

FOR CONTINUATION REFER DRG\_0022

SCALE 1:500 @ A3  
0 5 10 25m

T:\Projects\MEL\2019\19-02\06-02 - NEL PP01 - Project Works - J.D.P. Submission\DRP\Drawing Set (100-999)\NEL-CNT-TRA-2990-ULS-DRG-001.dgn

REV.	DESCRIPTION	DATE	APPROVED BY	APPROVALS	DATE	NAME	DATE	Conditions Of Use
06	FOR REVIEW	14.10.2022	DRAFTING		14.10.2022	S.BANSEMER	14.10.2022	This document has been developed for the purposes of the North East Link Program. Recipients of this document: - Are subject to obligations of confidentiality in relation to this document, and information handling obligations indicated by the Protective Marking/Security Classification as per Department of Transport Information Security Policy; and - May not rely upon the information contained in this document, and must rely absolutely on their own opinion and professional advice.
05	FOR REVIEW	12.10.2022	CHECKED BY		12.10.2022	S.BANSEMER	14.10.2022	
04	FOR REVIEW	01.09.2022	DESIGNED BY		14.10.2022	B.L.STRANGE	14.10.2022	
03	FOR REVIEW	10.08.2022	ENGINEERING CHECKED BY		14.10.2022	W.DODGIN	14.10.2022	
02	FOR REVIEW	23.06.2022	VERIFIED BY		14.10.2022	D.LIM	14.10.2022	
01	PUBLIC EXHIBITION	02.05.2022	APPROVED BY		17.10.2022	R.NAYLOR	17.10.2022	

© North East Link Program SPARK NORTH EAST LINK Tract Landscape Architects Urban Designers Town Planners	MAJOR TRANSPORT INFRASTRUCTURE AUTHORITY VICTORIA'S BIG BUILD Protective Marking: OFFICIAL: Sensitive CAD FILE:	NORTH EAST LINK PROGRAM GPO BOX 4509, MELBOURNE, VICTORIA 3001 PHONE 1800 105 105	DOT DRAWING No.: REV.:	NORTH EAST LINK TUNNELS UDLP ATTACHMENT 2 LANDSCAPE DESIGN BORLASE RESERVE SHEET 02	PROJECT CONTRACT:	NELP DRAWING No.: NEL-CNT-TRA-2990-ULS-DRG-0021	SUIT. CODE 06	REVISION 06
--	--	---	---------------------------	--	-------------------	--	------------------	----------------


16/10/2022 6:47:04 PM





FOR CONTINUATION REFER DRG\_0021

FOR CONTINUATION REFER DRG\_0023



T:\Projects\MEL2019\19-0206-02 - NEL PP01 - Project Works - J.D.P. Submission\DRG\Drawing Set (100-999)\NEL-CNT-TRA-2990-ULS-DRG-0022.dgn

© North East Link Program				DOT DRAWING No.:		REV.:	
06	FOR REVIEW	14.10.2022	DRAFTING		NORTH EAST LINK TUNNELS UDLP ATTACHMENT 2 LANDSCAPE DESIGN BORLASE RESERVE SHEET 03		
05	FOR REVIEW	12.10.2022	CHECKED BY	S.BANSEMER	PROJECT CONTRACT: NELP DRAWING No.:		
04	FOR REVIEW	01.09.2022	DESIGNED BY	B.L.STRANGE	SUIT. CODE		
03	FOR REVIEW	10.08.2022	ENGINEERING	W.DODGIN	REVISION		
02	FOR REVIEW	23.08.2022	CHECKED BY	D.LIM	06		
01	PUBLIC EXHIBITION	02.05.2022	VERIFIED BY	R.NAYLOR	NORTH EAST LINK PROGRAM		
REV.	DESCRIPTION	DATE	APPROVED BY		GPO BOX 4509, MELBOURNE, VICTORIA 3001 PHONE 1800 105 105		
REVISIONS				APPROVALS		MAJOR TRANSPORT INFRASTRUCTURE AUTHORITY	
				DRAWN: S.SHOROMIDIS		VICTORIA'S BIG BUILD	
				SIZE: A3		NORTH EAST LINK PROGRAM	
				SCALE: 1:500		Protective Marking: OFFICIAL: Sensitive	
				LANDSCAPE ARCHITECTS		PROJECT CONTRACT: NELP DRAWING No.:	
				Tract Urban Designers Town Planners		SUIT. CODE	
				CAD FILE:		REVISION	
						06	

16/10/2022 6:47:07 PM





T:\Projects\MEL20191910-0206-02 - NEL PP01 - Project W04 - J.D.P. Submission\DRG\Drawing Set (100-999)\NEL-CNT-TRA-2990-ULS-DRG-0023.dgn

© North East Link Program				DOT DRAWING No. :		REV. :	
06	FOR REVIEW	14.10.2022	DRAFTING	NAME	DATE	<b>Conditions Of Use</b> This Document has been developed for the purposes of the North East Link Program. Recipients of this document: - Are subject to obligations of confidentiality in relation to this document, and information handling obligations indicated by the Protective Marking/Security Classification as per Department of Transport Information Security Policy; and - May not rely upon the information contained in this document, and must rely absolutely on their own opinion and professional advice.	
05	FOR REVIEW	12.10.2022	CHECKED BY	S.BANSEMER	14.10.2022		
04	FOR REVIEW	01.09.2022	DESIGNED BY	B.L. ESTRANGE	14.10.2022		
03	FOR REVIEW	10.08.2022	ENGINEERING	W.DODGIN	14.10.2022		
02	FOR REVIEW	23.06.2022	CHECKED BY	D.LIM	14.10.2022		
01	PUBLIC EXHIBITION	02.05.2022	VERIFIED BY	R.NAYLOR	17.10.2022	DRAWN: S.SHOROMIDIS    SIZE: A3    SCALE: 1:500    CAD FILE:	
REV.	DESCRIPTION	DATE	APPROVED BY	APPROVALS	APPROVALS	PROJECT CONTRACT:	

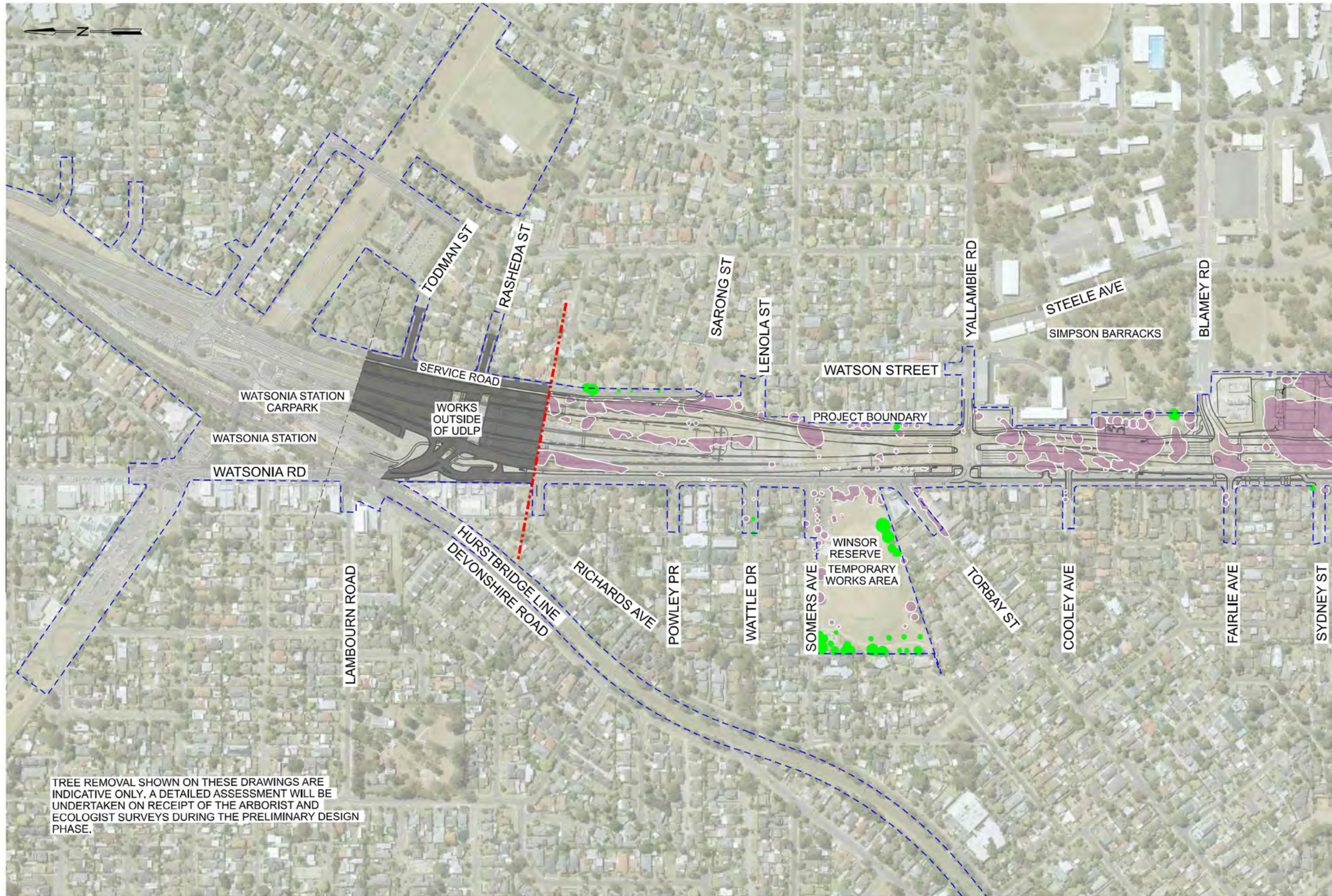
16/10/2022 6:47:10 PM





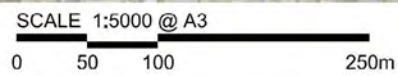
© North East Link Program				DOT DRAWING No. :		REV. :	
06	FOR REVIEW	14.10.2022	DRAFTING				
05	FOR REVIEW	12.10.2022	CHECKED BY	S.BANSEMER	14.10.2022		
04	FOR REVIEW	01.09.2022	DESIGNED BY	B.L. ESTRANGE	14.10.2022		
03	FOR REVIEW	10.08.2022	ENGINEERING		14.10.2022		
02	FOR REVIEW	23.08.2022	CHECKED BY	W.DODGIN	14.10.2022		
01	PUBLIC EXHIBITION	02.05.2022	VERIFIED BY	D.LIM	14.10.2022		
REV.	DESCRIPTION	DATE	APPROVED BY	R.NAYLOR	17.10.2022		
REVISIONS			APPROVALS		DRAWN: S.HOROMIDIS	SIZE: A3	
				<b>Conditions Of Use</b> This Document has been developed for the purposes of the North East Link Program. Recipients of this document: - Are subject to obligations of confidentiality in relation to this document, and information handling obligations indicated by the Protective Marking/Security Classification as per Department of Transport Information Security Policy; and - May not rely upon the information contained in this document, and must rely absolutely on their own opinion and professional advice.		SPARK NORTH EAST LINK Tract Landscape Architects Urban Designers Town Planners MAJOR TRANSPORT INFRASTRUCTURE AUTHORITY VICTORIA'S BIG BUILD NORTH EAST LINK PROGRAM GPO BOX 4509, MELBOURNE, VICTORIA 3001 PHONE 1800 105 105 Protective Marking: OFFICIAL: Sensitive CAD FILE:	
				PROJECT CONTRACT: NELP DRAWING No.: NEL-CNT-TRA-2990-ULS-DRG-0024		SUIT. CODE	REVISION
							06





FOR CONTINUATION REFER DRG\_0027

TREE REMOVAL SHOWN ON THESE DRAWINGS ARE INDICATIVE ONLY. A DETAILED ASSESSMENT WILL BE UNDERTAKEN ON RECEIPT OF THE ARBORIST AND ECOLOGIST SURVEYS DURING THE PRELIMINARY DESIGN PHASE.



LEGEND	
	PROJECT BOUNDARY
	INDICATIVE TREE CANOPY TO BE RETAINED
	INDICATIVE TREE CANOPY TO BE CONFIRMED TO BE REMOVED
	INDICATIVE EXTENT OF EXISTING TREE CANOPY REMOVAL

© North East Link Program

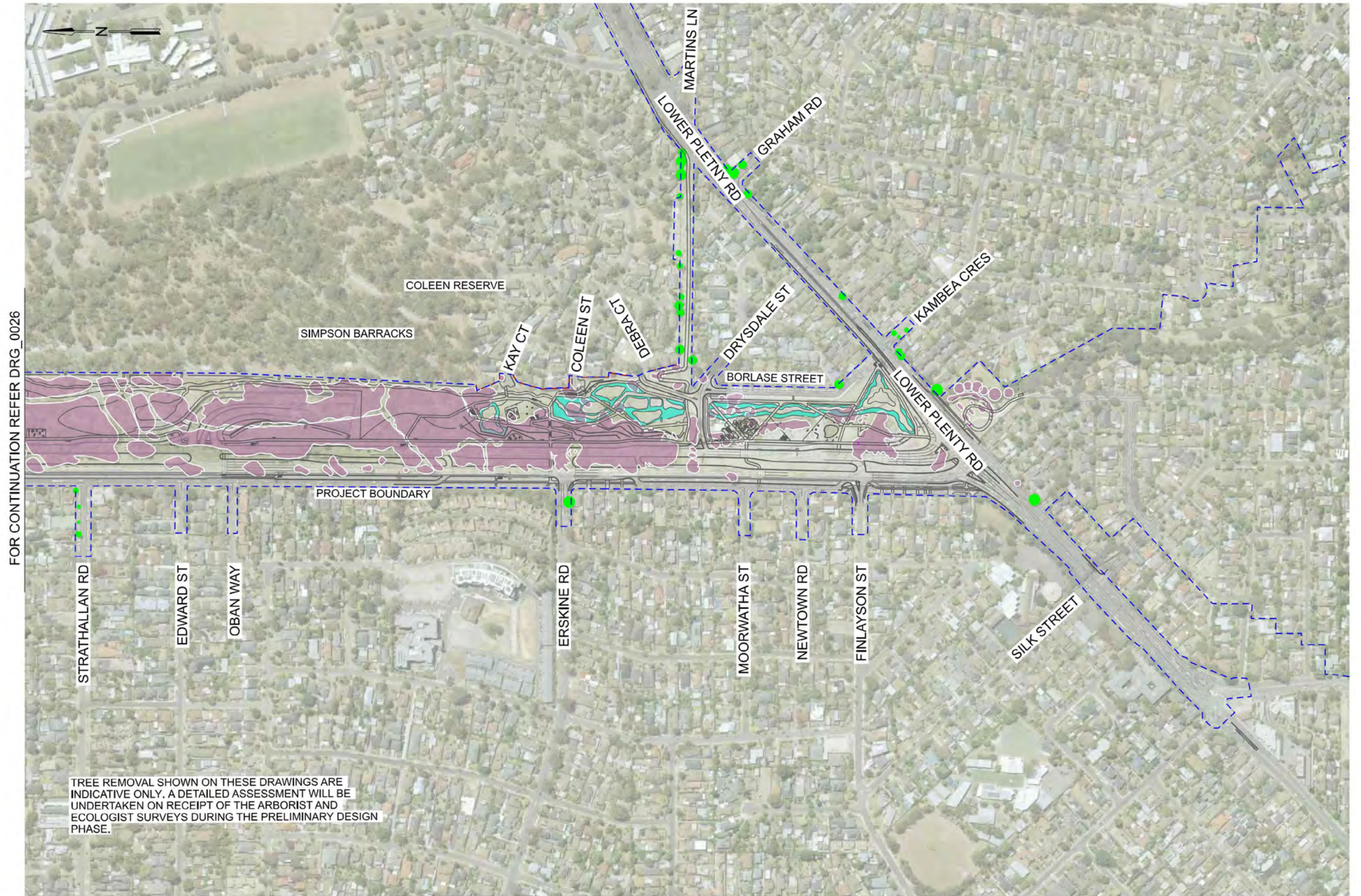
REV.	DESCRIPTION	DATE	APPROVED BY	APPROVALS
06	FOR REVIEW	14.10.2022	DRAFTING CHECKED BY S.BANSEMER	14.10.2022
05	FOR REVIEW	12.10.2022	DESIGNED BY B.L. ESTRANGE	14.10.2022
04	FOR REVIEW	01.09.2022	ENGINEERING CHECKED BY W.DODGIN	14.10.2022
03	FOR REVIEW	10.08.2022	VERIFIED BY D.LIM	14.10.2022
02	FOR REVIEW	23.06.2022	APPROVED BY R.NAYLOR	17.10.2022
01	PUBLIC EXHIBITION	02.05.2022		

Conditions Of Use	
This Document has been developed for the purposes of the North East Link Program.	
Recipients of this document:	
- Are subject to obligations of confidentiality in relation to this document, and information handling obligations indicated by the Protective Marking/Security Classification as per Department of Transport Information Security Policy; and	
- May not rely upon the information contained in this document, and must rely absolutely on their own opinion and professional advice	

DOT DRAWING No. :		REV. :
<b>NORTH EAST LINK TUNNELS UDLP</b> ATTACHMENT 2 <b>LANDSCAPE DESIGN</b> <b>TREE RETENTION &amp; REMOVAL PLAN SHEET 01</b>		
PROJECT CONTRACT.:	NELP DRAWING No.:	SUIT. CODE
	NEL-CNT-TRA-2990-ULS-DRG-0026	06


16/10/2022 6:47:15 PM





FOR CONTINUATION REFER DRG\_0026

TREE REMOVAL SHOWN ON THESE DRAWINGS ARE INDICATIVE ONLY. A DETAILED ASSESSMENT WILL BE UNDERTAKEN ON RECEIPT OF THE ARBORIST AND ECOLOGIST SURVEYS DURING THE PRELIMINARY DESIGN PHASE.



LEGEND	
	PROJECT BOUNDARY
	INDICATIVE TREE CANOPY TO BE RETAINED
	INDICATIVE TREE CANOPY TO BE CONFIRMED TO BE REMOVED
	INDICATIVE EXTENT OF EXISTING TREE CANOPY REMOVAL

© North East Link Program

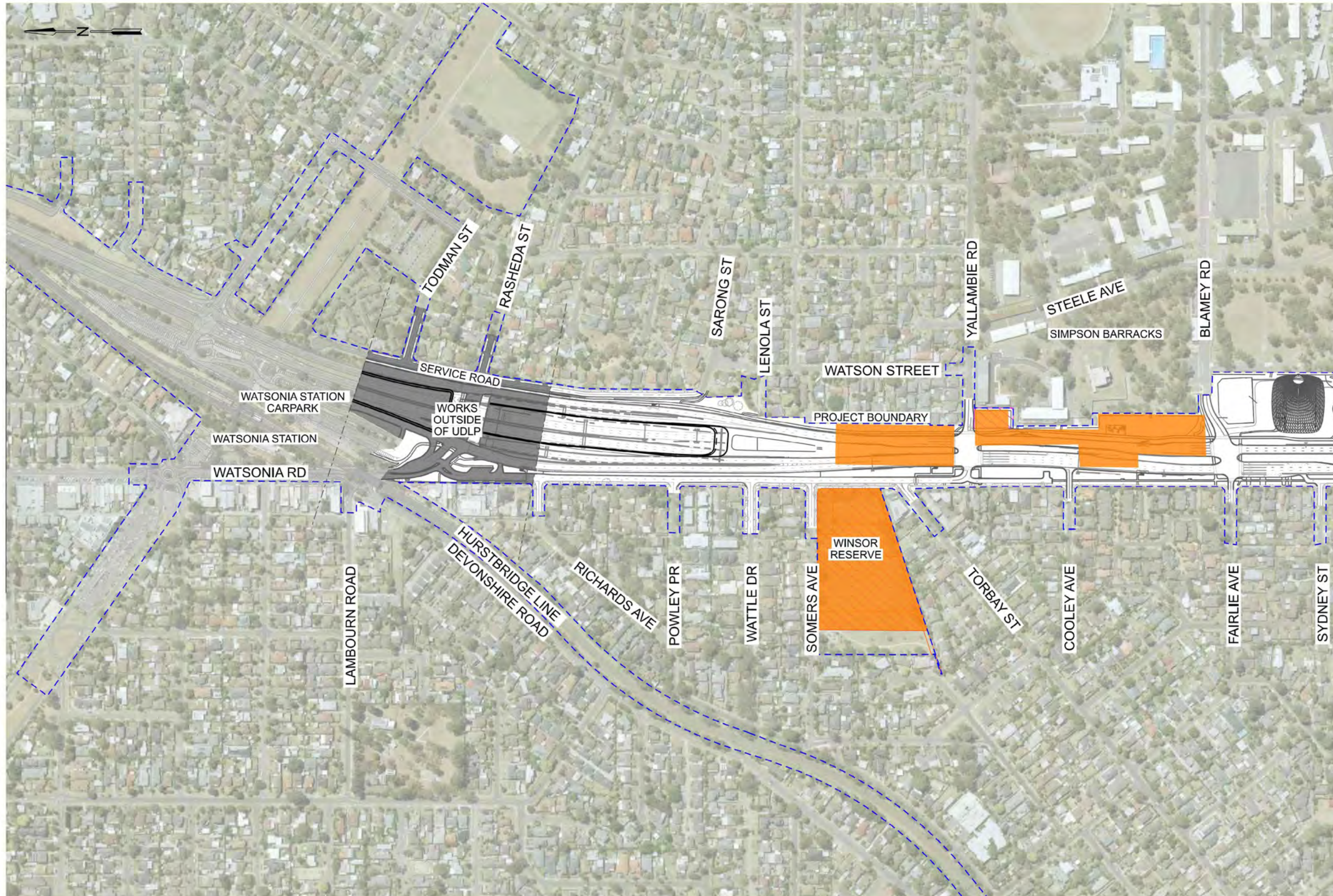
REV.	DESCRIPTION	DATE	APPROVED BY
06	FOR REVIEW	14.10.2022	
05	FOR REVIEW	12.10.2022	
04	FOR REVIEW	01.09.2022	
03	FOR REVIEW	10.08.2022	
02	FOR REVIEW	23.06.2022	
01	PUBLIC EXHIBITION	02.05.2022	

NAME	DATE	CONDITIONS OF USE
DRAFTING CHECKED BY: S.BANSEMER	14.10.2022	This Document has been developed for the purposes of the North East Link Program. Recipients of this document: - Are subject to obligations of confidentiality in relation to this document, and information handling obligations indicated by the Protective Marking/Security Classification as per Department of Transport Information Security Policy; and - May not rely upon the information contained in this document, and must rely absolutely on their own opinion and professional advice.
DESIGNED BY: B.L. ESTRANGE	14.10.2022	
ENGINEERING CHECKED BY: W.DODGIN	14.10.2022	
VERIFIED BY: D.LIM	14.10.2022	
APPROVED BY: R.NAYLOR	17.10.2022	

DOT DRAWING No.:		REV.:	
NORTH EAST LINK TUNNELS UDLP ATTACHMENT 2 LANDSCAPE DESIGN TREE RETENTION & REMOVAL PLAN SHEET 02			
PROJECT CONTRACT.:	NELP DRAWING No.:	SUIT. CODE	REVISION
	NEL-CNT-TRA-2990-ULS-DRG-0027		06

16/10/2022 6:47:18 PM





FOR CONTINUATION REFER DRG\_0029

SCALE 1:5000 @ A3  
0 50 100 250m

**LEGEND**

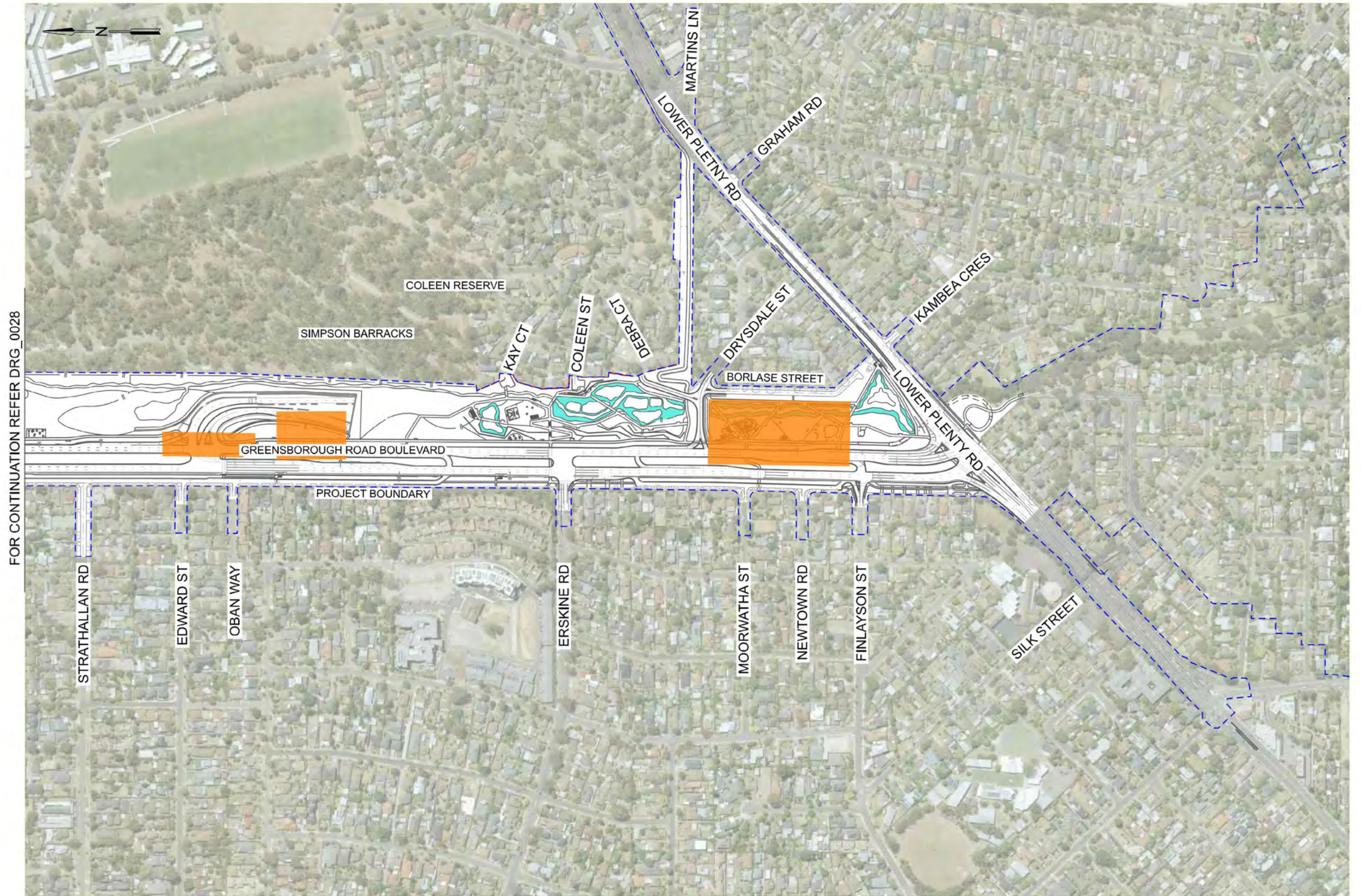
- PROJECT BOUNDARY
- TEMPORARY WORKS ZONE
- NO GO ZONE
- INDICATIVE PROPOSED CONSTRUCTION COMPOUND

T:\Projects\MEL20191910206-02 - NEL PP01 - Project Works - J.D.P. Submission\DRG\Drawing Set (100-999)\NEL-CNT-TRA-2990-ULS-DRG-0028.dgn


© North East Link Program				DOT DRAWING No. :		REV. :					
06	FOR REVIEW	14.10.2022	DRAFTING CHECKED BY	S.BANSEMER	14.10.2022						
05	FOR REVIEW	12.10.2022	DESIGNED BY	B.L. ESTRANGE	14.10.2022						
04	FOR REVIEW	01.09.2022	ENGINEERING CHECKED BY	W.DODGIN	14.10.2022						
03	FOR REVIEW	10.08.2022	VERIFIED BY	D.LIM	14.10.2022						
02	FOR REVIEW	23.06.2022	APPROVED BY	R.NAYLOR	17.10.2022						
01	PUBLIC EXHIBITION	02.05.2022									
REV.	DESCRIPTION	DATE	APPROVALS		DRAWN: S.SHOROMIDIS	SIZE: A3	SCALE: 1:500	PROJECT CONTRACT: :	NELP DRAWING No.: NEL-CNT-TRA-2990-ULS-DRG-0028	SUIT. CODE	REVISION
Conditions Of Use This Document has been developed for the purposes of the North East Link Program. Recipients of this document: - Are subject to obligations of confidentiality in relation to this document, and information handling obligations indicated by the Protective Marking/Security Classification as per Department of Transport Information Security Policy; and - May not rely upon the information contained in this document, and must rely absolutely on their own opinion and professional advice.											

16/10/2022 6:47:20 PM





FOR CONTINUATION REFER DRG\_0028



LEGEND	
	PROJECT BOUNDARY
	TEMPORARY WORKS ZONE
	NO GO ZONE
	INDICATIVE PROPOSED CONSTRUCTION COMPOUND

T:\Projects\MEL2019\19-0206-02 - NEL PP01 - Project Wide - J.D.P. Submission\DR-Drawing Set (100-999)\NEL-CNT-TRA-2990-ULS-DRG-0028.dgn

REV.	DESCRIPTION	DATE	APPROVED BY
06	FOR REVIEW	14.10.2022	DRAFTING CHECKED BY S.BANSEMER
05	FOR REVIEW	12.10.2022	DESIGNED BY B.L. ESTRANGE
04	FOR REVIEW	01.09.2022	ENGINEERING CHECKED BY W.DODGIN
03	FOR REVIEW	10.08.2022	VERIFIED BY D.LIM
02	FOR REVIEW	23.06.2022	APPROVED BY R.NAYLOR
01	PUBLIC EXHIBITION	02.05.2022	

NAME	DATE
S.BANSEMER	14.10.2022
B.L. ESTRANGE	14.10.2022
W.DODGIN	14.10.2022
D.LIM	14.10.2022
R.NAYLOR	17.10.2022

© North East Link Program

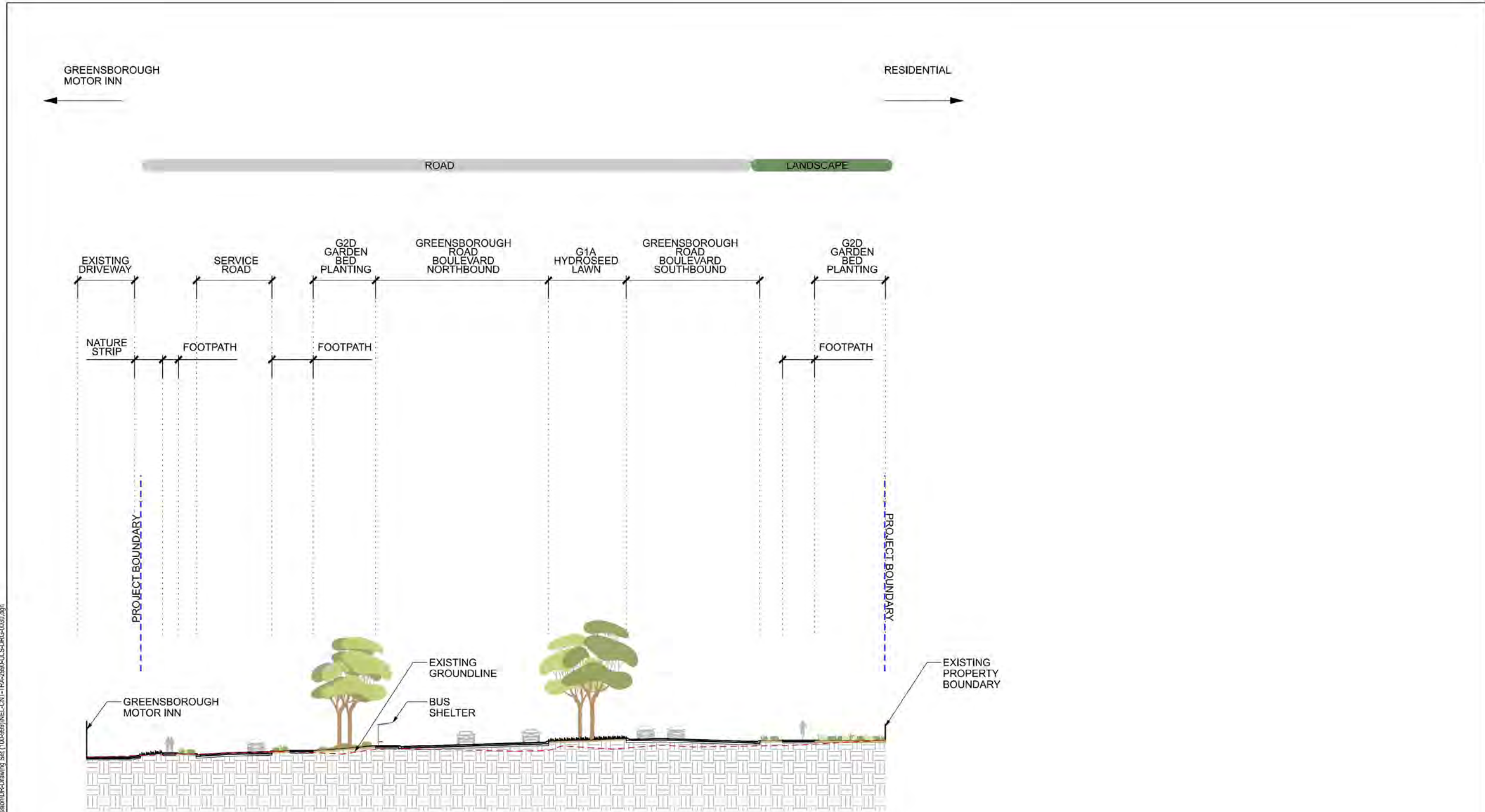
Conditions Of Use  
 This Document has been developed for the purposes of the North East Link Program.  
 Recipients of this document:  
 - Are subject to obligations of confidentiality in relation to this document, and information handling obligations indicated by the Protective Marking/Security Classification as per Department of Transport Information Security Policy; and  
 - May not rely upon the information contained in this document, and must rely absolutely on their own opinion and professional advice

PROJECT CONTRACT:.	NELP DRAWING No.: NEL-CNT-TRA-2990-ULS-DRG-0029	SUIT. CODE	REVISION
			06

DOT DRAWING No.:	REV.:

16/10/2022 6:47:23 PM





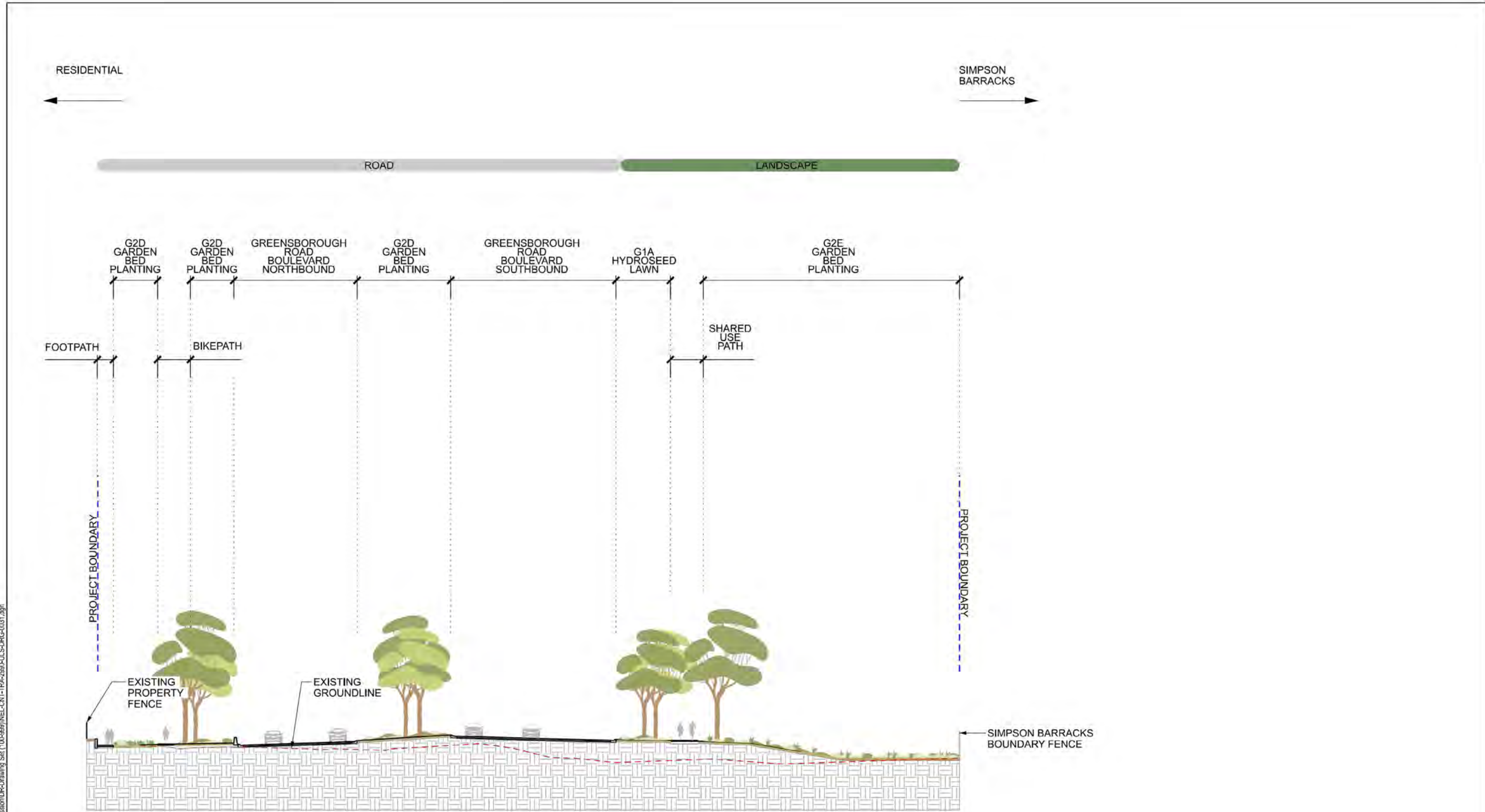
1 GREENSBOROUGH ROAD BOULEVARD AND SERVICE ROAD  
DRG - 0016  
1:400

SCALE 1:400 @ A3  
0 4 8 20m

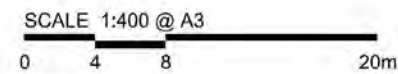
© North East Link Program				DOT DRAWING No. :		REV. :	
06	FOR REVIEW	14.10.2022	DRAFTING	NAME	DATE	<b>Conditions Of Use</b> This Document has been developed for the purposes of the North East Link Program. Recipients of this document: - Are subject to obligations of confidentiality in relation to this document, and information handling obligations indicated by the Protective Marking/Security Classification as per Department of Transport Information Security Policy; and - May not rely upon the information contained in this document, and must rely absolutely on their own opinion and professional advice.	
05	FOR REVIEW	12.10.2022	CHECKED BY	S.BANSEMER	14.10.2022		
04	FOR REVIEW	01.09.2022	DESIGNED BY	B.L.STRANGE	14.10.2022		
03	FOR REVIEW	10.08.2022	ENGINEERING	W.DODGIN	14.10.2022		
02	FOR REVIEW	23.06.2022	CHECKED BY	D.LIM	14.10.2022		
01	PUBLIC EXHIBITION	02.05.2022	VERIFIED BY	R.NAYLOR	17.10.2022		
REV.	DESCRIPTION	DATE	APPROVED BY	APPROVALS	APPROVALS	DRAWN: S.HOROMDIS SIZE: A3 SCALE: 1:400	DRAWING No.: NEL-CNT-TRA-2990-ULS-DRG-0030 SUIT. CODE 06

16/10/2022 6:47:26 PM





2 GREENSBOROUGH ROAD BOULEVARD AND SHARED USE PATH  
DRG - 0016  
1:400



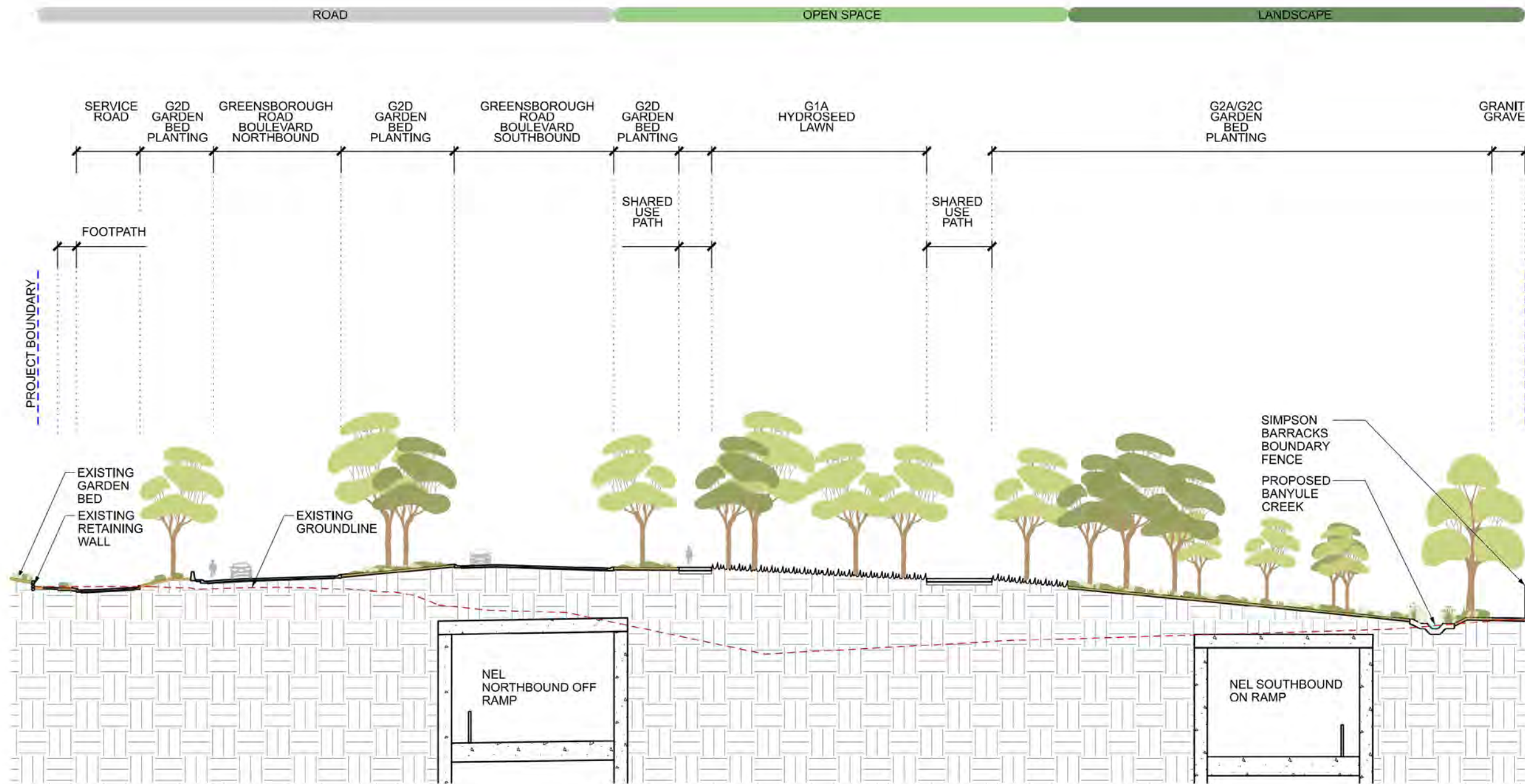
© North East Link Program				DOT DRAWING No. :		REV. :	
06	FOR REVIEW	14.10.2022	DRAFTING	NAME	DATE	<b>Conditions Of Use</b> This Document has been developed for the purposes of the North East Link Program. Recipients of this document: - Are subject to obligations of confidentiality in relation to this document, and information handling obligations indicated by the Protective Marking/Security Classification as per Department of Transport Information Security Policy; and - May not rely upon the information contained in this document, and must rely absolutely on their own opinion and professional advice.	
05	FOR REVIEW	12.10.2022	CHECKED BY	S.BANSEMER	14.10.2022		
04	FOR REVIEW	01.09.2022	DESIGNED BY	B.L.STRANGE	14.10.2022		
03	FOR REVIEW	10.08.2022	ENGINEERING CHECKED BY	W.DODGIN	14.10.2022		
02	FOR REVIEW	23.06.2022	VERIFIED BY	D.LIM	14.10.2022		
01	PUBLIC EXHIBITION	02.05.2022	APPROVED BY	R.NAYLOR	17.10.2022	DRAWN: S.HOROMDIS    SIZE: A3    SCALE: 1:400 PROJECT CONTRACT:	
REVISIONS		APPROVALS		DRAWN: S.HOROMDIS    SIZE: A3    SCALE: 1:400		NORTH EAST LINK TUNNELS UDLP ATTACHMENT 2 LANDSCAPE DESIGN SITE SECTION SHEET 02	
				SPARK NORTH EAST LINK Tract Landscape Architects Urban Designers Town Planners Protective Marking: OFFICIAL: Sensitive CAD FILE:		MAJOR TRANSPORT INFRASTRUCTURE AUTHORITY VICTORIA'S BIG BUILD GPO BOX 4566 MELBOURNE, VICTORIA 3001 PHONE 1800 105 105	
				NELP DRAWING No.:		SUIT. CODE	
				NEL-CNT-TRA-2990-ULS-DRG-0031		REVISION: 06	

16/10/2022 6:47:26 PM



RESIDENTIAL

SIMPSON BARRACKS



3 GREENSBOROUGH ROAD BOULEVARD AND BORLASE RESERVE  
DRG - 0017  
1:400

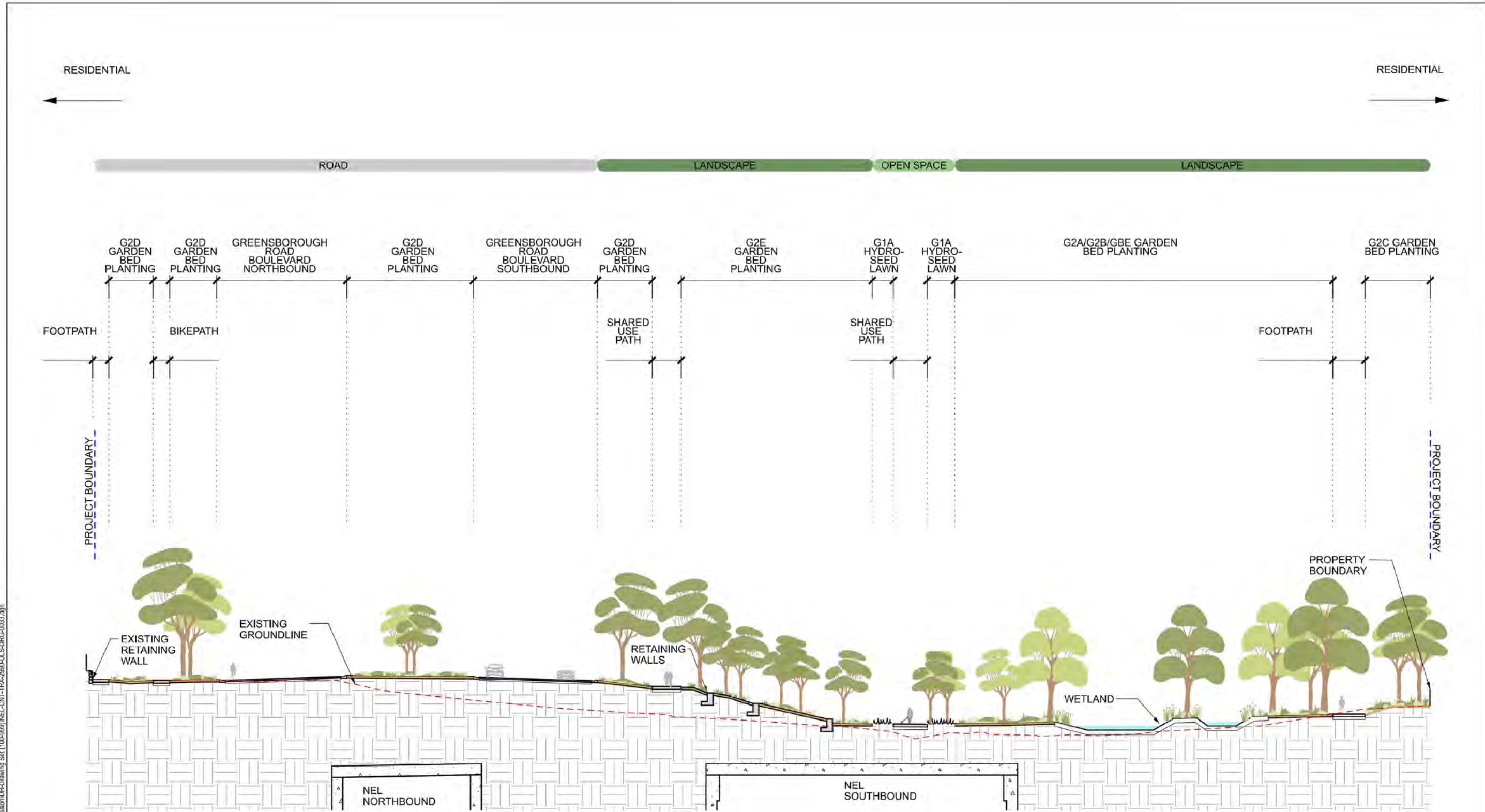
SCALE 1:400 @ A3  
0 4 8 20m

T:\Projects\NEL\2018\1910-0206-02 - NEL PP\01 - Project\Wish - J.D.P. Submission\DRG\Drawing Set (100-999)\NEL-CNT-TRA-2990-ULS-DRG-0032.dgn

© North East Link Program				DOT DRAWING No.:		REV.:	
06	FOR REVIEW	14.10.2022	DRAFTING CHECKED BY	S.BANSEMER	14.10.2022	<b>NORTH EAST LINK TUNNELS UDLP</b> ATTACHMENT 2 <b>LANDSCAPE DESIGN</b> SITE SECTION SHEET 03	
05	FOR REVIEW	12.10.2022	DESIGNED BY	B.L. ESTRANGE	14.10.2022		
04	FOR REVIEW	01.09.2022	ENGINEERING CHECKED BY	W.DODGIN	14.10.2022		
03	FOR REVIEW	10.08.2022	VERIFIED BY	D.LIM	14.10.2022		
02	FOR REVIEW	23.06.2022	APPROVED BY	R.NAYLOR	17.10.2022		
01	PUBLIC EXHIBITION	02.05.2022					
REV.	DESCRIPTION	DATE	APPROVALS	APPROVED BY	DATE	PROJECT CONTRACT.:	NEL DRAWING No.:
	REVISIONS						NEL-CNT-TRA-2990-ULS-DRG-0032
				DRAWN: S.HOROMDIS	SIZE: A3	CAD FILE:	SUIT. CODE
				SCALE: 1:400			REVISION
							06

16/10/2022 6:47:27 PM





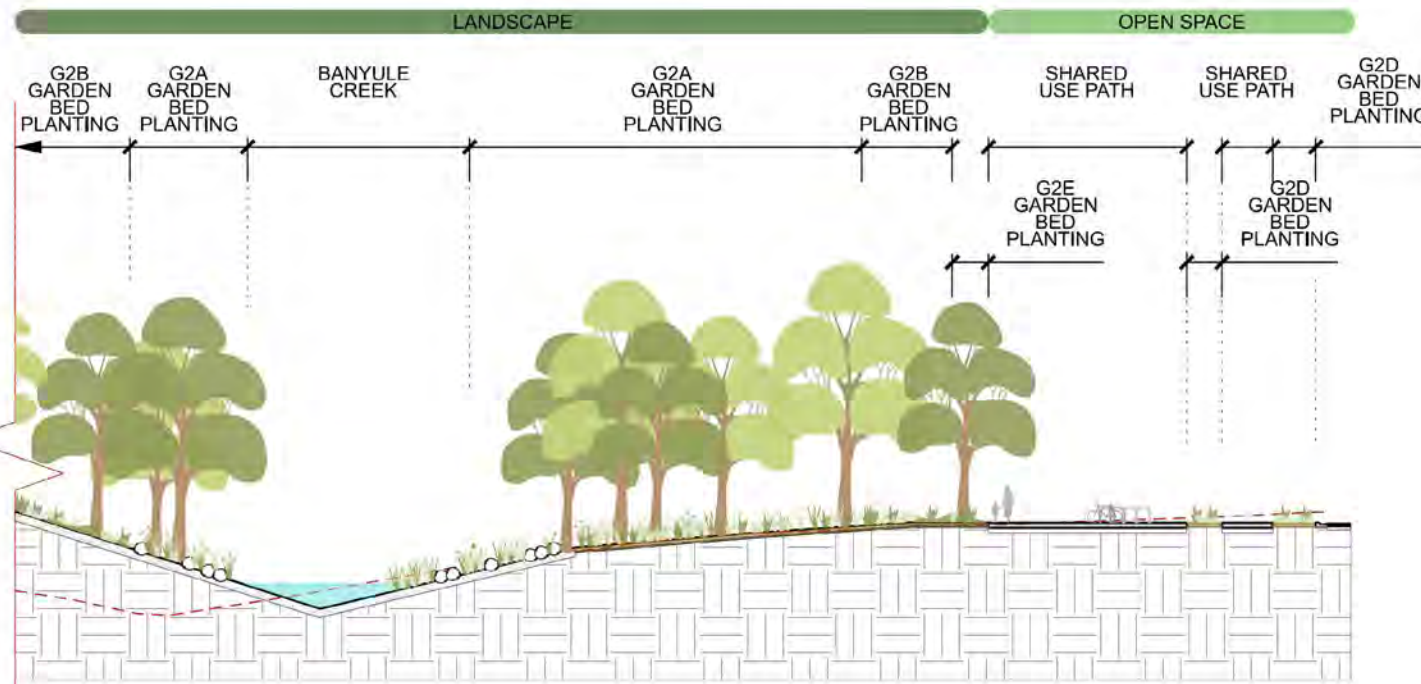
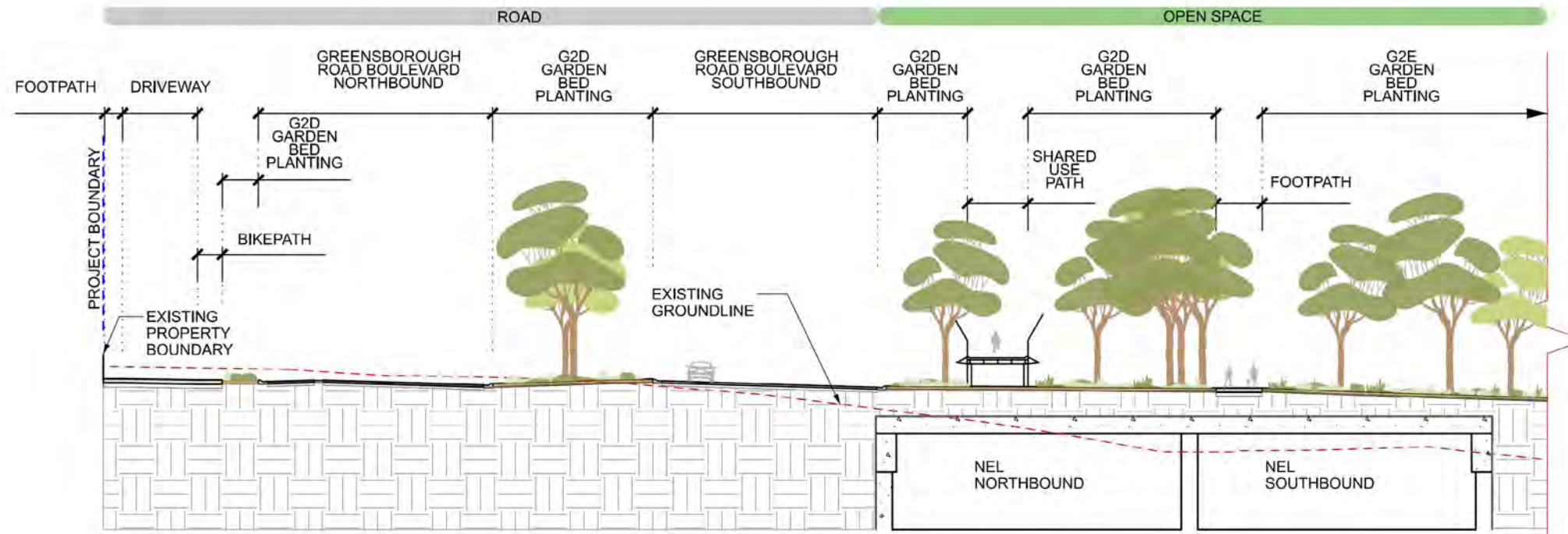
4 GREENSBOROUGH ROAD BOULEVARD AND TERRACED PLANTING  
DRG - 0018  
1:400

SCALE 1:400 @ A3  
0 4 8 20m

© North East Link Program				DOT DRAWING No.:		REV.:	
06	FOR REVIEW	14.10.2022	DRAFTING CHECKED BY	S.BANSEMER	14.10.2022	<b>NORTH EAST LINK TUNNELS UDLP</b> ATTACHMENT 2 <b>LANDSCAPE DESIGN</b> SITE SECTION SHEET 04	
05	FOR REVIEW	12.10.2022	DESIGNED BY	B.L. ESTRANGE	14.10.2022		
04	FOR REVIEW	01.09.2022	ENGINEERING CHECKED BY	W.DODGIN	14.10.2022		
03	FOR REVIEW	10.08.2022	VERIFIED BY	D.LIM	14.10.2022		
02	FOR REVIEW	23.06.2022	APPROVED BY	R.NAYLOR	17.10.2022		
01	PUBLIC EXHIBITION	02.05.2022					
REV.	DESCRIPTION	DATE	APPROVALS	APPROVED BY	DATE	PROJECT CONTRACT:	NELP DRAWING No.: NEL-CNT-TRA-2990-ULS-DRG-0033
				APPROVALS	DATE	SUIT. CODE	REVISION
				APPROVED BY	DATE		06

16/10/2022 6:47:27 PM





5 GREENSBOROUGH ROAD BOULEVARD AND BANYULE CREEK  
DRG - 0018  
1:400

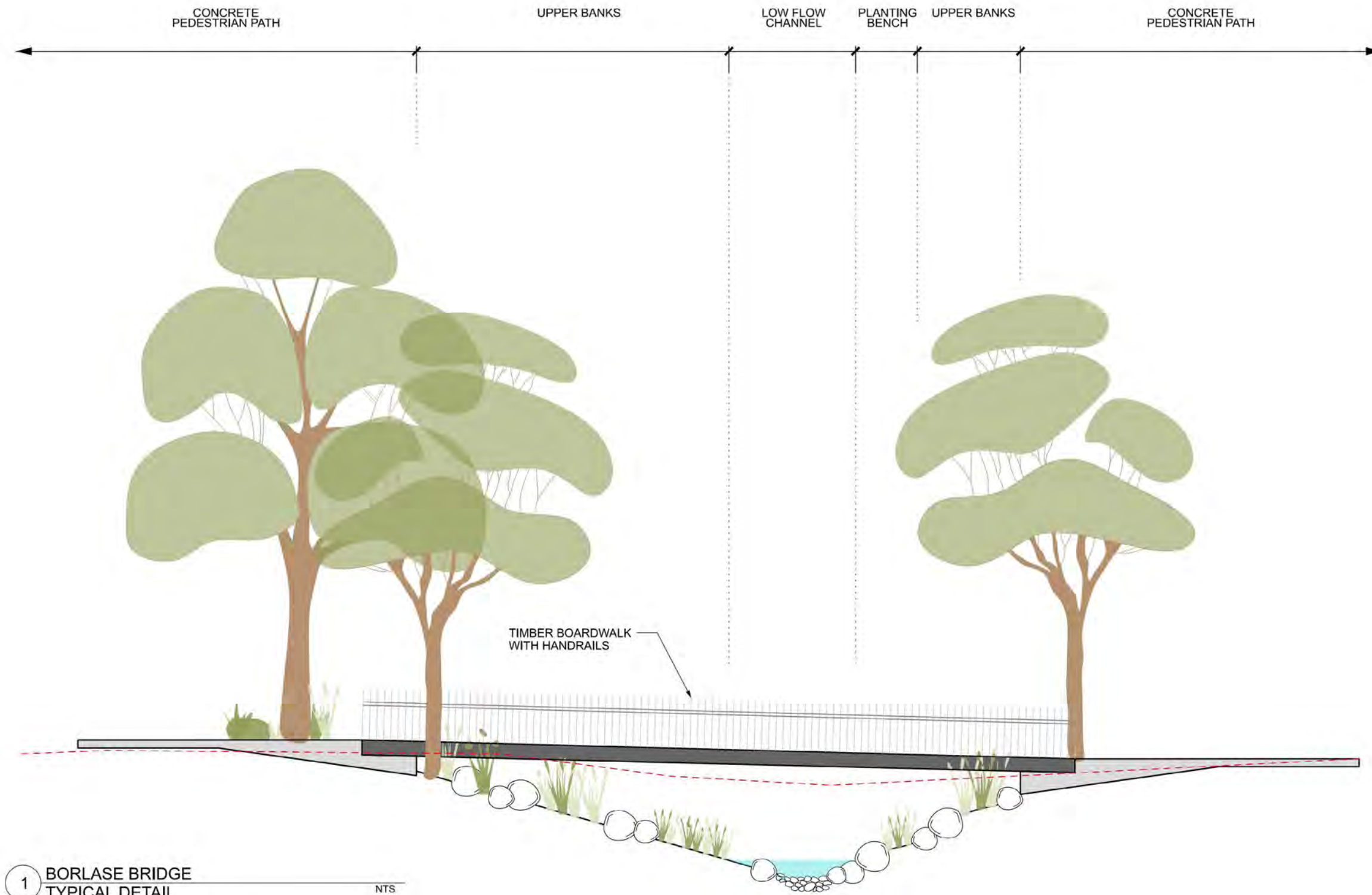
SCALE 1:400 @ A3  
0 4 8 20m

T:\Projects\NEL\2018\1910206-02 - NEL PP\01 - Project\Wish - J.D.P. Submission\DRG\Drawing Set (1:00-999)\NEL-CNT-TRA-2990-ULS-DRG-0034.dgn

© North East Link Program				DOT DRAWING No.:		REV.:	
06	FOR REVIEW	14.10.2022	DRAFTING	NAME	DATE	<b>MAJOR TRANSPORT INFRASTRUCTURE AUTHORITY</b> <b>VICTORIA'S BIG BUILD</b> GPO BOX 456, MELBOURNE, VICTORIA 3001 PHONE 1800 105 105	
05	FOR REVIEW	12.10.2022	CHECKED BY	S.BANSEMER	14.10.2022		
04	FOR REVIEW	01.09.2022	DESIGNED BY	B.L. ESTRANGE	14.10.2022		
03	FOR REVIEW	10.08.2022	ENGINEERING CHECKED BY	W.DODGIN	14.10.2022		
02	FOR REVIEW	23.06.2022	VERIFIED BY	D.LIM	14.10.2022		
01	PUBLIC EXHIBITION	02.05.2022	APPROVED BY	R.NAYLOR	17.10.2022		
REV.	DESCRIPTION	DATE	APPROVALS	DRAWN: S.HOROMDIS		SIZE: A3	PROJECT CONTRACT: NELP DRAWING No.: NEL-CNT-TRA-2990-ULS-DRG-0034
REVISIONS				APPROVALS		SCALE: 1:400	

16/10/2022 6:47:28 PM





1 BORLASE BRIDGE TYPICAL DETAIL NTS

T:\Projects\MEL2019\1910206-02 - NEL PP01 - Project Work - Project Work - JLP Submission\DR-Drawing Set (100-999)\NEL-CNT-TRA-2990-ULS-DRG-0040.dgn

© North East Link Program

REV.	DESCRIPTION	DATE	APPROVED BY	APPROVALS
06	FOR REVIEW	14.10.2022	DRAFTING	
05	FOR REVIEW	12.10.2022	CHECKED BY	S.BANSEMER
04	FOR REVIEW	01.09.2022	DESIGNED BY	B.L'ESTRANGE
03	FOR REVIEW	10.08.2022	ENGINEERING	W.DODGIN
02	FOR REVIEW	23.06.2022	CHECKED BY	D.LIM
01	PUBLIC EXHIBITION	02.05.2022	VERIFIED BY	R.NAYLOR

NAME	DATE
S.BANSEMER	14.10.2022
B.L'ESTRANGE	14.10.2022
W.DODGIN	14.10.2022
D.LIM	14.10.2022
R.NAYLOR	17.10.2022

**Conditions Of Use**  
 This Document has been developed for the purposes of the North East Link Program.  
 Recipients of this document:  
 - Are subject to obligations of confidentiality in relation to this document, and information handling obligations indicated by the Protective Marking/Security Classification as per Department of Transport Information Security Policy; and  
 - May not rely upon the information contained in this document, and must rely absolutely on their own opinion and professional advice.

SPARK NORTH EAST LINK  
 Tract Landscape Architects Urban Designers Town Planners

MAJOR TRANSPORT INFRASTRUCTURE AUTHORITY  
**VICTORIA'S BIG BUILD**

NORTH EAST LINK PROGRAM  
 GPO BOX 4596, MELBOURNE, VICTORIA 3001  
 PHONE 1800 105 105

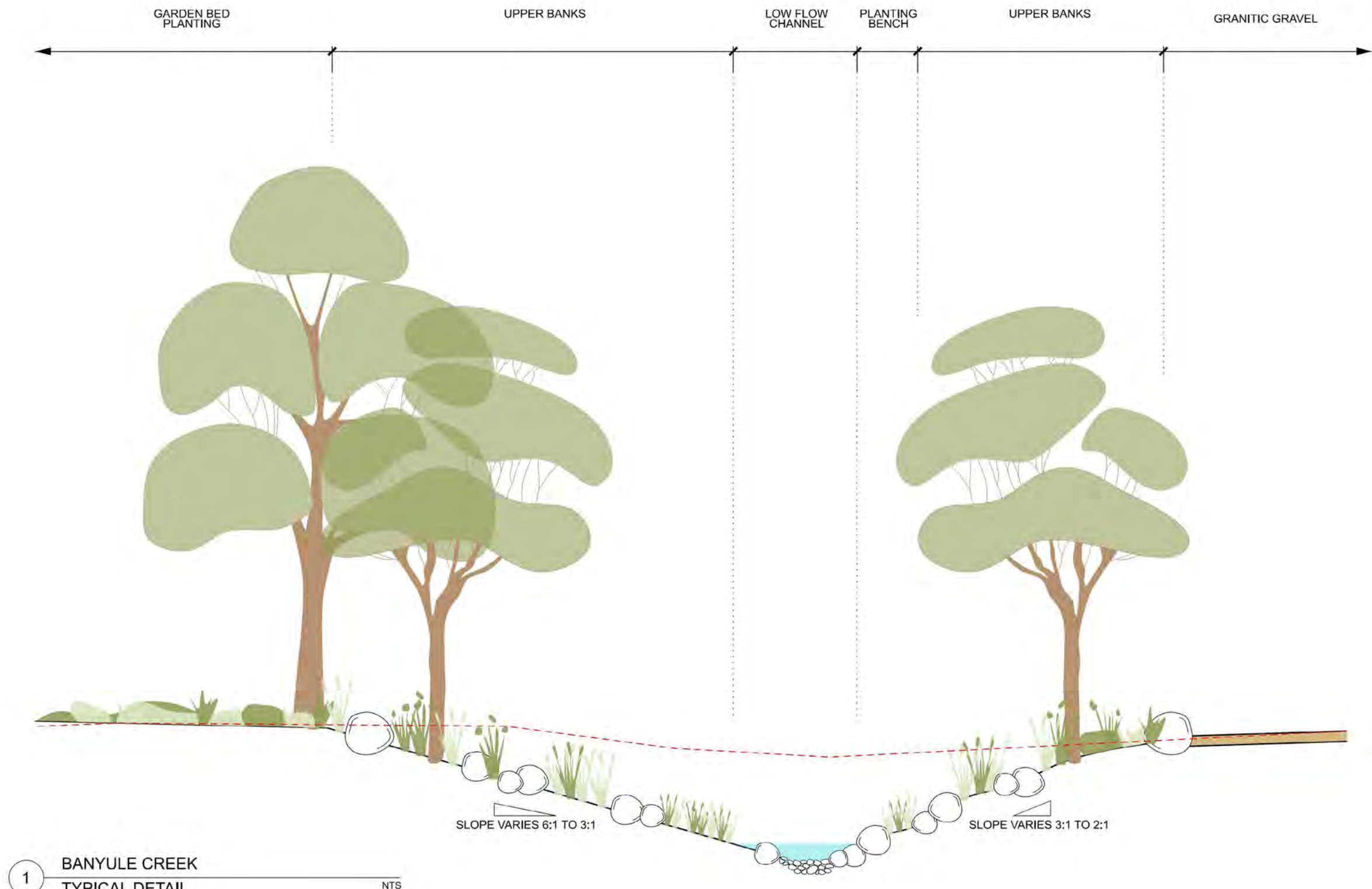
Protective Marking: **OFFICIAL: Sensitive**

CAD FILE:

DOT DRAWING No.:		REV.:	
NORTH EAST LINK TUNNELS UDLP ATTACHMENT 2 LANDSCAPE DESIGN BANYULE CREEK TYPICAL BRIDGE DETAILED SECTION			
PROJECT CONTRACT.:	NELP DRAWING No.:	SUIT. CODE	REVISION
	NEL-CNT-TRA-2990-ULS-DRG-0040		06

16/10/2022 6:47:28 PM





1 BANYULE CREEK TYPICAL DETAIL NTS

T:\Projects\NEL\2019\1910206-02 - NEL PP\01 - Project Work\J.D.P. Submission\DR-Drawing Set (100-999)\NEL-CNT-TRA-2990-ULS-DRG-0041.dgn

© North East Link Program				DOT DRAWING No. :		REV. :			
06	FOR REVIEW	14.10.2022	DRAFTING CHECKED BY	S.BANSEMER	14.10.2022	<b>NORTH EAST LINK TUNNELS UDLP</b> ATTACHMENT 2 <b>LANDSCAPE DESIGN</b> BANYULE CREEK DETAILED SECTION			
05	FOR REVIEW	12.10.2022	DESIGNED BY	B.L. ESTRANGE	14.10.2022				
04	FOR REVIEW	01.09.2022	ENGINEERING CHECKED BY	W.DODGIN	14.10.2022				
03	FOR REVIEW	10.08.2022	VERIFIED BY	D.LIM	14.10.2022				
02	FOR REVIEW	23.06.2022	APPROVED BY	R.NAYLOR	17.10.2022				
01	PUBLIC EXHIBITION	02.05.2022							
REV.	DESCRIPTION	DATE	APPROVED BY			PROJECT CONTRACT.:	NEL DRAWING No.:	SUIT. CODE	REVISION
	REVISIONS		APPROVALS				NEL-CNT-TRA-2990-ULS-DRG-0041		06

16/10/2022 6:47:29 PM



Approved SI2 content and design detail within NEL Tunnels UDLP has been TRANSFERRED to the Eastern Freeway Upgrades - Burke Road to Tram Road UDLP.

# NORTH EAST LINK TUNNELS PROJECT

## UDLP ATTACHMENT 2 - LANDSCAPE LANDSCAPE WORKS - SOUTH



TABLE OF CONTENTS

DRAWING NUMBER	TITLE
NEL-CNT-TRA-2990-ULS-DRG-0050	COVER SHEET & DRAWING INDEX
NEL-CNT-TRA-2990-ULS-DRG-0051	KEY PLAN
NEL-CNT-TRA-2990-ULS-DRG-0060	SURFACE TREATMENT PLAN SHEET 01
NEL-CNT-TRA-2990-ULS-DRG-0061	SURFACE TREATMENT PLAN SHEET 02
NEL-CNT-TRA-2990-ULS-DRG-0062	SURFACE TREATMENT PLAN SHEET 03
NEL-CNT-TRA-2990-ULS-DRG-0063	SURFACE TREATMENT PLAN SHEET 04
NEL-CNT-TRA-2990-ULS-DRG-0064	SURFACE TREATMENT PLAN SHEET 05
NEL-CNT-TRA-2990-ULS-DRG-0065	SURFACE TREATMENT PLAN SHEET 06
NEL-CNT-TRA-2990-ULS-DRG-0066	SURFACE TREATMENT PLAN SHEET 07
NEL-CNT-TRA-2990-ULS-DRG-0067	SURFACE TREATMENT PLAN SHEET 08
NEL-CNT-TRA-2990-ULS-DRG-0070	LANDSCAPE CULTURAL PRECINCT SHEET 01
NEL-CNT-TRA-2990-ULS-DRG-0071	SOUTHERN PORTAL SHEET 02
NEL-CNT-TRA-2990-ULS-DRG-0072	SOUTHERN PORTAL SHEET 03
NEL-CNT-TRA-2990-ULS-DRG-0080	TREE RETENTION & REMOVAL PLAN SHEET 01
NEL-CNT-TRA-2990-ULS-DRG-0081	TREE RETENTION & REMOVAL PLAN SHEET 02
NEL-CNT-TRA-2990-ULS-DRG-0082	TREE RETENTION & REMOVAL PLAN SHEET 03
NEL-CNT-TRA-2990-ULS-DRG-0083	CONSTRUCTION COMPOUND PLAN SHEET 01
NEL-CNT-TRA-2990-ULS-DRG-0084	CONSTRUCTION COMPOUND PLAN SHEET 02
NEL-CNT-TRA-2990-ULS-DRG-0085	CONSTRUCTION COMPOUND PLAN SHEET 03
NEL-CNT-TRA-2990-ULS-DRG-0088	SITE SECTION SHEET 01
NEL-CNT-TRA-2990-ULS-DRG-0089	SITE SECTION SHEET 02
NEL-CNT-TRA-2990-ULS-DRG-0090	SITE SECTION SHEET 03
NEL-CNT-TRA-2990-ULS-DRG-0091	SITE SECTION SHEET 04
NEL-CNT-TRA-2990-ULS-DRG-0092	SITE SECTION SHEET 05
NEL-CNT-TRA-2990-ULS-DRG-0093	SITE SECTION SHEET 06
NEL-CNT-TRA-2990-ULS-DRG-0094	SITE SECTION SHEET 07
NEL-CNT-TRA-2990-ULS-DRG-0095	SITE SECTION SHEET 08
NEL-CNT-TRA-2990-ULS-DRG-0096	SITE SECTION SHEET 09
NEL-CNT-TRA-2990-ULS-DRG-0097	SITE SECTION SHEET 10
NEL-CNT-TRA-2990-ULS-DRG-0098	SITE SECTION SHEET 11
NEL-CNT-TRA-2990-ULS-DRG-0099	CULTURAL PRECINCT BRIDGE DETAILED SECTION

T:\Projects\NEL\2018\10-0206-02 - NEL PP101 - Project Works\ JDLP Submission\DRP\Drawing Set\100-9999\NEL-CNT-TRA-2990-ULS-DRG-0050.dgn

© North East Link Program

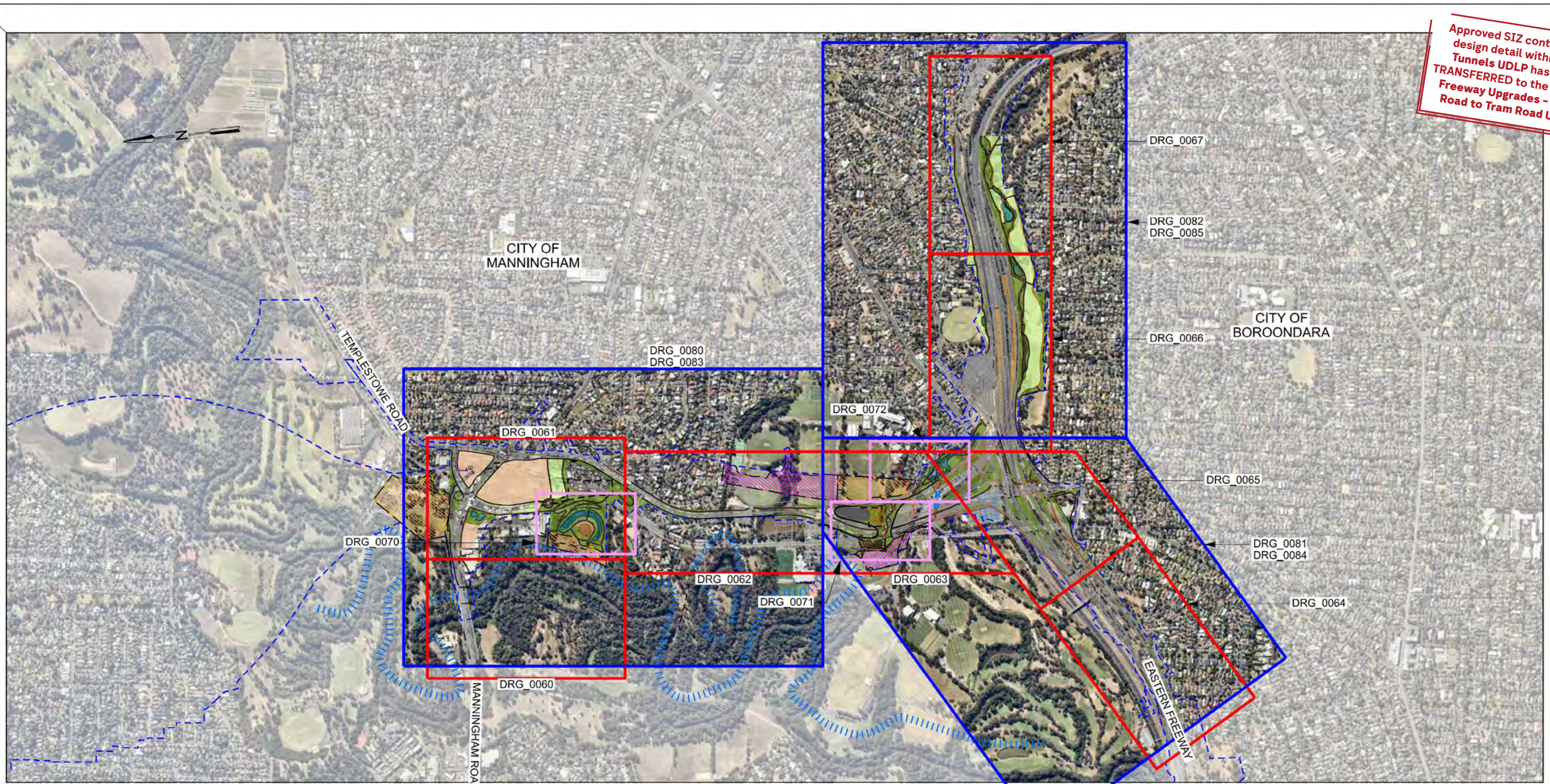
REV.	DESCRIPTION	DATE	APPROVED BY	APPROVALS
06	FOR REVIEW	14.10.2022	DRAFTING CHECKED BY: S.BANSEMER	<p><b>Conditions Of Use</b></p> <p>This Document has been developed for the purposes of the North East Link Program.</p> <p>Recipients of this document:</p> <ul style="list-style-type: none"> <li>- Are subject to obligations of confidentiality in relation to this document, and information handling obligations indicated by the Protective Marking/Security Classification as per Department of Transport Information Security Policy; and</li> <li>- May not rely upon the information contained in this document, and must rely absolutely on their own skills and professional advice.</li> </ul>
05	FOR REVIEW	12.10.2022	DESIGNED BY: B.J. ESTRANGE	
04	FOR REVIEW	01.09.2022	ENGINEERING CHECKED BY: W.DODGIN	
03	FOR REVIEW	10.08.2022	VERIFIED BY: D.LIM	
02	FOR REVIEW	23.08.2022	APPROVED BY: R.NAYLOR	
01	PUBLIC EXHIBITION	02.05.2022		

DOT DRAWING No.:		REV.:	
<b>NORTH EAST LINK TUNNELS UDLP</b> ATTACHMENT 2 <b>LANDSCAPE DESIGN</b> SOUTH COVER SHEET			
PROJECT CONTRACT:	NELP DRAWING No.:	SUIT. CODE	REVISION
	NEL-CNT-TRA-2990-ULS-DRG-0050		06

16/10/2022 6:47:29 PM




Approved SIZ content and design detail within NEL Tunnels UDLP has been TRANSFERRED to the Eastern Freeway Upgrades - Burke Road to Tram Road UDLP.



**LEGEND**  
 - - - - - PROJECT BOUNDARY

**KEY PLAN**  
 1:15,000



REV.	DESCRIPTION	DATE	APPROVED BY	APPROVALS
06	FOR REVIEW	14.10.2022	DRAFTING	
05	FOR REVIEW	12.10.2022	CHECKED BY	S.BANSEMER
04	FOR REVIEW	01.09.2022	DESIGNED BY	B.L. ESTRANGE
03	FOR REVIEW	10.08.2022	ENGINEERING	W.DODGIN
02	FOR REVIEW	23.06.2022	CHECKED BY	D.LIM
01	PUBLIC EXHIBITION	02.05.2022	VERIFIED BY	D.LIM
			APPROVED BY	R.NAYLOR

**Conditions Of Use**  
 This Document has been developed for the purposes of the North East Link Program.  
 Recipients of this document:  
 - Are subject to obligations of confidentiality in relation to this document, and information handling obligations indicated by the Protective Marking/Security Classification as per Department of Transport Information Security Policy; and  
 - May not rely upon the information contained in this document, and must rely absolutely on their own opinion and professional advice.

DOT DRAWING No. :		REV. :
<b>NORTH EAST LINK TUNNELS UDLP</b> ATTACHMENT 2 <b>LANDSCAPE DESIGN</b> SOUTH KEY PLAN		
PROJECT CONTRACT.:	NELP DRAWING No.: NEL-CNT-TRA-2990-ULS-DRG-0051	SUIT. CODE 06

T:\Projects\MEL\2019\19-02\06-02 - NEL PP01 - Project Wbs - J.D.P. Submission\DRG\Drawing Set (100-999)\NEL-CNT-TRA-2990-ULS-DRG-0051.dgn

16/10/2022 6:47:37 PM







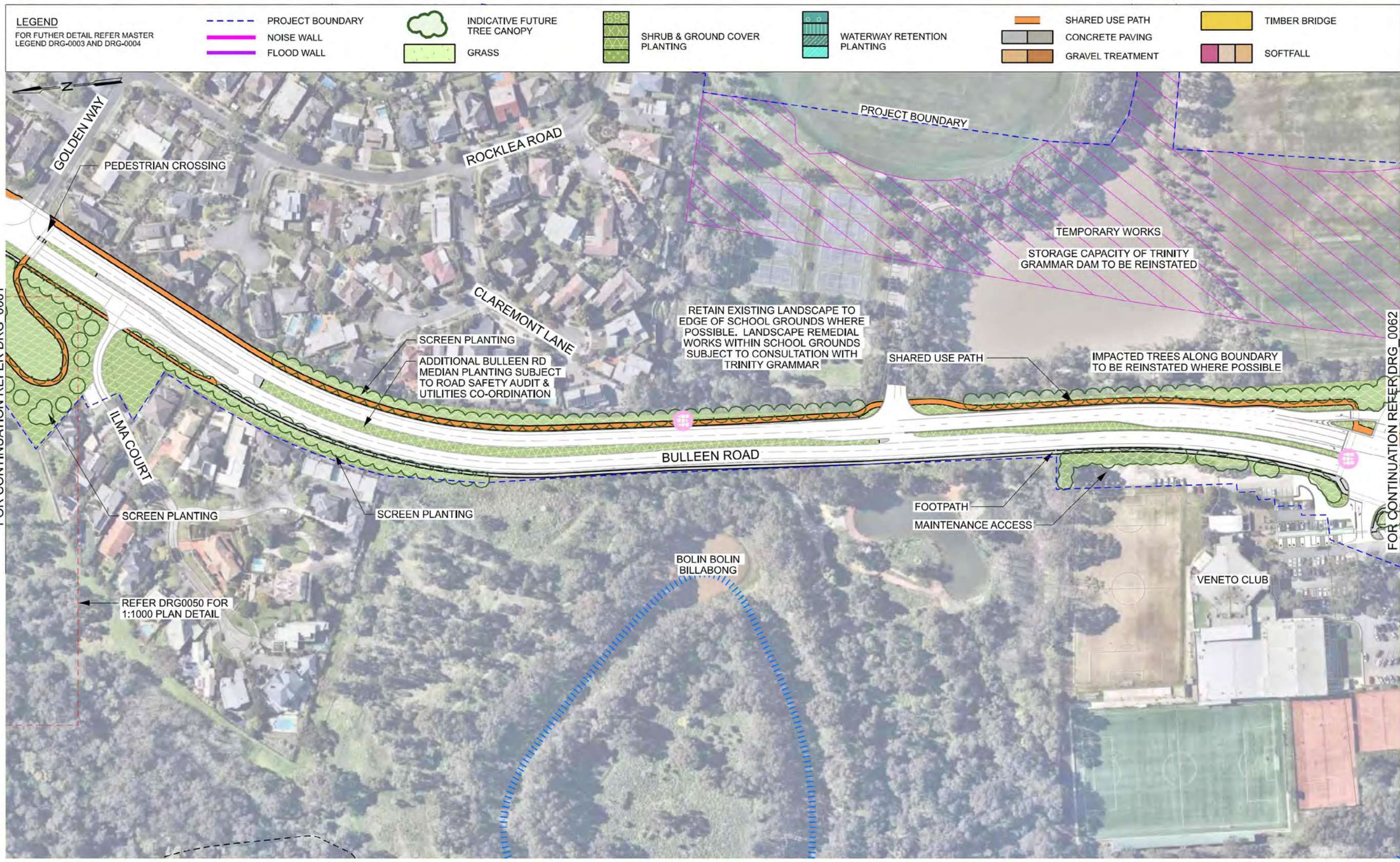


FOR CONTINUATION REFER DRG\_0062

FOR CONTINUATION REFER DRG\_0060

<p>© North East Link Program</p> <table border="1"> <tr> <th>REV.</th> <th>DESCRIPTION</th> <th>DATE</th> <th>APPROVED BY</th> </tr> <tr> <td>06</td> <td>FOR REVIEW</td> <td>14.10.2022</td> <td>DRAFTING CHECKED BY S.BANSEMER</td> </tr> <tr> <td>05</td> <td>FOR REVIEW</td> <td>12.10.2022</td> <td>DESIGNED BY B.L.STRANGE</td> </tr> <tr> <td>04</td> <td>FOR REVIEW</td> <td>01.09.2022</td> <td>ENGINEERING CHECKED BY W.DODGIN</td> </tr> <tr> <td>03</td> <td>FOR REVIEW</td> <td>10.08.2022</td> <td>VERIFIED BY D.LIM</td> </tr> <tr> <td>02</td> <td>FOR REVIEW</td> <td>23.08.2022</td> <td>APPROVED BY R.NAYLOR</td> </tr> <tr> <td>01</td> <td>PUBLIC EXHIBITION</td> <td>02.05.2022</td> <td></td> </tr> </table>				REV.	DESCRIPTION	DATE	APPROVED BY	06	FOR REVIEW	14.10.2022	DRAFTING CHECKED BY S.BANSEMER	05	FOR REVIEW	12.10.2022	DESIGNED BY B.L.STRANGE	04	FOR REVIEW	01.09.2022	ENGINEERING CHECKED BY W.DODGIN	03	FOR REVIEW	10.08.2022	VERIFIED BY D.LIM	02	FOR REVIEW	23.08.2022	APPROVED BY R.NAYLOR	01	PUBLIC EXHIBITION	02.05.2022		<p><b>Conditions Of Use</b>                  This Document has been developed for the purposes of the North East Link Program.                  Recipients of this document:                  - Are subject to obligations of confidentiality in relation to this document, and information handling obligations indicated by the Protective Marking/Security Classification as per Department of Transport Information Security Policy; and                  - May not rely upon the information contained in this document, and must rely absolutely on their own opinion and professional advice.</p>		<p>SPARK NORTH EAST LINK</p> <p><b>Tract Landscape Architects Urban Designers Town Planners</b></p>		<p><b>MAJOR TRANSPORT INFRASTRUCTURE AUTHORITY</b></p> <p><b>VICTORIA'S BIG BUILD</b></p> <p>Protective Marking: <b>OFFICIAL: Sensitive</b></p>		<p><b>NORTH EAST LINK PROGRAM</b></p> <p>GPO BOX 4559, MELBOURNE, VICTORIA 3001                  PHONE 1800 105 105</p>		<p>DOT DRAWING No. : _____ REV. : _____</p> <p><b>NORTH EAST LINK TUNNELS UDLP ATTACHMENT 2 LANDSCAPE DESIGN SURFACE TREATMENT PLAN SHEET 02</b></p>			
REV.	DESCRIPTION	DATE	APPROVED BY																																								
06	FOR REVIEW	14.10.2022	DRAFTING CHECKED BY S.BANSEMER																																								
05	FOR REVIEW	12.10.2022	DESIGNED BY B.L.STRANGE																																								
04	FOR REVIEW	01.09.2022	ENGINEERING CHECKED BY W.DODGIN																																								
03	FOR REVIEW	10.08.2022	VERIFIED BY D.LIM																																								
02	FOR REVIEW	23.08.2022	APPROVED BY R.NAYLOR																																								
01	PUBLIC EXHIBITION	02.05.2022																																									
<p>16/10/2022 6:47:43 PM</p>				<p>SCALE: 1:2,000 SIZE: A3</p>		<p>CAD FILE: _____</p>		<p>PROJECT CONTRACT: _____</p>		<p>NEL DRAWING No.: NEL-CNT-TRA-2990-ULS-DRG-0061</p>		<p>SUIT. CODE: _____ REVISION: 06</p>																															





FOR CONTINUATION REFER DRG\_0061

FOR CONTINUATION REFER DRG\_0062

SCALE 1:2000 @ A3  
0 20 40 100m

T:\Projects\MEL\201919-0206-02 - NEL PP01 - Project Works - J.D.P. Submission\DRG\Drawing Set (100-999)\NEL-CNT-TRA-2990-ULS-DRG-0062.dgn

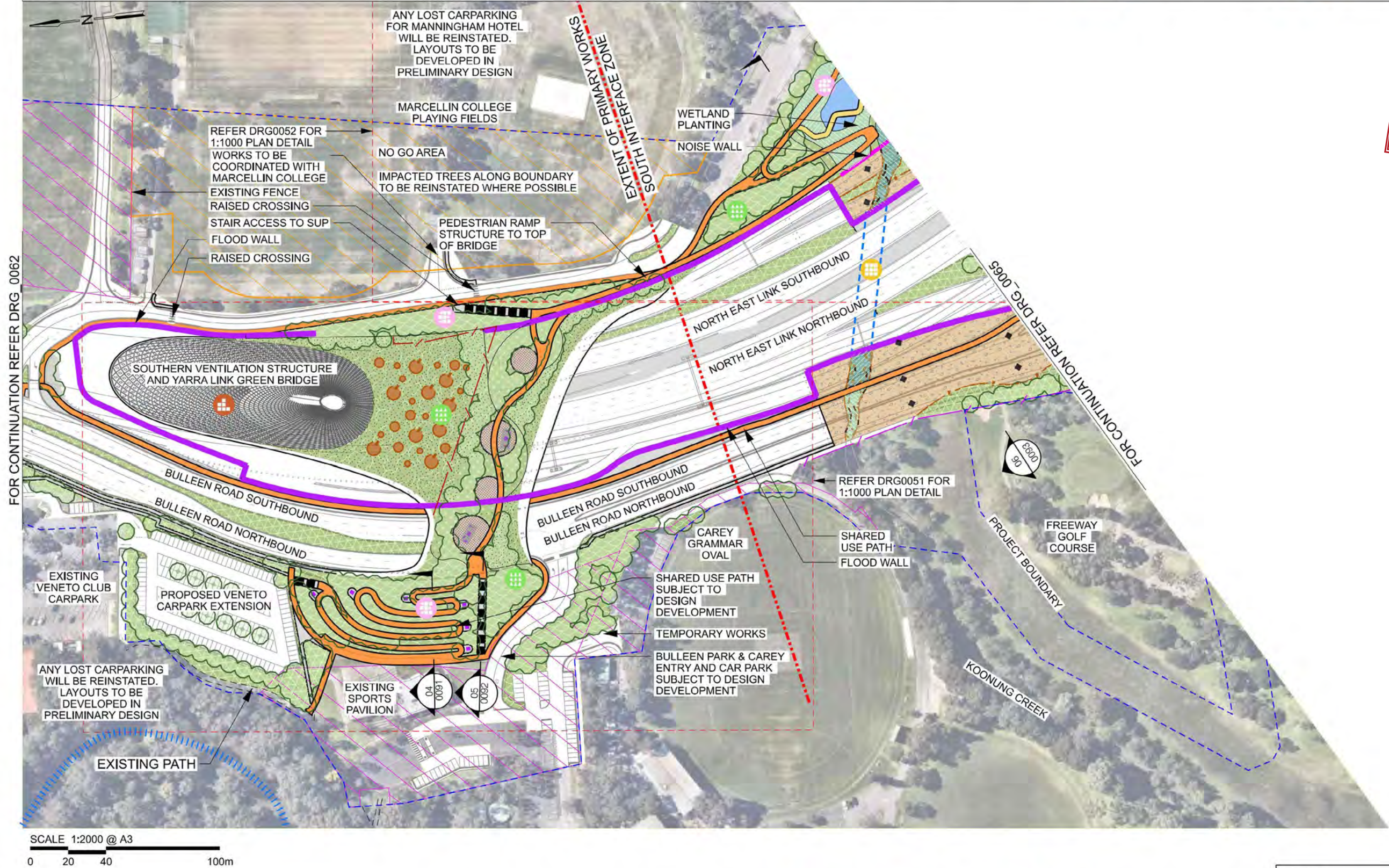
© North East Link Program				DOT DRAWING No.:		REV.:			
06	FOR REVIEW	14.10.2022	DRAFTING		<b>NORTH EAST LINK TUNNELS UDLP</b> ATTACHMENT 2 <b>LANDSCAPE DESIGN</b> SURFACE TREATMENT PLAN SHEET 03				
05	FOR REVIEW	12.10.2022	CHECKED BY	S.BANSEMER					
04	FOR REVIEW	01.09.2022	DESIGNED BY	B.L. ESTRANGE					
03	FOR REVIEW	10.08.2022	ENGINEERING CHECKED BY	W.DODGIN					
02	FOR REVIEW	23.06.2022	VERIFIED BY	D.LIM					
01	PUBLIC EXHIBITION	02.05.2022	APPROVED BY	R.NAYLOR					
REV.	DESCRIPTION	DATE	APPROVALS	APPROVED BY	DATE	PROJECT CONTRACT.:	NELP DRAWING No.:	SUIT. CODE	REVISION
	REVISIONS						NEL-CNT-TRA-2990-ULS-DRG-0062		06

16/10/2022 6:47:46 PM



**LEGEND**  
FOR FURTHER DETAIL REFER MASTER LEGEND DRG-0003 AND DRG-0004

- PROJECT BOUNDARY
- NOISE WALL
- FLOOD WALL
- INDICATIVE FUTURE TREE CANOPY
- GRASS
- SHRUB & GROUND COVER PLANTING
- WATERWAY RETENTION PLANTING
- SHARED USE PATH
- CONCRETE PAVING
- GRAVEL TREATMENT
- TIMBER BRIDGE
- SOFTFALL



Approved SIZ content and design detail within NEL Tunnels UDLP has been TRANSFERRED to the Eastern Freeway Upgrades - Burke Road to Tram Road UDLP.

T:\Projects\MEL\2018\19-02-06-02 - NEL PP01 - Project W04 - J.D.P. Submission\DRG\Drawing Set (100-999)\NEL-CNT-TRA-2990-ULS-DRG-0063.dgn

© North East Link Program				DOT DRAWING No.:		REV.:	
06	FOR REVIEW	14.10.2022	DRAFTING				
05	FOR REVIEW	12.10.2022	CHECKED BY	S.BANSEMER	14.10.2022	Conditions Of Use	
04	FOR REVIEW	01.09.2022	DESIGNED BY	B.L.STRANGE	14.10.2022	This Document has been developed for the purposes of the North East Link Program.	
03	FOR REVIEW	10.08.2022	ENGINEERING	W.DODGIN	14.10.2022	Recipients of this document:	
02	FOR REVIEW	23.06.2022	CHECKED BY	D.LIM	14.10.2022	- Are subject to obligations of confidentiality in relation to this document, and information handling obligations indicated by the Protective Marking/Security Classification as per Department of Transport Information Security Policy; and	
01	PUBLIC EXHIBITION	02.05.2022	VERIFIED BY	R.NAYLOR	17.10.2022	- May not rely upon the information contained in this document, and must rely absolutely on their own opinion and professional advice	
REV.	DESCRIPTION	DATE	APPROVED BY			SPARK NORTH EAST LINK	
	REVISIONS		APPROVALS			MAJOR TRANSPORT INFRASTRUCTURE AUTHORITY	
						NORTH EAST LINK PROGRAM	
						GPO BOX 4509, MELBOURNE, VICTORIA 3001, PHONE 1800 105 105	
						VICTORIA'S BIG BUILD	
						Protective Marking: OFFICIAL: Sensitive	
						PROJECT CONTRACT: NEL DRAWING No.: NEL-CNT-TRA-2990-ULS-DRG-0063	
						SUIT. CODE: 06	
						REVISION: 06	



<b>LEGEND</b> FOR FURTHER DETAIL REFER MASTER LEGEND DRG-0003 AND DRG-0004		PROJECT BOUNDARY		INDICATIVE FUTURE TREE CANOPY		SHRUB & GROUND COVER PLANTING		WATERWAY RETENTION PLANTING		SHARED USE PATH		TIMBER BRIDGE
		NOISE WALL		GRASS		CONCRETE PAVING		GRAVEL TREATMENT		SOFTFALL		



Approved SIZ content and design detail within NEL Tunnels UDLP has been TRANSFERRED to the Eastern Freeway Upgrades - Burke Road to Tram Road UDLP.

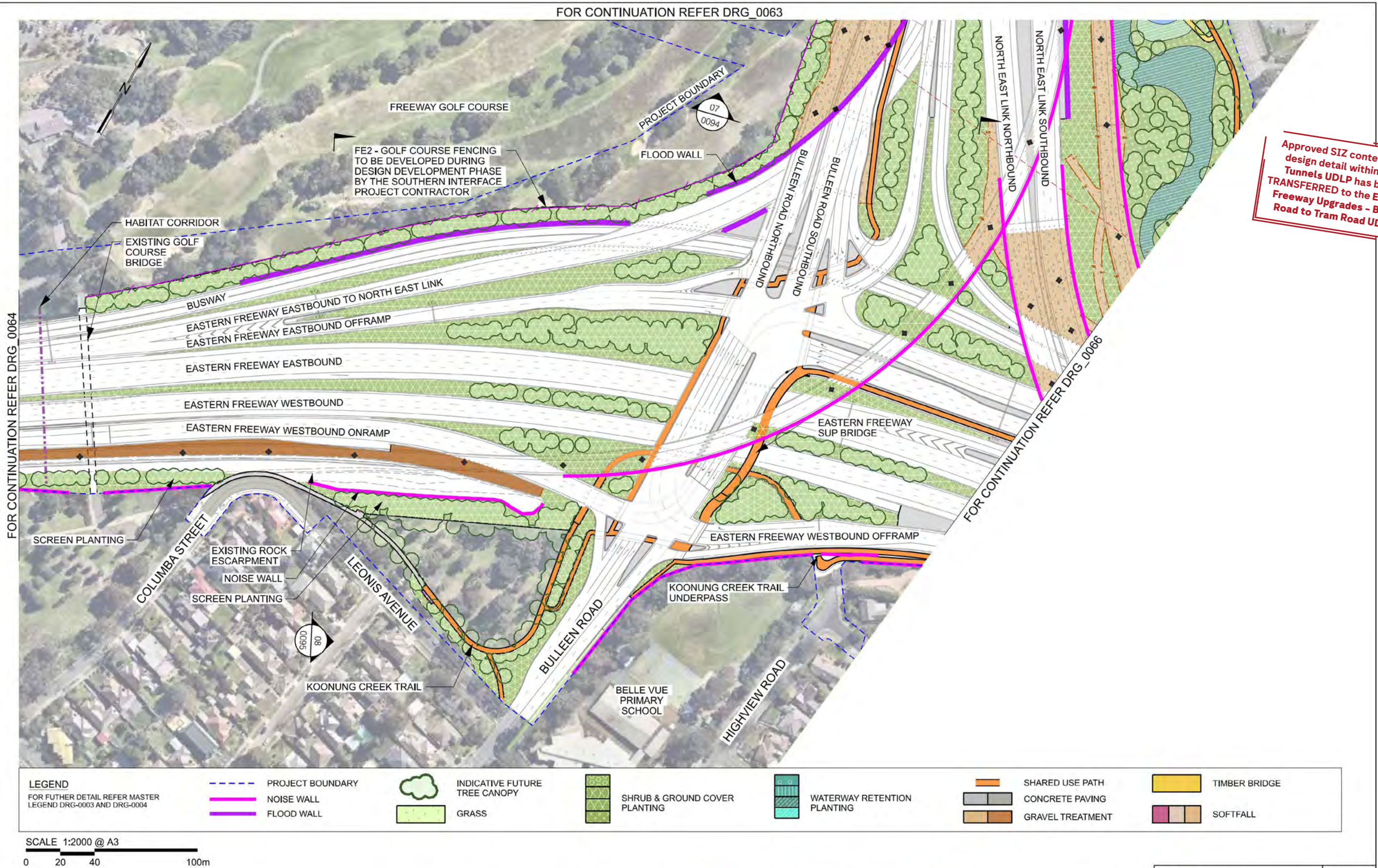
T:\Projects\NEL\2019\19-02\06-02 - NEL PP01 - Project W06 - J.D.P. Submission\DRG\Drawing Set (100-999)\NEL-CNT-TRA-2990-ULS-DRG-0064.dgn

SCALE 1:2000 @ A3  
 0 20 40 100m

© North East Link Program				DOT DRAWING No.:		REV.:			
06	FOR REVIEW	14.10.2022	DRAFTING		NORTH EAST LINK TUNNELS UDLP ATTACHMENT 2 LANDSCAPE DESIGN SURFACE TREATMENT PLAN SHEET 05				
05	FOR REVIEW	12.10.2022	CHECKED BY	S.BANSEMER					
04	FOR REVIEW	01.09.2022	DESIGNED BY	B.L'ESTRANGE					
03	FOR REVIEW	10.08.2022	ENGINEERING	W.DODGIN					
02	FOR REVIEW	23.06.2022	CHECKED BY	D.LIM					
01	PUBLIC EXHIBITION	02.05.2022	VERIFIED BY	R.NAYLOR					
REV.	DESCRIPTION	DATE	APPROVED BY	APPROVALS	MAJOR TRANSPORT INFRASTRUCTURE AUTHORITY <b>VICTORIA'S BIG BUILD</b> GPO BOX 4509, MELBOURNE, VICTORIA 3001 PHONE 1800 105 105	PROJECT CONTRACT.:	NEL DRAWING No.:	SUIT. CODE	REVISION
16/10/2022	REVISIONS				SPARK NORTH EAST LINK Landscape Architects Tract Urban Designers Town Planners	NEL-CNT-TRA-2990-ULS-DRG-0064	06		06



FOR CONTINUATION REFER DRG\_0063



Approved SIZ content and design detail within NEL Tunnels UDLP has been TRANSFERRED to the Eastern Freeway Upgrades - Burke Road to Tram Road UDLP.

FOR CONTINUATION REFER DRG\_0064

FOR CONTINUATION REFER DRG\_0066

**LEGEND**

FOR FURTHER DETAIL REFER MASTER LEGEND DRG-0003 AND DRG-0004

- PROJECT BOUNDARY
- INDICATIVE FUTURE TREE CANOPY
- SHRUB & GROUND COVER PLANTING
- WATERWAY RETENTION PLANTING
- SHARED USE PATH
- TIMBER BRIDGE
- = NOISE WALL
- GRASS
- CONCRETE PAVING
- GRAVEL TREATMENT
- SOFTFALL
- = FLOOD WALL

SCALE 1:2000 @ A3

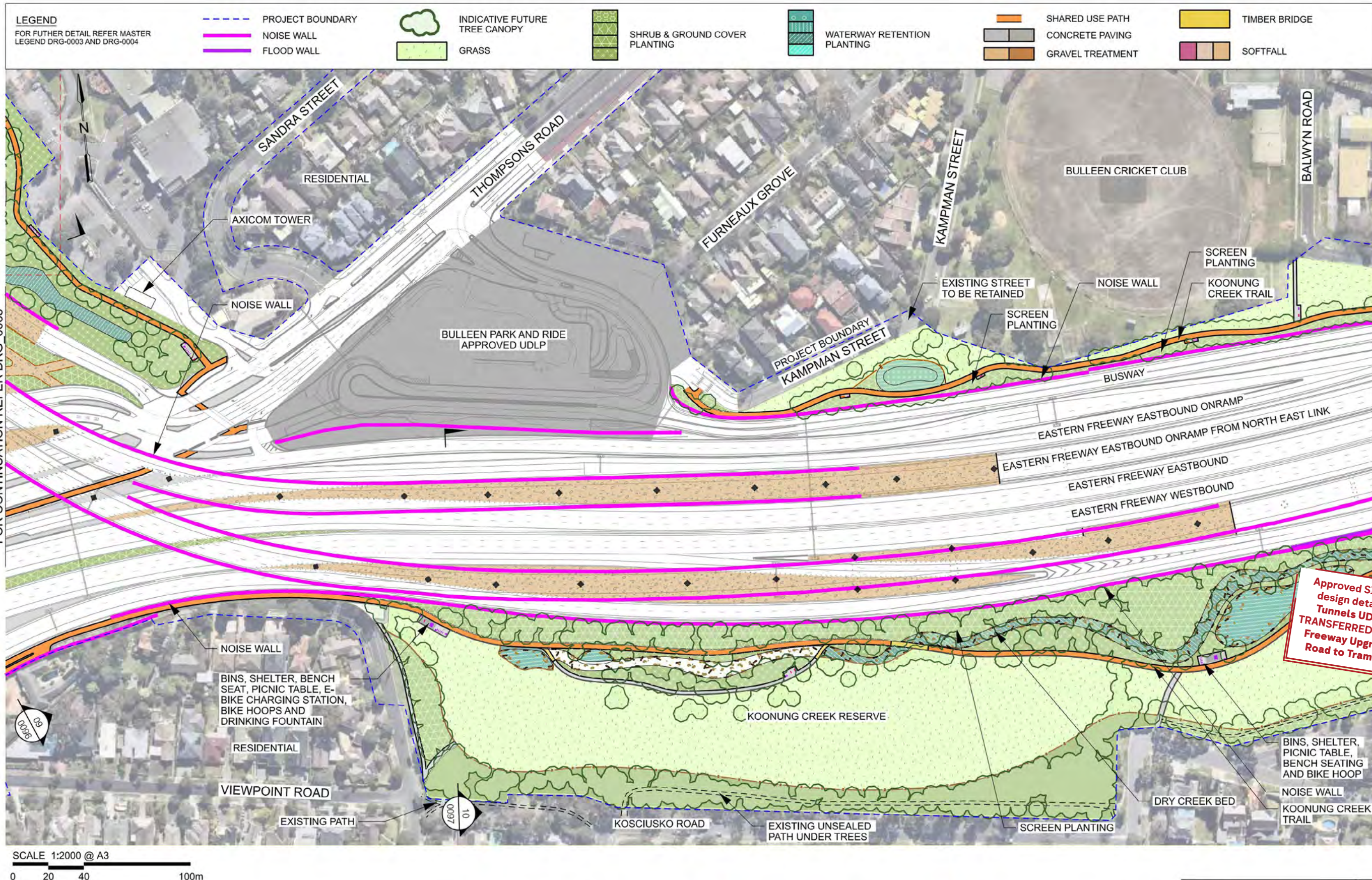


T:\Projects\MEL\201819\0206-02 - NEL PP01 - Project Works - J.D.P. Submission\DRG\Drawing Set (100-999)\NEL-CNT-TRA-2990-ULS-DRG-0065.dgn

© North East Link Program				DOT DRAWING No. :		REV. :	
06	FOR REVIEW	14.10.2022	DRAFTING	NAME	DATE	<b>Conditions Of Use</b> This Document has been developed for the purposes of the North East Link Program. Recipients of this document: - Are subject to obligations of confidentiality in relation to this document, and information handling obligations indicated by the Protective Marking/Security Classification as per Department of Transport Information Security Policy; and - May not rely upon the information contained in this document, and must rely absolutely on their own opinion and professional advice.	
05	FOR REVIEW	12.10.2022	CHECKED BY	S.BANSEMER	14.10.2022		
04	FOR REVIEW	01.09.2022	DESIGNED BY	B.L.STRANGE	14.10.2022		
03	FOR REVIEW	10.08.2022	ENGINEERING CHECKED BY	W.DODGIN	14.10.2022		
02	FOR REVIEW	23.06.2022	VERIFIED BY	D.LIM	14.10.2022		
01	PUBLIC EXHIBITION	02.05.2022	APPROVED BY	R.NAYLOR	17.10.2022		
REV.	DESCRIPTION	DATE	APPROVALS	DRAWN: S.HOROMIDIS		SIZE: A3	

16/10/2022 6:47:54 PM





Approved SI2 content and design detail within NEL Tunnels UDLP has been TRANSFERRED to the Eastern Freeway Upgrades - Burke Road to Tram Road UDLP.

T:\Projects\MEL\2019\19-02\06-02 - NEL PP01 - Project W06 - J.D.P. Submission\DRG\Drawing Set (100-999)\NEL-CNT-TRA-2990-ULS-DRG-0066.dgn

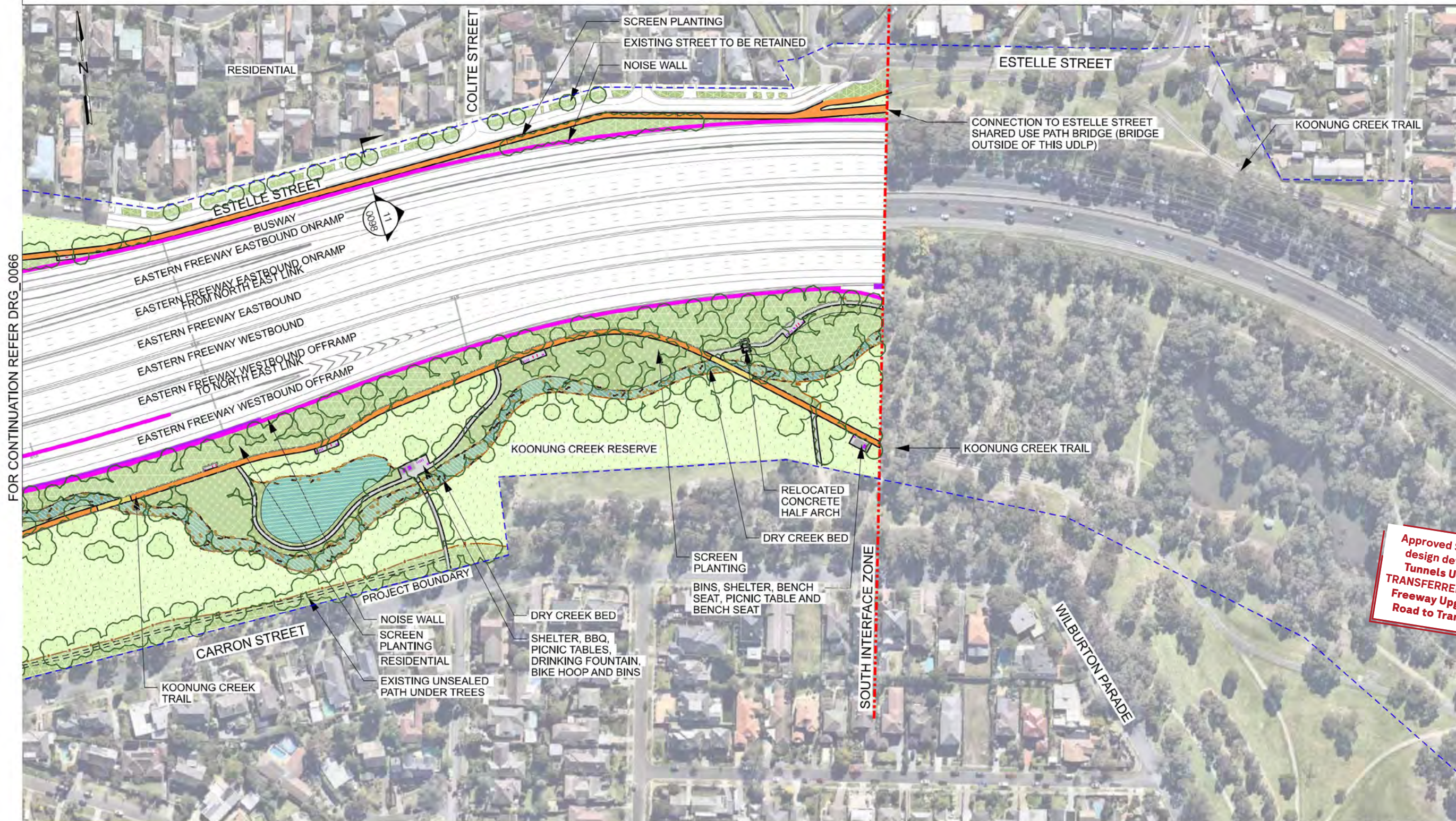
© North East Link Program				DOT DRAWING No.:		REV.:	
06	FOR REVIEW	14.10.2022	DRAFTING				
05	FOR REVIEW	12.10.2022	CHECKED BY	S.BANSEMER			
04	FOR REVIEW	01.09.2022	DESIGNED BY	B.L.STRANGE			
03	FOR REVIEW	10.08.2022	ENGINEERING	W.DODGIN			
02	FOR REVIEW	23.06.2022	CHECKED BY	D.LIM			
01	PUBLIC EXHIBITION	02.05.2022	VERIFIED BY	R.NAYLOR			
REV.	DESCRIPTION	DATE	APPROVED BY				
REVISIONS				APPROVALS		DRAWN: S.SHOROMIDIS	
				SIZE: A3		SCALE: 1:2,000	
				PROJECT CONTRACT: MAJOR TRANSPORT INFRASTRUCTURE AUTHORITY		NORTH EAST LINK PROGRAM	
				VICTORIA'S BIG BUILD		GPO BOX 4509, MELBOURNE, VICTORIA 3001, PHONE 1800 105 105	
				Protective Marking: OFFICIAL: Sensitive		PROJECT CONTRACT: NELP DRAWING No.: NEL-CNT-TRA-2990-ULS-DRG-0066	
				CAD FILE:		SUIT. CODE: 06	
						REVISION: 06	

16/10/2022 6:47:58 PM



**LEGEND**  
FOR FUTHER DETAIL REFER MASTER LEGEND DRG-0003 AND DRG-0004

- PROJECT BOUNDARY
- NOISE WALL
- FLOOD WALL
- INDICATIVE FUTURE TREE CANOPY
- GRASS
- SHRUB & GROUND COVER PLANTING
- WATERWAY RETENTION PLANTING
- SHARED USE PATH
- CONCRETE PAVING
- GRAVEL TREATMENT
- TIMBER BRIDGE
- SOFTFALL



Approved SI2 content and design detail within NEL Tunnels UDLP has been TRANSFERRED to the Eastern Freeway Upgrades - Burke Road to Tram Road UDLP.

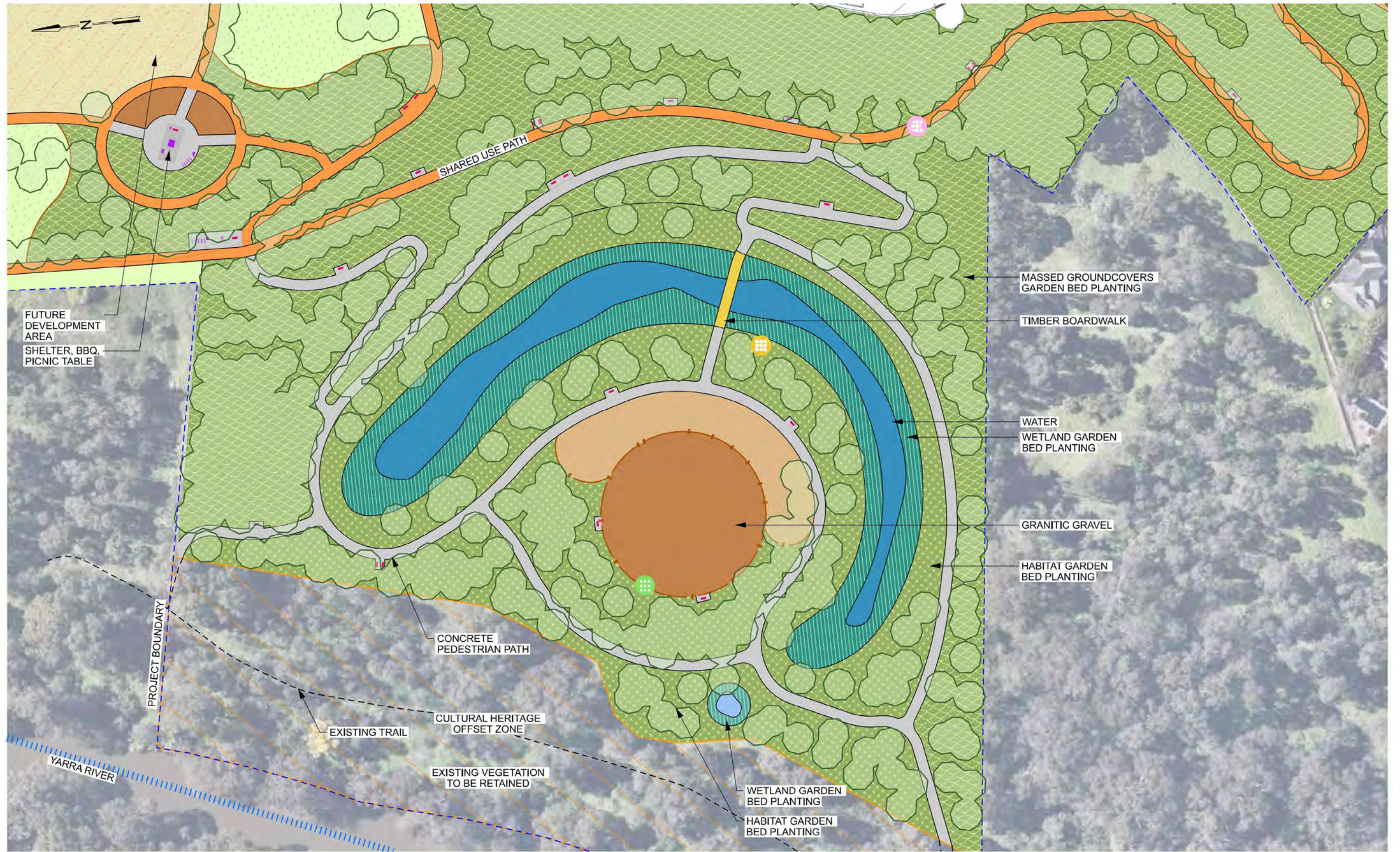
T:\Projects\MEL\2019\19-02\06-02 - NEL PP01 - Project W06 - J.D.P. Submission\DRG\Drawing Set (100-999)\NEL-CNT-TRA-2990-ULS-DRG-0067.dgn

SCALE 1:2000 @ A3  
0 20 40 100m

© North East Link Program				DOT DRAWING No.:		REV.:	
06	FOR REVIEW	14.10.2022	DRAFTING				
05	FOR REVIEW	12.10.2022	CHECKED BY	S.BANSEMER	14.10.2022		
04	FOR REVIEW	01.09.2022	DESIGNED BY	B.L. ESTRANGE	14.10.2022		
03	FOR REVIEW	10.08.2022	ENGINEERING CHECKED BY	W.DODGIN	14.10.2022		
02	FOR REVIEW	23.06.2022	VERIFIED BY	D.LIM	14.10.2022		
01	PUBLIC EXHIBITION	02.05.2022	APPROVED BY	R.NAYLOR	17.10.2022		
REV.	DESCRIPTION	DATE	APPROVED BY	APPROVALS	DRAWN:	SIZE:	SCALE:
	REVISIONS				S.HOROMIDIS	A3	1:2,000
						PROJECT CONTRACT:	
				Protective Marking: OFFICIAL: Sensitive		NELP DRAWING No.:	
				CAD FILE:		NEL-CNT-TRA-2990-ULS-DRG-0067	
						SUIT. CODE	
						REVISION	
						06	

16/10/2022 6:48:01 PM





SCALE 1:1,000 @ A3  
 0 10 20 50m

T:\Projects\MEL\20191910-0206-02 - NEL PP01 - Project Wide - J.D.P. Submission\DRP\Drawing Set (100-999)\NEL-CNT-TRA-2990-ULS-DRG-0070.dgn

© North East Link Program

REV.	DESCRIPTION	DATE	APPROVED BY	APPROVALS
06	FOR REVIEW	14.10.2022		
05	FOR REVIEW	12.10.2022		
04	FOR REVIEW	01.09.2022		
03	FOR REVIEW	10.08.2022		
02	FOR REVIEW	23.06.2022		
01	PUBLIC EXHIBITION	02.05.2022		

NAME	DATE	Conditions Of Use
S.BANSEMER	14.10.2022	This Document has been developed for the purposes of the North East Link Program. Recipients of this document: - Are subject to obligations of confidentiality in relation to this document, and information handling obligations indicated by the Protective Marking/Security Classification as per Department of Transport Information Security Policy; and - May not rely upon the information contained in this document, and must rely absolutely on their own opinion and professional advice.
B.L. ESTRANGE	14.10.2022	
W.DODGIN	14.10.2022	
D.LIM	14.10.2022	
R.NAYLOR	17.10.2022	

SPARK NORTH EAST LINK  
 Tract Landscape Architects Urban Designers Town Planners

MAJOR TRANSPORT INFRASTRUCTURE AUTHORITY  
 VICTORIA'S BIG BUILD  
 NORTH EAST LINK PROGRAM  
 GPO BOX 4509, MELBOURNE, VICTORIA 3001  
 PHONE 1800 105 105  
 Protective Marking: OFFICIAL: Sensitive  
 CAD FILE:

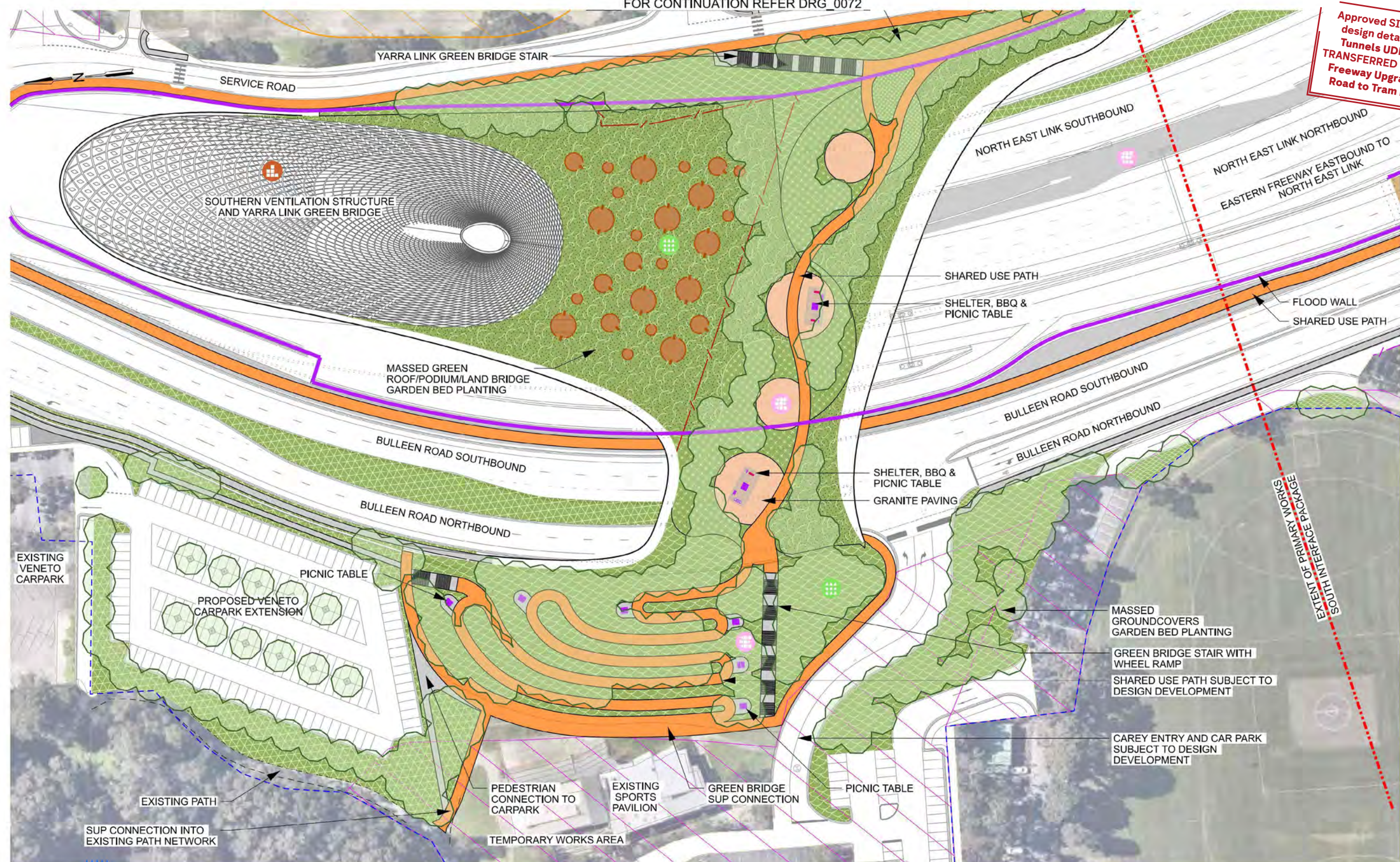
DOT DRAWING No.:		REV.:	
NORTH EAST LINK TUNNELS UDLP ATTACHMENT 2 LANDSCAPE DESIGN LANDSCAPE CULTURAL PRECINCT SHEET 01			
PROJECT CONTRACT.:	NELP DRAWING No.:	SUIT. CODE	REVISION
	NEL-CNT-TRA-2990-ULS-DRG-0070		06

16/10/2022 6:48:03 PM



FOR CONTINUATION REFER DRG\_0072

Approved SIZ content and design detail within NEL Tunnels UDLP has been TRANSFERRED to the Eastern Freeway Upgrades - Burke Road to Tram Road UDLP.



SCALE 1:1,000 @ A3  
0 10 20 50m

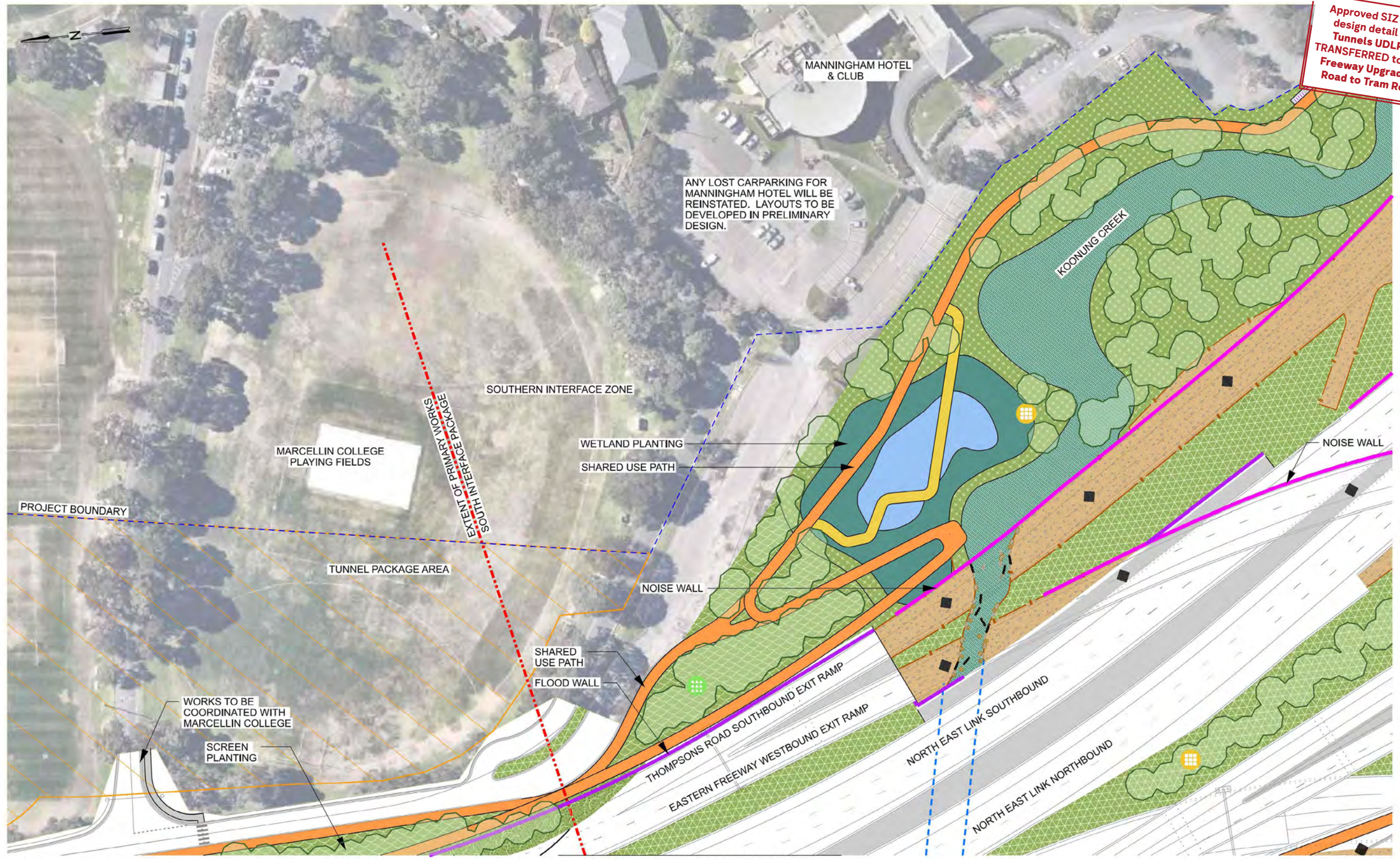
T:\Projects\NEL\2018\19-02\06-02 - NEL PP01 - Project Works - J.D.P. Submission\DRP\Drawing Set (100-999)\NEL-CNT-TRA-2990-ULS-DRG-0071.dgn

© North East Link Program				DOT DRAWING No.:		REV.:	
06	FOR REVIEW	14.10.2022	DRAFTING	NAME	DATE	Conditions Of Use	
05	FOR REVIEW	12.10.2022	CHECKED BY	S.BANSEMER	14.10.2022	This Document has been developed for the purposes of the North East Link Program.	
04	FOR REVIEW	01.09.2022	DESIGNED BY	B.L'ESTRANGE	14.10.2022	Recipients of this document:	
03	FOR REVIEW	10.08.2022	ENGINEERING	W.DODGIN	14.10.2022	- Are subject to obligations of confidentiality in relation to this document, and information handling obligations indicated by the Protective Marking/Security Classification as per Department of Transport Information Security Policy; and	
02	FOR REVIEW	23.06.2022	CHECKED BY	D.LIM	14.10.2022	- May not rely upon the information contained in this document, and must rely absolutely on their own opinion and professional advice.	
01	PUBLIC EXHIBITION	02.05.2022	VERIFIED BY	R.NAYLOR	17.10.2022	APPROVED BY	
REV.	DESCRIPTION	DATE	APPROVED BY	APPROVALS	APPROVALS	DRAWN: S.SHOROMIDIS	SIZE: A3
				DRAWN: S.SHOROMIDIS		SCALE: 1:1,000	PROJECT CONTRACT: MAJOR TRANSPORT INFRASTRUCTURE AUTHORITY VICTORIA'S BIG BUILD
				DRAWN: S.SHOROMIDIS		SCALE: 1:1,000	NORTH EAST LINK TUNNELS UDLP ATTACHMENT 2 LANDSCAPE DESIGN SOUTHERN PORTAL SHEET 02
				DRAWN: S.SHOROMIDIS		SCALE: 1:1,000	NEL DRAWING No.: NEL-CNT-TRA-2990-ULS-DRG-0071
				DRAWN: S.SHOROMIDIS		SCALE: 1:1,000	SUIT. CODE 06
				DRAWN: S.SHOROMIDIS		SCALE: 1:1,000	REVISION 06

16/10/2022 6:48:06 PM



Approved SIZ content and design detail within NEL Tunnels UDLP has been TRANSFERRED to the Eastern Freeway Upgrades - Burke Road to Tram Road UDLP.

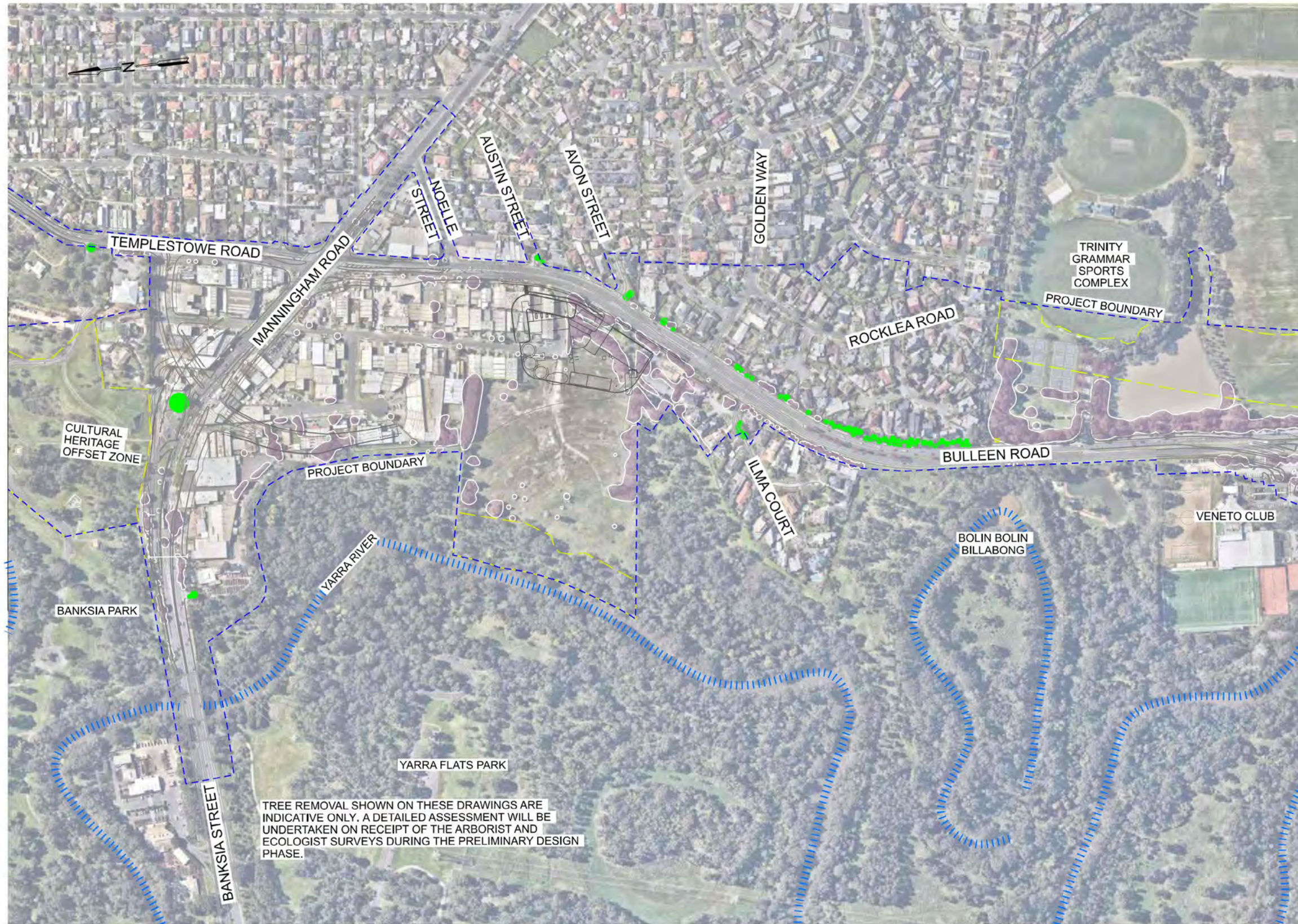


T:\Projects\NEL\2018\19-02\02-02 - NEL PP\01 - Project Work\JULP Submission\DR\Drawing Set (100-999)\NEL-CNT-TRA-2990-ULS-DRG-0072.dgn

© North East Link Program				DOT DRAWING No.:		REV.:	
06	FOR REVIEW	14.10.2022	DRAFTING	NAME	DATE	Conditions Of Use	
05	FOR REVIEW	12.10.2022	CHECKED BY	S.BANSEMER	14.10.2022	This Document has been developed for the purposes of the North East Link Program.	
04	FOR REVIEW	01.09.2022	DESIGNED BY	B.L. ESTRANGE	14.10.2022	Recipients of this document:	
03	FOR REVIEW	10.08.2022	ENGINEERING	W.DODGIN	14.10.2022	- Are subject to obligations of confidentiality in relation to this document, and information handling obligations indicated by the Protective Marking/Security Classification as per Department of Transport Information Security Policy; and	
02	FOR REVIEW	23.06.2022	CHECKED BY	D.LIM	14.10.2022	- May not rely upon the information contained in this document, and must rely absolutely on their own opinion and professional advice.	
01	PUBLIC EXHIBITION	02.05.2022	VERIFIED BY	R.NAYLOR	17.10.2022	APPROVED BY	
REV.	DESCRIPTION	DATE	APPROVED BY	APPROVALS		DRAWN: S.SHOROMIDIS	SIZE: A3
				DRAWN: S.SHOROMIDIS		SCALE: 1:1,000	PROJECT CONTRACT: NELP DRAWING No.: NEL-CNT-TRA-2990-ULS-DRG-0072
				SCALE: 1:1,000		CAD FILE:	SUIT. CODE: 06
				SCALE: 1:1,000			REVISION: 06

16/10/2022 6:48:09 PM





TREE REMOVAL SHOWN ON THESE DRAWINGS ARE INDICATIVE ONLY. A DETAILED ASSESSMENT WILL BE UNDERTAKEN ON RECEIPT OF THE ARBORIST AND ECOLOGIST SURVEYS DURING THE PRELIMINARY DESIGN PHASE.

FOR CONTINUATION REFER DRG\_0081

SCALE 1:5000 @ A3  
0 50 100 250m

LEGEND

- PROJECT BOUNDARY
- INDICATIVE TREE CANOPY TO BE RETAINED
- INDICATIVE TREE CANOPY TO BE CONFIRMED TO BE REMOVED
- INDICATIVE EXTENT OF EXISTING TREE CANOPY REMOVAL

© North East Link Program

REV.	DESCRIPTION	DATE	APPROVED BY	APPROVALS
06	FOR REVIEW	14.10.2022		
05	FOR REVIEW	12.10.2022		
04	FOR REVIEW	01.09.2022		
03	FOR REVIEW	10.08.2022		
02	FOR REVIEW	23.06.2022		
01	PUBLIC EXHIBITION	02.05.2022		

NAME	DATE	CONDITIONS OF USE
DRAFTING CHECKED BY: S.BANSEMER	14.10.2022	This Document has been developed for the purposes of the North East Link Program. Recipients of this document: - Are subject to obligations of confidentiality in relation to this document, and information handling obligations indicated by the Protective Marking/Security Classification as per Department of Transport Information Security Policy; and - May not rely upon the information contained in this document, and must rely absolutely on their own opinion and professional advice.
DESIGNED BY: B.L.STRANGE	14.10.2022	
ENGINEERING CHECKED BY: W.DODGIN	14.10.2022	
VERIFIED BY: D.LIM	14.10.2022	
APPROVED BY: R.NAYLOR	17.10.2022	

SPARK NORTH EAST LINK

**Tract**  
Landscape Architects  
Urban Designers  
Town Planners

MAJOR TRANSPORT INFRASTRUCTURE AUTHORITY

**VICTORIA'S BIG BUILD**

NORTH EAST LINK PROGRAM

GPO BOX 4509, MELBOURNE, VICTORIA 3001  
PHONE 1800 105 105

Protective Marking: **OFFICIAL: Sensitive**

CAD FILE:

NORTH EAST LINK TUNNELS UDLP ATTACHMENT 2 LANDSCAPE DESIGN TREE RETENTION & REMOVAL PLAN SHEET 01		DOT DRAWING No.:	REV.:
PROJECT CONTRACT:	NELP DRAWING No.:	SUIT. CODE	REVISION
	NEL-CNT-TRA-2990-ULS-DRG-0080		06

16/10/2022 6:48:13 PM



FOR CONTINUATION REFER DRG\_0080

Approved SI2 content and design detail within NEL Tunnels UDLP has been TRANSFERRED to the Eastern Freeway Upgrades - Burke Road to Tram Road UDLP.



TREE REMOVAL SHOWN ON THESE DRAWINGS ARE INDICATIVE ONLY. A DETAILED ASSESSMENT WILL BE UNDERTAKEN ON RECEIPT OF THE ARBORIST AND ECOLOGIST SURVEYS DURING THE PRELIMINARY DESIGN PHASE.

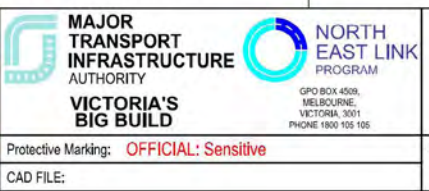
SCALE 1:5000 @ A3  
0 50 100 250m

LEGEND	
	PROJECT BOUNDARY
	INDICATIVE TREE CANOPY TO BE RETAINED
	INDICATIVE TREE CANOPY TO BE CONFIRMED TO BE REMOVED
	INDICATIVE EXTENT OF EXISTING TREE CANOPY REMOVAL

T:\Projects\NEL\2019\19-02\06-02 - NEL PR01 - Project Wbs - J.D.P. Submission\DR\Drawing Set (100-999)\NEL-CNT-TRA-2990-ULS-DRG-0081.dgn

© North East Link Program				DOT DRAWING No. :		REV. :	
06	FOR REVIEW	14.10.2022	DRAFTING				
05	FOR REVIEW	12.10.2022	CHECKED BY	S.BANSEMER	14.10.2022		
04	FOR REVIEW	01.09.2022	DESIGNED BY	B.L'ESTRANGE	14.10.2022		
03	FOR REVIEW	10.08.2022	ENGINEERING	W.DODGIN	14.10.2022		
02	FOR REVIEW	23.06.2022	CHECKED BY	D.LIM	14.10.2022		
01	PUBLIC EXHIBITION	02.05.2022	VERIFIED BY	R.NAYLOR	17.10.2022		
REV.	DESCRIPTION	DATE	APPROVED BY				
	REVISIONS		APPROVALS				

**Conditions Of Use**  
This Document has been developed for the purposes of the North East Link Program.  
Recipients of this document:  
- Are subject to obligations of confidentiality in relation to this document, and information handling obligations indicated by the Protective Marking/Security Classification as per Department of Transport Information Security Policy; and  
- May not rely upon the information contained in this document, and must rely absolutely on their own opinion and professional advice.



NORTH EAST LINK TUNNELS UDLP  
ATTACHMENT 2  
LANDSCAPE DESIGN  
TREE RETENTION & REMOVAL PLAN SHEET 02

NELP DRAWING No.: NEL-CNT-TRA-2990-ULS-DRG-0081  
SUIT. CODE: 06  
REVISION: 06

16/10/2022 6:48:18 PM




Approved SIZ content and design detail within NEL Tunnels UDLP has been TRANSFERRED to the Eastern Freeway Upgrades - Burke Road to Tram Road UDLP.

FOR CONTINUATION REFER DRG\_0081



TREE REMOVAL SHOWN ON THESE DRAWINGS ARE INDICATIVE ONLY. A DETAILED ASSESSMENT WILL BE UNDERTAKEN ON RECEIPT OF THE ARBORIST AND ECOLOGIST SURVEYS DURING THE PRELIMINARY DESIGN PHASE.



LEGEND	
	PROJECT BOUNDARY
	INDICATIVE TREE CANOPY TO BE RETAINED
	INDICATIVE TREE CANOPY TO BE CONFIRMED TO BE REMOVED
	INDICATIVE EXTENT OF EXISTING TREE CANOPY REMOVAL

REV.	DESCRIPTION	DATE	APPROVED BY	APPROVALS
06	FOR REVIEW	14.10.2022	DRAFTING CHECKED BY S.BANSEMER	14.10.2022
05	FOR REVIEW	12.10.2022	DESIGNED BY B.L.STRANGE	14.10.2022
04	FOR REVIEW	01.09.2022	ENGINEERING CHECKED BY W.DODGIN	14.10.2022
03	FOR REVIEW	10.08.2022	VERIFIED BY D.LIM	14.10.2022
02	FOR REVIEW	23.06.2022	APPROVED BY R.NAYLOR	17.10.2022
01	PUBLIC EXHIBITION	02.05.2022		

NAME	DATE	Conditions Of Use
S.BANSEMER	14.10.2022	This Document has been developed for the purposes of the North East Link Program.
B.L.STRANGE	14.10.2022	Recipients of this document are subject to obligations of confidentiality in relation to this document, and information handling obligations indicated by the Protective Marking/Security Classification as per Department of Transport Information Security Policy; and
W.DODGIN	14.10.2022	May not rely upon the information contained in this document, and must rely absolutely on their own opinion and professional advice.
D.LIM	14.10.2022	
R.NAYLOR	17.10.2022	

Tract Landscape Architects Urban Designers Town Planners

VICTORIA'S BIG BUILD

GPO BOX 4509, MELBOURNE, VICTORIA 3001  
PHONE 1800 105 105

Protective Marking: OFFICIAL: Sensitive  
CAD FILE:

DOT DRAWING No.:		REV.:	
NORTH EAST LINK TUNNELS UDLP ATTACHMENT 2 LANDSCAPE DESIGN TREE RETENTION & REMOVAL PLAN SHEET 03			
PROJECT CONTRACT.:	NELP DRAWING No.:	SUIT. CODE	REVISION
	NEL-CNT-TRA-2990-ULS-DRG-0082		06

16/10/2022 6:48:20 PM





FOR CONTINUATION REFER DRG\_0084

SCALE 1:5000 @ A3  
0 50 100 250m

LEGEND	
	PROJECT BOUNDARY
	TEMPORARY WORKS ZONE
	NO GO ZONE
	INDICATIVE PROPOSED CONSTRUCTION COMPOUND

T:\Projects\MEL2019\19-02\06-02 - NEL PP01 - Project Works - J.D.P. Submission\DRG\Drawing Set (100-999)\NEL-CNT-TRA-2990-ULS-DRG-0083.dgn

© North East Link Program				DOT DRAWING No. :		REV. :	
06	FOR REVIEW	14.10.2022	DRAFTING	S.BANSEMER	14.10.2022	<b>Conditions Of Use</b> This Document has been developed for the purposes of the North East Link Program. Recipients of this document: - Are subject to obligations of confidentiality in relation to this document, and information handling obligations indicated by the Protective Marking/Security Classification as per Department of Transport Information Security Policy; and - May not rely upon the information contained in this document, and must rely absolutely on their own opinion and professional advice.	
05	FOR REVIEW	12.10.2022	CHECKED BY				
04	FOR REVIEW	01.09.2022	DESIGNED BY	B.L.STRANGE	14.10.2022		
03	FOR REVIEW	10.08.2022	ENGINEERING CHECKED BY	W.DODGIN	14.10.2022		
02	FOR REVIEW	23.06.2022	VERIFIED BY	D.LIM	14.10.2022		
01	PUBLIC EXHIBITION	02.05.2022	APPROVED BY	R.NAYLOR	17.10.2022	SPARK NORTH EAST LINK Landscape Architects Urban Designers Town Planners	
MAJOR TRANSPORT INFRASTRUCTURE AUTHORITY <b>VICTORIA'S BIG BUILD</b>		NORTH EAST LINK PROGRAM GPO BOX 4509, MELBOURNE, VICTORIA 3001 PHONE 1800 105 105		PROJECT CONTRACT:		NELP DRAWING No.: NEL-CNT-TRA-2990-ULS-DRG-0083	
REVISIONS		APPROVALS		DRAWN: S.HOROMIDIS SIZE: A3		SUT. CODE 06	

16/10/2022 6:48:23 PM



FOR CONTINUATION REFER DRG\_0083

Approved SIZ content and design detail within NEL Tunnels UDLP has been TRANSFERRED to the Eastern Freeway Upgrades - Burke Road to Tram Road UDLP.



SCALE 1:5000 @ A3  
0 50 100 250m

**LEGEND**

- PROJECT BOUNDARY
- [Hatched Box] TEMPORARY WORKS ZONE
- [Yellow Box] NO GO ZONE
- [Orange Box] INDICATIVE PROPOSED CONSTRUCTION COMPOUND

T:\Projects\NEL\2019\19-02\06-02 - NEL PP01 - Project Works - J.D.P. Submission\DRP\Drawing Set (100-999)\NEL-CNT-TRA-2990-ULS-DRG-0084.dgn


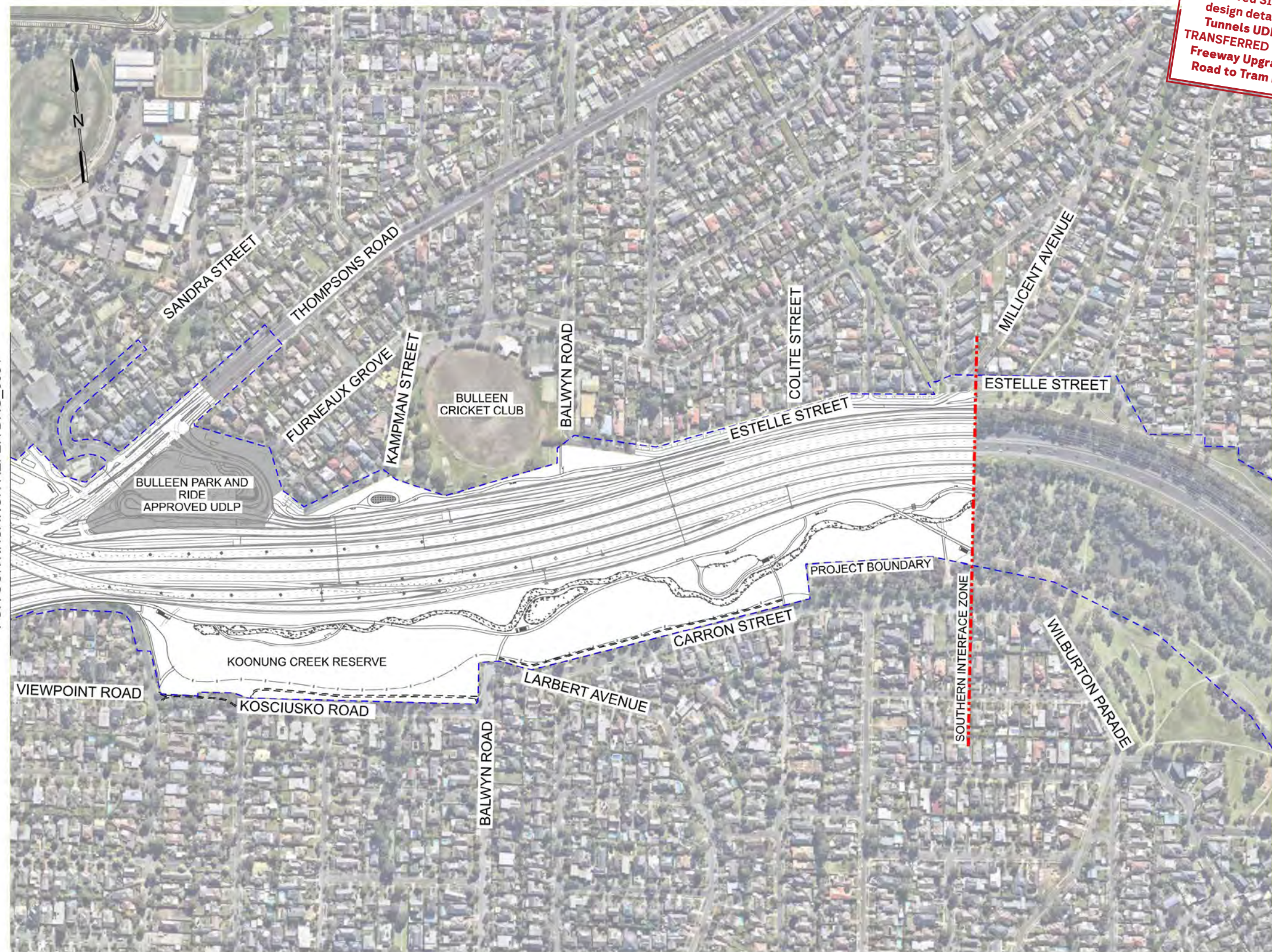
© North East Link Program				DOT DRAWING No. :		REV. :	
06	FOR REVIEW	14.10.2022	DRAFTING	NAME	DATE	<b>Conditions Of Use</b> This Document has been developed for the purposes of the North East Link Program. Recipients of this document: - Are subject to obligations of confidentiality in relation to this document, and information handling obligations indicated by the Protective Marking/Security Classification as per Department of Transport Information Security Policy; and - May not rely upon the information contained in this document, and must rely absolutely on their own opinion and professional advice.	
05	FOR REVIEW	12.10.2022	CHECKED BY	S.BANSEMER	14.10.2022		
04	FOR REVIEW	01.09.2022	DESIGNED BY	B.L. ESTRANGE	14.10.2022		
03	FOR REVIEW	10.08.2022	ENGINEERING	W.DODGIN	14.10.2022		
02	FOR REVIEW	23.06.2022	CHECKED BY	D.LIM	14.10.2022		
01	PUBLIC EXHIBITION	02.05.2022	VERIFIED BY	R.NAYLOR	17.10.2022	APPROVED BY: [Signature]	
REV.	DESCRIPTION	DATE	APPROVED BY	APPROVALS	APPROVALS	DRAWN: S.SHOROMIDIS SIZE: A3 SCALE: 1:5000 CAD FILE:	PROJECT CONTRACT:

16/10/2022 6:48:27 PM



Approved SIZ content and design detail within NEL Tunnels UDLP has been TRANSFERRED to the Eastern Freeway Upgrades - Burke Road to Tram Road UDLP.

FOR CONTINUATION REFER DRG\_0084



LEGEND	
	PROJECT BOUNDARY
	TEMPORARY WORKS ZONE
	NO GO ZONE
	INDICATIVE PROPOSED CONSTRUCTION COMPOUND

DOT DRAWING No. : \_\_\_\_\_ REV. : \_\_\_\_\_

REV.	DESCRIPTION	DATE	APPROVED BY
06	FOR REVIEW	14.10.2022	
05	FOR REVIEW	12.10.2022	
04	FOR REVIEW	01.09.2022	
03	FOR REVIEW	10.08.2022	
02	FOR REVIEW	23.06.2022	
01	PUBLIC EXHIBITION	02.05.2022	

NAME	DATE	CONDITIONS OF USE
DRAFTING CHECKED BY: S.BANSEMER	14.10.2022	This Document has been developed for the purposes of the North East Link Program. Recipients of this document: - Are subject to obligations of confidentiality in relation to this document, and information handling obligations indicated by the Protective Marking/Security Classification as per Department of Transport Information Security Policy; and - May not rely upon the information contained in this document, and must rely absolutely on their own opinion and professional advice.
DESIGNED BY: B.L. ESTRANGE	14.10.2022	
ENGINEERING CHECKED BY: W.DODGIN	14.10.2022	
VERIFIED BY: D.LIM	14.10.2022	
APPROVED BY: R.NAYLOR	17.10.2022	

SPARK NORTH EAST LINK

MAJOR TRANSPORT INFRASTRUCTURE AUTHORITY

**VICTORIA'S BIG BUILD**

NORTH EAST LINK PROGRAM

GPO BOX 4509, MELBOURNE, VICTORIA 3001  
PHONE 1800 105 105

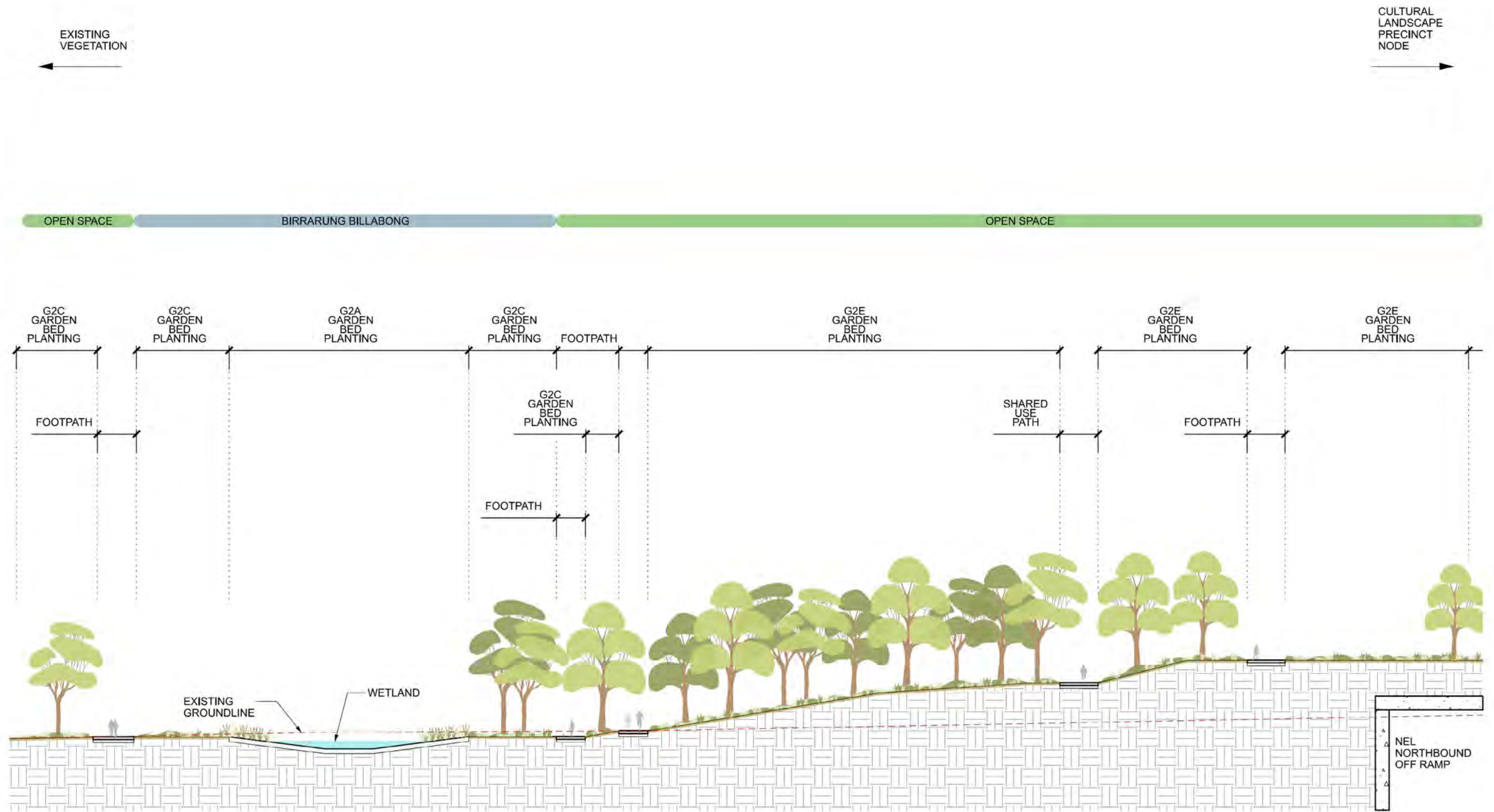
Protective Marking: **OFFICIAL: Sensitive**

CAD FILE: \_\_\_\_\_

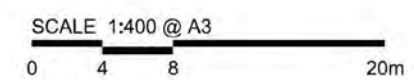
NORTH EAST LINK TUNNELS UDLP ATTACHMENT 2 LANDSCAPE DESIGN CONSTRUCTION COMPOUND PLAN SHEET 03			
PROJECT CONTRACT: _____	NELP DRAWING No.: NEL-CNT-TRA-2990-ULS-DRG-0085	SUIT. CODE	REVISION 06

16/10/2022 6:48:34 PM





1 CULTURAL LANDSCAPE PRECINCT  
DRG - 0061 1:400

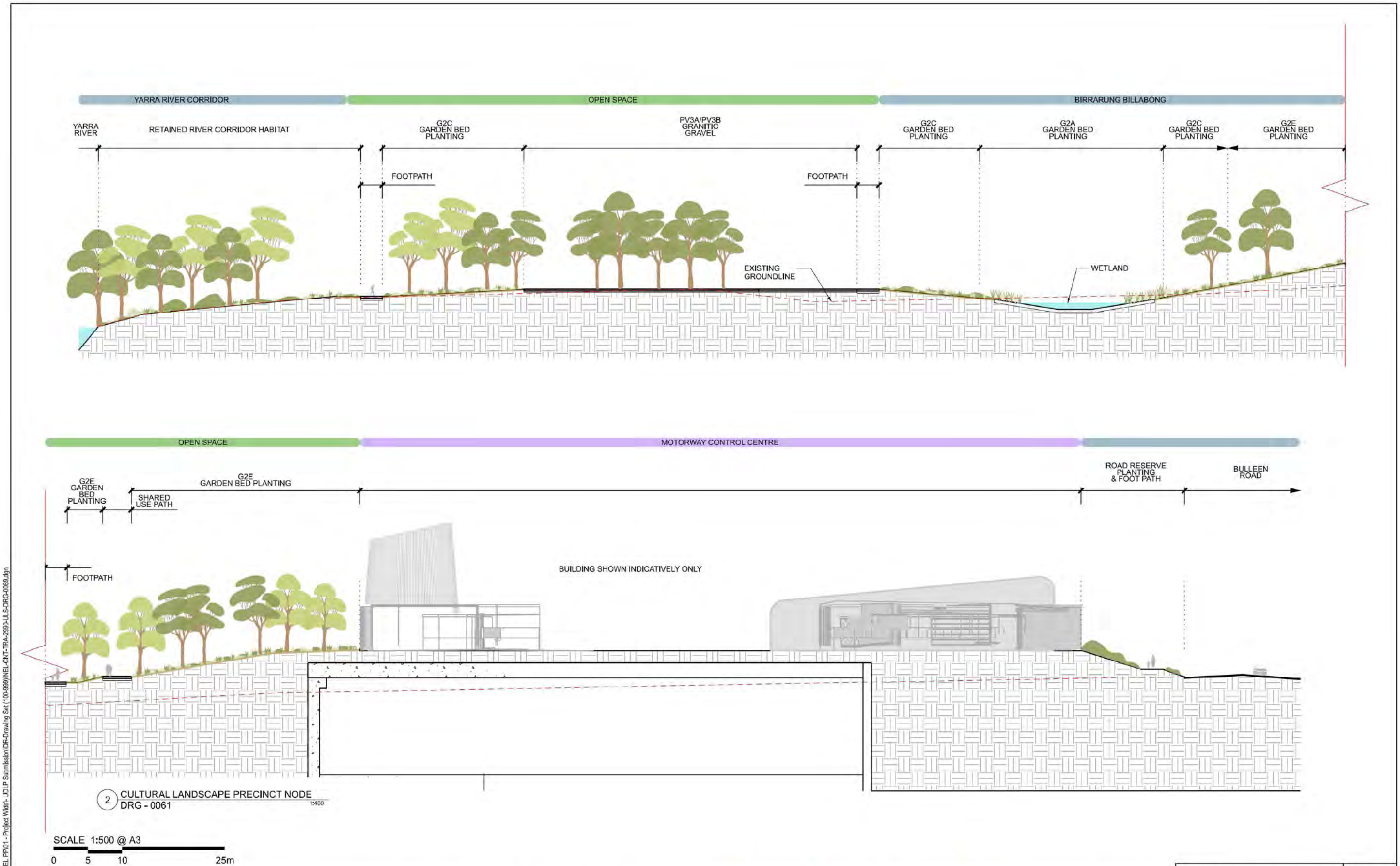


T:\Projects\MEL2018\1810-0206-02 - NEL PP01 - Project Work - NEL PP01 - Project Work\NEL-CNT-TRA-2990-ULS-DRG-0088.dgn

© North East Link Program				DOT DRAWING No. :		REV. :	
06	FOR REVIEW	14.10.2022	DRAFTING	NAME	DATE	<b>Conditions Of Use</b> This Document has been developed for the purposes of the North East Link Program. Recipients of this document: - Are subject to obligations of confidentiality in relation to this document, and information handling obligations indicated by the Protective Marking/Security Classification as per Department of Transport Information Security Policy; and - May not rely upon the information contained in this document, and must rely absolutely on their own opinion and professional advice.	
05	FOR REVIEW	12.10.2022	CHECKED BY	S.BANSEMER	14.10.2022		
04	FOR REVIEW	01.09.2022	DESIGNED BY	B.L.STRANGE	14.10.2022		
03	FOR REVIEW	10.08.2022	ENGINEERING	W.DODGIN	14.10.2022		
02	FOR REVIEW	23.06.2022	CHECKED BY	D.LIM	14.10.2022		
01	PUBLIC EXHIBITION	02.05.2022	VERIFIED BY	R.NAYLOR	17.10.2022	APPROVED BY: R.NAYLOR APPROVALS:	
REV.	DESCRIPTION	DATE	APPROVED BY	APPROVALS		DRAWN: S.HOROMIDIS SIZE: A3 SCALE: 1:400	PROJECT CONTRACT:

16/10/2022 6:48:37 PM





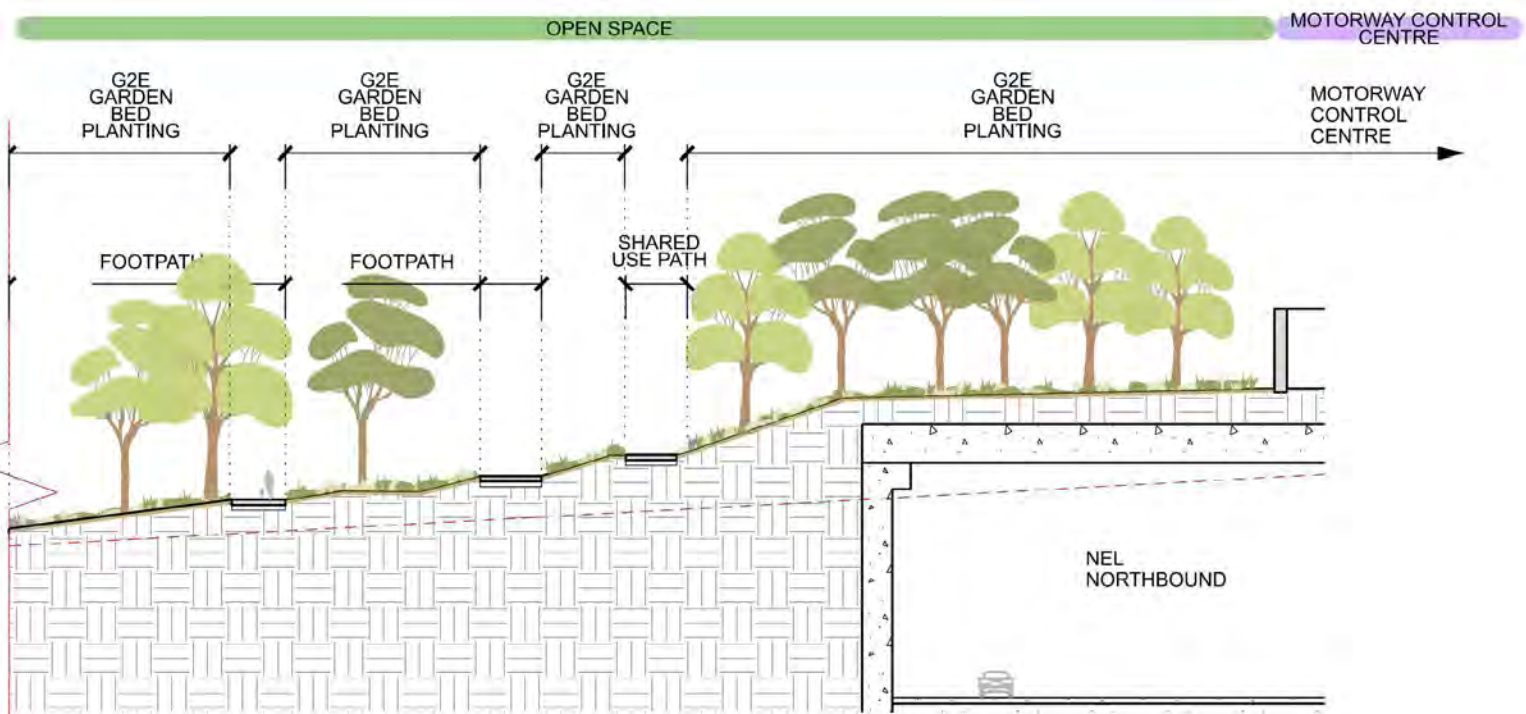
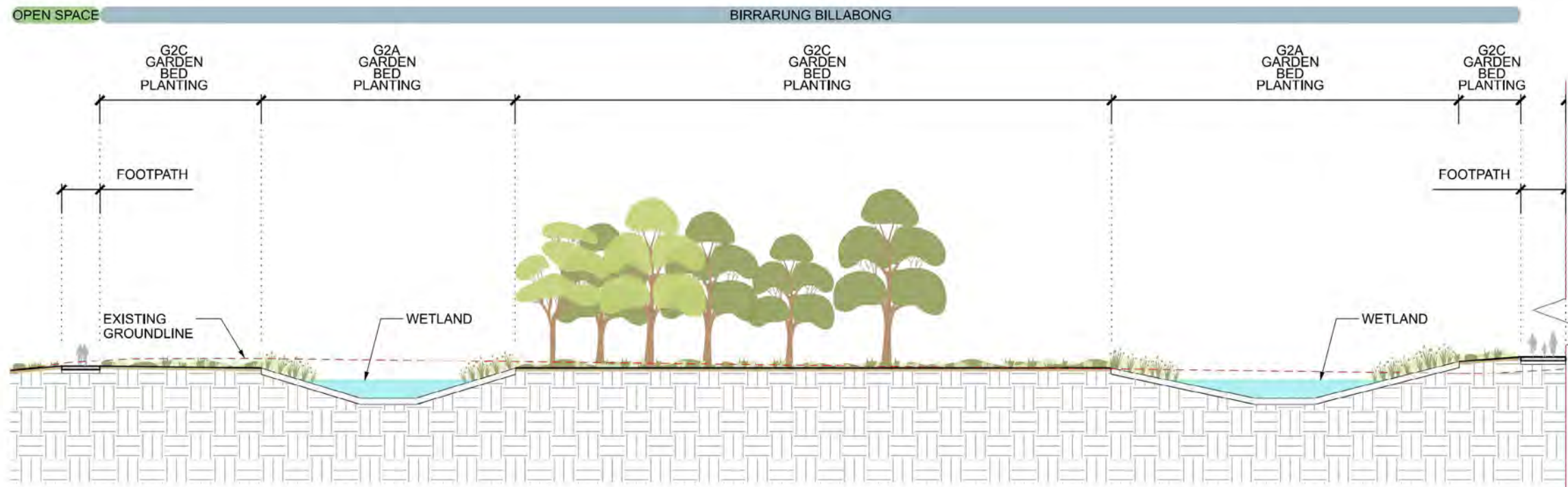
2 CULTURAL LANDSCAPE PRECINCT NODE  
DRG - 0061  
1:400

SCALE 1:500 @ A3  
0 5 10 25m

© North East Link Program				DOT DRAWING No.:		REV.:	
06	FOR REVIEW	14.10.2022	DRAFTING	NAME	DATE	<b>MAJOR TRANSPORT INFRASTRUCTURE AUTHORITY</b> <b>VICTORIA'S BIG BUILD</b> GPO BOX 4506, MELBOURNE, VICTORIA 3001 PHONE 1800 105 105	
05	FOR REVIEW	12.10.2022	CHECKED BY	S.BANSEMER	14.10.2022		
04	FOR REVIEW	01.09.2022	DESIGNED BY	B.L. ESTRANGE	14.10.2022		
03	FOR REVIEW	10.08.2022	ENGINEERING CHECKED BY	W.DODGIN	14.10.2022		
02	FOR REVIEW	23.06.2022	VERIFIED BY	D.LIM	14.10.2022		
01	PUBLIC EXHIBITION	02.05.2022	APPROVED BY	R.NAYLOR	17.10.2022	PROJECT CONTRACT: NELP DRAWING No.: NEL-CNT-TRA-2990-ULS-DRG-0089 SUIT. CODE: 06 REVISION: 06	
REVISIONS		APPROVALS		DRAWN: S.HOROMIDIS		SIZE: A3	SCALE: 1:500

16/10/2022 6:48:38 PM





3 CULTURAL LANDSCAPE PRECINCT BILLABONG  
DRG - 0061  
1:400

SCALE 1:400 @ A3  
0 4 8 20m

T:\Projects\NEL\2019\19-02\06-02 - NEL PP\01 - Project\Wish - J.D.P. Submission\DRG\Drawing Set (100-999)\NEL-CNT-TRA-2990-ULS-DRG-0090.dgn

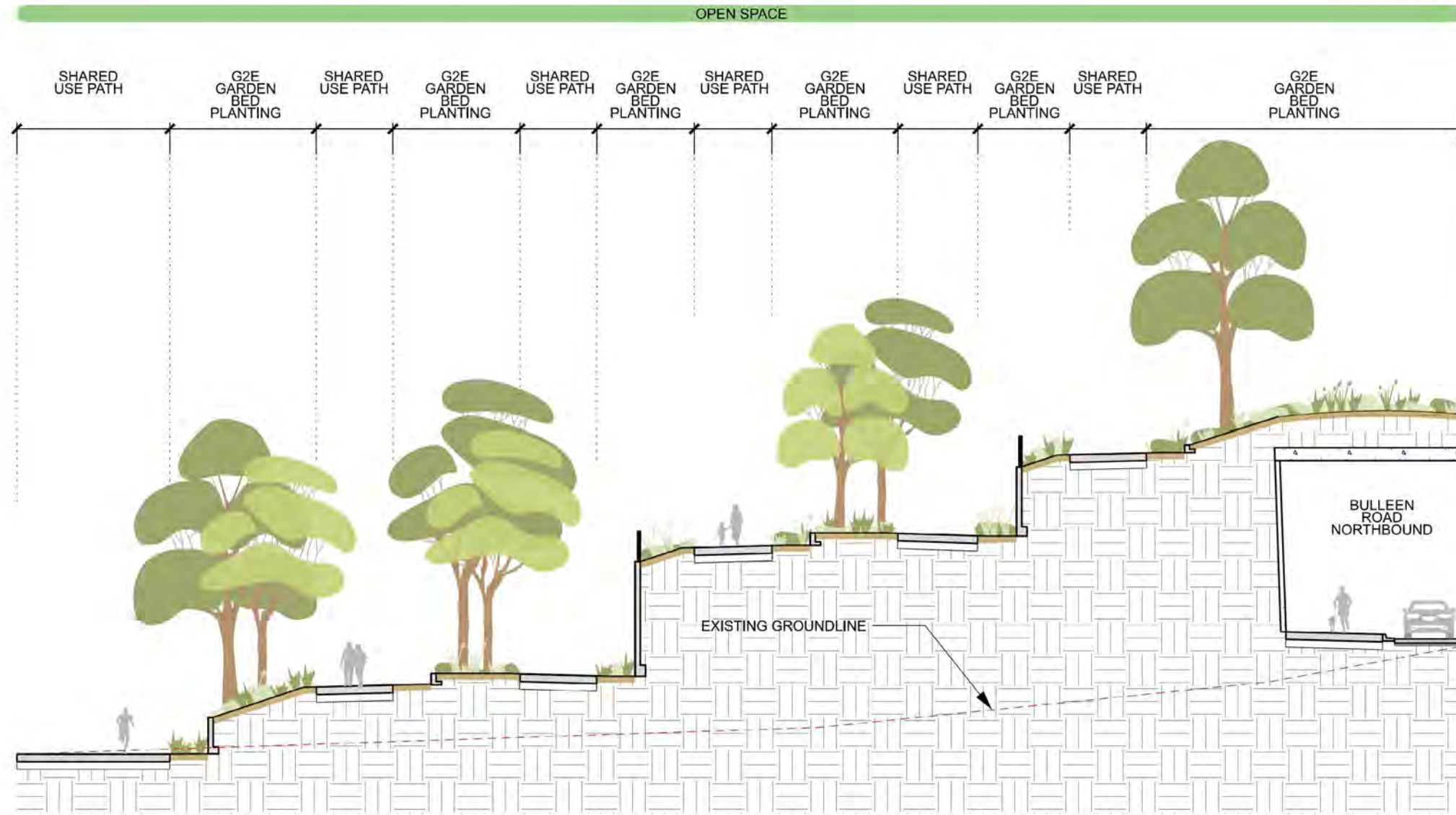
© North East Link Program				DOT DRAWING No. :		REV. :				
06	FOR REVIEW	14.10.2022	DRAFTING	NAME	DATE	<b>Conditions Of Use</b> This Document has been developed for the purposes of the North East Link Program. Recipients of this document: - Are subject to obligations of confidentiality in relation to this document, and information handling obligations indicated by the Protective Marking/Security Classification as per Department of Transport Information Security Policy; and - May not rely upon the information contained in this document, and must rely absolutely on their own opinion and professional advice.				
05	FOR REVIEW	12.10.2022	CHECKED BY	S.BANSEMER	14.10.2022					
04	FOR REVIEW	01.09.2022	DESIGNED BY	B.L.STRANGE	14.10.2022					
03	FOR REVIEW	10.08.2022	ENGINEERING CHECKED BY	W.DODGIN	14.10.2022					
02	FOR REVIEW	23.06.2022	VERIFIED BY	D.LIM	14.10.2022					
01	PUBLIC EXHIBITION	02.05.2022	APPROVED BY	R.NAYLOR	17.10.2022					
REV.	DESCRIPTION	DATE	APPROVALS	APPROVALS	APPROVALS	DRAWN: S.HOROMDIS SIZE: A3 SCALE: 1:400	PROJECT CONTRACT:	NELP DRAWING No.: NEL-CNT-TRA-2990-ULS-DRG-0090	SUT. CODE 06	REVISION 06

16/10/2022 6:48:39 PM



SPORTS PAVILION

YARRA LINK GREEN BRIDGE



4 YARRA LINK GREEN BRIDGE SHARED USE PATH  
DRG - 0063  
1:200

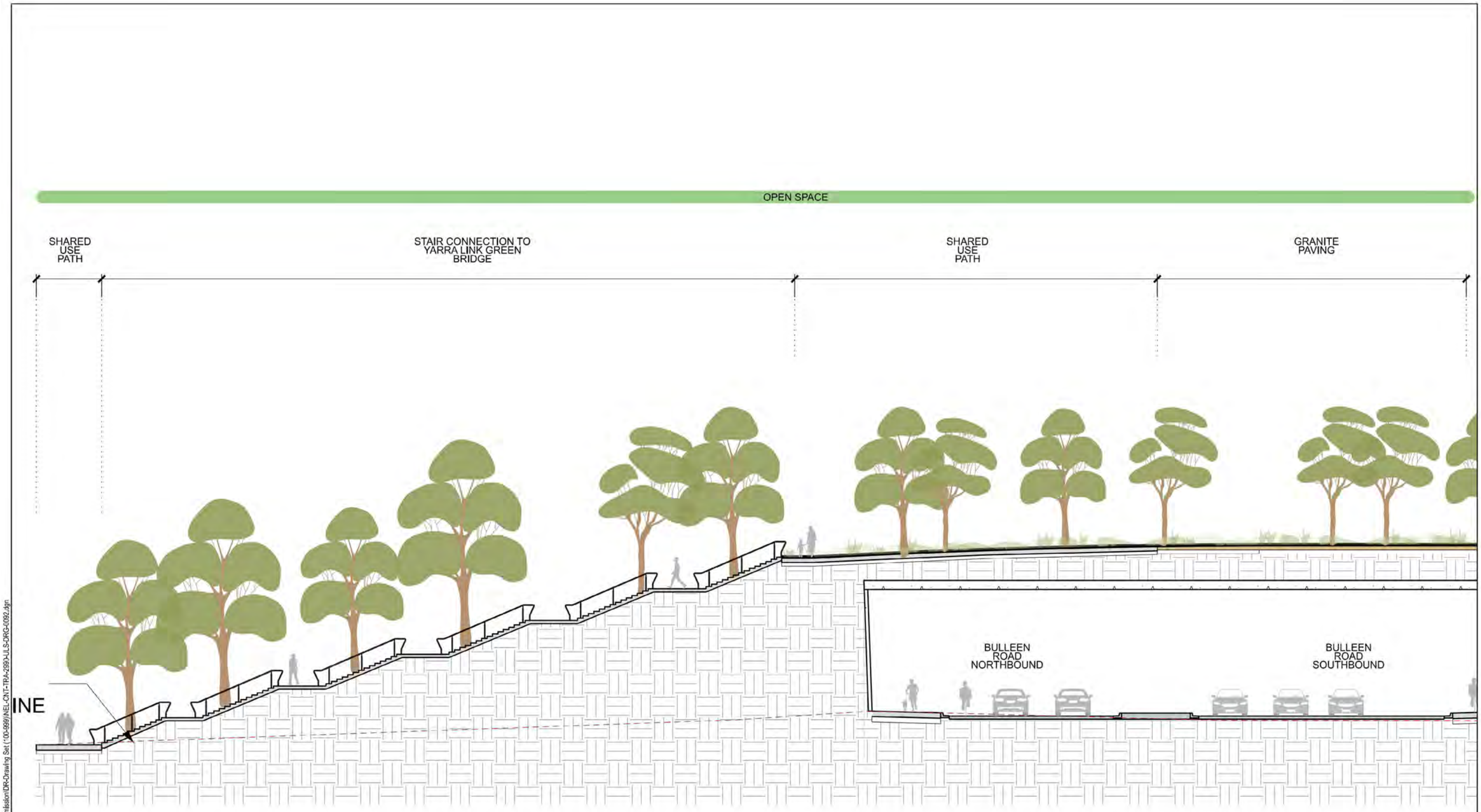
SCALE 1:200 @ A3  
0 2 4 10m

T:\Projects\MEL\2018\1810\0206-02 - NEL PP\01 - Project Work\J.D.P. Submission\DR-Drawing Set (100-999)\NEL-CNT-TRA-2990-ULS-DRG-0091.dgn

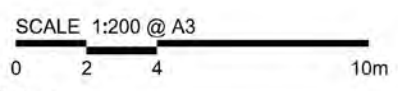
© North East Link Program				DOT DRAWING No.:		REV.:			
06	FOR REVIEW	14.10.2022	DRAFTING CHECKED BY	S.BANSEMER	14.10.2022	<b>NORTH EAST LINK TUNNELS UDLP</b> ATTACHMENT 2 <b>LANDSCAPE DESIGN</b> SITE SECTION SHEET 04			
05	FOR REVIEW	12.10.2022	DESIGNED BY	B.L. ESTRANGE	14.10.2022				
04	FOR REVIEW	01.09.2022	ENGINEERING CHECKED BY	W.DODGIN	14.10.2022				
03	FOR REVIEW	10.08.2022	VERIFIED BY	D.LIM	14.10.2022				
02	FOR REVIEW	23.06.2022	APPROVED BY	R.NAYLOR	17.10.2022				
01	PUBLIC EXHIBITION	02.05.2022							
REV.	DESCRIPTION	DATE	APPROVED BY	APPROVALS	APPROVALS	PROJECT CONTRACT.:	NELP DRAWING No.:	SUIT. CODE	REVISION
	REVISIONS						NEL-CNT-TRA-2990-ULS-DRG-0091		06

16/10/2022 6:48:39 PM





5 YARRA LINK GREEN BRIDGE SHARED USE PATH  
DRG - 0063 1:200

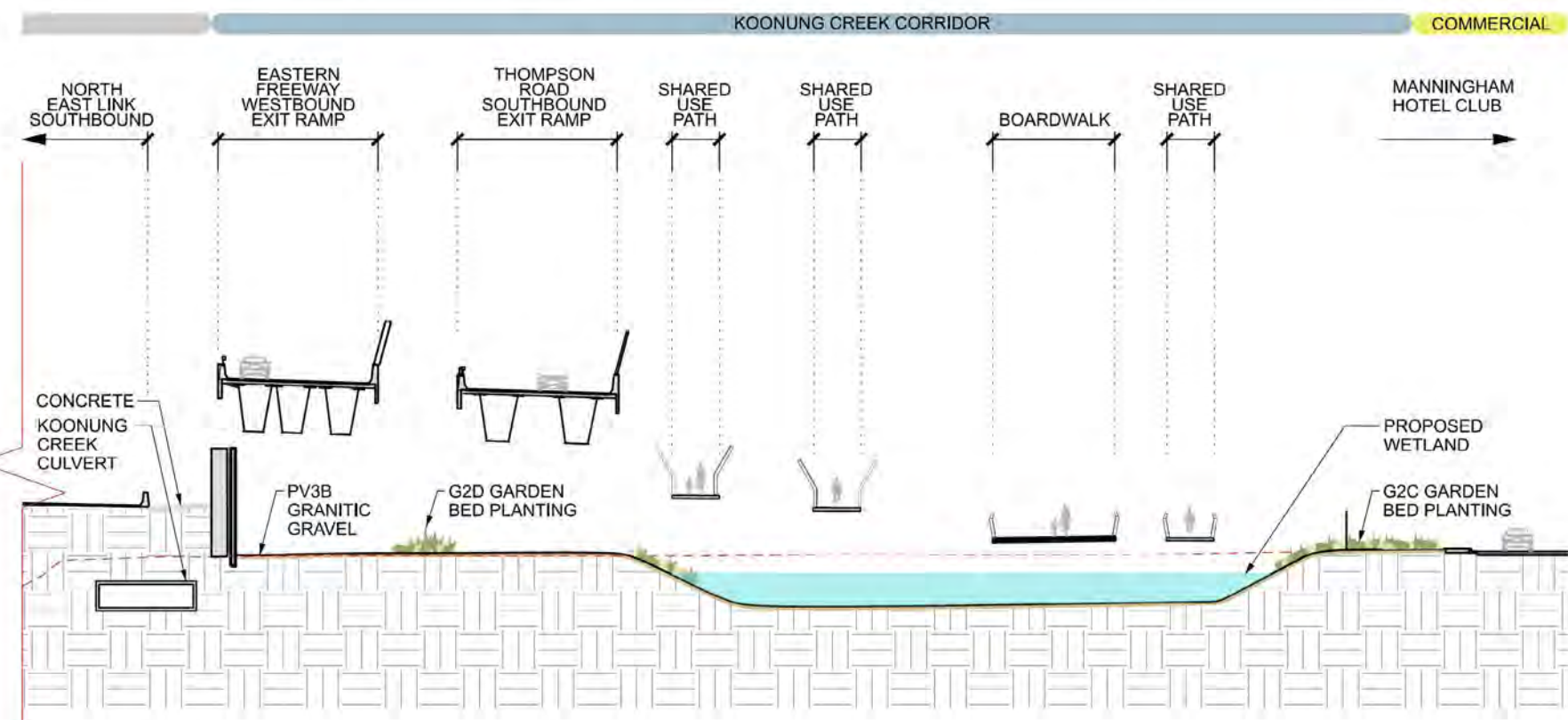
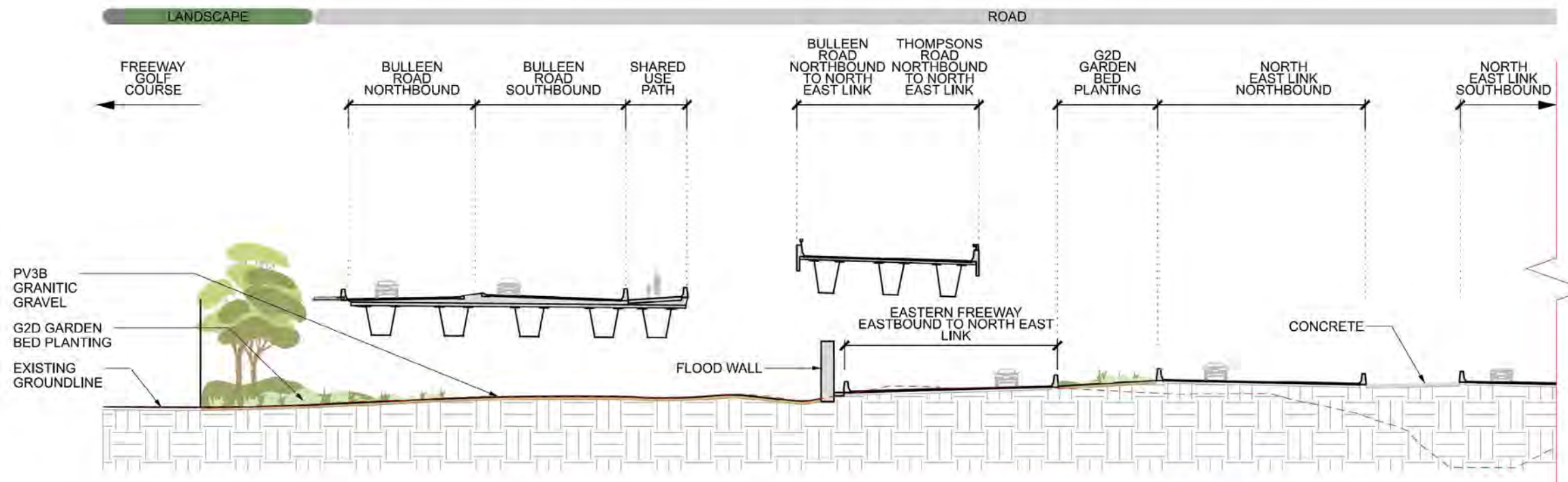


T:\Projects\NEL\2019\19-02\06-02 - NEL PP\01 - Project Work\J.D.P. Submission\DRG\Drawing Set (100-999)\NEL-CNT-TRA-2990-ULS-DRG-0092.dgn

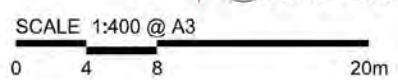
© North East Link Program				DOT DRAWING No.:		REV.:	
06	FOR REVIEW	14.10.2022	DRAFTING	NAME	DATE	<b>Conditions Of Use</b> This Document has been developed for the purposes of the North East Link Program. Recipients of this document: - Are subject to obligations of confidentiality in relation to this document, and information handling obligations indicated by the Protective Marking/Security Classification as per Department of Transport Information Security Policy; and - May not rely upon the information contained in this document, and must rely absolutely on their own opinion and professional advice.	
05	FOR REVIEW	12.10.2022	CHECKED BY	S.BANSEMER	14.10.2022		
04	FOR REVIEW	01.09.2022	DESIGNED BY	B.L.STRANGE	14.10.2022		
03	FOR REVIEW	10.08.2022	ENGINEERING	W.DODGIN	14.10.2022		
02	FOR REVIEW	23.06.2022	CHECKED BY	D.LIM	14.10.2022		
01	PUBLIC EXHIBITION	02.05.2022	VERIFIED BY	R.NAYLOR	17.10.2022	APPROVED BY: R.NAYLOR APPROVALS:	
REV.	DESCRIPTION	DATE	APPROVED BY	APPROVALS		DRAWN: S.HOROMIDIS SIZE: A3 SCALE: 1:200	PROJECT CONTRACT:
				DRAWN: S.HOROMIDIS SIZE: A3 SCALE: 1:200		NELP DRAWING No.: NEL-CNT-TRA-2990-ULS-DRG-0092 SUIT. CODE: 06 REVISION: 06	



Approved SIZ content and design detail within NEL Tunnels UDLP has been TRANSFERRED to the Eastern Freeway Upgrades - Burke Road to Tram Road UDLP.



6 NORTH EAST LINK WESTERN SHARED USE PATH  
DRG - 0063  
1:400

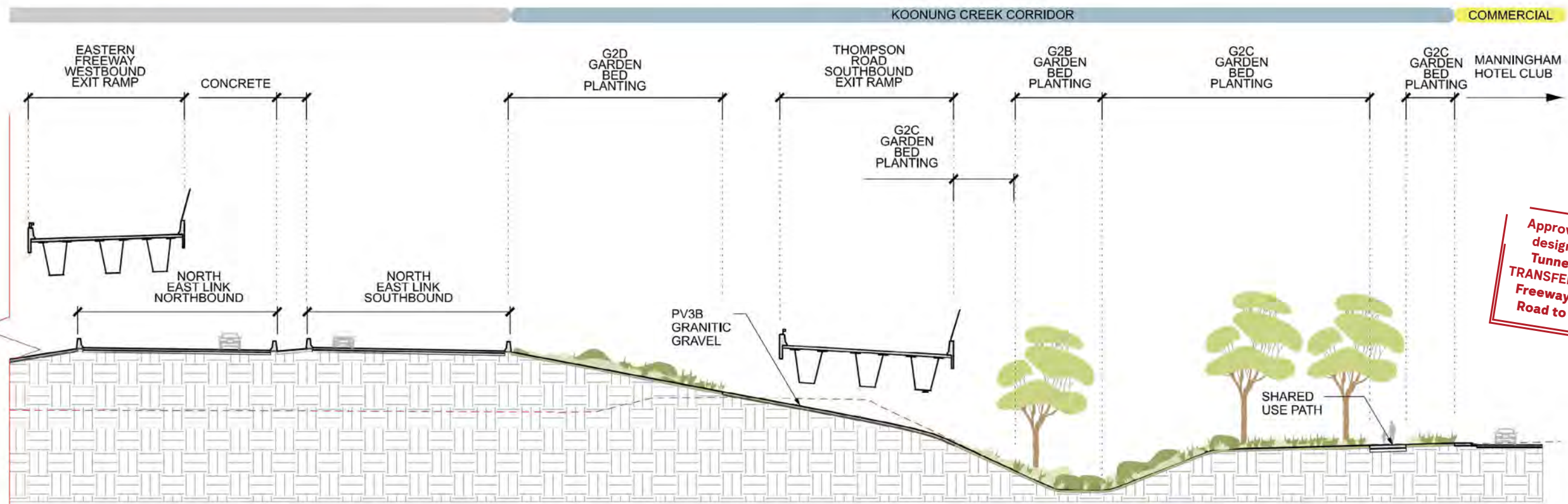
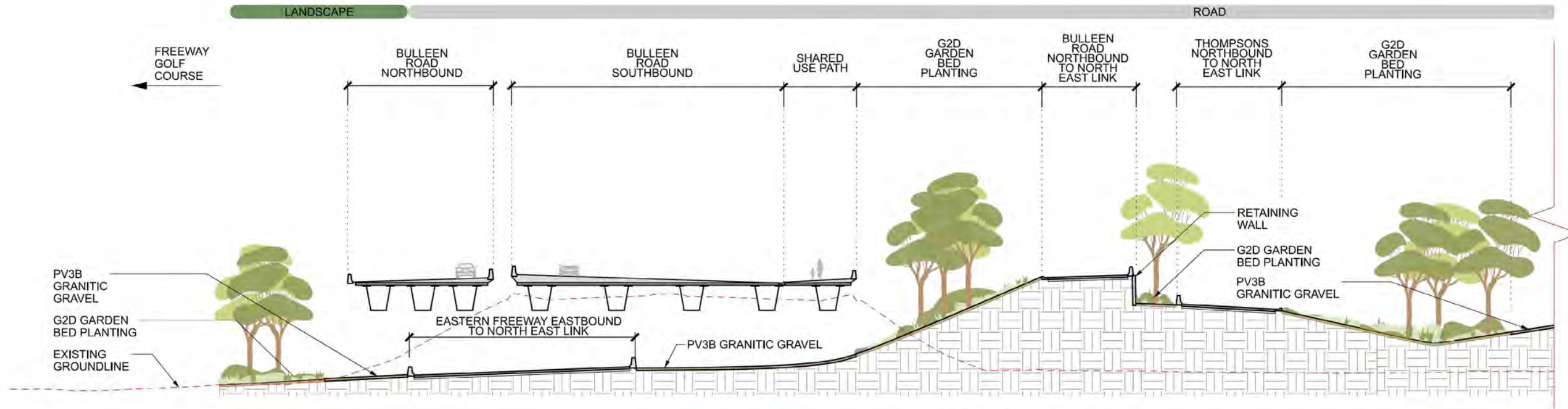


T:\Projects\NEL\2018\10-02-06-02 - NEL PP101 - Project Work - J.D.P. Submission\DRG\Drawing Set (100-999)\NEL-CNT-TRA-2990-ULS-DRG-0093.dgn

© North East Link Program				DOT DRAWING No. :		REV. :	
06	FOR REVIEW	14.10.2022	DRAFTING	NAME	DATE	<b>Conditions Of Use</b> This Document has been developed for the purposes of the North East Link Program. Recipients of this document: - Are subject to obligations of confidentiality in relation to this document, and information handling obligations indicated by the Protective Marking/Security Classification as per Department of Transport Information Security Policy; and - May not rely upon the information contained in this document, and must rely absolutely on their own opinion and professional advice.	
05	FOR REVIEW	12.10.2022	CHECKED BY	S.BANSEMER	14.10.2022		
04	FOR REVIEW	01.09.2022	DESIGNED BY	B.L.STRANGE	14.10.2022		
03	FOR REVIEW	10.08.2022	ENGINEERING	W.DODGIN	14.10.2022		
02	FOR REVIEW	23.06.2022	CHECKED BY	D.LIM	14.10.2022		
01	PUBLIC EXHIBITION	02.05.2022	VERIFIED BY	R.NAYLOR	17.10.2022		
REV.	DESCRIPTION	DATE	APPROVED BY	APPROVALS	APPROVALS	DRAWN: S.HOROMDIS SIZE: A3 SCALE: 1:400	
SPARK NORTH EAST LINK Tract Landscape Architects Urban Designers Town Planners						MAJOR TRANSPORT INFRASTRUCTURE AUTHORITY VICTORIA'S BIG BUILD Protective Marking: OFFICIAL: Sensitive CAD FILE:	
NORTH EAST LINK TUNNELS UDLP ATTACHMENT 2 LANDSCAPE DESIGN SITE SECTION SHEET 06						PROJECT CONTRACT:	NELP DRAWING No.: NEL-CNT-TRA-2990-ULS-DRG-0093
REVISIONS						SUIT. CODE	REVISION
							06

16/10/2022 6:48:41 PM





7 NORTH EAST LINK KOONUNG CREEK DRG - 0065 1:400

SCALE 1:400 @ A3  
0 4 8 20m

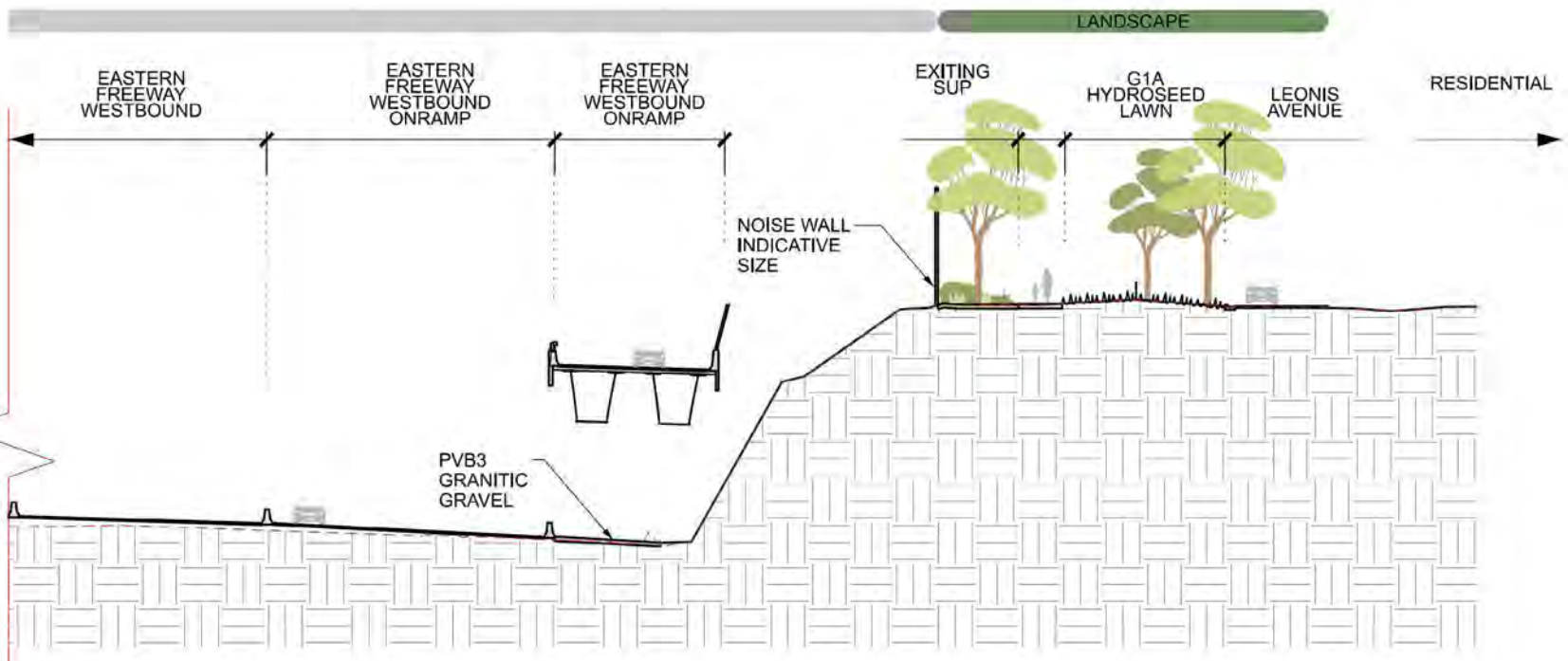
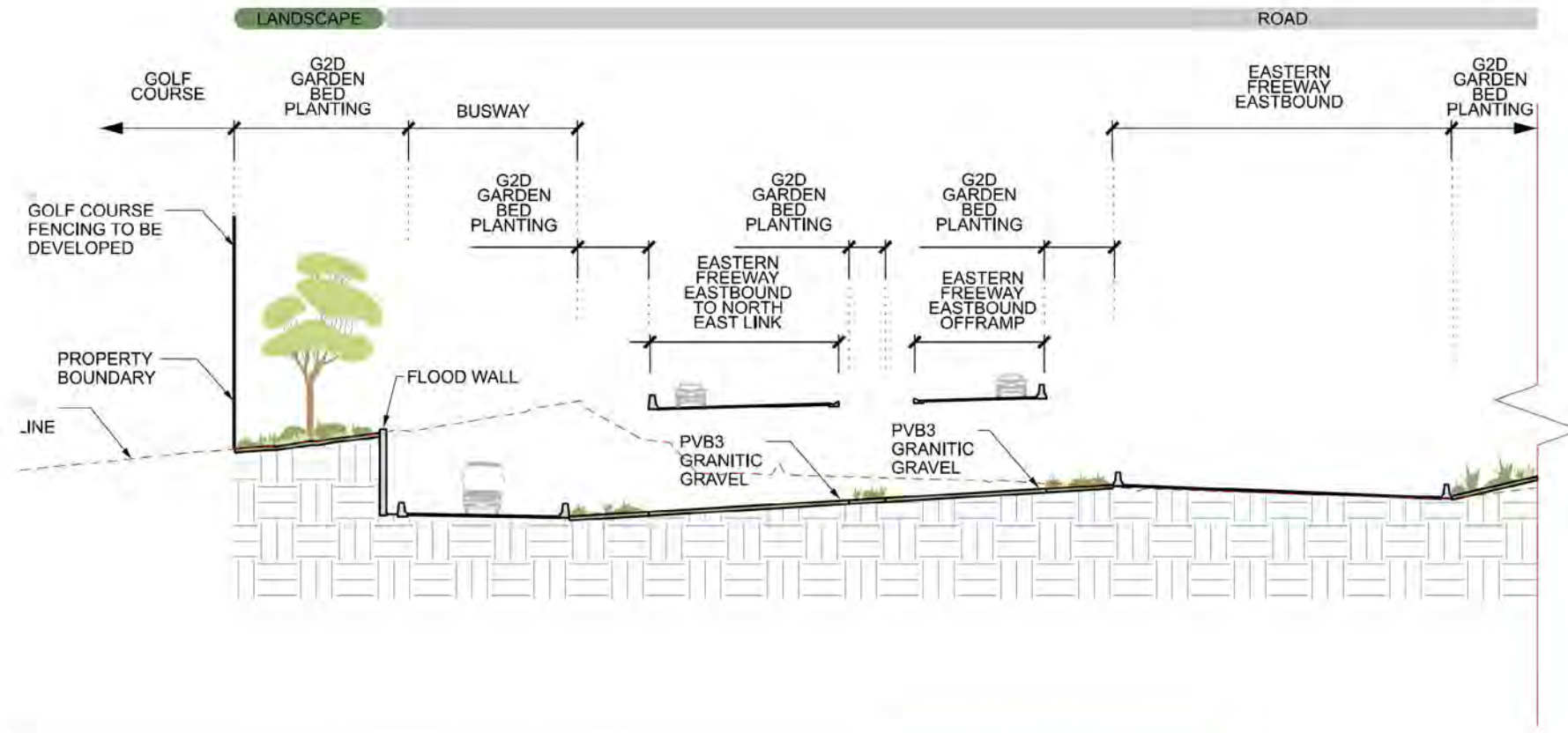
T:\Projects\NEL\2018\1910\0206-02 - NEL PP\01 - Project Work\NEL-CNT-TRA-2990-ULS-DRG-0094.dgn

© North East Link Program				DOT DRAWING No.:		REV.:	
06	FOR REVIEW	14.10.2022	DRAFTING	NAME	DATE	<b>MAJOR TRANSPORT INFRASTRUCTURE AUTHORITY</b> <b>VICTORIA'S BIG BUILD</b> GPO BOX 4596, MELBOURNE, VICTORIA 3001 PHONE 1800 105 105	
05	FOR REVIEW	12.10.2022	CHECKED BY	S.BANSEMER	14.10.2022		
04	FOR REVIEW	01.09.2022	DESIGNED BY	B.L.STRANGE	14.10.2022		
03	FOR REVIEW	10.08.2022	ENGINEERING	W.DODGIN	14.10.2022		
02	FOR REVIEW	23.06.2022	CHECKED BY	D.LIM	14.10.2022		
01	PUBLIC EXHIBITION	02.05.2022	VERIFIED BY	R.NAYLOR	17.10.2022		
REV.	DESCRIPTION	DATE	APPROVED BY	APPROVALS	APPROVALS	PROJECT CONTRACT: NELP DRAWING No.: NEL-CNT-TRA-2990-ULS-DRG-0094	SUIT. CODE 06
Conditions Of Use This Document has been developed for the purposes of the North East Link Program. Recipients of this document: - Are subject to obligations of confidentiality in relation to this document, and information handling obligations indicated by the Protective Marking/Security Classification as per Department of Transport Information Security Policy; and - May not rely upon the information contained in this document, and must rely absolutely on their own opinion and professional advice.				DRAWN: S.HOROMDIS    SIZE: A3    SCALE: 1:400		NORTH EAST LINK TUNNELS UDLP ATTACHMENT 2 LANDSCAPE DESIGN SITE SECTION SHEET 07	

16/10/2022 6:48:41 PM



Approved SIZ content and design detail within NEL Tunnels UDLP has been TRANSFERRED to the Eastern Freeway Upgrades - Burke Road to Tram Road UDLP.



8 EASTERN FREEWAY DRG - 0065 1:400

SCALE 1:400 @ A3  
0 4 8 20m

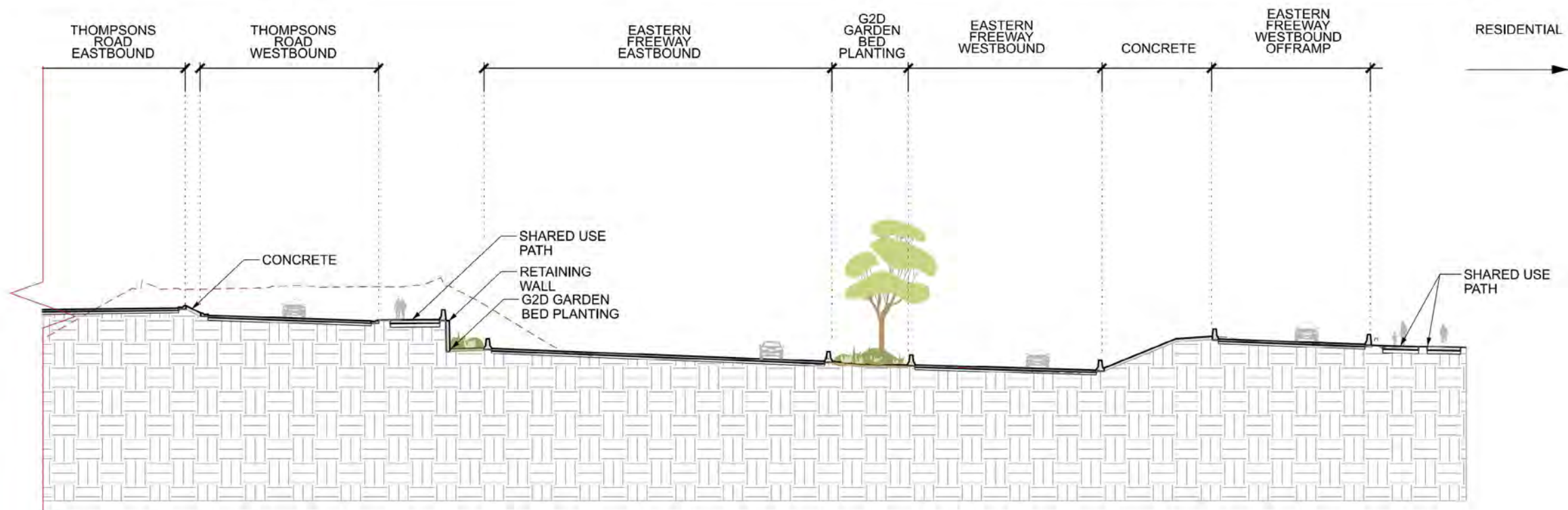
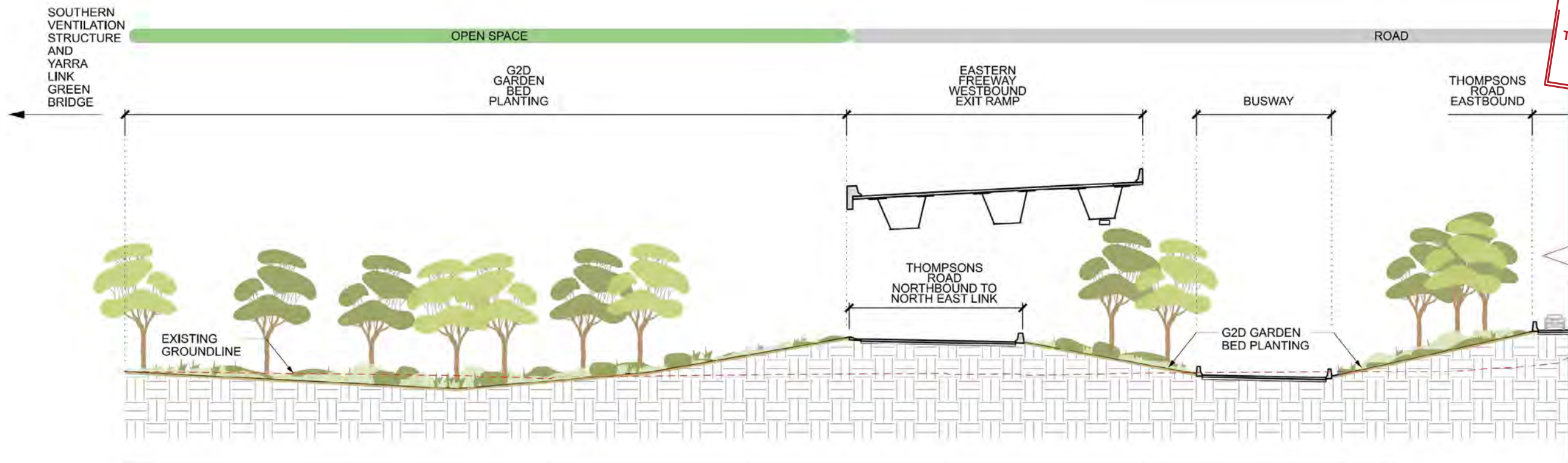
T:\Projects\NEL\2018\1910\0206-02 - NEL PP101 - Project Width - J.D.P. Submission\DRG\Drawing Set (100-999)\NEL-CNT-TRA-2990-ULS-DRG-0095.dgn

© North East Link Program				DOT DRAWING No. :		REV. :	
06	FOR REVIEW	14.10.2022	DRAFTING	NAME	DATE	<b>Conditions Of Use</b> This Document has been developed for the purposes of the North East Link Program. Recipients of this document: - Are subject to obligations of confidentiality in relation to this document, and information handling obligations indicated by the Protective Marking/Security Classification as per Department of Transport Information Security Policy; and - May not rely upon the information contained in this document, and must rely absolutely on their own opinion and professional advice.	
05	FOR REVIEW	12.10.2022	CHECKED BY	S.BANSEMER	14.10.2022		
04	FOR REVIEW	01.09.2022	DESIGNED BY	B.L.STRANGE	14.10.2022		
03	FOR REVIEW	10.08.2022	ENGINEERING CHECKED BY	W.DODGIN	14.10.2022		
02	FOR REVIEW	23.06.2022	VERIFIED BY	D.LIM	14.10.2022		
01	PUBLIC EXHIBITION	02.05.2022	APPROVED BY	R.NAYLOR	17.10.2022		
REV.	DESCRIPTION	DATE	APPROVALS	APPROVED BY	DATE	DRAWN: S.HOROMDIS SIZE: A3 SCALE: 1:400 PROJECT CONTRACT:	
MAJOR TRANSPORT INFRASTRUCTURE AUTHORITY <b>VICTORIA'S BIG BUILD</b>				NORTH EAST LINK PROGRAM GPO BOX 456, MELBOURNE, VICTORIA 3001, PHONE 1800 195 195		NORTH EAST LINK TUNNELS UDLP ATTACHMENT 2 LANDSCAPE DESIGN SITE SECTION SHEET 08	
SPARK NORTH EAST LINK Tract Landscape Architects Urban Designers Town Planners				Protective Marking: <b>OFFICIAL: Sensitive</b>		NELP DRAWING No.: NEL-CNT-TRA-2990-ULS-DRG-0095	
CAD FILE:				SUIT. CODE 06		REVISION 06	

16/10/2022 6:48:42 PM



Approved SIZ content and design detail within NEL Tunnels UDLP has been TRANSFERRED to the Eastern Freeway Upgrades - Burke Road to Tram Road UDLP.



9 NORTH EAST LINK DRG - 0065

SCALE 1:400 @ A3  
0 4 8 20m

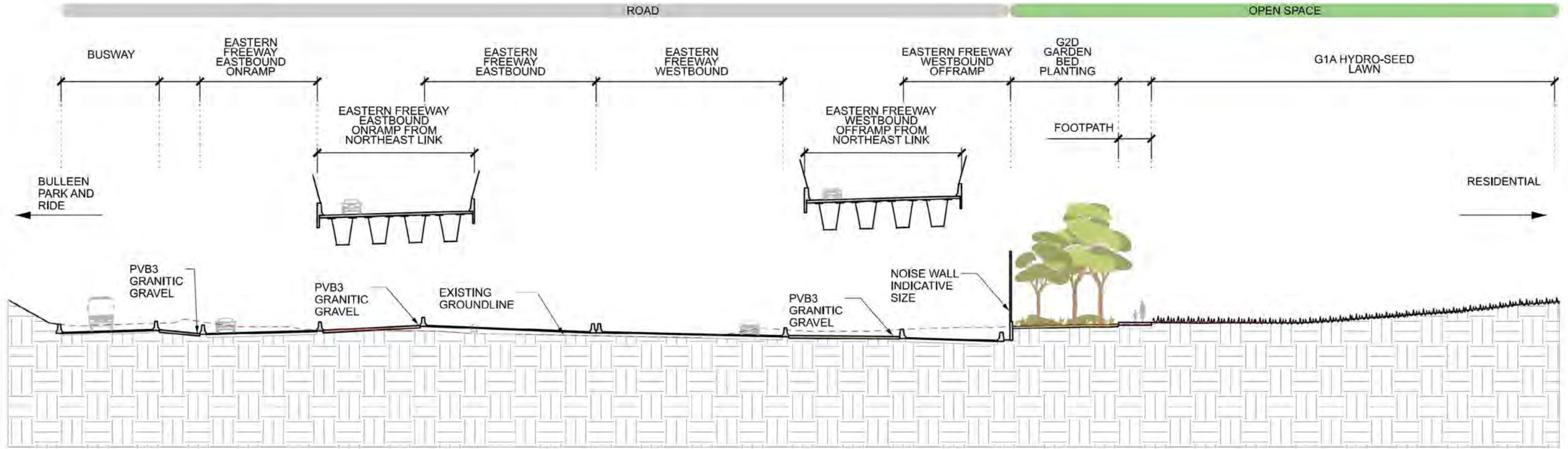
T:\Projects\NEL\2018\19-02-06-02 - NEL PP\01 - Project Work - Project Work - NEL-CNT-TRA-2990-ULS-DRG-0096.dgn

© North East Link Program				DOT DRAWING No.:		REV.:	
06	FOR REVIEW	14.10.2022	DRAFTING	NAME	DATE	<b>Conditions Of Use</b> This Document has been developed for the purposes of the North East Link Program. Recipients of this document: - Are subject to obligations of confidentiality in relation to this document, and information handling obligations indicated by the Protective Marking/Security Classification as per Department of Transport Information Security Policy; and - May not rely upon the information contained in this document, and must rely absolutely on their own opinion and professional advice.	
05	FOR REVIEW	12.10.2022	CHECKED BY	S.BANSEMER	14.10.2022		
04	FOR REVIEW	01.09.2022	DESIGNED BY	B.L.STRANGE	14.10.2022		
03	FOR REVIEW	10.08.2022	ENGINEERING CHECKED BY	W.DODGIN	14.10.2022		
02	FOR REVIEW	23.06.2022	VERIFIED BY	D.LIM	14.10.2022		
01	PUBLIC EXHIBITION	02.05.2022	APPROVED BY	R.NAYLOR	17.10.2022		
REV.	DESCRIPTION	DATE	APPROVALS	DRAWN: S.HOROMDIS		SIZE: A3	SCALE: 1:400
						PROJECT CONTRACT: NELP DRAWING No.: NEL-CNT-TRA-2990-ULS-DRG-0096 SUT. CODE: 06 REVISION: 06	

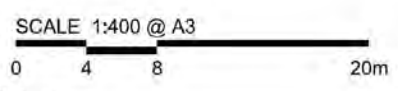
16/10/2022 6:48:42 PM



Approved SIZ content and design detail within NEL Tunnels UDLP has been TRANSFERRED to the Eastern Freeway Upgrades - Burke Road to Tram Road UDLP.



10 EASTERN FREEWAY KOONUNG CREEK RESERVE  
DRG - 0066  
1:400

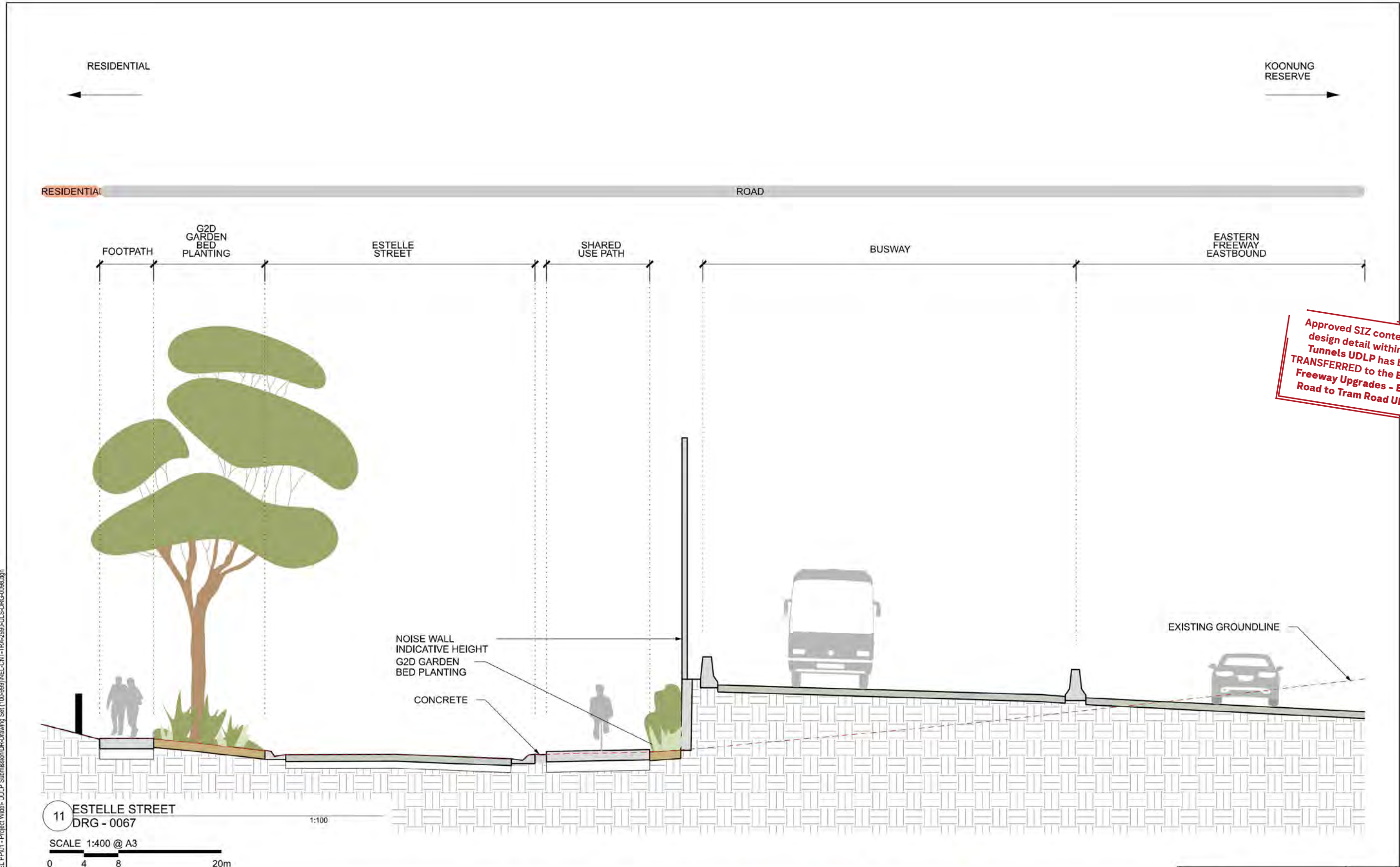


T:\Projects\NEL\2018\10-026-02 - NEL PP\1 - Project Work\J.D.P. Submission\DRG\Drawing Set (100-999)\NEL-CNT-TRA-2990-ULS-DRG-0097.dgn

© North East Link Program				DOT DRAWING No. :		REV. :	
06	FOR REVIEW	14.10.2022	DRAFTING CHECKED BY	S.BANSEMER	14.10.2022	<b>NORTH EAST LINK TUNNELS UDLP</b> ATTACHMENT 2 <b>LANDSCAPE DESIGN</b> SITE SECTION SHEET 10	
05	FOR REVIEW	12.10.2022	DESIGNED BY	B.L. ESTRANGE	14.10.2022		
04	FOR REVIEW	01.09.2022	ENGINEERING CHECKED BY	W.DODGIN	14.10.2022		
03	FOR REVIEW	10.08.2022	VERIFIED BY	D.LIM	14.10.2022		
02	FOR REVIEW	23.06.2022	APPROVED BY	R.NAYLOR	17.10.2022		
01	PUBLIC EXHIBITION	02.05.2022				PROJECT CONTRACT: _____ NELP DRAWING No.: <b>NEL-CNT-TRA-2990-ULS-DRG-0097</b> SUIT. CODE: _____ REVISION: <b>06</b>	
Conditions Of Use This Document has been developed for the purposes of the North East Link Program. Recipients of this document are subject to obligations of confidentiality in relation to this document, and information handling obligations indicated by the Protective Marking/Security Classification as per Department of Transport Information Security Policy; and - May not rely upon the information contained in this document, and must rely absolutely on their own opinion and professional advice.		SPARK NORTH EAST LINK Tract Landscape Architects Urban Designers Town Planners		MAJOR TRANSPORT INFRASTRUCTURE AUTHORITY <b>VICTORIA'S BIG BUILD</b> Protective Marking: OFFICIAL: Sensitive		NORTH EAST LINK PROGRAM GPO BOX 4504 MELBOURNE, VICTORIA 3001 PHONE 1800 195 195	
REV.		DESCRIPTION		APPROVALS		DRAWN: S.HOROMDIS SIZE: A3 SCALE: 1:400 CAD FILE:	
REVISIONS							

16/10/2022 6:48:43 PM





Approved SIZ content and design detail within NEL Tunnels UDLP has been TRANSFERRED to the Eastern Freeway Upgrades - Burke Road to Tram Road UDLP.


11 ESTELLE STREET DRG - 0067  
SCALE 1:400 @ A3  
0 4 8 20m

T:\Projects\NEL\2019\19-02\06-02 - NEL PP\01 - Project Work\J.D.P. Submission\DR-Drawing Set (100-999)\NEL-CNT-TRA-2990-ULS-DRG-0098.dgn

© North East Link Program				DOT DRAWING No.:		REV.:	
06	FOR REVIEW	14.10.2022	DRAFTING	NAME	DATE	<b>Conditions Of Use</b> This Document has been developed for the purposes of the North East Link Program. Recipients of this document: - Are subject to obligations of confidentiality in relation to this document, and information handling obligations indicated by the Protective Marking/Security Classification as per Department of Transport Information Security Policy; and - May not rely upon the information contained in this document, and must rely absolutely on their own opinion and professional advice.	
05	FOR REVIEW	12.10.2022	CHECKED BY	S.BANSEMER	14.10.2022		
04	FOR REVIEW	01.09.2022	DESIGNED BY	B.L.STRANGE	14.10.2022		
03	FOR REVIEW	10.08.2022	ENGINEERING CHECKED BY	W.DODGIN	14.10.2022		
02	FOR REVIEW	23.06.2022	VERIFIED BY	D.LIM	14.10.2022		
01	PUBLIC EXHIBITION	02.05.2022	APPROVED BY	R.NAYLOR	17.10.2022	DRAWN: S.HOROMDIS    SIZE: A3    SCALE: 1:400 PROJECT CONTRACT:	
REVISIONS		APPROVALS		DRAWN: S.HOROMDIS    SIZE: A3    SCALE: 1:400		NORTH EAST LINK TUNNELS UDLP ATTACHMENT 2 LANDSCAPE DESIGN SITE SECTION SHEET 11	
				SPARK NORTH EAST LINK Tract Landscape Architects Urban Designers Town Planners MAJOR TRANSPORT INFRASTRUCTURE AUTHORITY VICTORIA'S BIG BUILD NORTH EAST LINK PROGRAM GPO BOX 4596, MELBOURNE, VICTORIA 3001 PHONE 1800 105 105		NELP DRAWING No.: NEL-CNT-TRA-2990-ULS-DRG-0098	
				Protective Marking: OFFICIAL: Sensitive CAD FILE:		SUIT. CODE 06	

16/10/2022 6:48:44 PM





1 CULTURAL LANDSCAPE PRECINCT BILLABONG  
TYPICAL DETAIL  
NTS

T:\Projects\MEL\2019\1910-0206-02 - NEL PP\01 - Project\Wdsh - J.D.P. Submission\DR-Drawing Set (100-999)\NEL-CNT-TRA-2990-ULS-DRG-0099.dgn

© North East Link Program

REV.	DESCRIPTION	DATE	APPROVED BY
06	FOR REVIEW	14.10.2022	
05	FOR REVIEW	12.10.2022	
04	FOR REVIEW	01.09.2022	
03	FOR REVIEW	10.08.2022	
02	FOR REVIEW	23.06.2022	
01	PUBLIC EXHIBITION	02.05.2022	

NAME	DATE
S.BANSEMER	14.10.2022
B.L. ESTRANGE	14.10.2022
W.DODGIN	14.10.2022
D.LIM	14.10.2022
R.NAYLOR	17.10.2022

**Conditions Of Use**  
 This Document has been developed for the purposes of the North East Link Program.  
 Recipients of this document:  
 - Are subject to obligations of confidentiality in relation to this document, and information handling obligations indicated by the Protective Marking/Security Classification as per Department of Transport Information Security Policy; and  
 - May not rely upon the information contained in this document, and must rely absolutely on their own opinion and professional advice.

SPARK NORTH EAST LINK

**Tract**  
Landscape Architects  
Urban Designers  
Town Planners

MAJOR TRANSPORT INFRASTRUCTURE AUTHORITY  
**VICTORIA'S BIG BUILD**

NORTH EAST LINK PROGRAM  
 GPO BOX 4506, MELBOURNE, VICTORIA 3001  
 PHONE 1800 105 105

Protective Marking: **OFFICIAL: Sensitive**

CAD FILE:

DOT DRAWING No.:		REV.:	
NORTH EAST LINK TUNNELS UDLP ATTACHMENT 2 LANDSCAPE DESIGN CULTURAL PRECINCT BRIDGE DETAILED SECTION			
PROJECT CONTRACT.:	NELP DRAWING No.:	SUIT. CODE	REVISION
	NEL-CNT-TRA-2990-ULS-DRG-0099		06

16/10/2022 6:48:44 PM