



Level crossing removal works

Getting around Mont Albert and Surrey Hills

Works

Fri 17 Feb
to late May





Pedestrians

Pedestrian access across the rail corridor at Union Road and Mont Albert Road will be closed most of the time.

Pedestrians will be able to cross the rail corridor at Robinson Road in Surrey Hills and Creswick Lane in Mont Albert, both of which will be closed to vehicles.

There will also be a local shuttle bus to help you get around the local area and access the shops. The shuttle bus runs 24 hours a day 7 days a week, with multiple shuttle vehicles running continuously.

See the local shuttle bus stops, route and pedestrian detour.



Works will continue until early May

Legend



Works area



Road closed, no through access for pedestrians or vehicles



Station underpass permanently closed



Station closed



Pedestrian access across the rail corridor



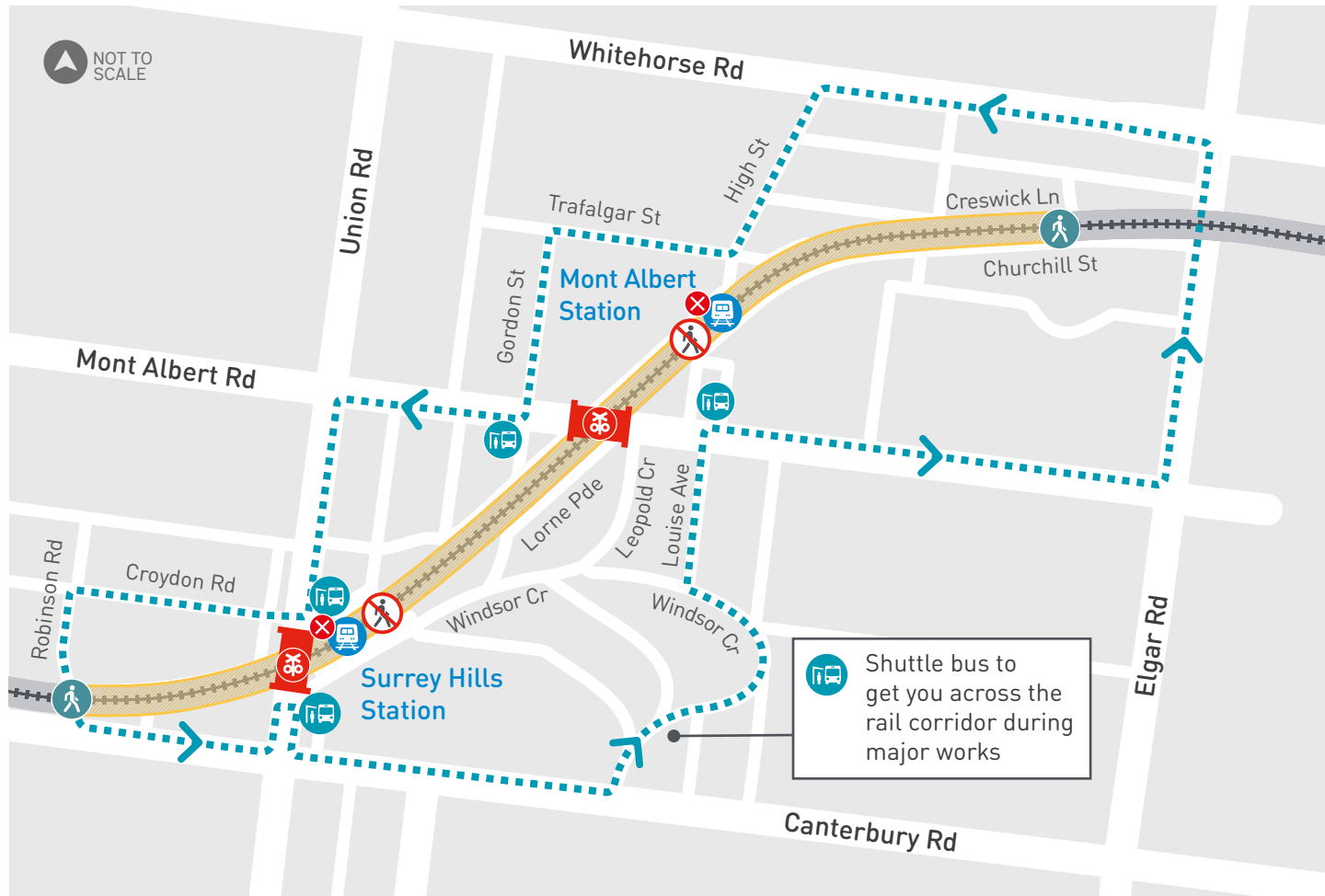
Local shuttle bus stop



Local shuttle bus route



NOT TO SCALE



Drivers

Union Road and Mont Albert Road will be closed at the level crossings.

If you usually drive through Mont Albert or Surrey Hills, you will be detoured via Elgar, Whitehorse, Balwyn and Canterbury roads.

Union and Mont Albert roads will remain open on either side of the former level crossings and access to the local shops will be maintained.







Please take care when driving in construction zones and follow the detour signage and any instructions from traffic control staff.

Works are on, shops are open

Local parking is available at Mont Albert Village along Hamilton Street and in off street parking on Hamilton Street.

At Union Road, Surrey Hills, parking is available on Union Road and access to the Coles Local basement car park is available via Union Road with the help of traffic management.


Legend

-  Works area
-  Road closed, no through access for pedestrians or vehicles
-  Station closed
-  Traffic detour
-  Access to shops
-  Parking



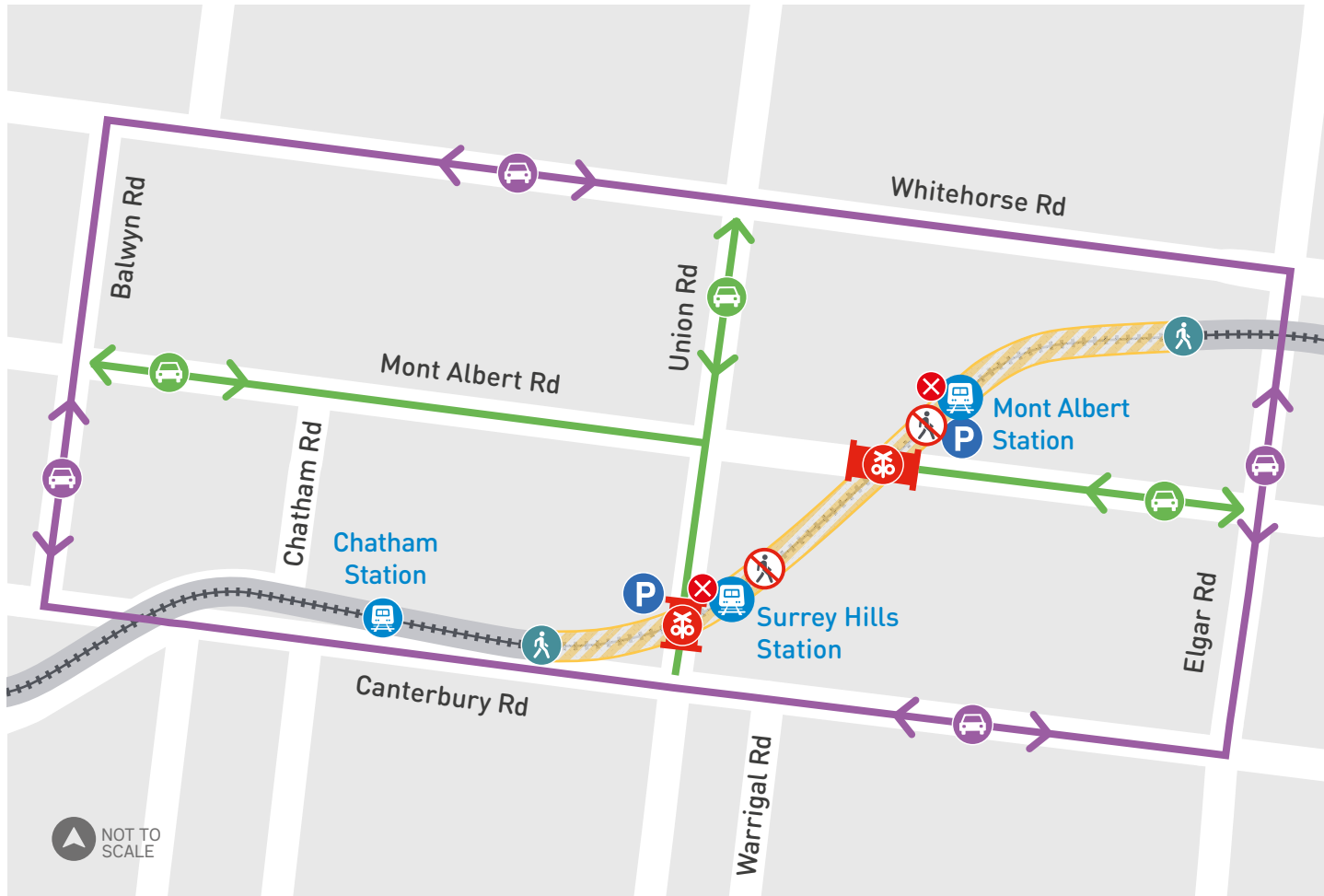
Surrey Hills & Mont Albert
OPEN
FOR BUSINESS

Shop local and support your traders



Mont Albert Road and Union Road will re-open in early May





Rail passengers

Buses will replace trains between Camberwell and Box Hill and at times between Camberwell and Ringwood.

From **Friday 17 February until late May**, the train replacement bus stops on Windsor Crescent will be temporarily relocated to Canterbury Road for shuttle and train replacement buses between Camberwell and Box Hill stations.

Train replacement bus stops will connect with local shuttle services.

Plan your journey



Visit ptv.vic.gov.au/disruptions
or use your phone's camera or
QR reader to scan the code.



Works will continue
until late May

Legend



Works area



Road closed, no through
access for pedestrians
or vehicles



Station underpass
permanently closed



Station closed



Pedestrian access
across the rail corridor



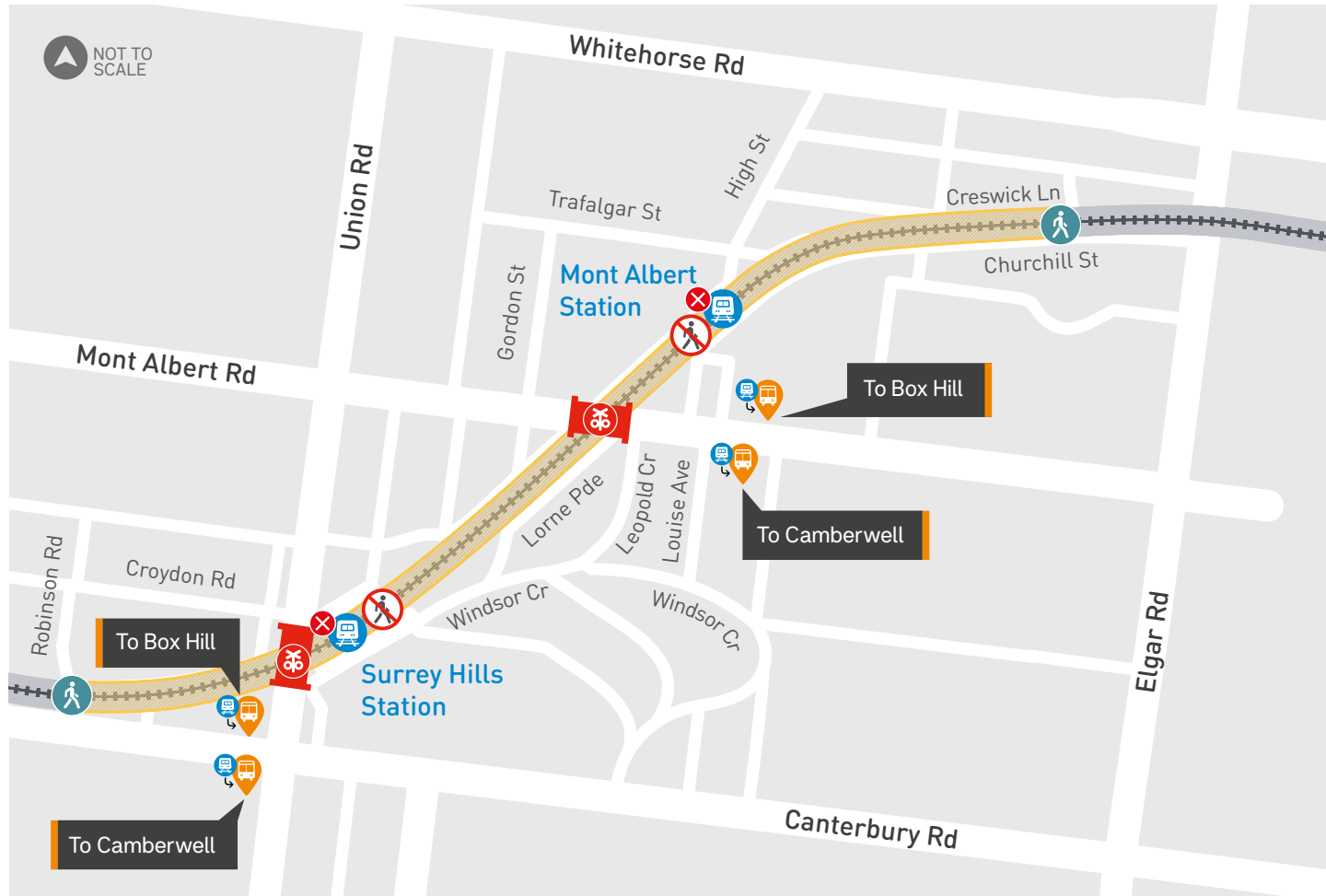
Train replacement
bus stop



Parking



NOT TO SCALE



PTV Route 612

From **Saturday 18 February until late May**, PTV 612 bus stops at the Union Road, Surrey Hills level crossing will be temporarily relocated to the corners of:

- Mont Albert Road and Union Road
- Canterbury Road and Union Road.

A shuttle bus will operate to and from these locations and Box Hill Station.



Works will continue until late May

Legend



Works area



Road closed, no through access for pedestrians or vehicles



Station underpass permanently closed



Station closed



Pedestrian access across the rail corridor



PTV Route 612 bus stop (Box Hill to Chadstone)



Parking



PTV Route 766

From **Saturday 18 February until late May**, the PTV 766 bus stops on:

- Leopold Crescent will be relocated to Mont Albert Road
- Windsor Crescent will be relocated to Canterbury Road.

A shuttle bus will operate between Canterbury Road and Box Hill Station, via Mont Albert Road.

Passengers can continue to catch their normal PTV 766 service to Burwood and Box Hill stations via the existing bus stops on the corner of Canterbury Road and Union Road.



Works will continue until late May

Legend



Works area



Road closed, no through access for pedestrians or vehicles



Station underpass permanently closed



Station closed



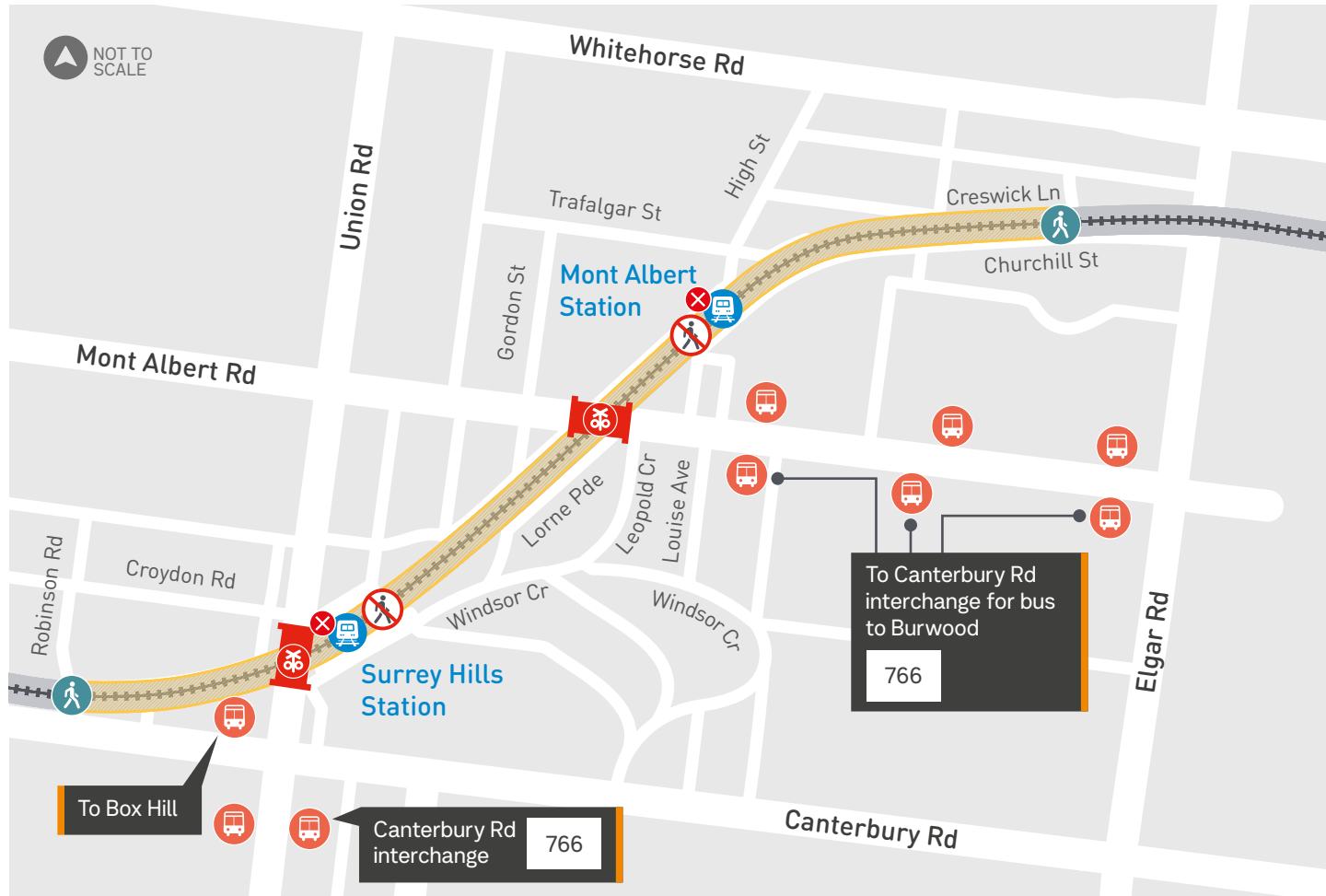
Pedestrian access across the rail corridor



PTV Route 766 bus stop (Box Hill to Burwood)



NOT TO SCALE



For more information visit bigbuild.vic.gov.au
or call **1800 800 007**.

If you're deaf, or have a hearing or speech impairment,
contact us through the National Relay Service – for more
information, visit relayservice.gov.au



@bigbuildvic

For information in other languages call 9209 0147

عربي	Press 1	廣東話	Press 2	Ελληνικ	Press 3
Italiano	Press 4	普通話	Press 5	Việt-ngữ	Press 6
All other languages (over 100 languages are available)					Press 7

If your language isn't listed visit ptv.vic.gov.au/languages
or call **9321 5450**.