

PLAN TO DESIGNATE THE PROJECT AREA PURSUANT TO SECTION 95 (2) MAJOR TRANSPORT PROJECTS FACILITATION ACT 2009

Lodged in the Central Plan Office
Dated this 19th day of September 2016

John E. Tulloch JOHN E TULLOCH
Surveyor-General

LEGEND

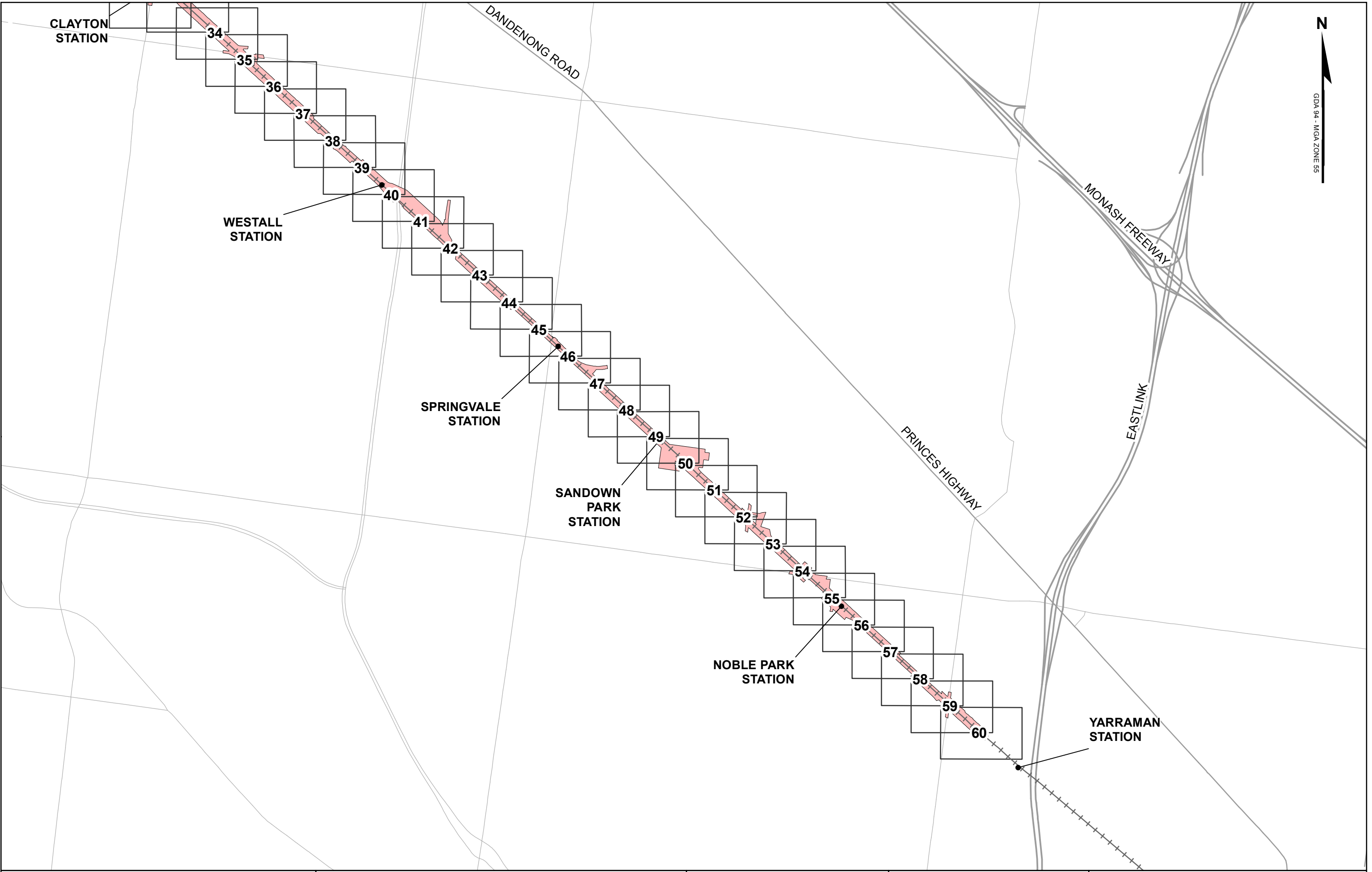
 Project Area

**CAULFIELD TO
DANDENONG PROJECT
AREA**




LEVEL CROSSING REMOVAL PROJECT

0 250 500 750 1,000 Index
Metres Sheet 1 of 60
Paper Size A3 - Scale 1:25 000 **LEGL/16-143**



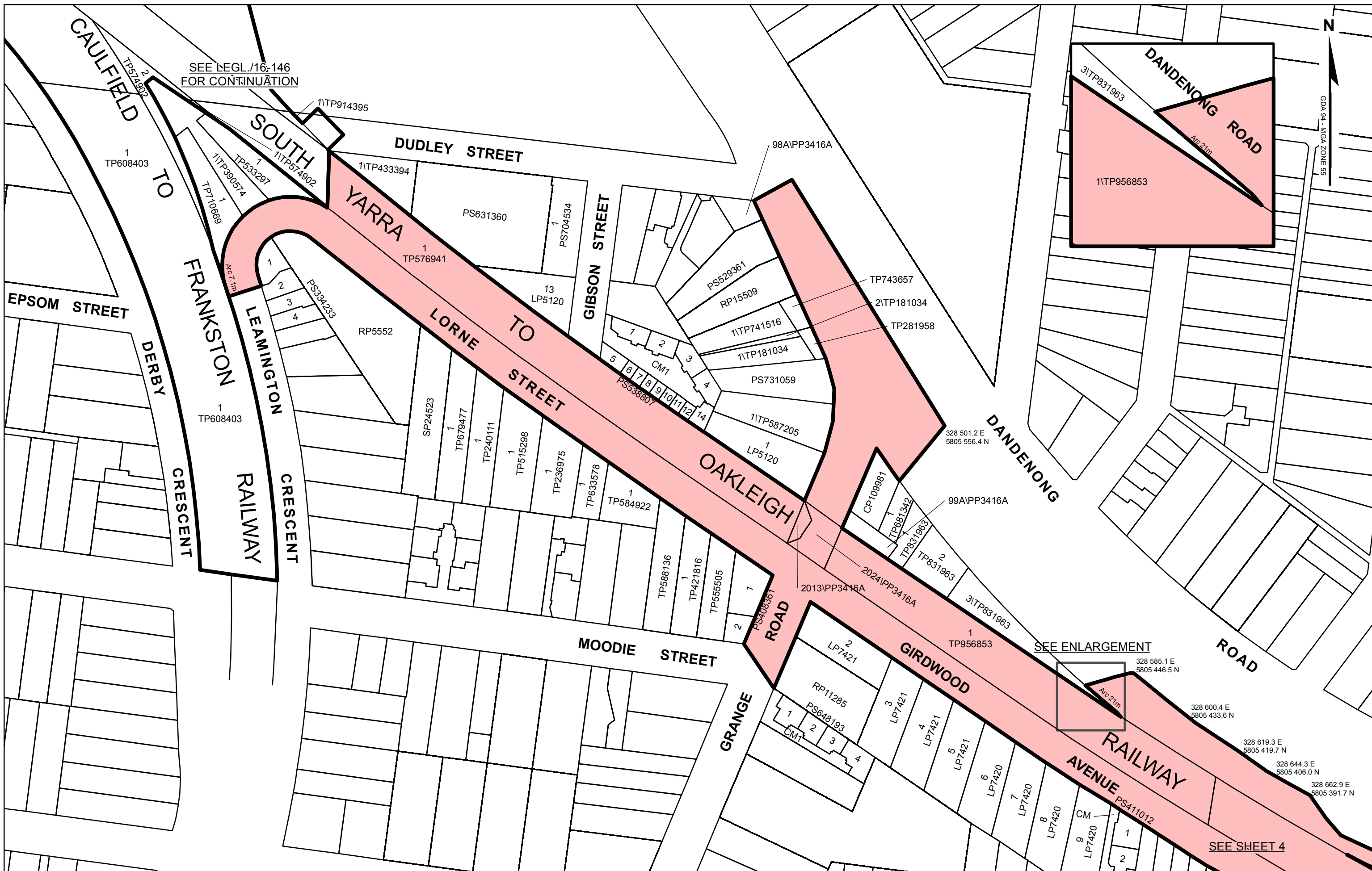
GDA 94 - MGA ZONE 55

LEGEND
 Project Area

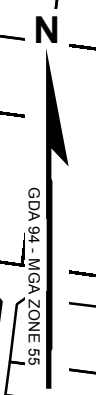
**CAULFIELD TO
DANDENONG PROJECT
AREA**



LEVEL CROSSING REMOVAL PROJECT
 Index
 Sheet 2 of 60
 Paper Size A3 - Scale 1:25 000
LEGL./16-143



SEE LEGL./16-146 FOR CONTINUATION

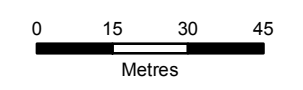


LEGEND
 Project Area
 Project Area Boundary

CAULFIELD TO DANDENONG PROJECT AREA



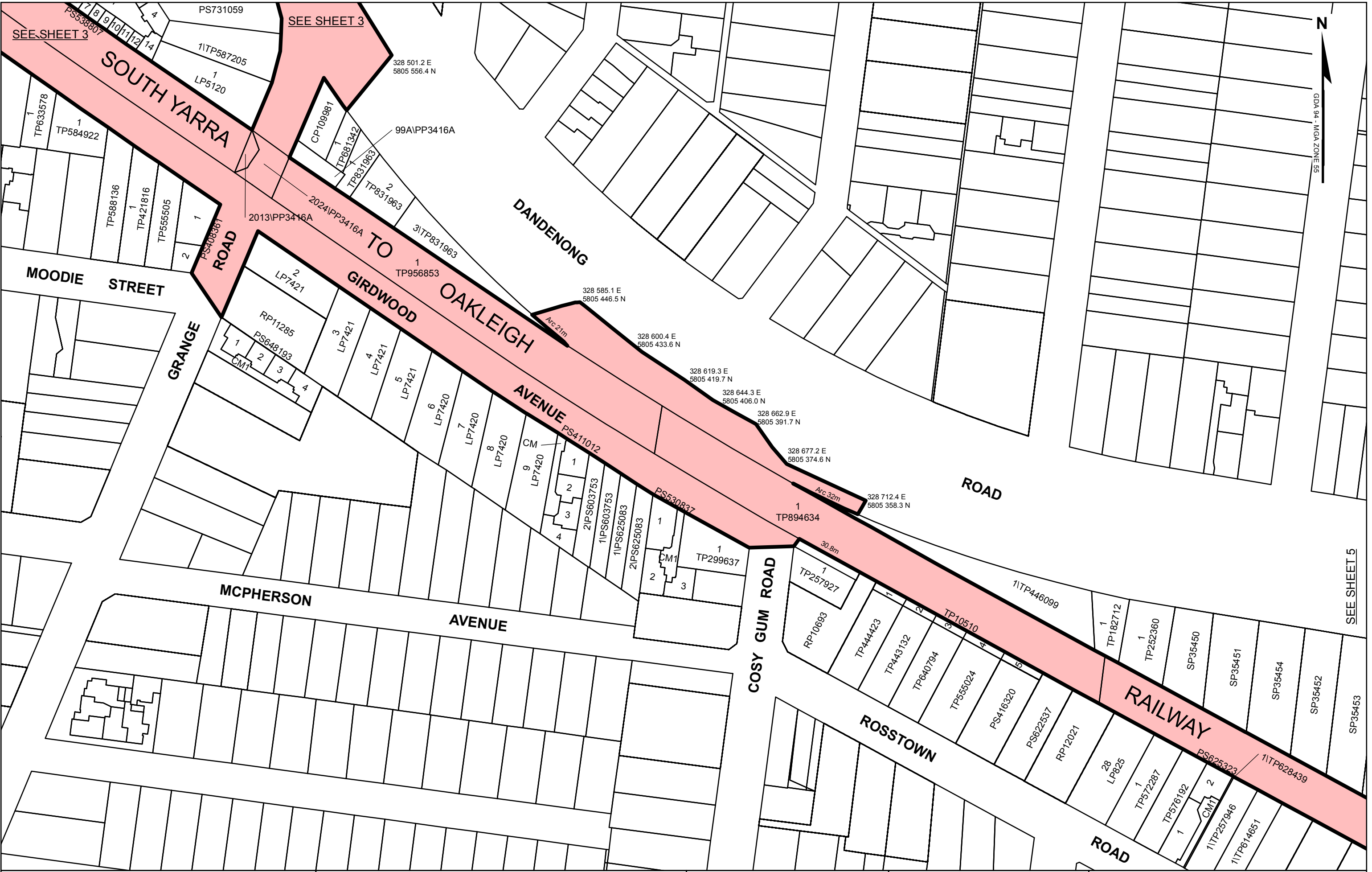
LEVEL CROSSING REMOVAL PROJECT





Paper Size A3 - Scale 1:1,500

Sheet 3 of 60

LEGL./16-143

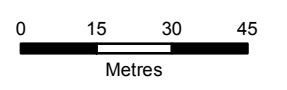


LEGEND
 Project Area
 Project Area Boundary

**CAULFIELD TO
DANDENONG PROJECT
AREA**



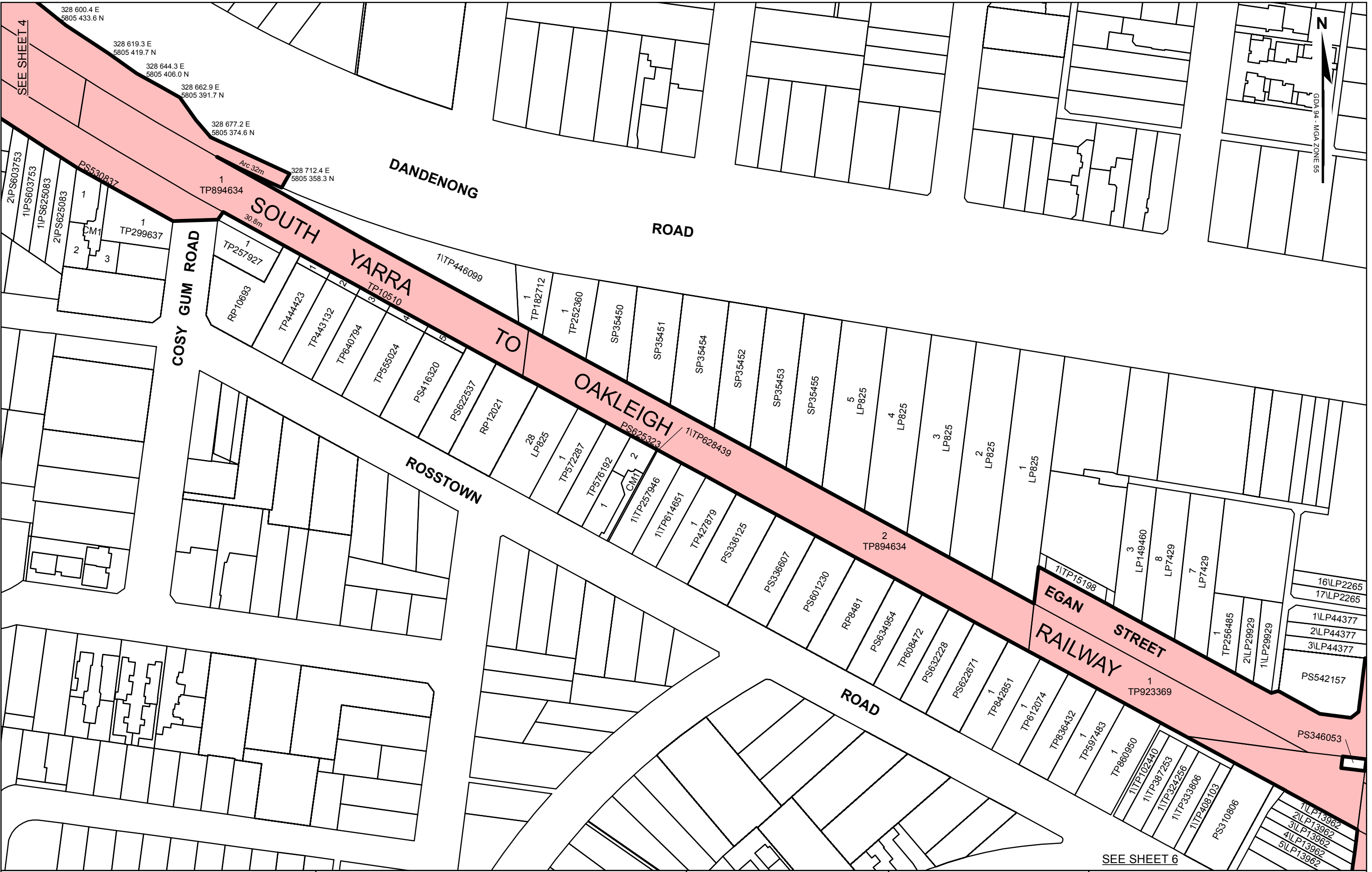
LEVEL CROSSING REMOVAL PROJECT



Sheet 4 of 60

Paper Size A3 - Scale 1:1,500

LEGL./16-143

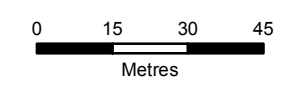


LEGEND
 Project Area
 Project Area Boundary

**CAULFIELD TO
DANDENONG PROJECT
AREA**



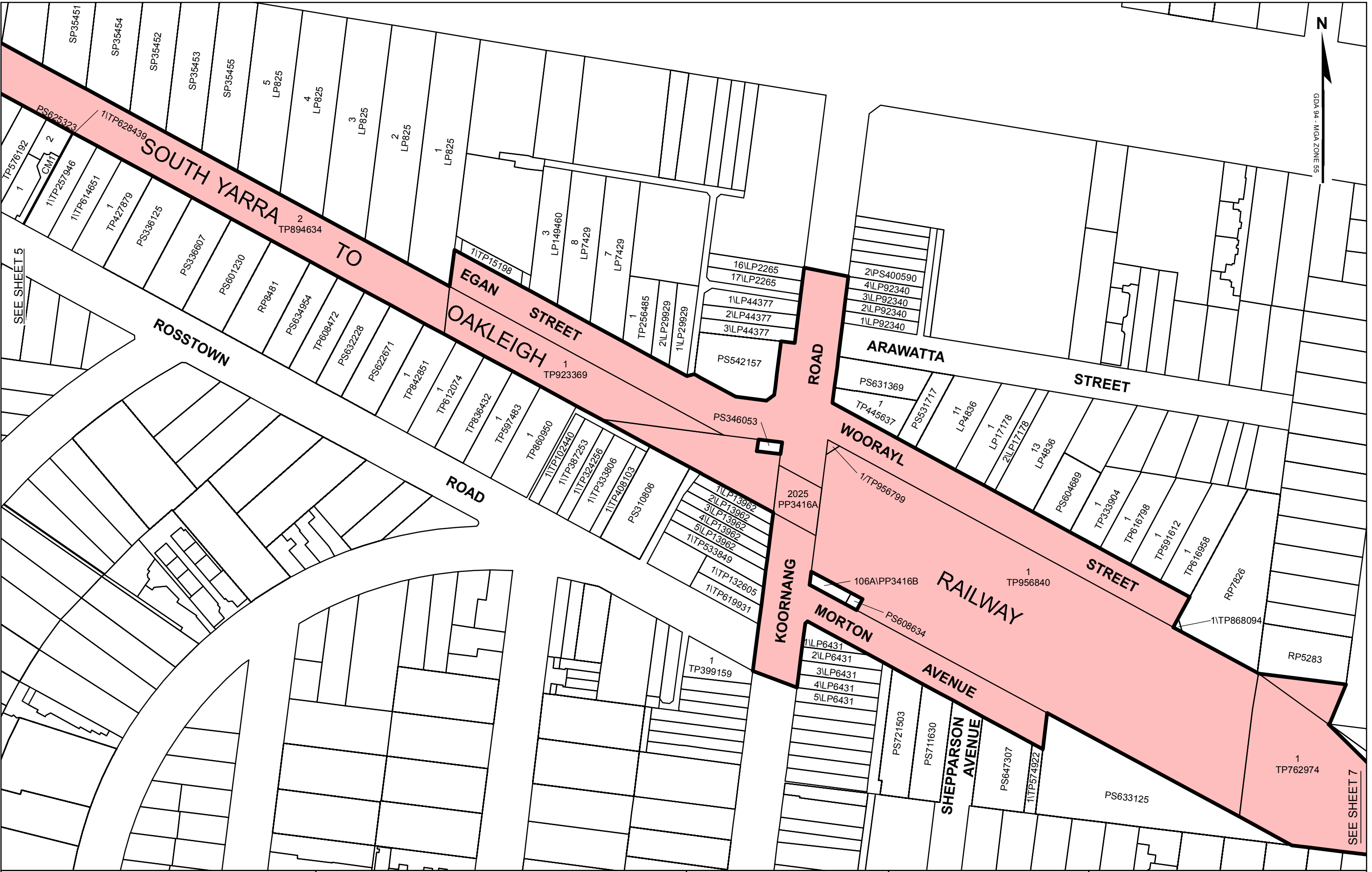
LEVEL CROSSING REMOVAL PROJECT



Paper Size A3 - Scale 1:1,500

Sheet 5 of 60

LEGL./16-143



SEE SHEET 5

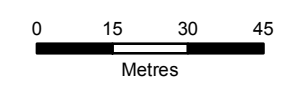
SEE SHEET 7

- LEGEND**
- Project Area
 - Project Area Boundary

**CAULFIELD TO
DANDENONG PROJECT
AREA**



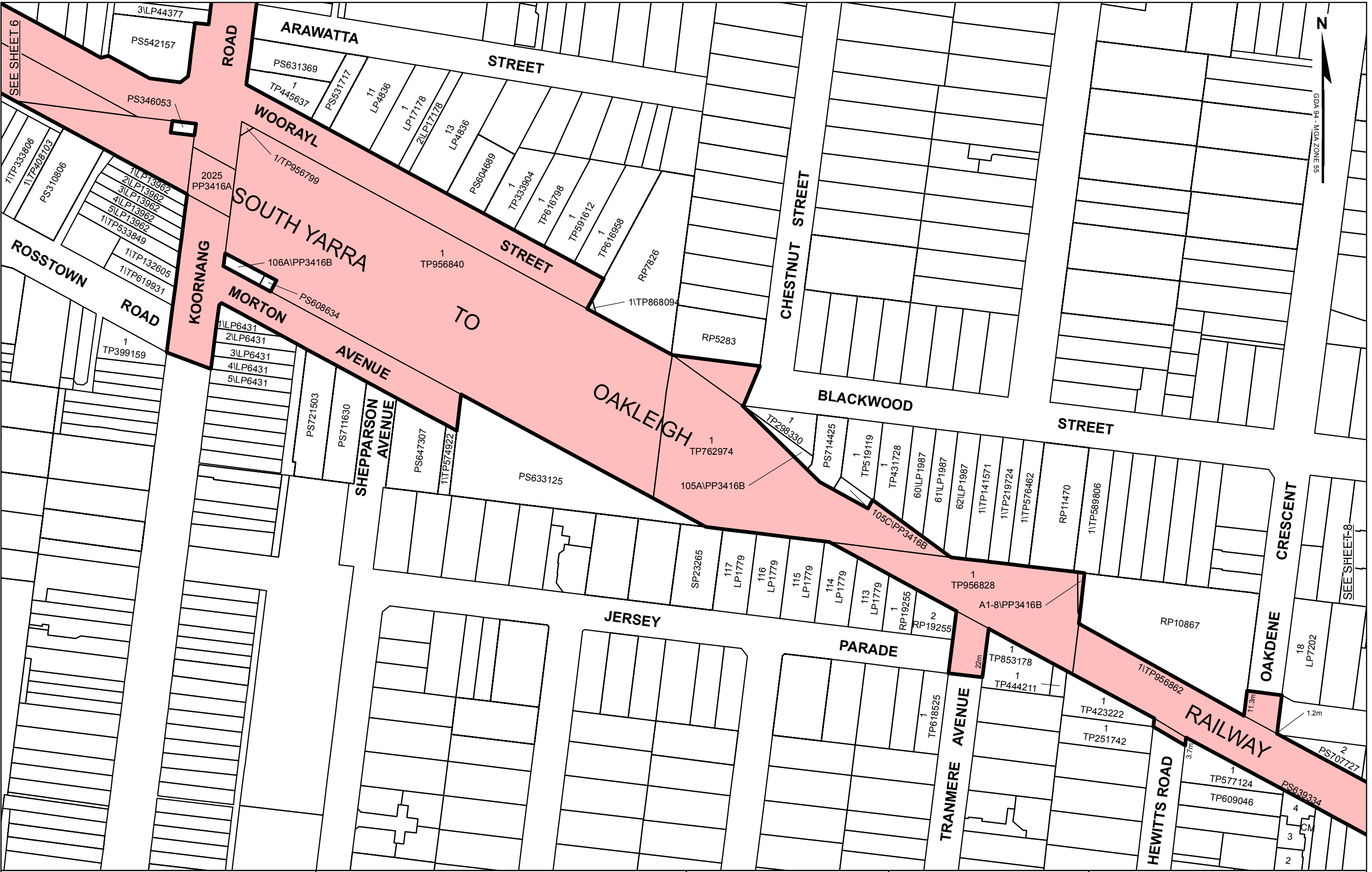
LEVEL CROSSING REMOVAL PROJECT



Paper Size A3 - Scale 1:1,500

Sheet 6 of 60

LEGL./16-143



SEE SHEET 6

GDPA 94 - MGA ZONE 55

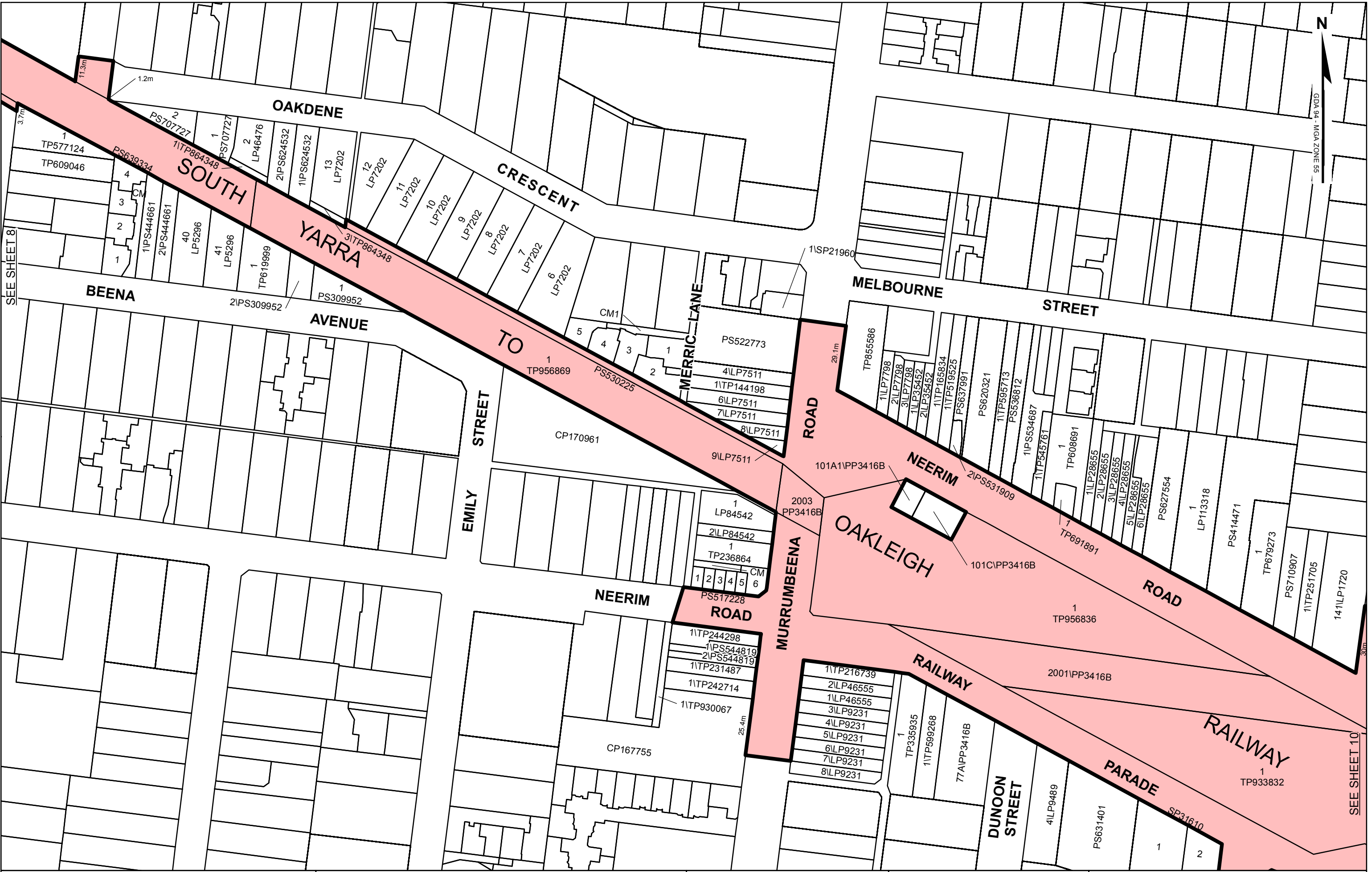
SEE SHEET 8

LEGEND
 Project Area
 Project Area Boundary

**CAULFIELD TO
DANDENONG PROJECT
AREA**





LEVEL CROSSING REMOVAL PROJECT
 0 15 30 45
 Metres
 Sheet 7 of 60
 Paper Size A3 - Scale 1:1,500
LEGL./16-143



SEE SHEET 8

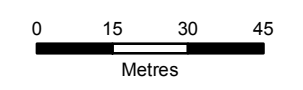
SEE SHEET 10

LEGEND
 Project Area
 Project Area Boundary

**CAULFIELD TO
DANDENONG PROJECT
AREA**



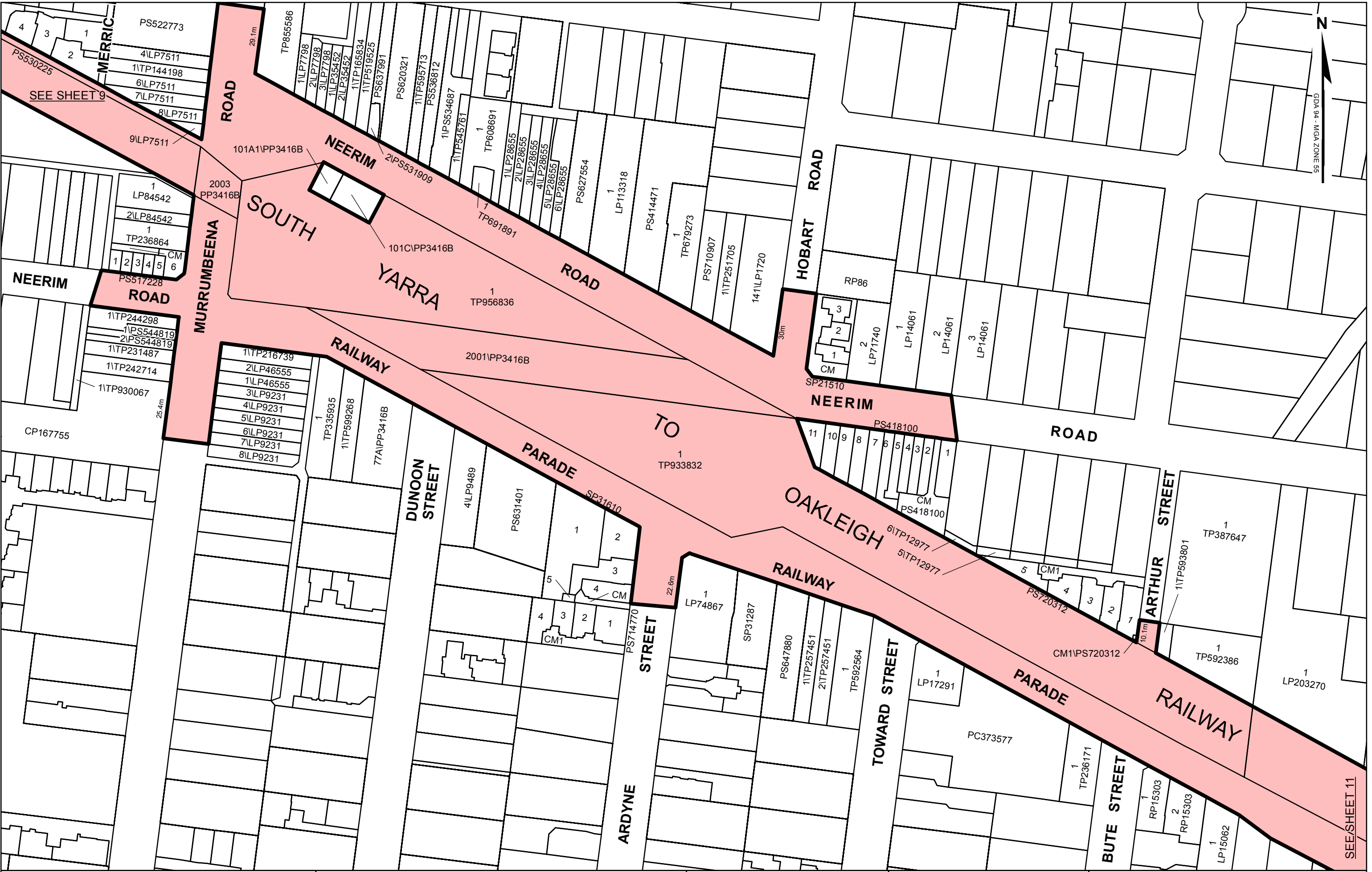
LEVEL CROSSING REMOVAL PROJECT



Paper Size A3 - Scale 1:1,500

Sheet 9 of 60

LEGL./16-143

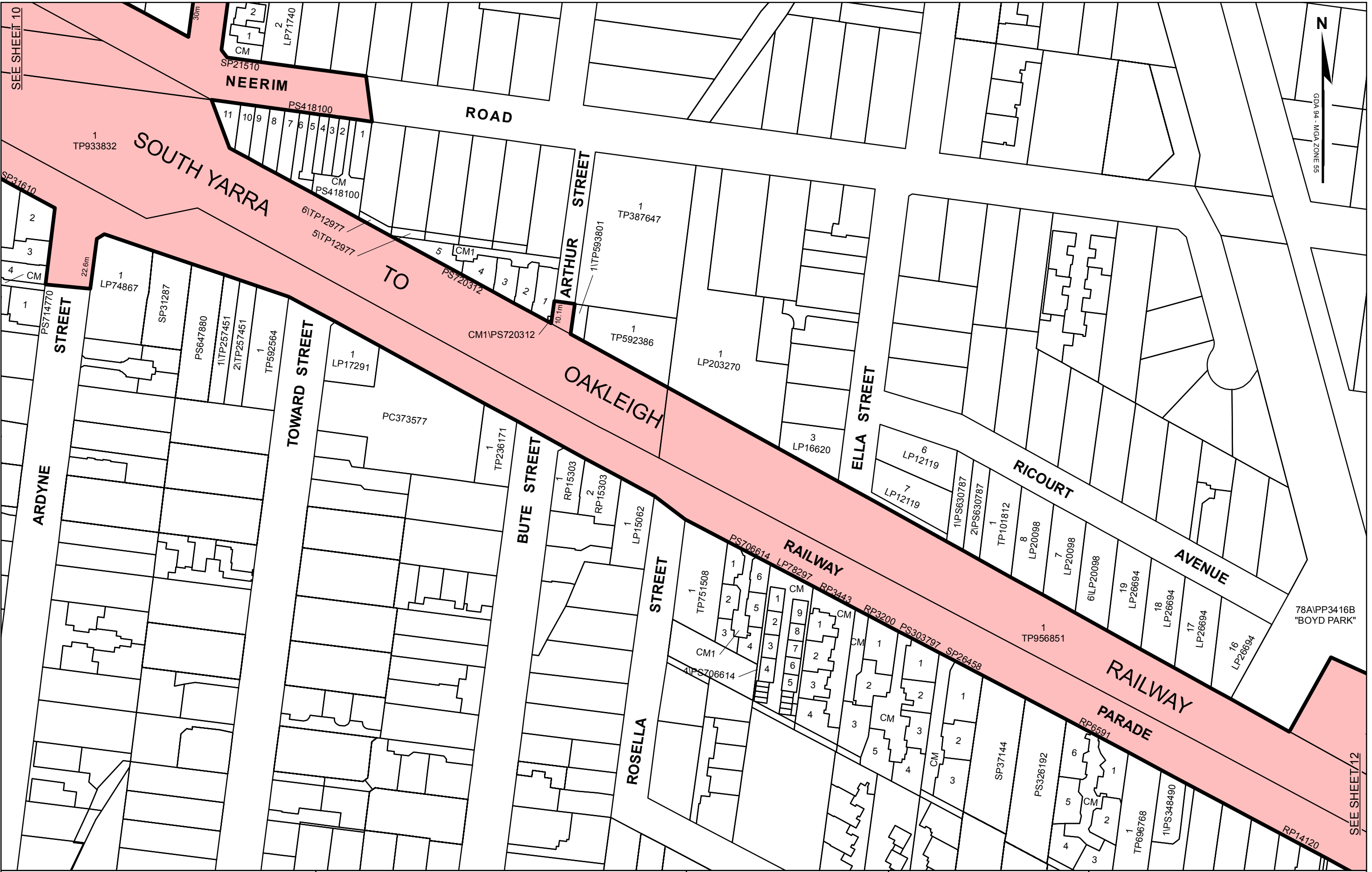


LEGEND
 Project Area
 Project Area Boundary

**CAULFIELD TO
DANDENONG PROJECT
AREA**



LEVEL CROSSING REMOVAL PROJECT
 0 15 30 45
 Metres
 Sheet 10 of 60
 Paper Size A3 - Scale 1:1,500
LEGL./16-143



SEE SHEET 10



GDA 94 - MGA ZONE 55

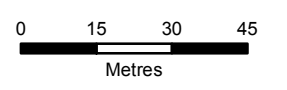
SEE SHEET 12

- LEGEND**
- Project Area
 - Project Area Boundary

**CAULFIELD TO
DANDENONG PROJECT
AREA**



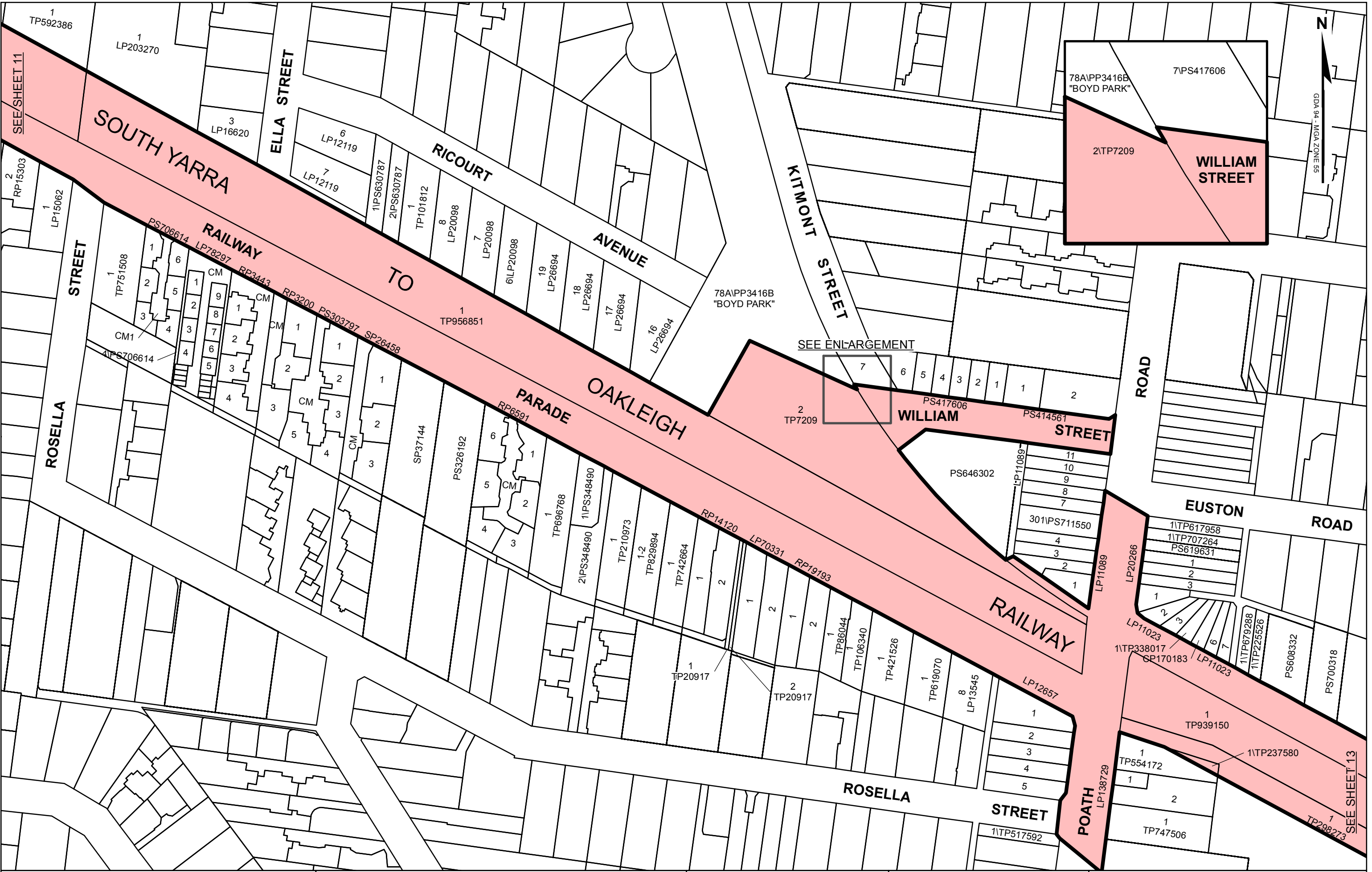
LEVEL CROSSING REMOVAL PROJECT



Paper Size A3 - Scale 1:1,500

Sheet 11 of 60

LEGL./16-143

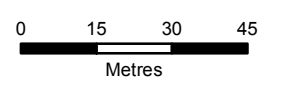


LEGEND
 Project Area
 Project Area Boundary

**CAULFIELD TO
DANDENONG PROJECT
AREA**



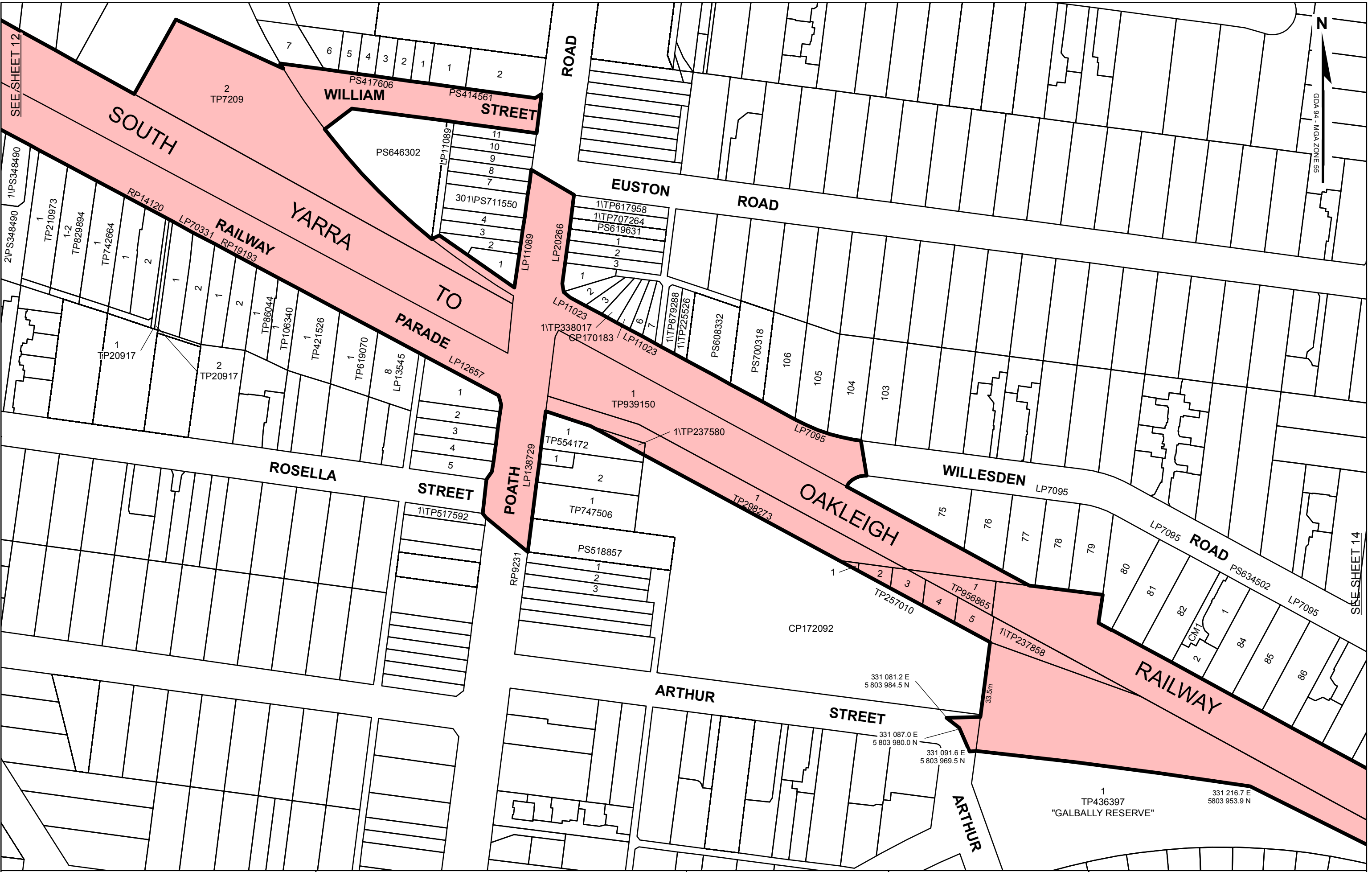
LEVEL CROSSING REMOVAL PROJECT



Paper Size A3 - Scale 1:1,500

Sheet 12 of 60

LEGL./16-143



SEE SHEET 12

2/PS348490 1/PS348490

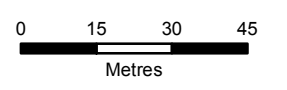
SEE SHEET 14

LEGEND
 Project Area
 Project Area Boundary

**CAULFIELD TO
DANDENONG PROJECT
AREA**



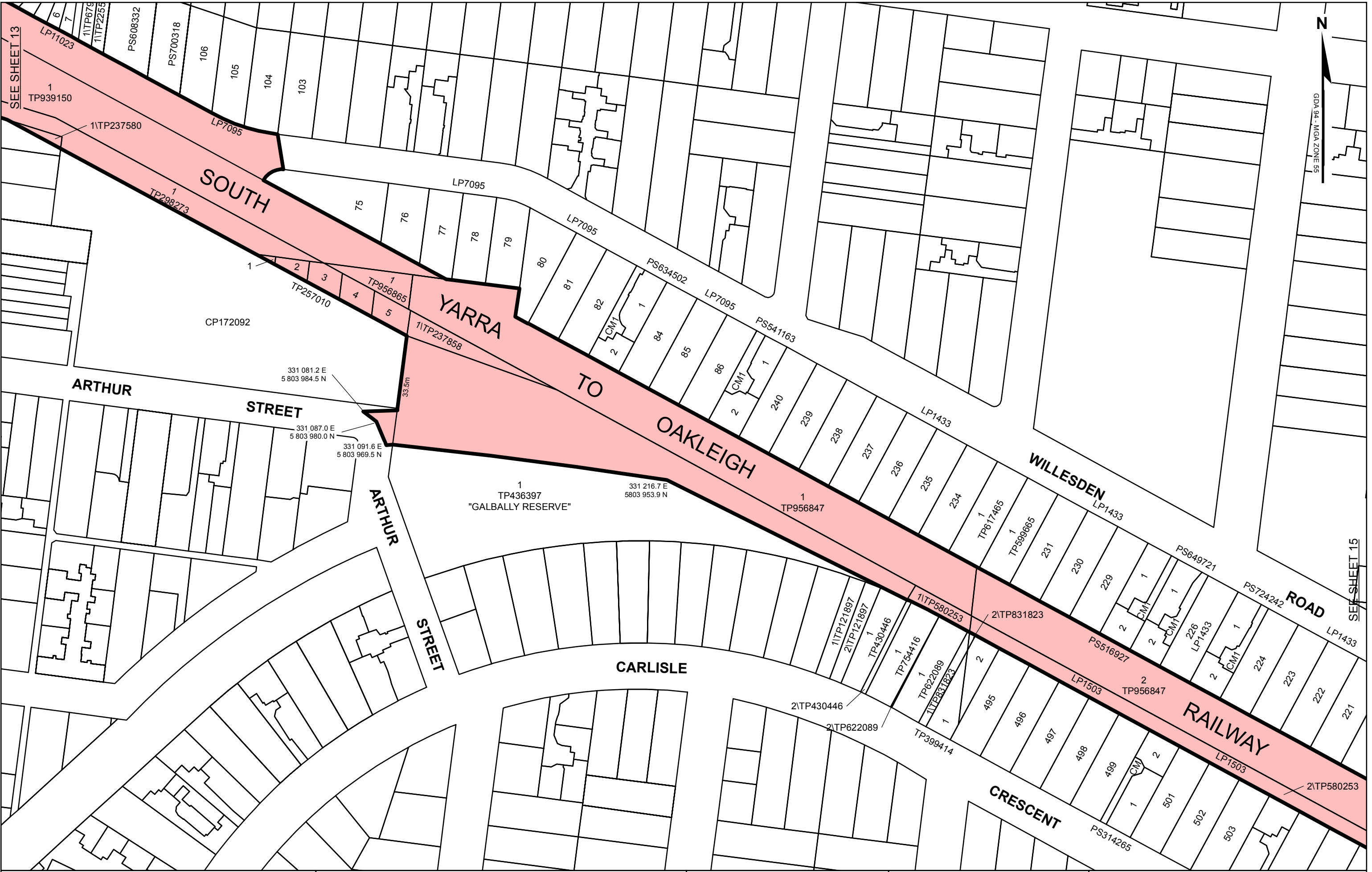
LEVEL CROSSING REMOVAL PROJECT



Paper Size A3 - Scale 1:1,500

Sheet 13 of 60

LEGL./16-143



SEE SHEET 13

SEE SHEET 15

LEGEND

- Project Area
- Project Area Boundary

**CAULFIELD TO
DANDENONG PROJECT
AREA**



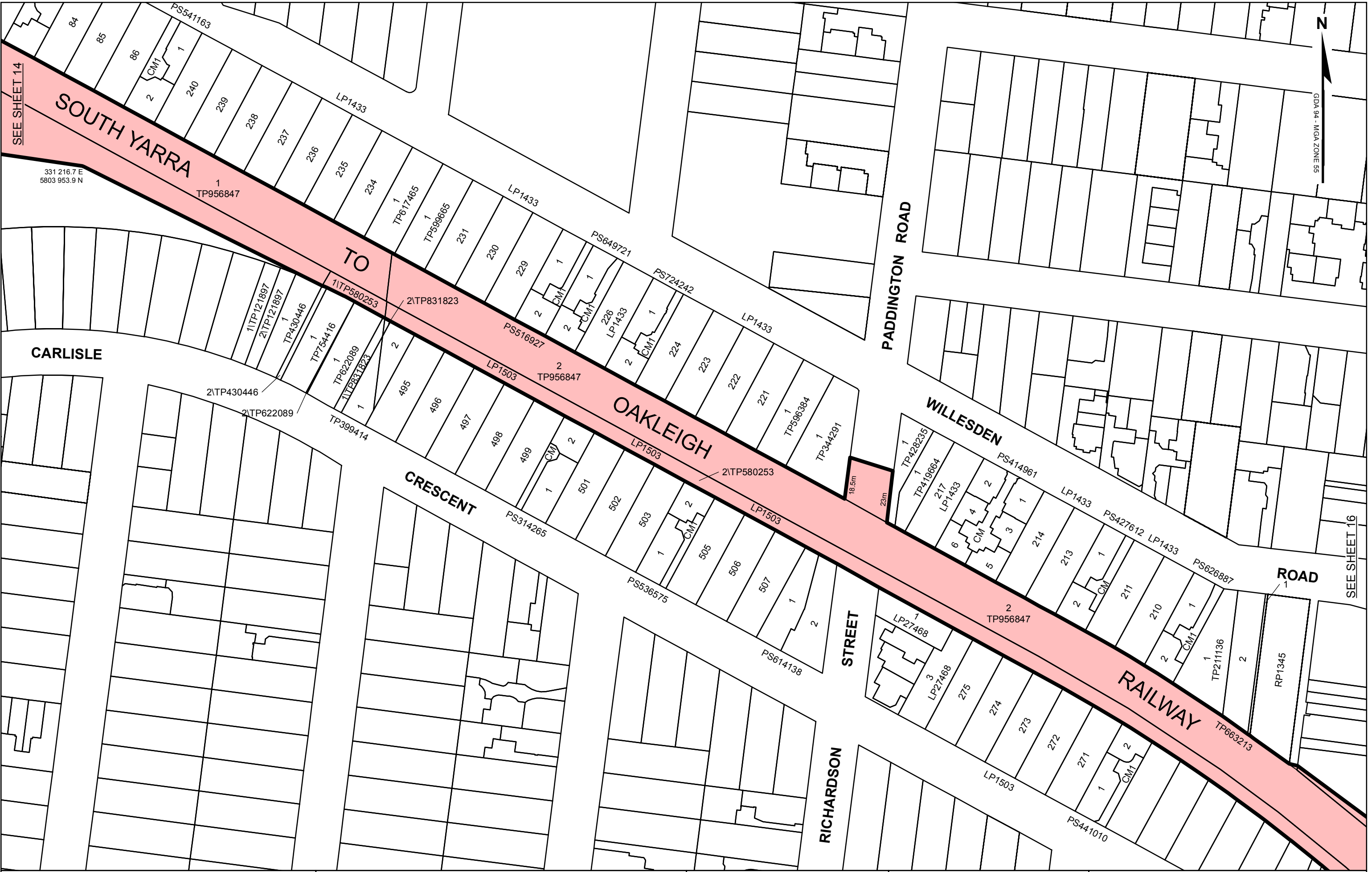
LEVEL CROSSING REMOVAL PROJECT

0 15 30 45
Metres

Sheet 14 of 60



Paper Size A3 - Scale 1:1,500

LEGL./16-143



SEE SHEET 14

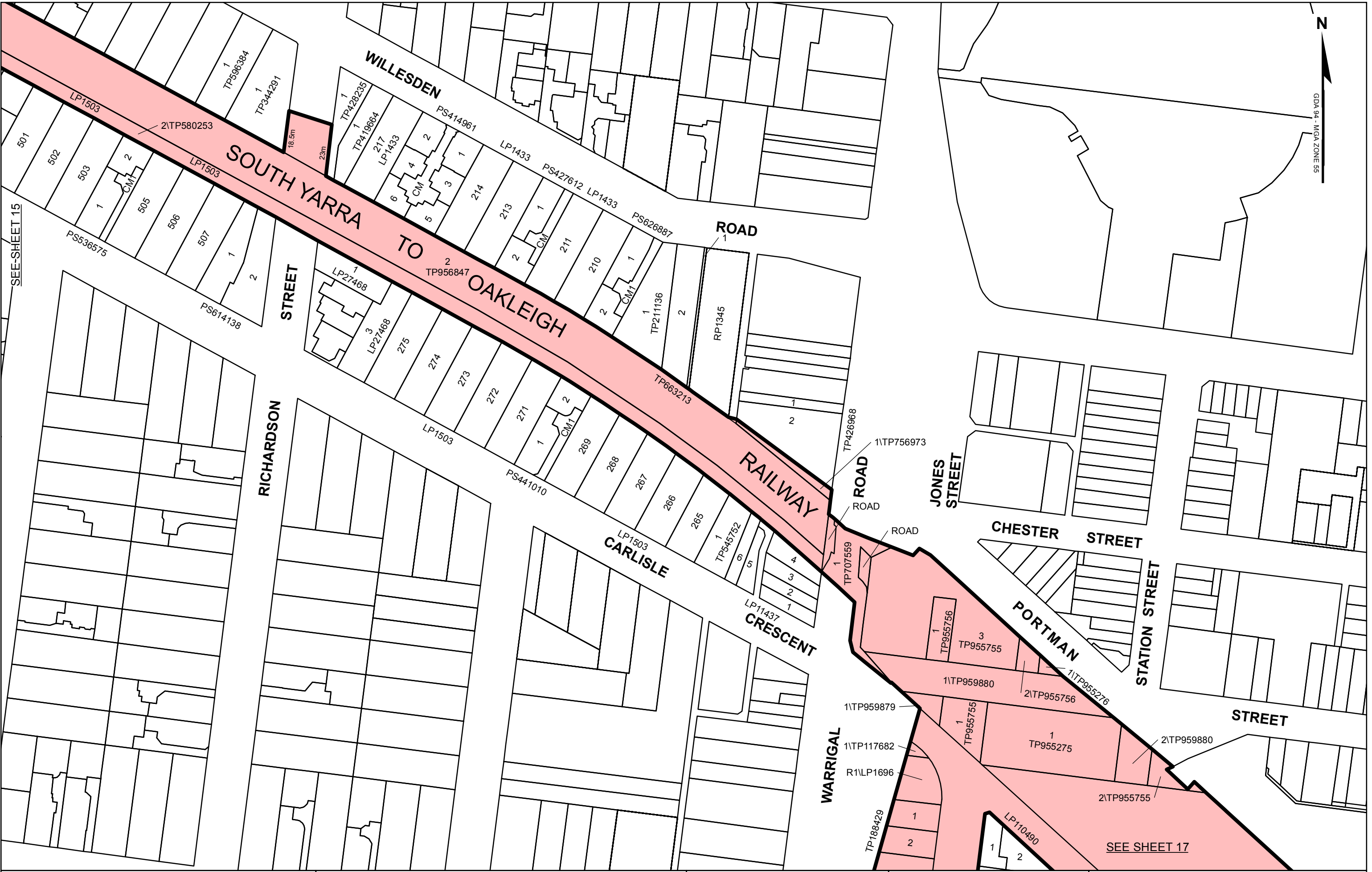
SEE SHEET 16

LEGEND
 Project Area
 Project Area Boundary

**CAULFIELD TO
DANDENONG PROJECT
AREA**



LEVEL CROSSING REMOVAL PROJECT
 0 15 30 45
 Metres
 Sheet 15 of 60
 Paper Size A3 - Scale 1:1,500
LEGL./16-143



SEE-SHEET 15

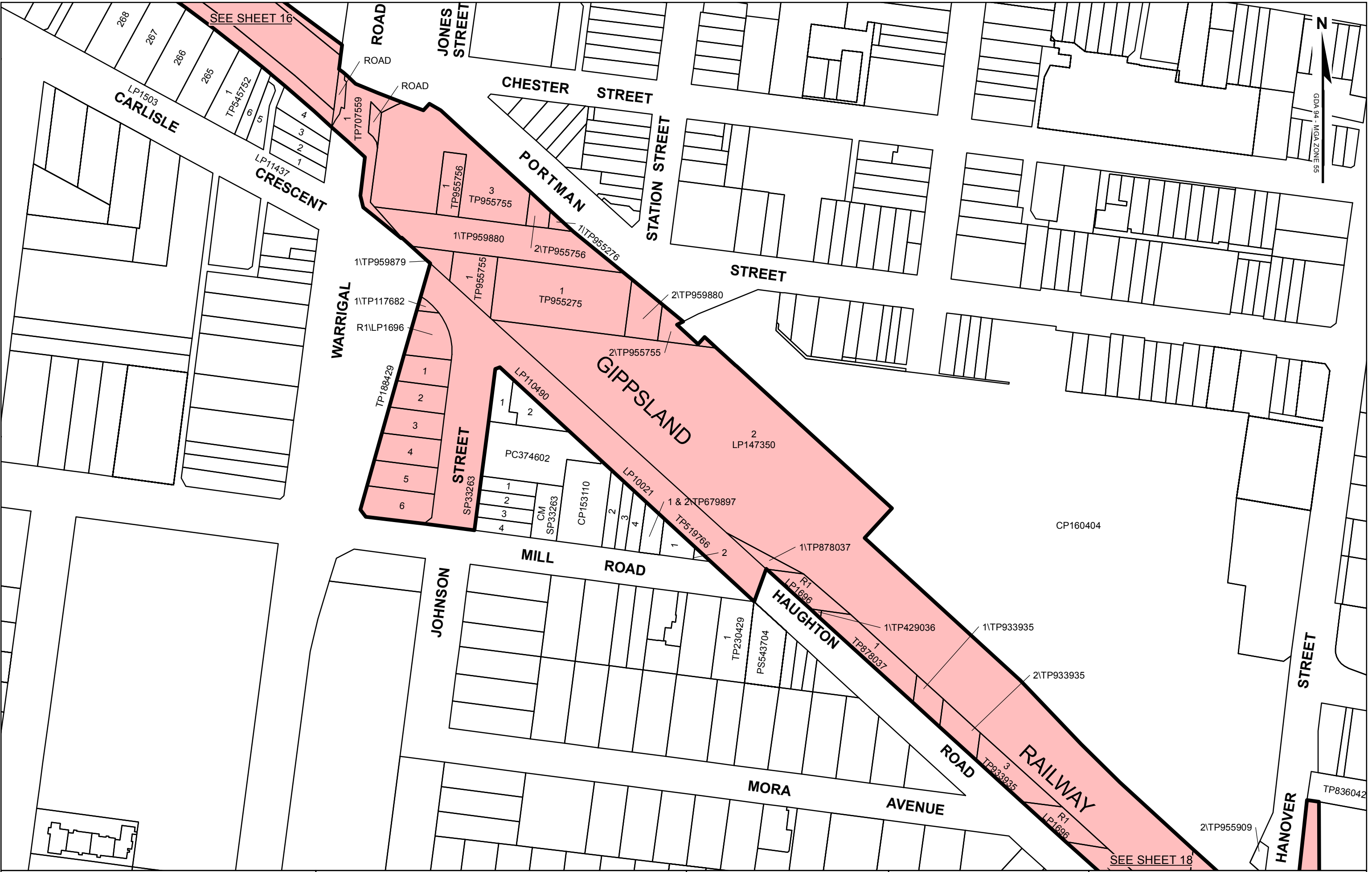
LEGEND
 Project Area
 Project Area Boundary

**CAULFIELD TO
DANDENONG PROJECT
AREA**



LEVEL CROSSING REMOVAL PROJECT
 0 15 30 45
 Metres
 Sheet 16 of 60
 Paper Size A3 - Scale 1:1,500
LEGL./16-143

SEE SHEET 17



SEE SHEET 16

SEE SHEET 18

LEGEND

- Project Area
- Project Area Boundary

**CAULFIELD TO
DANDENONG PROJECT
AREA**



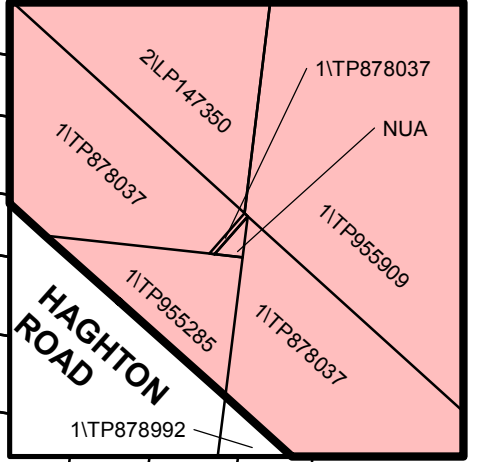
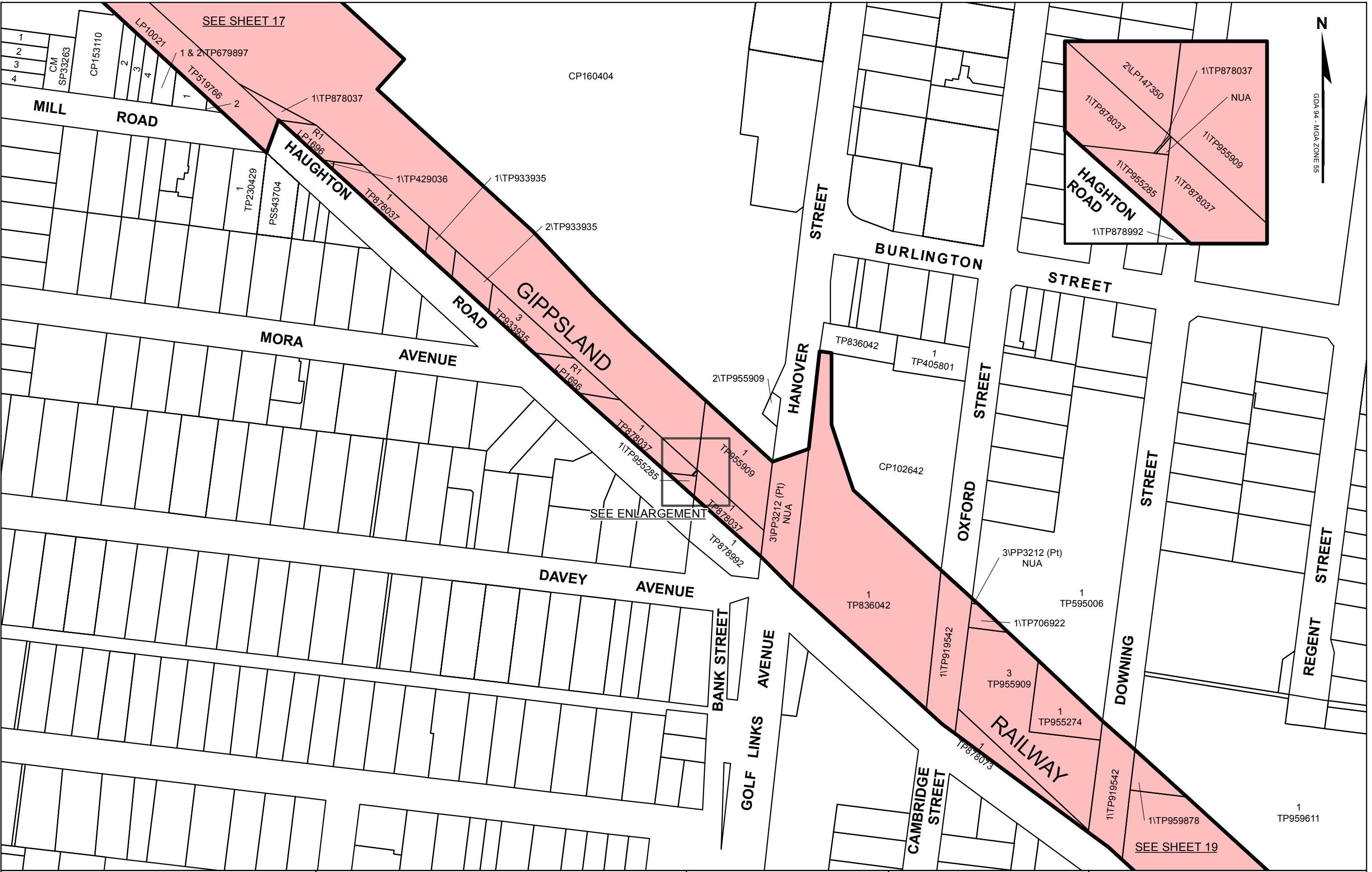
LEVEL CROSSING REMOVAL PROJECT

0 15 30 45
Metres

Paper Size A3 - Scale 1:1,500

Sheet 17 of 60

LEGL./16-143



GDA 94 - MGA ZONE 55

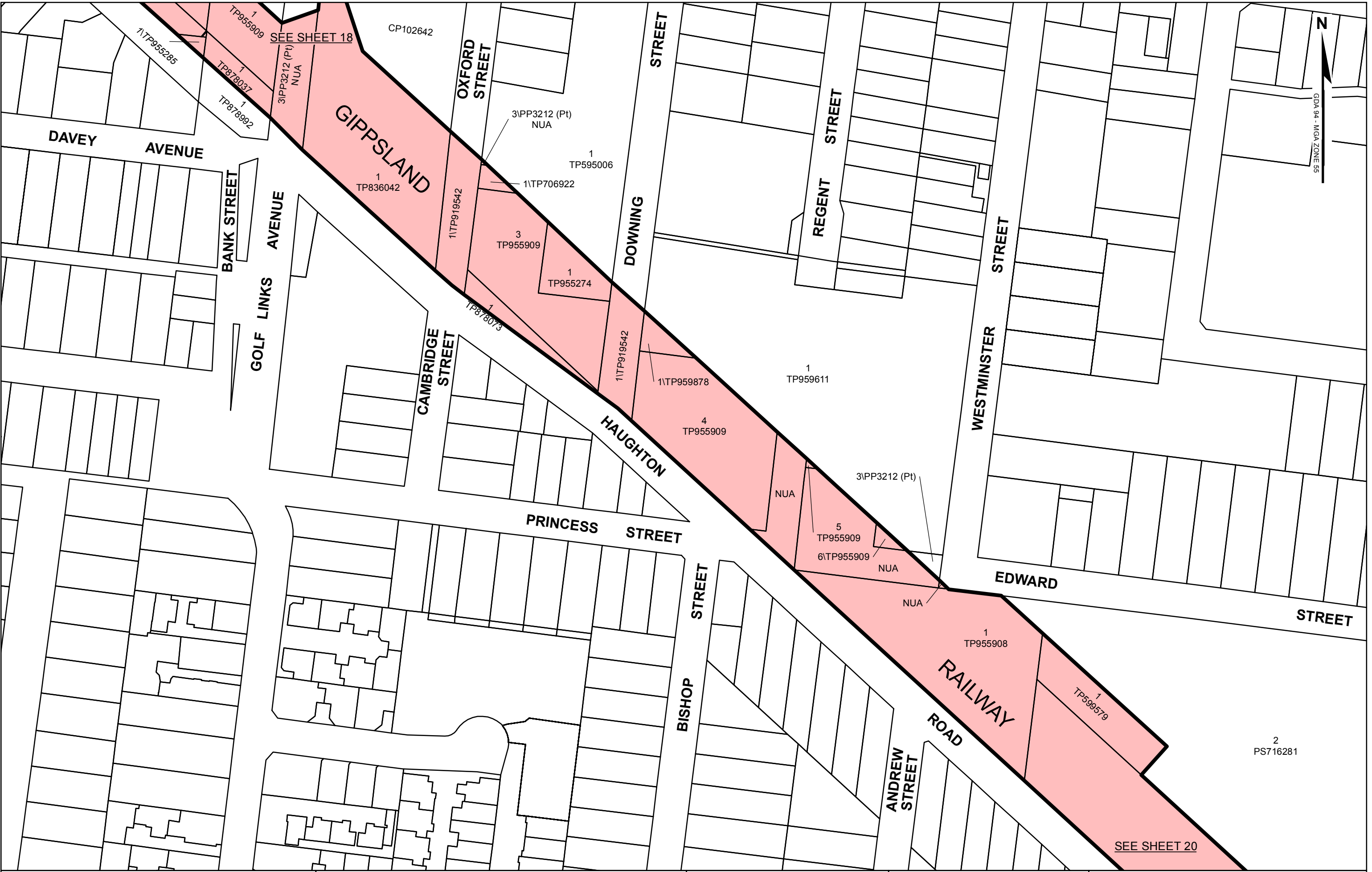
1
2
3
4
CM
SP33263
CP153110
1 & 2\TP679897
TP519766
1\TP878037
R1
LP1696
TP230429
PS543704
1\TP429036
1\TP933935
2\TP933935
TP933935
R1
LP1696
TP878037
1\TP955285
TP878037
TP955909
3\PP3212 (Pt)
NUA
TP878037
TP878992
TP836042
1
TP405801
CP102642
3\PP3212 (Pt)
NUA
1
TP836042
1\TP919542
3
TP955909
1
TP955274
1\TP919542
1\TP959878
1
TP959611



LEGEND
 Project Area
 Project Area Boundary

**CAULFIELD TO
DANDENONG PROJECT
AREA**



LEVEL CROSSING REMOVAL PROJECT
 0 15 30 45
 Metres
 Paper Size A3 - Scale 1:1,500
 Sheet 18 of 60
LEGL./16-143

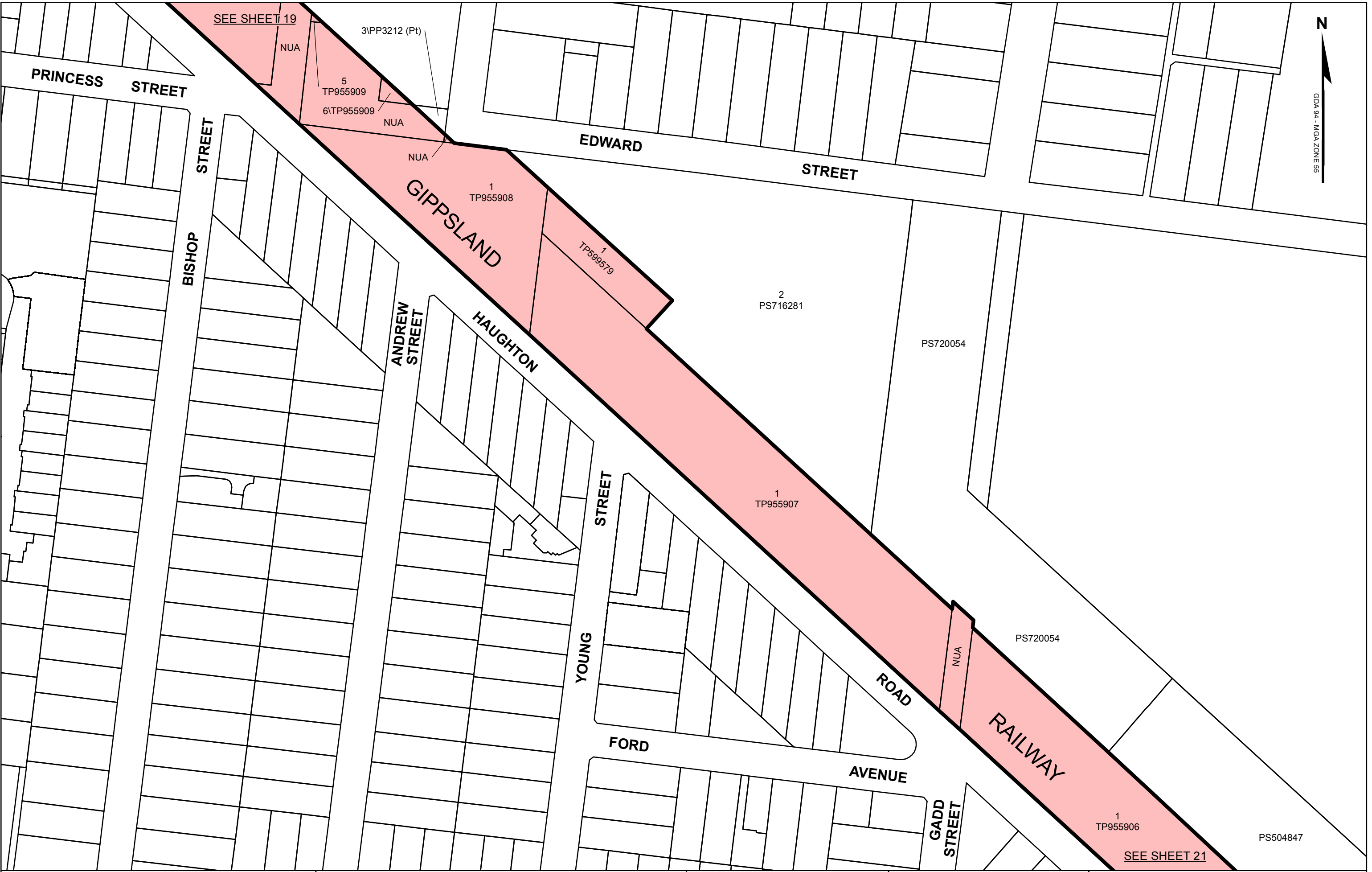


LEGEND
 Project Area
 Project Area Boundary

**CAULFIELD TO
DANDENONG PROJECT
AREA**



LEVEL CROSSING REMOVAL PROJECT
 0 15 30 45
 Metres
 Paper Size A3 - Scale 1:1,500
 Sheet 19 of 60
LEGL./16-143



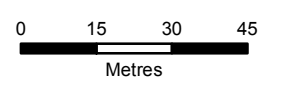
GDA 94 - MGA ZONE 55

LEGEND
 Project Area
 Project Area Boundary

**CAULFIELD TO
DANDENONG PROJECT
AREA**



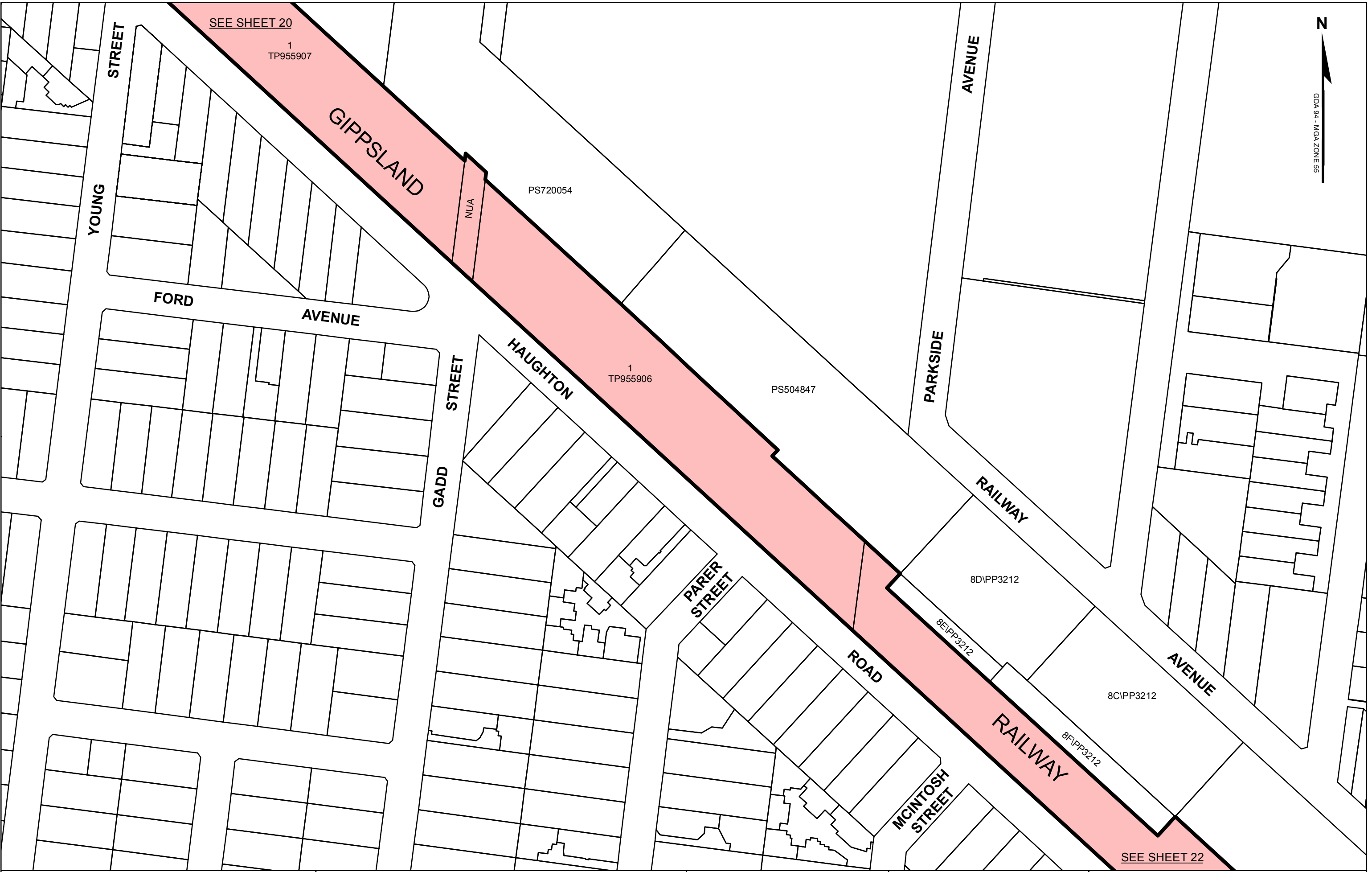
LEVEL CROSSING REMOVAL PROJECT



Paper Size A3 - Scale 1:1,500

Sheet 20 of 60

LEGL./16-143



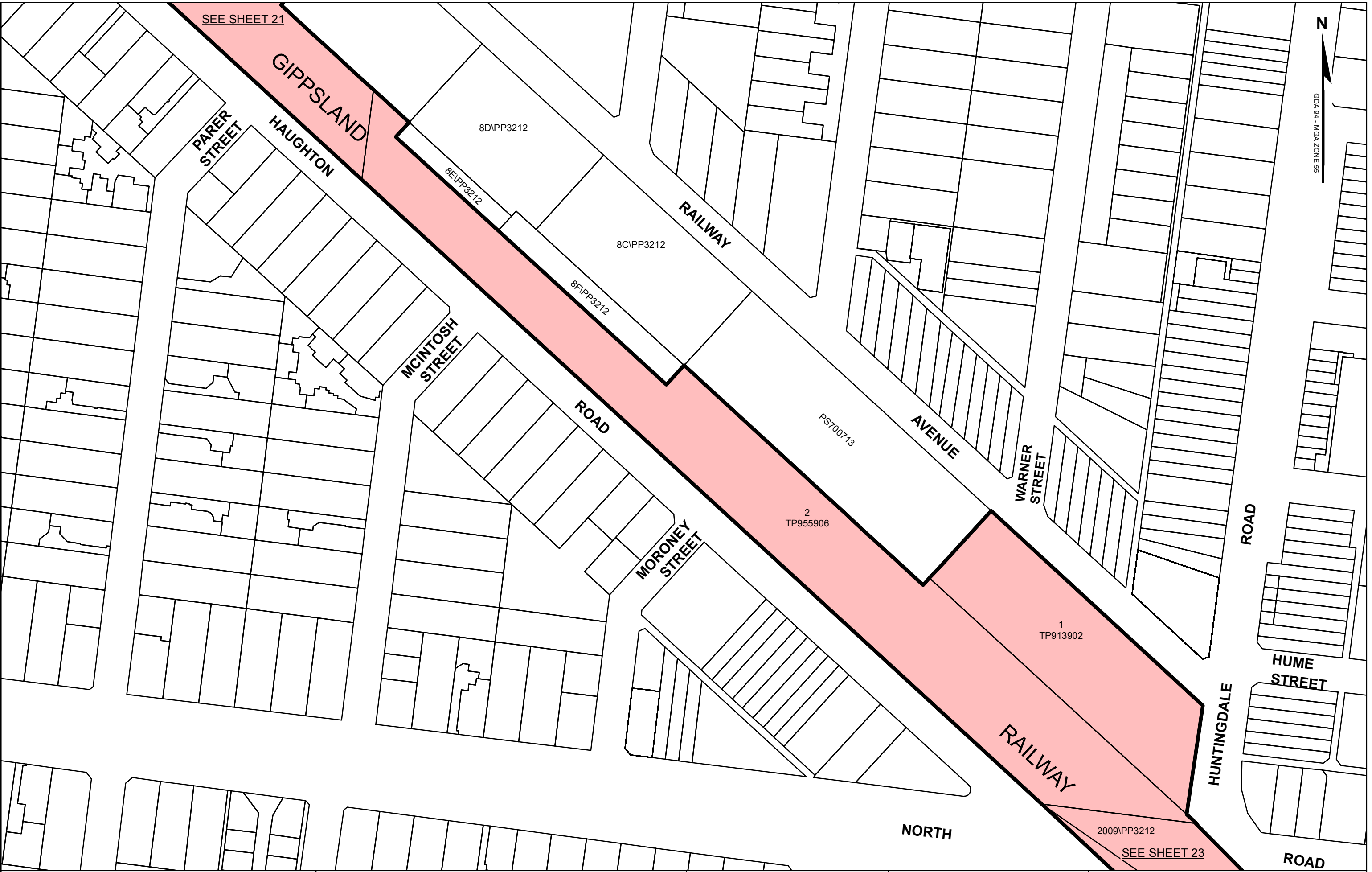
GDA 94 - MGA ZONE 55

LEGEND
 Project Area
 Project Area Boundary

**CAULFIELD TO
DANDENONG PROJECT
AREA**



LEVEL CROSSING REMOVAL PROJECT
 0 15 30 45
 Metres
 Sheet 21 of 60
 Paper Size A3 - Scale 1:1,500
LEGL./16-143



SEE SHEET 21

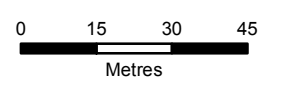
GDA 94 - MGA ZONE 55

LEGEND
 Project Area
 Project Area Boundary

**CAULFIELD TO
DANDENONG PROJECT
AREA**



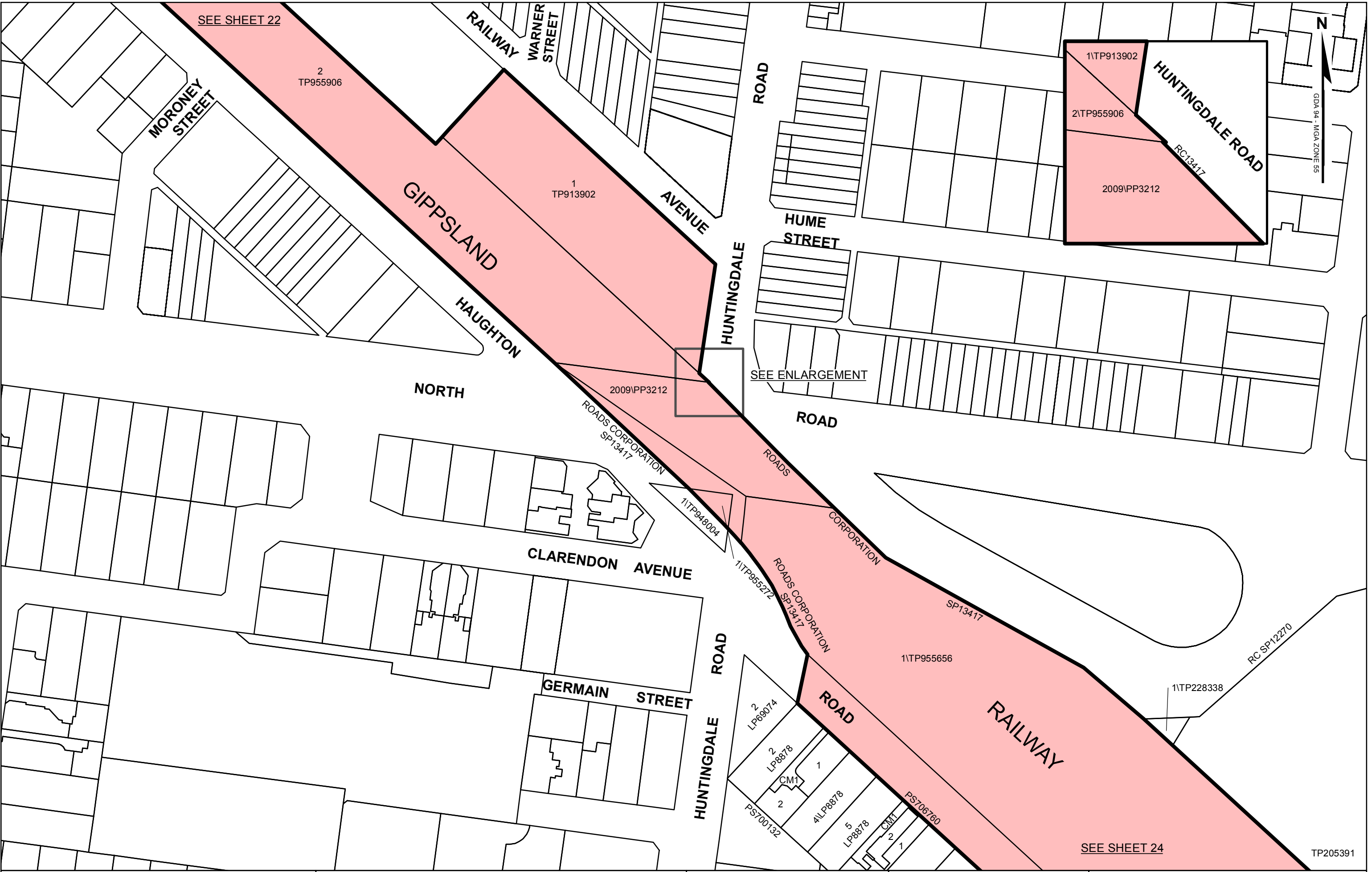
LEVEL CROSSING REMOVAL PROJECT



Paper Size A3 - Scale 1:1,500

Sheet 22 of 60

LEGL./16-143



SEE SHEET 22

2
TP955906

1
TP913902

2009\PP3212

1\TP948004

1\TP955272

SP13417

1\TP955656

SP13417

1\TP228338

RC-SP12270

2\LP69074

2\LP8878

CM1

2

PS700132

4\LP8878

5\LP8878

CM1

2

7

PS706760

TP205391

LEGEND

Project Area

Project Area Boundary

**CAULFIELD TO
DANDENONG PROJECT
AREA**



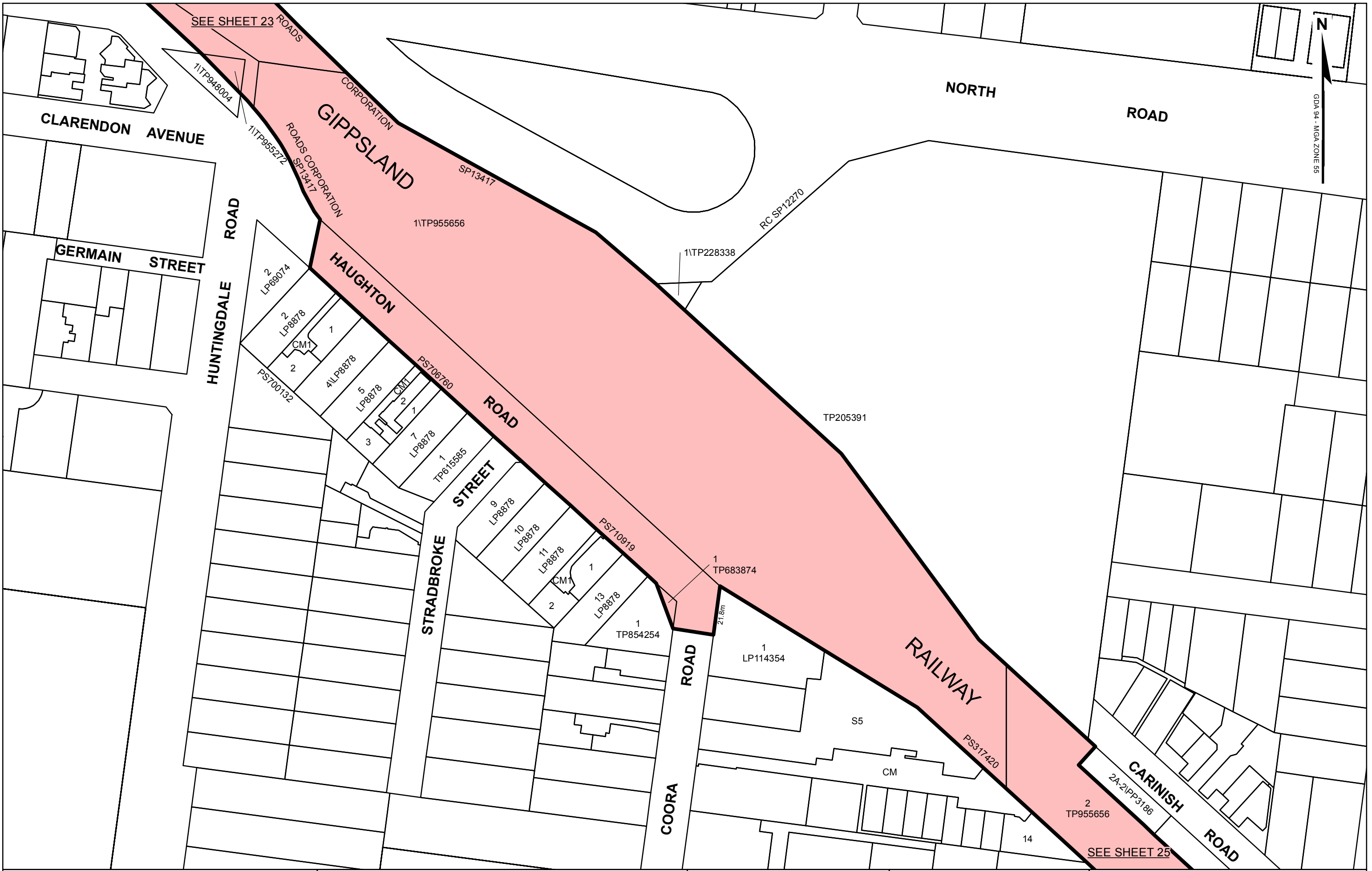
LEVEL CROSSING REMOVAL PROJECT



0 15 30 45
Metres

Paper Size A3 - Scale 1:1,500

Sheet 23 of 60

LEGL./16-143



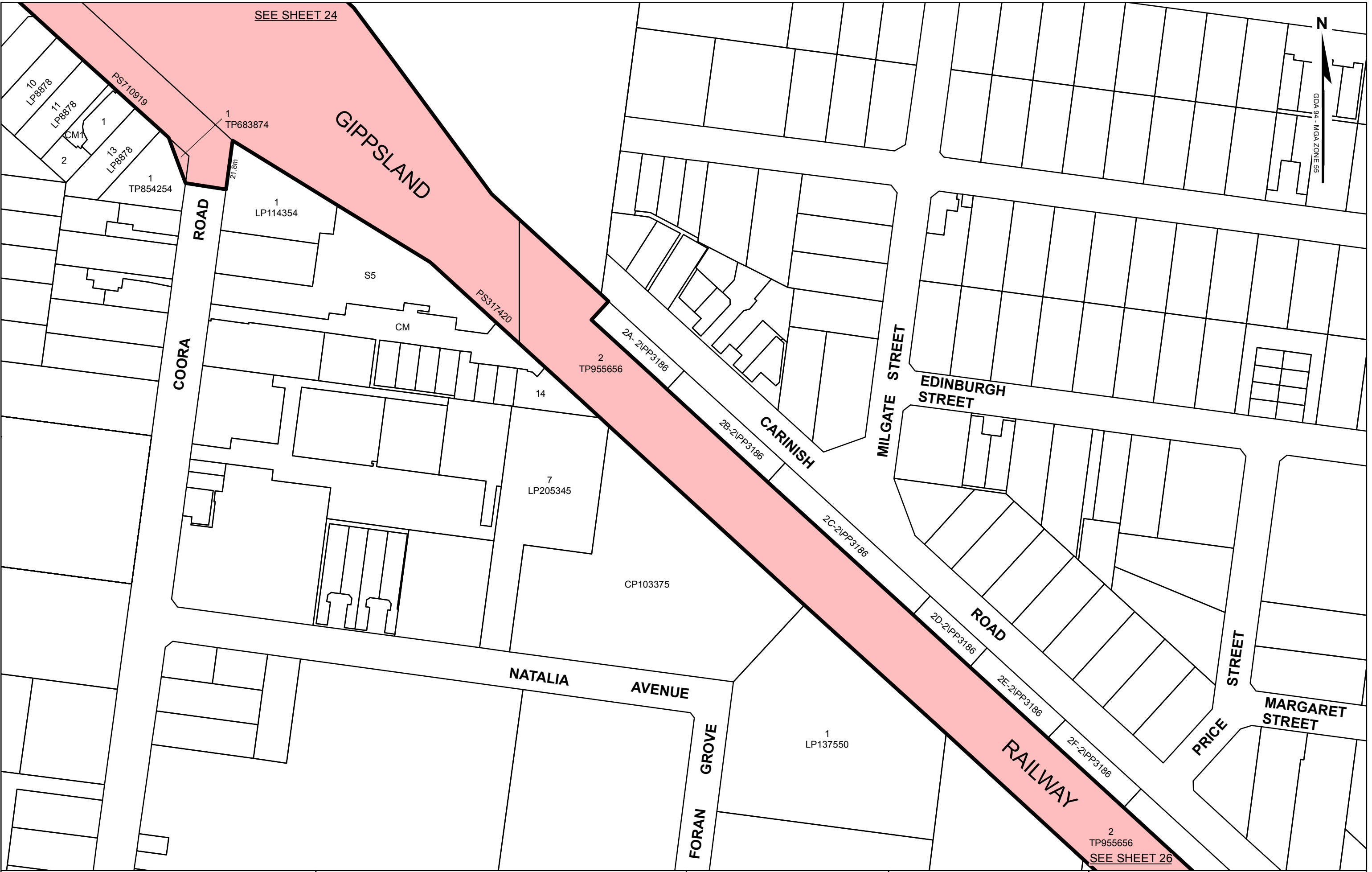
LEGEND
 Project Area
 Project Area Boundary

**CAULFIELD TO
DANDENONG PROJECT
AREA**





LEVEL CROSSING REMOVAL PROJECT
 0 15 30 45
 Metres
 Paper Size A3 - Scale 1:1,500
 Sheet 24 of 60
LEGL./16-143

G:\31134145\GIS\Maps\LEGL_Plans\CD9\FullPackage\31-34145_MappingOutputs_toLXRA_Package2_G-CH.mxd



SEE SHEET 24

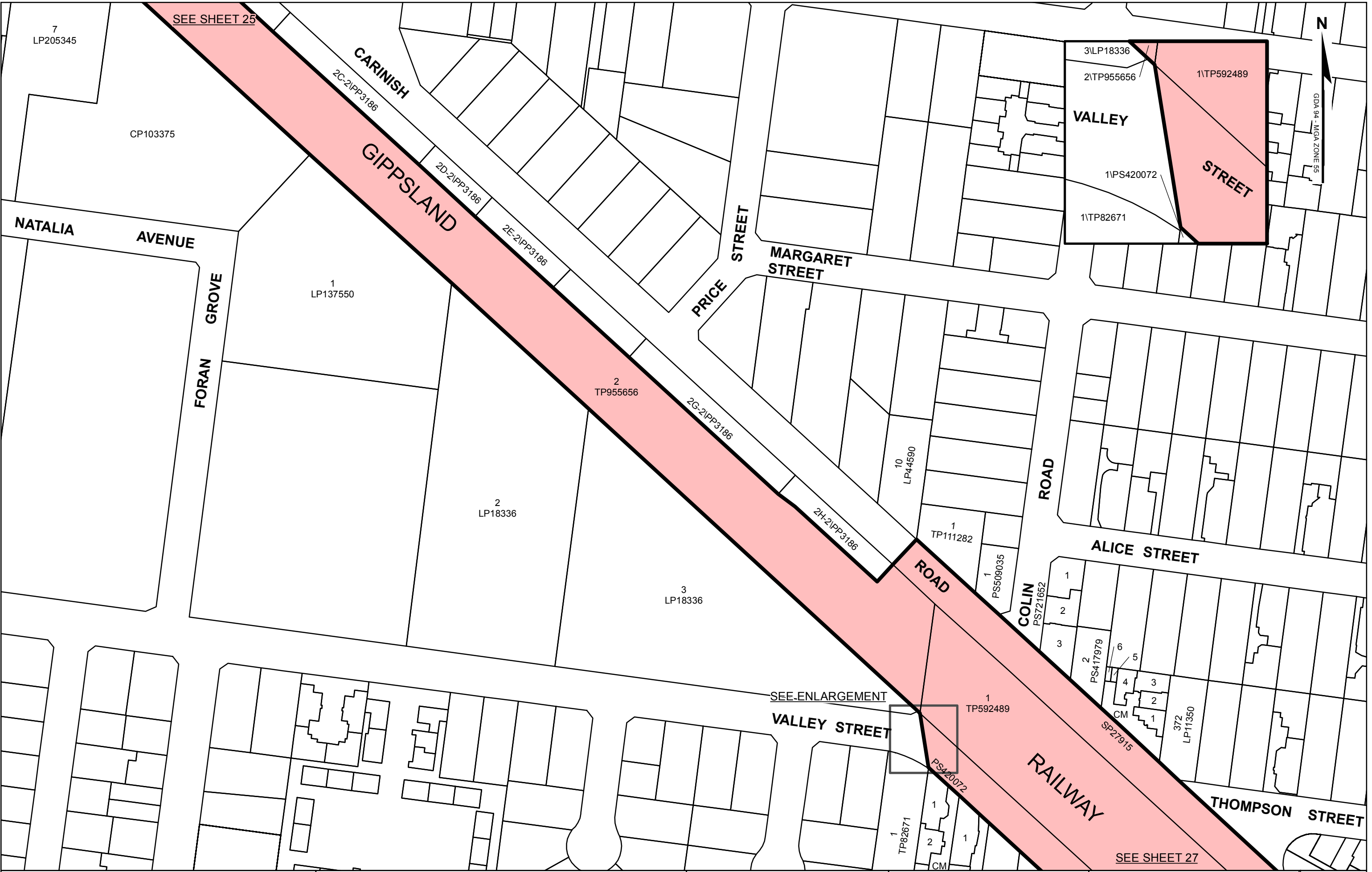
N
GDA 94 - MGA ZONE 55

LEGEND
 Project Area
 Project Area Boundary

**CAULFIELD TO
DANDENONG PROJECT
AREA**



LEVEL CROSSING REMOVAL PROJECT
 0 15 30 45
 Metres
 Paper Size A3 - Scale 1:1,500
 Sheet 25 of 60
LEGL./16-143



7
LP205345
CP103375
SEE SHEET 25



3\LP18336
2\TP955656
1\TP592489
VALLEY STREET
1\PS420072
1\TP82671
GDA 94 - MGA ZONE 55

NATALIA AVENUE
FORAN GROVE

1
LP137550
2
LP18336
3
LP18336

CARINISH
2C-2\PP3186
2D-2\PP3186
2E-2\PP3186
2G-2\PP3186
2H-2\PP3186
PRICE STREET
MARGARET STREET
10
LP44590
1
TP11282
1
PS509035
COLIN ROAD
PS721652

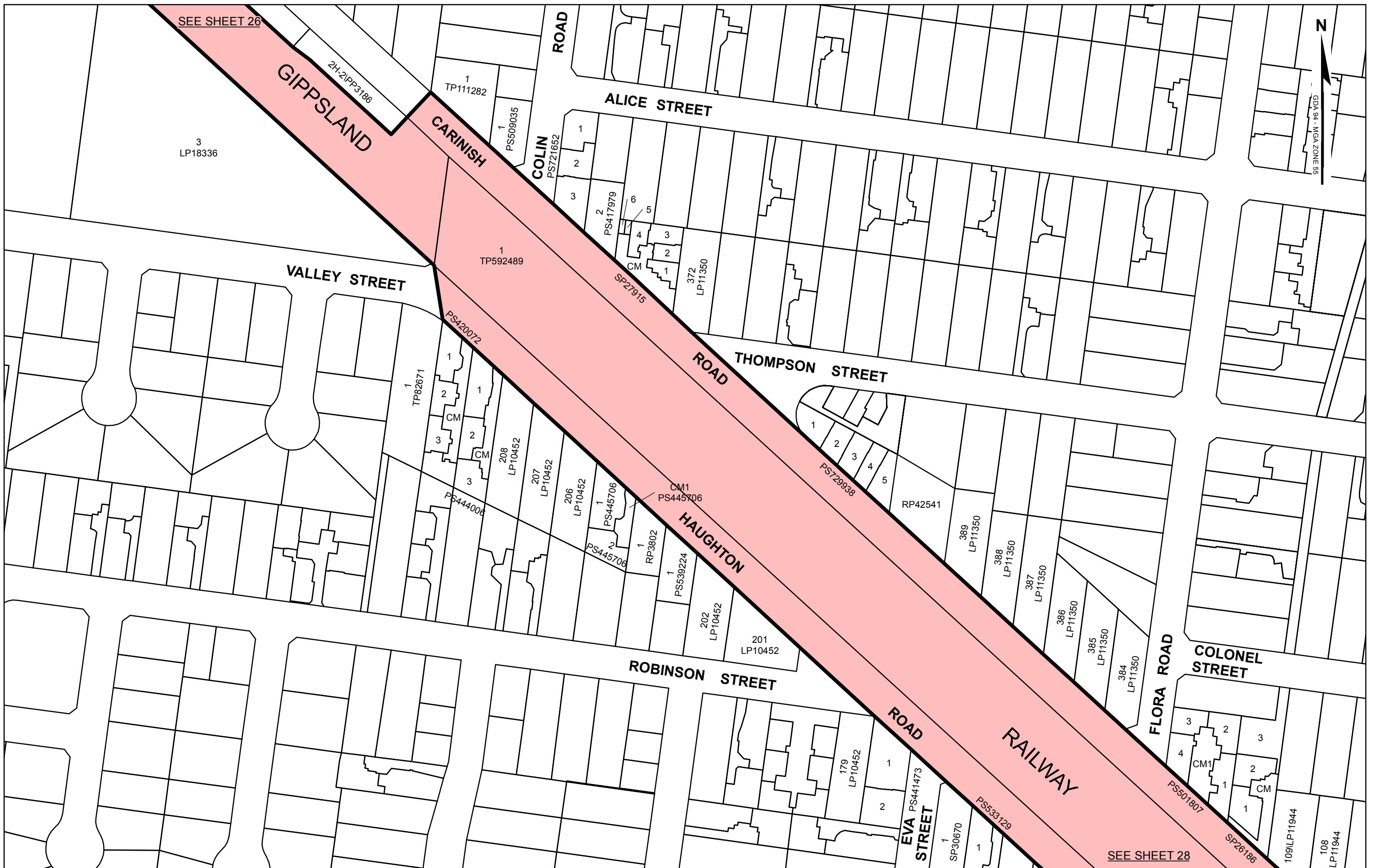
ALICE STREET
1
2
3
PS417979
6
5
4
3
2
1
CM
372
LP11350
THOMPSON STREET
1
TP592489
1
PS420072
1
TP82671
2
1
CM
SEE SHEET 27

LEGEND
 Project Area
 Project Area Boundary

**CAULFIELD TO
DANDENONG PROJECT
AREA**



LEVEL CROSSING REMOVAL PROJECT
 0 15 30 45
 Metres
 Paper Size A3 - Scale 1:1,500
 Sheet 26 of 60
LEGL./16-143



SEE SHEET 26

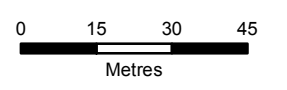


LEGEND
 Project Area
 Project Area Boundary

**CAULFIELD TO
DANDENONG PROJECT
AREA**



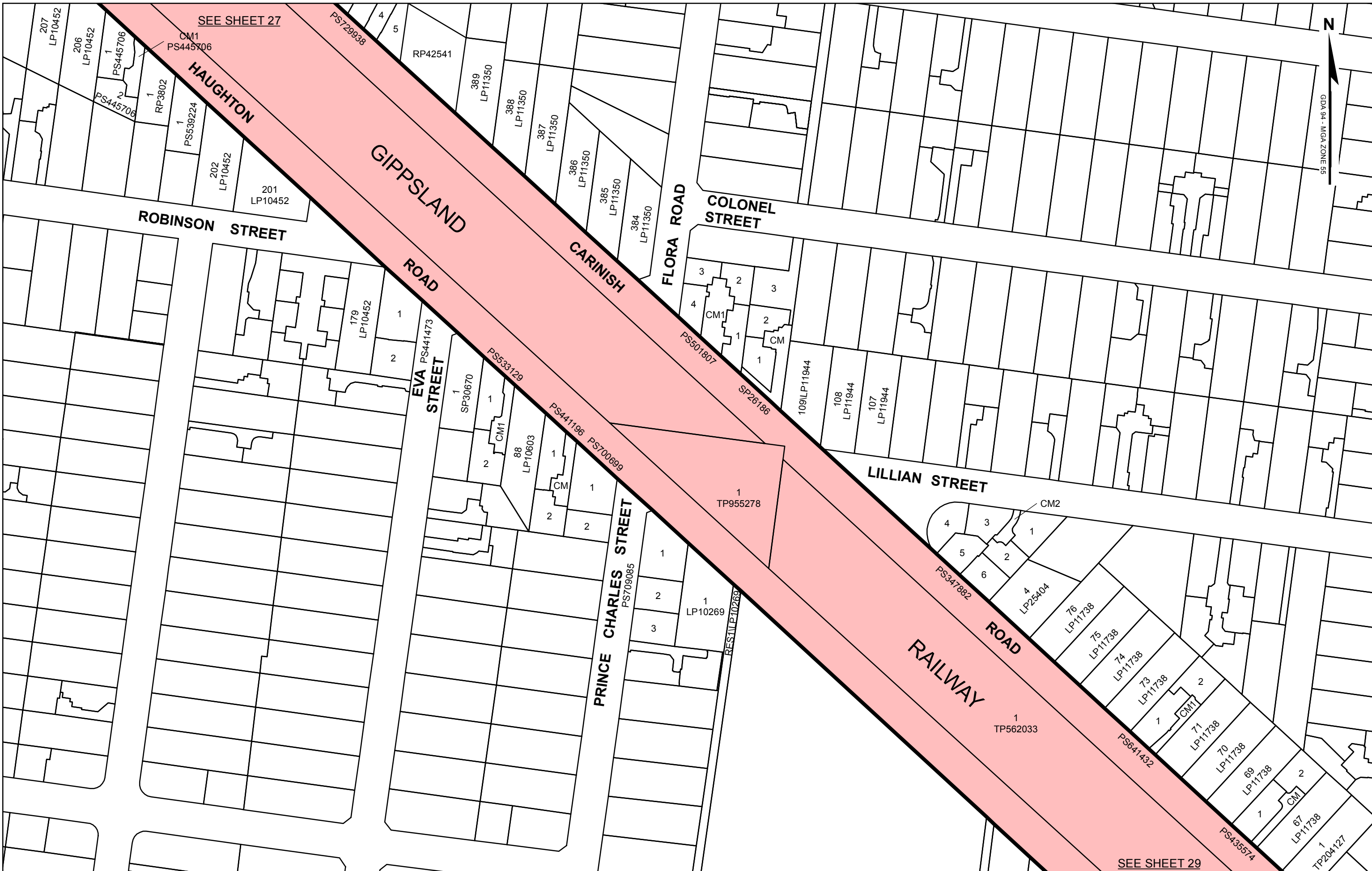
LEVEL CROSSING REMOVAL PROJECT

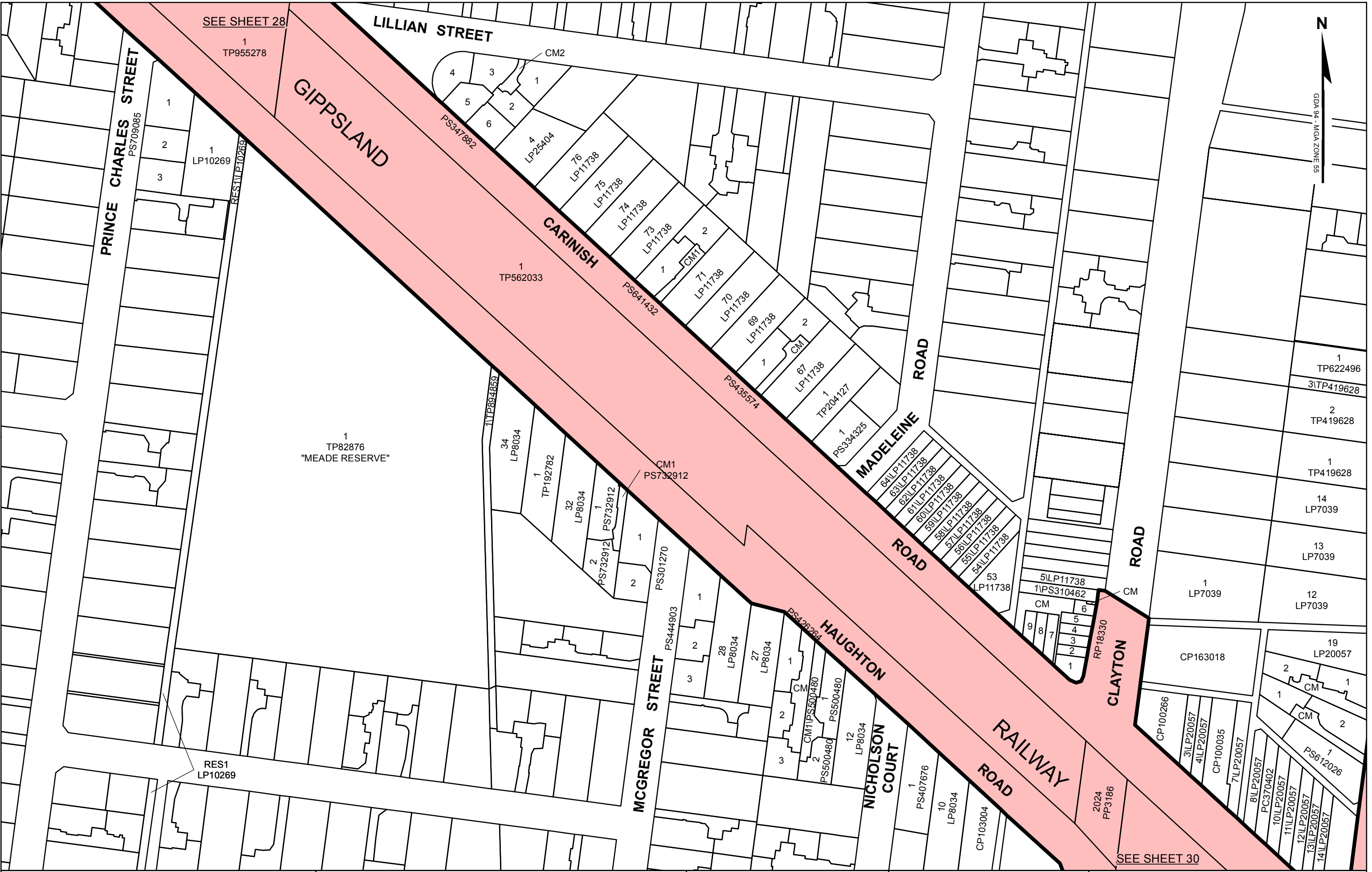


Paper Size A3 - Scale 1:1,500

Sheet 27 of 60

LEGL./16-143





SEE SHEET 28

1 TP955278

1 LP10269

1 TP82876 "MEADE RESERVE"

RES1 LP10269

LEGEND

Project Area

Project Area Boundary

CAULFIELD TO DANDENONG PROJECT AREA



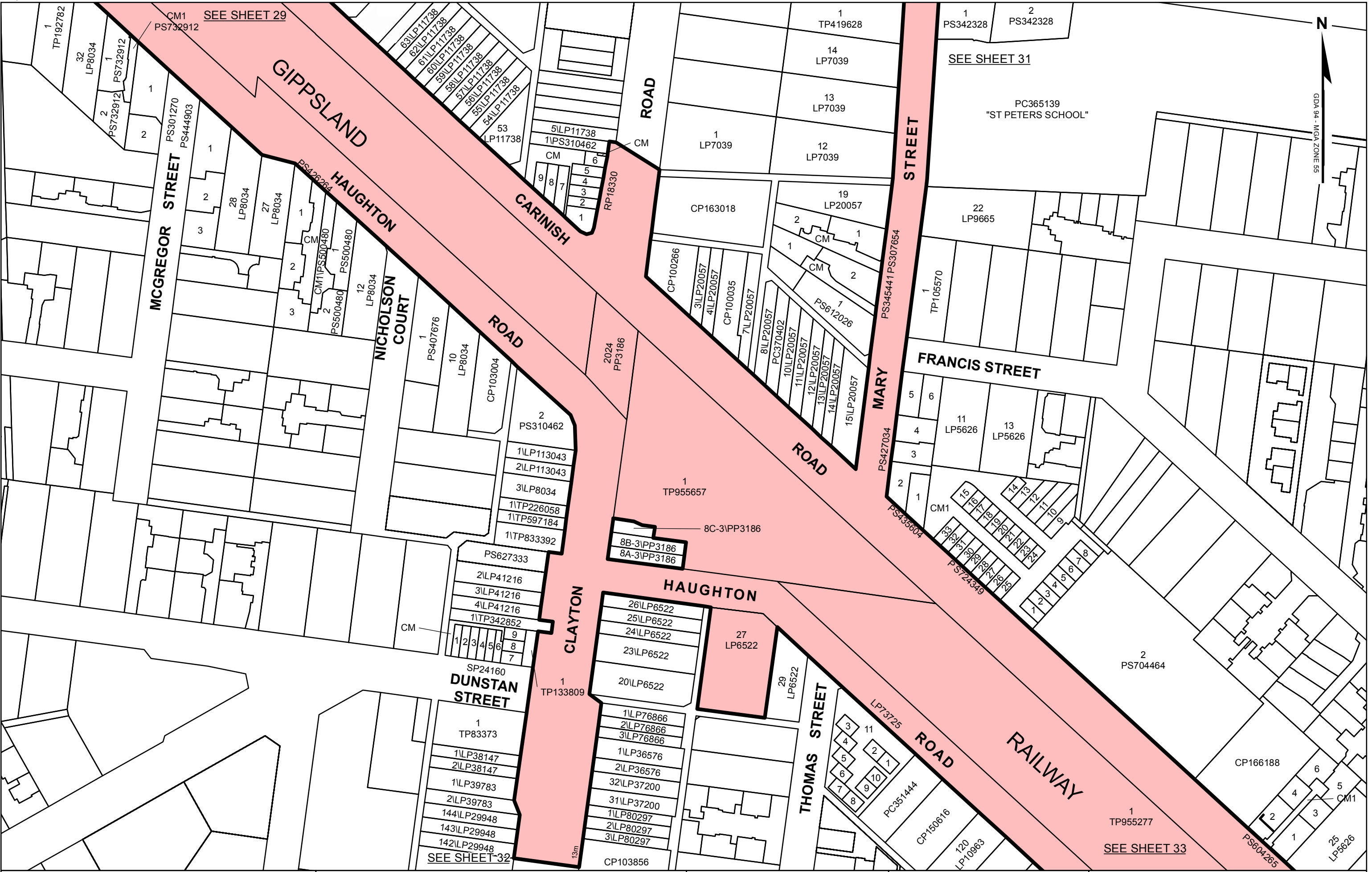
LEVEL CROSSING REMOVAL PROJECT



0 15 30 45
Metres

Sheet 29 of 60

Paper Size A3 - Scale 1:1,500

LEGL./16-143



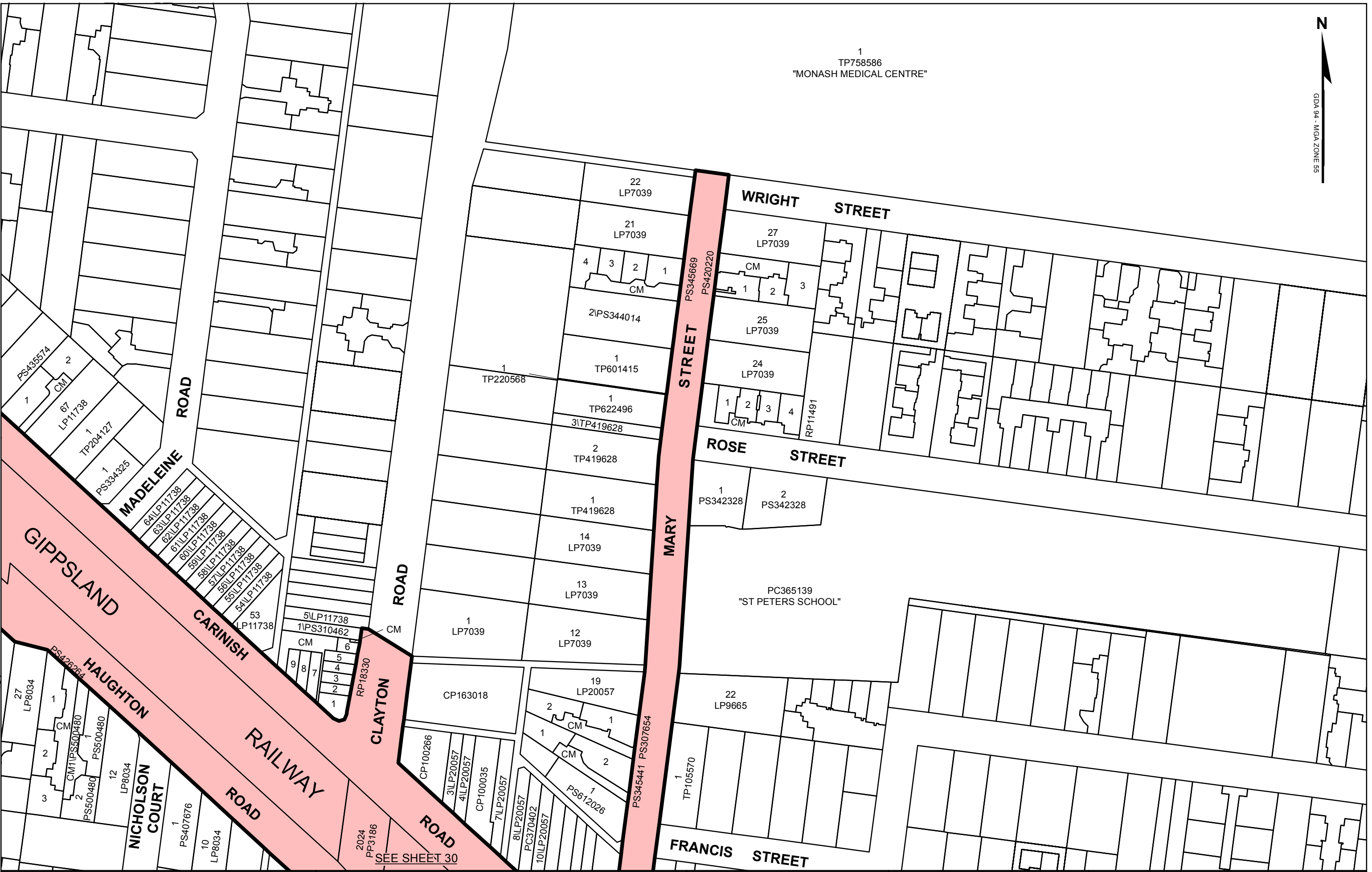
LEGEND
 Project Area
 Project Area Boundary

**CAULFIELD TO
DANDENONG PROJECT
AREA**



LEVEL CROSSING REMOVAL PROJECT
 0 15 30 45
 Metres
 Paper Size A3 - Scale 1:1,500
 Sheet 30 of 60
LEGL./16-143

1
TP758586
"MONASH MEDICAL CENTRE"



LEGEND

- Project Area
- Project Area Boundary

**CAULFIELD TO
DANDENONG PROJECT
AREA**

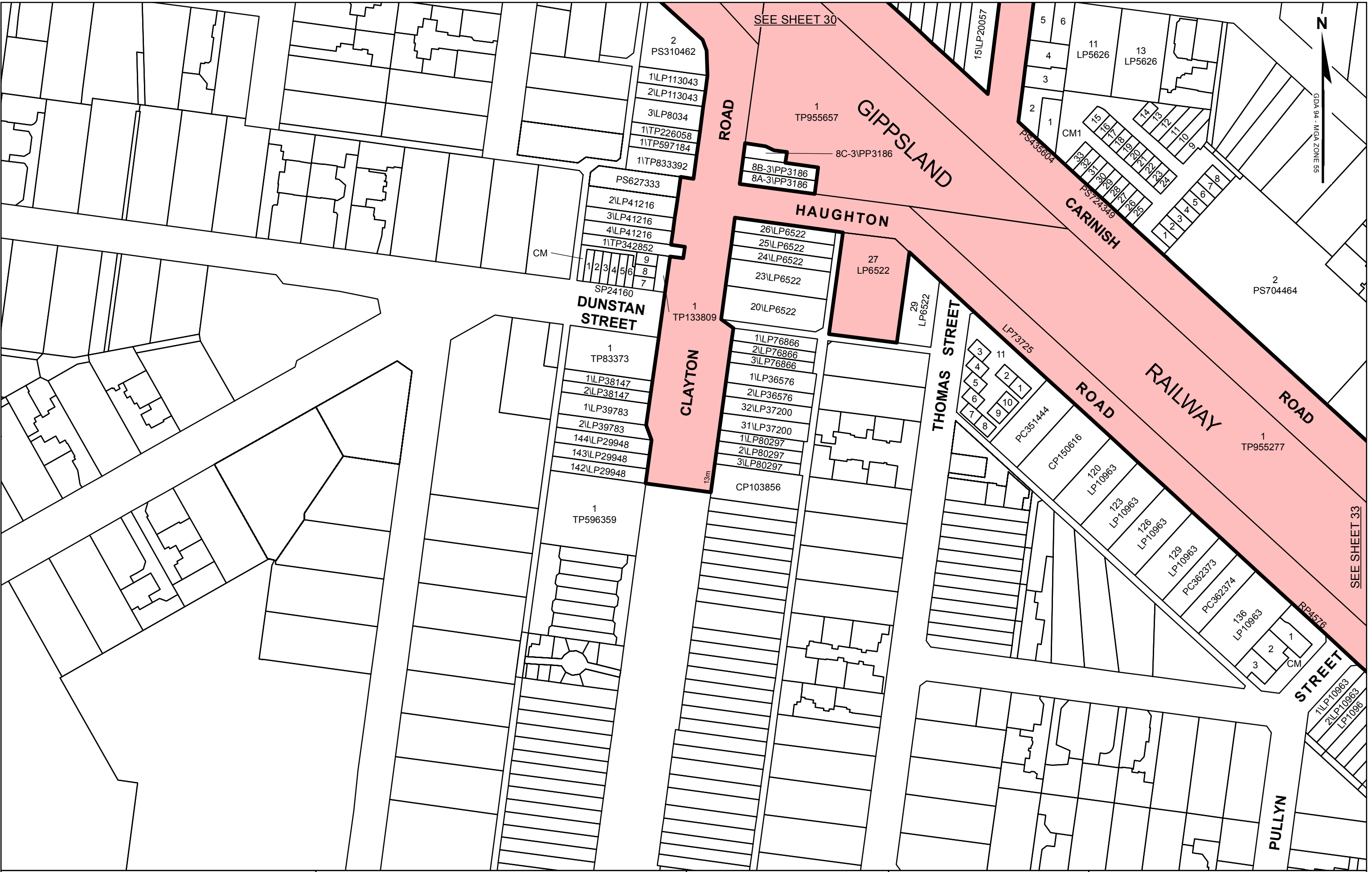


LEVEL CROSSING REMOVAL PROJECT

0 15 30 45
Metres

Sheet 31 of 60
LEGL./16-143

Paper Size A3 - Scale 1:1,500



LEGEND

- Project Area
- Project Area Boundary

**CAULFIELD TO
DANDENONG PROJECT
AREA**



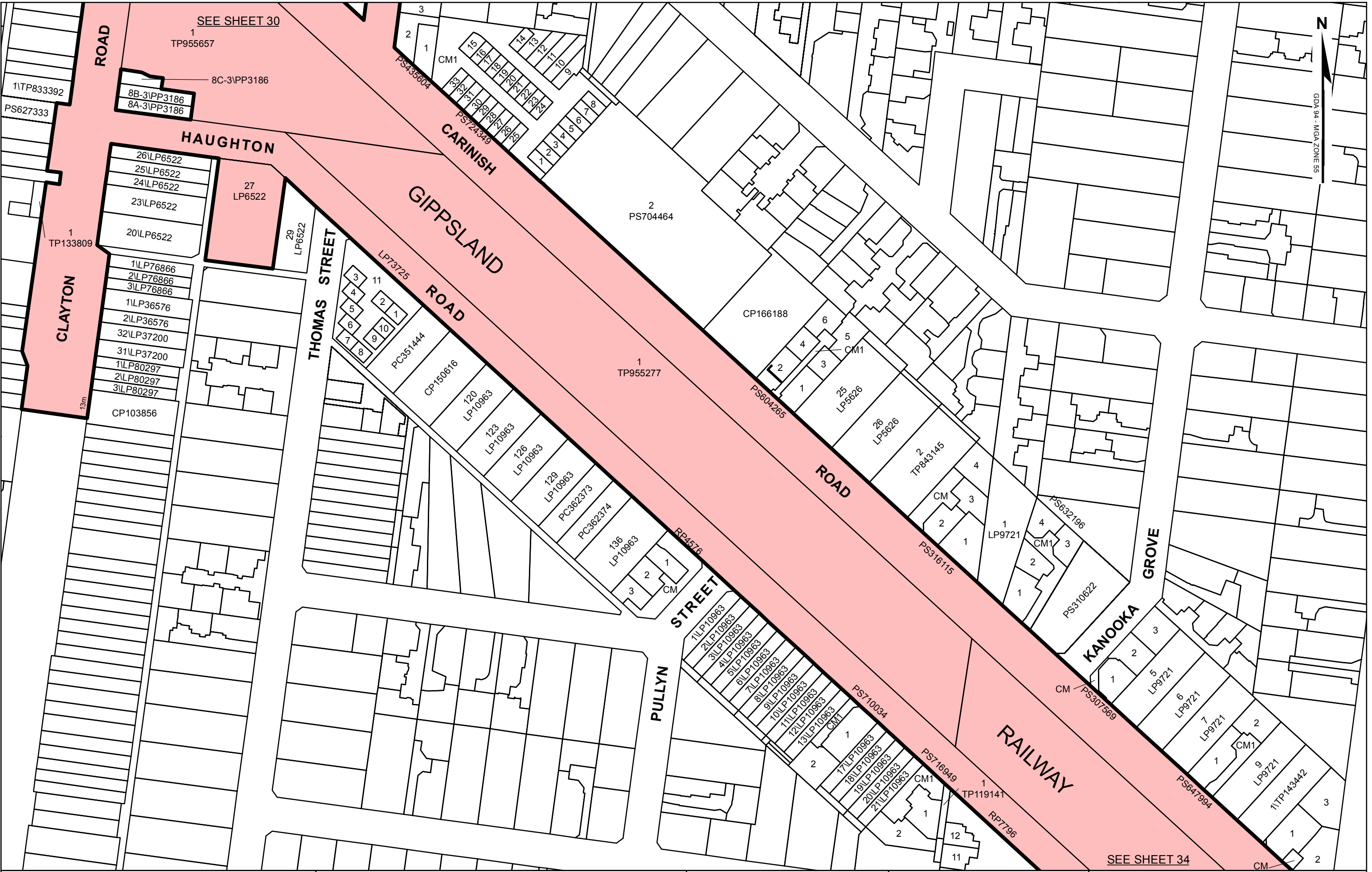
LEVEL CROSSING REMOVAL PROJECT

0 15 30 45
Metres

Paper Size A3 - Scale 1:1,500

Sheet 32 of 60

LEGL./16-143



SEE SHEET 30
TP955657
8C-3\PP3186
8B-3\PP3186
8A-3\PP3186
1\TP833392
PS627333
26\LP6522
25\LP6522
24\LP6522
23\LP6522
20\LP6522
27 LP6522
29 LP6522
1\LP76866
2\LP76866
3\LP76866
1\LP36576
2\LP36576
32\LP37200
31\LP37200
1\LP80297
2\LP80297
3\LP80297
CP103856
TP133809
13m

THOMAS STREET
LP73725
PC351444
CP150616
120 LP10963
123 LP10963
126 LP10963
129 LP10963
PC362373
PC362374
136 LP10963
RP4576
PULLYN STREET
1\LP10963
2\LP10963
3\LP10963
4\LP10963
5\LP10963
6\LP10963
7\LP10963
8\LP10963
9\LP10963
10\LP10963
11\LP10963
12\LP10963
13\LP10963
CM1
17\LP10963
18\LP10963
19\LP10963
20\LP10963
21\LP10963
CM1
TP955277
PS604265
PS604265
LP5626
25 LP5626
26 LP5626
TP843145
CM
3
1
2
1
LP9721
4
3
PS632196
CM1
3
PS310622
PS316115
KANOOKA GROVE
CM / PS307569
LP9721
3
2
1
5
6
7
LP9721
CM1
2
9
LP9721
1\TP143442
3
1
2
CM

CLAYTON ROAD
HAUGHTON ROAD
GIPPSLAND ROAD
CARINISH ROAD
ROAD
ROAD
ROAD
RAILWAY

SEE SHEET 34

LEGEND

- Project Area
- Project Area Boundary

**CAULFIELD TO
DANDENONG PROJECT
AREA**



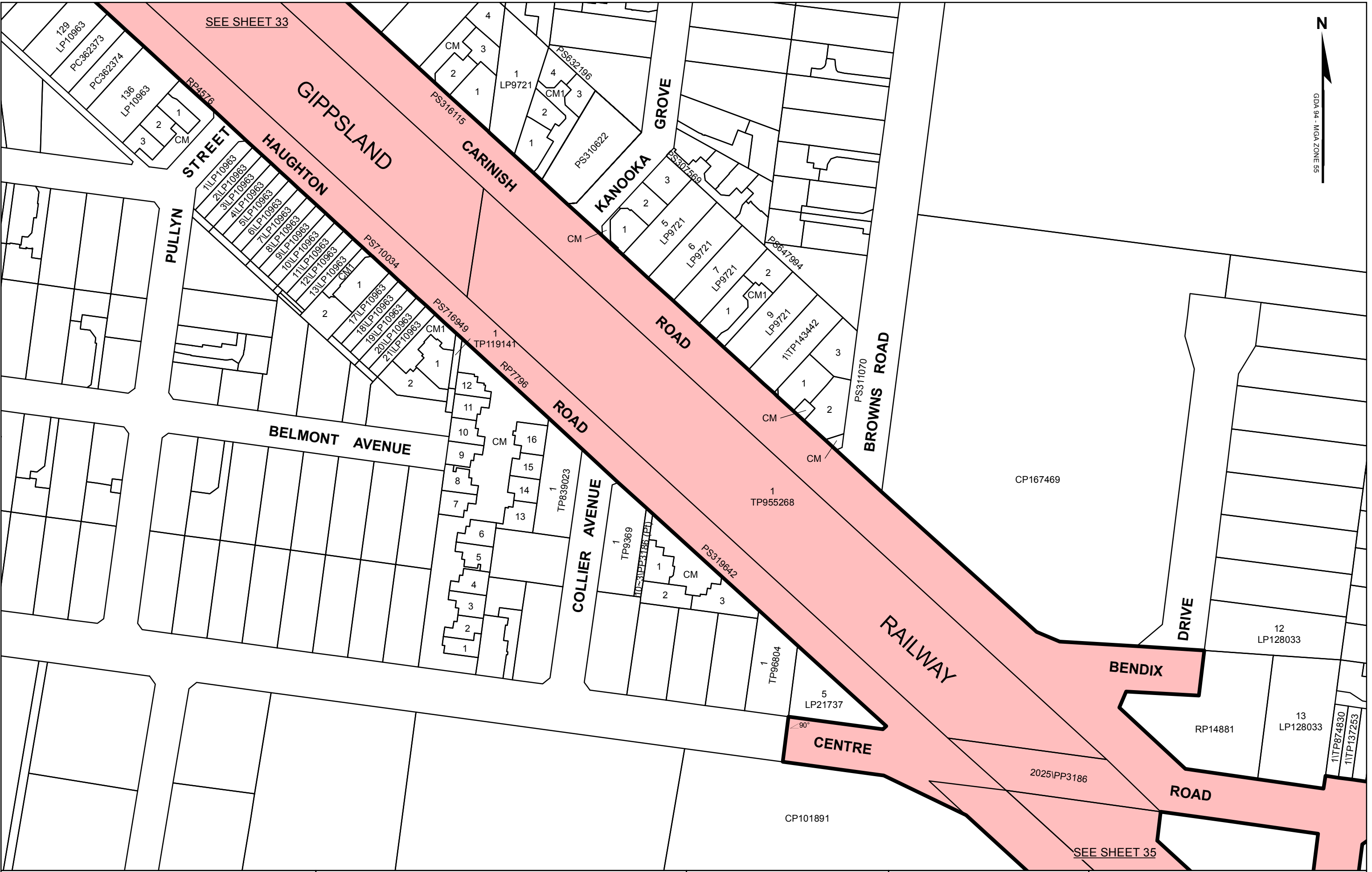
LEVEL CROSSING REMOVAL PROJECT

0 15 30 45
Metres

Sheet 33 of 60

Paper Size A3 - Scale 1:1,500

LEGL./16-143



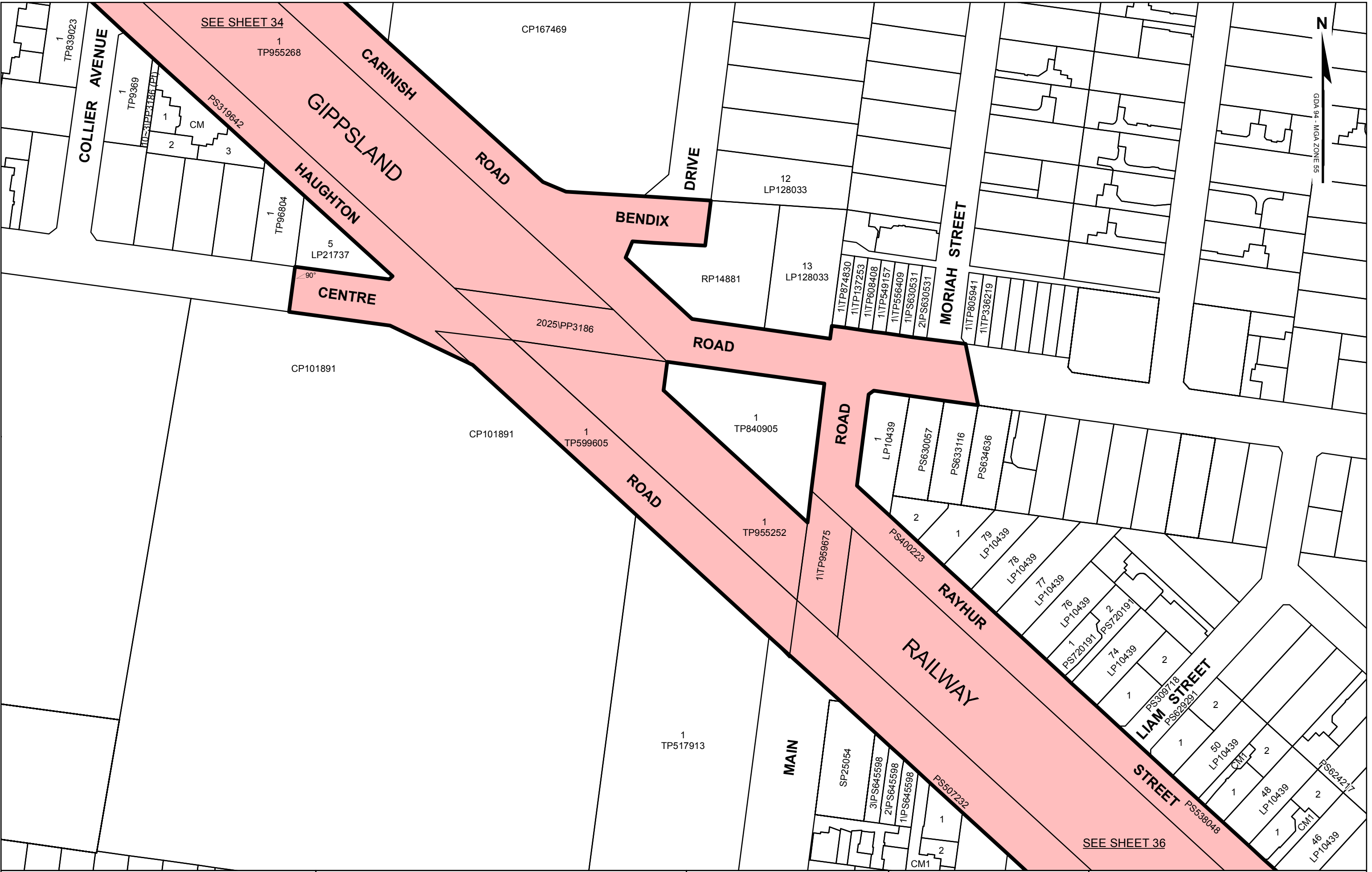
SEE SHEET 33

LEGEND
 Project Area
 Project Area Boundary

**CAULFIELD TO
DANDENONG PROJECT
AREA**



LEVEL CROSSING REMOVAL PROJECT
 0 15 30 45
 Metres
 Paper Size A3 - Scale 1:1,500
 Sheet 34 of 60
LEGL./16-143



LEGEND

- Project Area
- Project Area Boundary

**CAULFIELD TO
DANDENONG PROJECT
AREA**



LEVEL CROSSING REMOVAL PROJECT

0 15 30 45
Metres

Sheet 35 of 60

Paper Size A3 - Scale 1:1,500

LEGL./16-143

G:\31134145\GIS\Maps\LEGL_Plans\CD9\FullPackage\31-34145_MappingOutputs_toLXRA_Package2_G-CH.mxd

SEE SHEET 35

1
TP955252

11TP959675

PS400223

2

79
LP10439

78
LP10439

77
LP10439

76
LP10439

75
LP10439

74
LP10439

73
LP10439

72
LP10439

71
LP10439

70
LP10439

69
LP10439

68
LP10439

67
LP10439

66
LP10439

65
LP10439

64
LP10439

63
LP10439

62
LP10439

61
LP10439

60
LP10439

59
LP10439

58
LP10439

57
LP10439

56
LP10439

55
LP10439

54
LP10439

53
LP10439

52
LP10439

51
LP10439

50
LP10439

49
LP10439

48
LP10439

1
TP211834

GIPPSLAND
RAYHUR
HAUGHTON

LIAM STREET

MAIN ROAD

BEVAN AVENUE

ROAD

STREET

AONACH STREET

THIRD STREET

RAILWAY

1
TP517913

SP25054

3IPS645598

2IPS645598

1IPS645598

PS507232

1

2

3

4

80-A
LP1706

CM1

PS441911

1

2

3

4

2-B
LP1706

SP24555

1

2

3

4

PS624253

1
LP42320

2
LP42320

3
LP42320

4
LP42320

5
LP42320

R1
PS727285

1PS727285

39
LP10439

106
LP12547



107
LP12547

SEE SHEET 37

GDA 94 - MGA ZONE 55



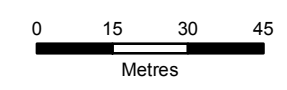
LEGEND

-  Project Area
-  Project Area Boundary

**CAULFIELD TO
DANDENONG PROJECT
AREA**



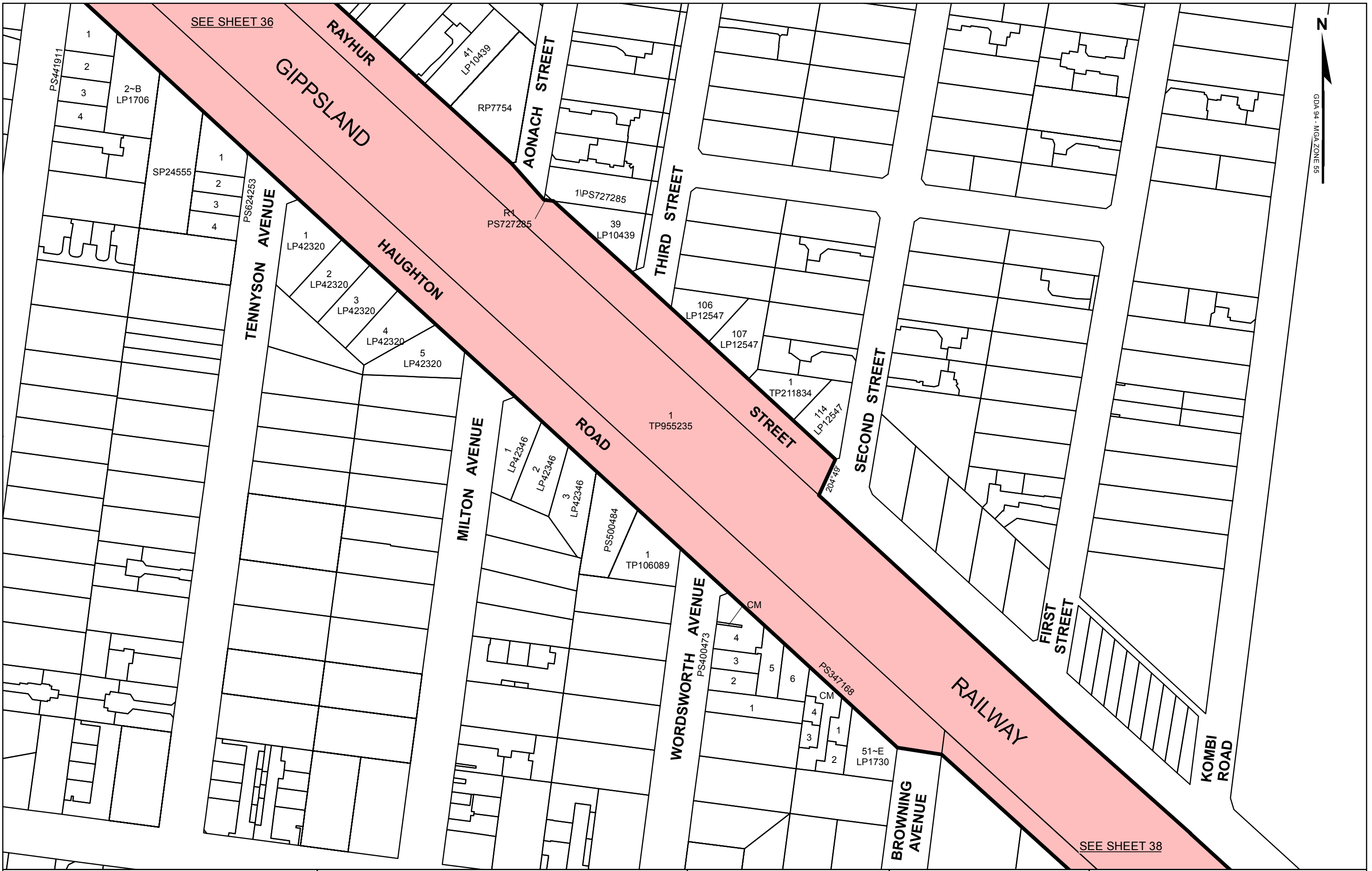
LEVEL CROSSING REMOVAL PROJECT



Paper Size A3 - Scale 1:1,500

Sheet 36 of 60

LEGL./16-143



SEE SHEET 36

LEGEND

- Project Area
- Project Area Boundary

**CAULFIELD TO
DANDENONG PROJECT
AREA**



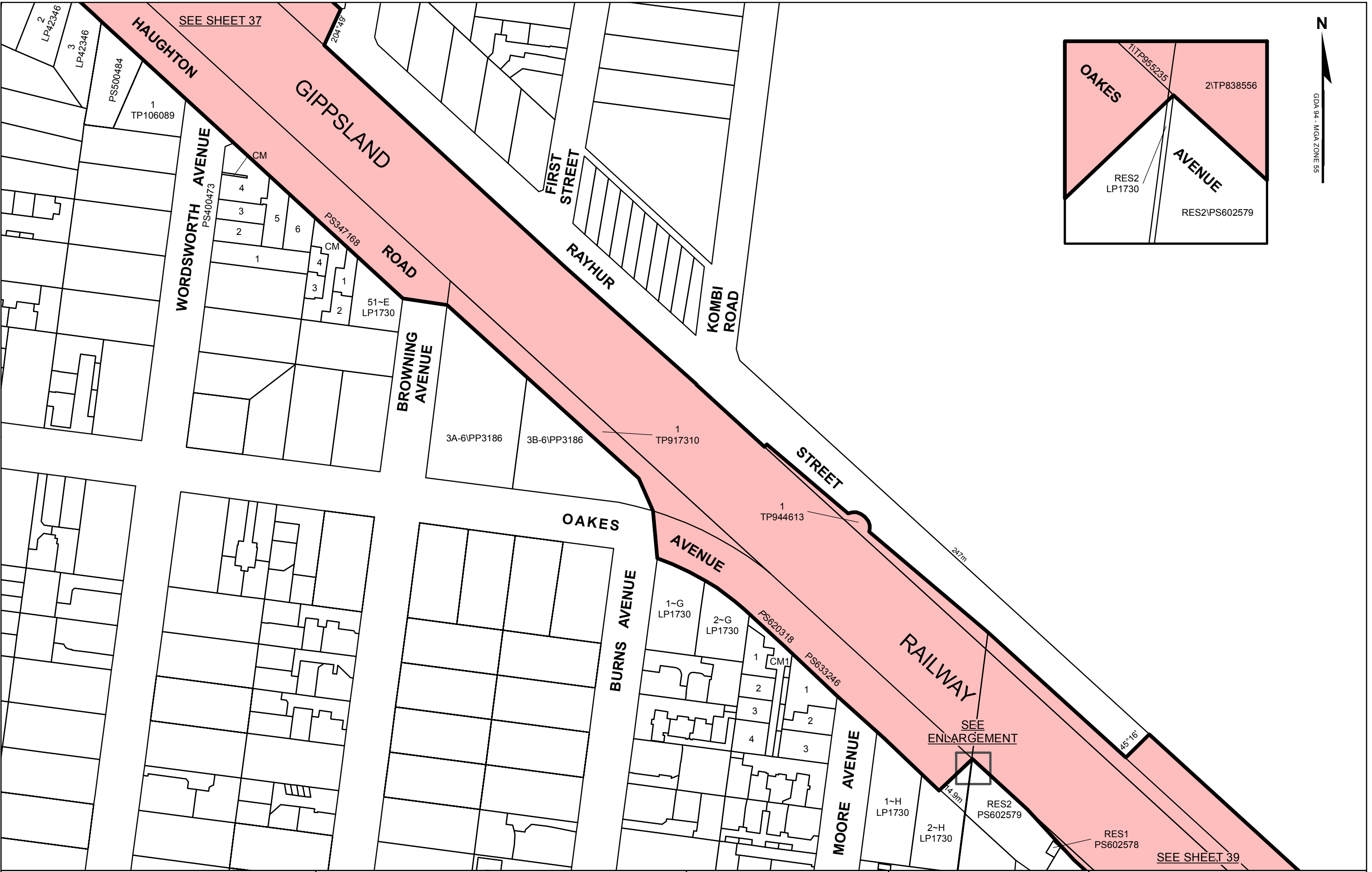
LEVEL CROSSING REMOVAL PROJECT



0 15 30 45
Metres

Paper Size A3 - Scale 1:1,500

Sheet 37 of 60

LEGL./16-143



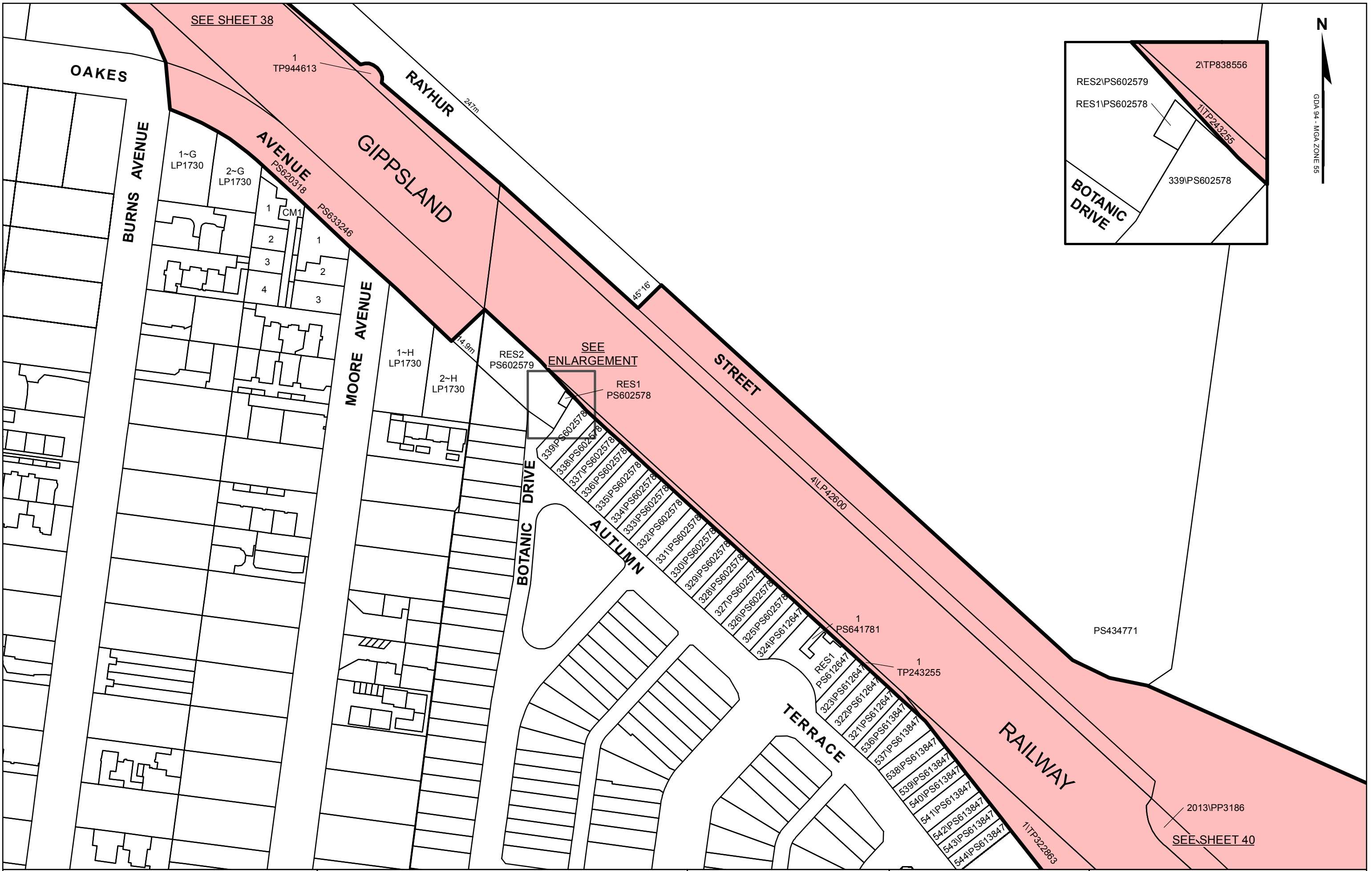
LEGEND
 Project Area
 Project Area Boundary

**CAULFIELD TO
DANDENONG PROJECT
AREA**



LEVEL CROSSING REMOVAL PROJECT
 0 15 30 45
 Metres
 Sheet 38 of 60
 Paper Size A3 - Scale 1:1,500
LEGL./16-143

G:\31134145\GIS\Maps\LEGL_Plans\CD9\FullPackage\31-34145_MappingOutputs_toLXRA_Package2_G-CH.mxd



SEE SHEET 38

TP944613

1-G LP1730

2-G LP1730

PS620318

PS633246

CM1

1

2

3

4

1

2

3

1-H LP1730

2-H LP1730

14.9m

RES2 PS602579

SEE ENLARGEMENT

RES1 PS602578

339/PS602578

338/PS602578

337/PS602578

336/PS602578

335/PS602578

334/PS602578

333/PS602578

332/PS602578

331/PS602578

330/PS602578

329/PS602578

328/PS602578

327/PS602578

326/PS602578

325/PS602578

324/PS612647

1 PS641781

RES1 PS612647

TP243255

323/PS612647

322/PS612647

321/PS612647

536/PS613847

537/PS613847

538/PS613847

539/PS613847

540/PS613847

541/PS613847

542/PS613847

543/PS613847

544/PS613847

1/TP322863

PS434771

2013/PP3186

SEE SHEET 40

LEGEND

Project Area

Project Area Boundary

CAULFIELD TO DANDENONG PROJECT AREA



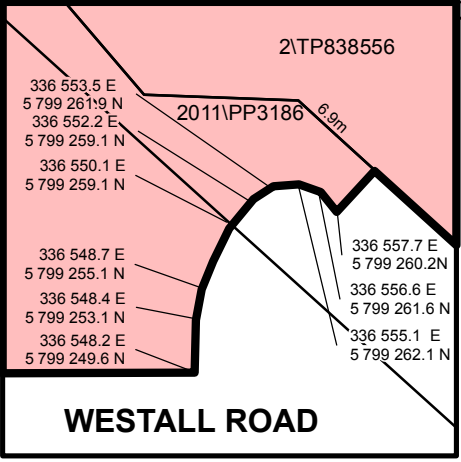
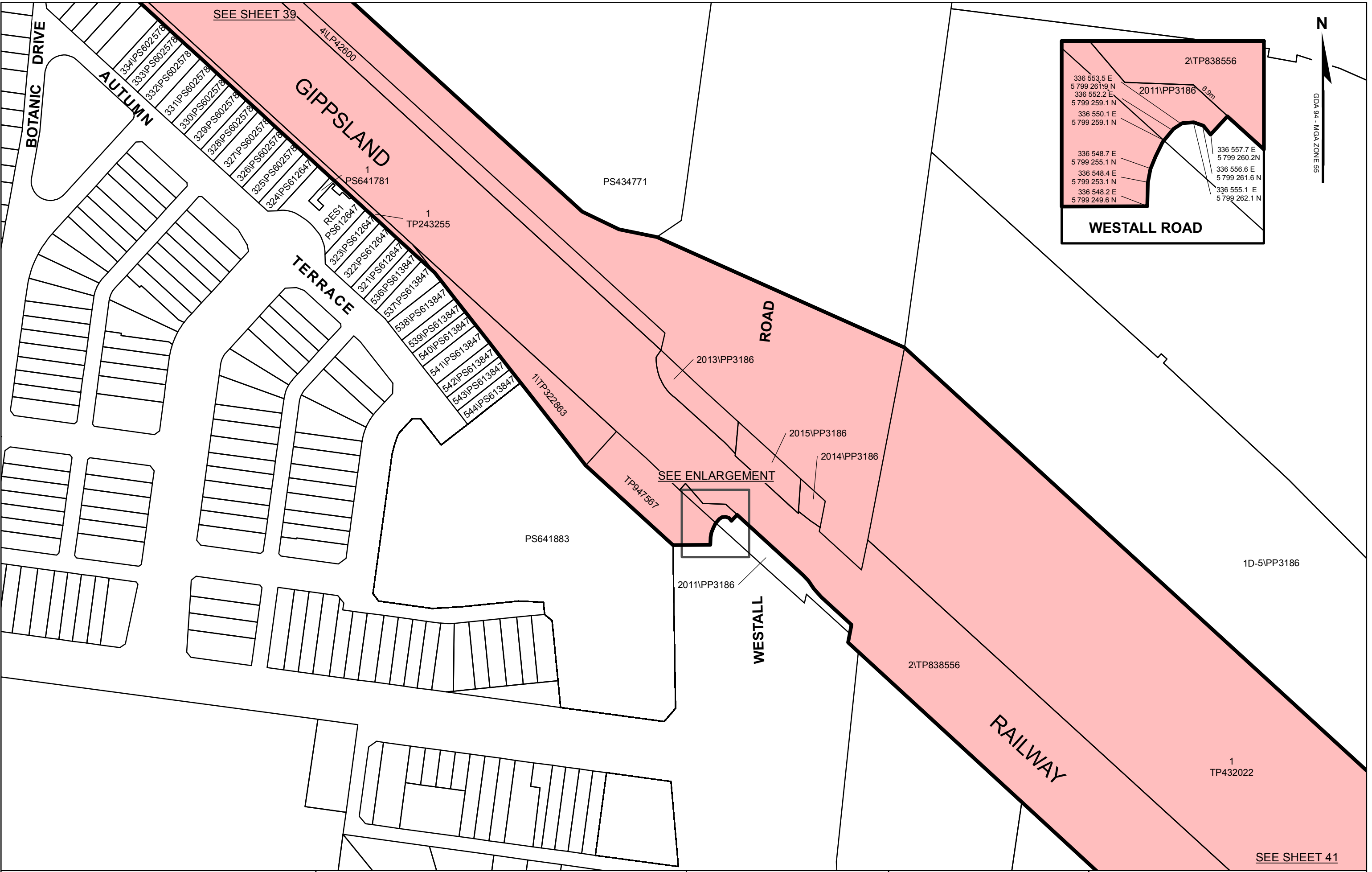
LEVEL CROSSING REMOVAL PROJECT

0 15 30 45
Metres

Sheet 39 of 60

Paper Size A3 - Scale 1:1,500

LEGL./16-143



LEGEND

Project Area

Project Area Boundary

**CAULFIELD TO
DANDENONG PROJECT
AREA**



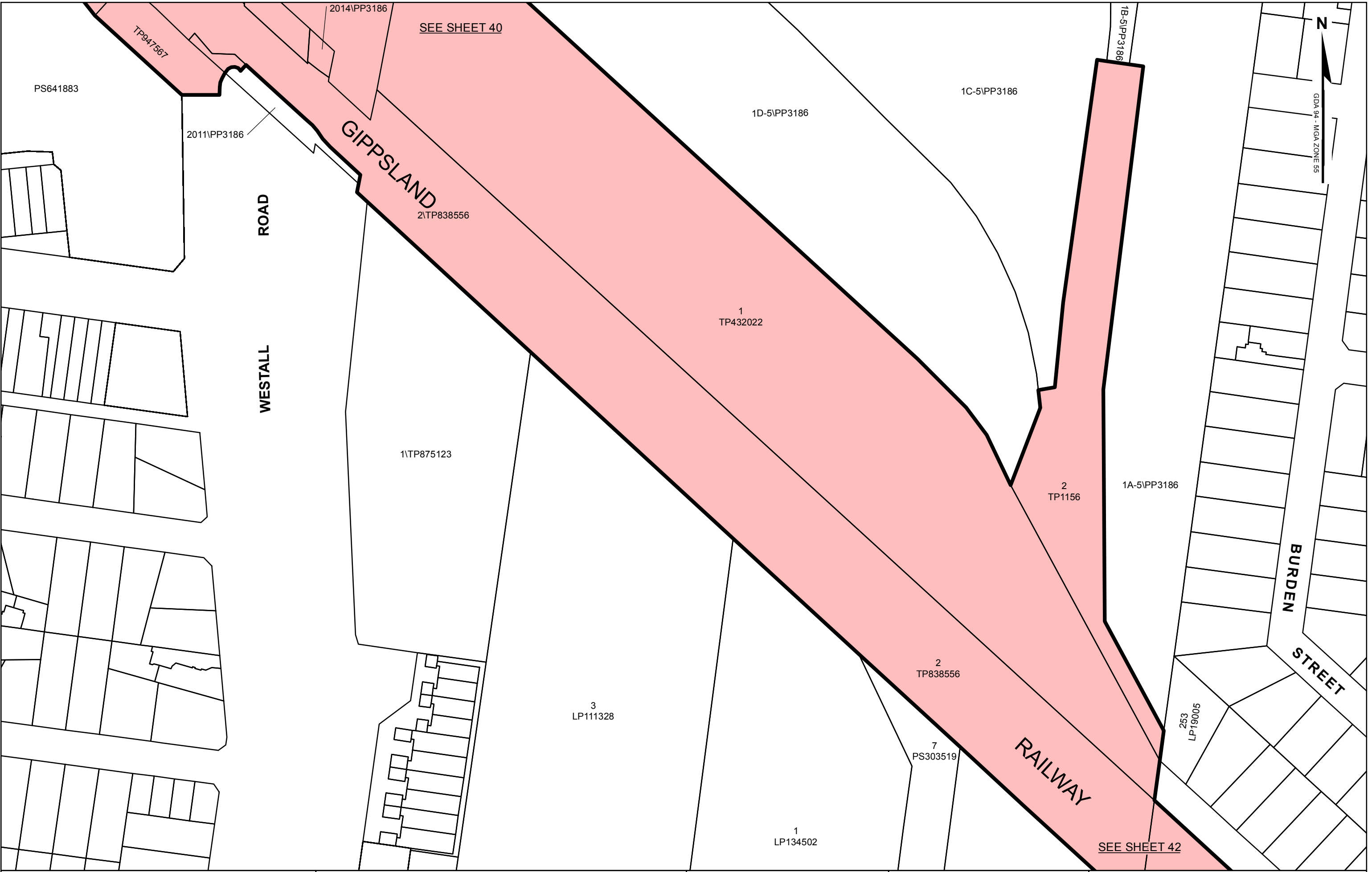
LEVEL CROSSING REMOVAL PROJECT

0 15 30 45
Metres

Paper Size A3 - Scale 1:1,500

Sheet 40 of 60

LEGL./16-143



LEGEND

- Project Area
- Project Area Boundary

**CAULFIELD TO
DANDENONG PROJECT
AREA**



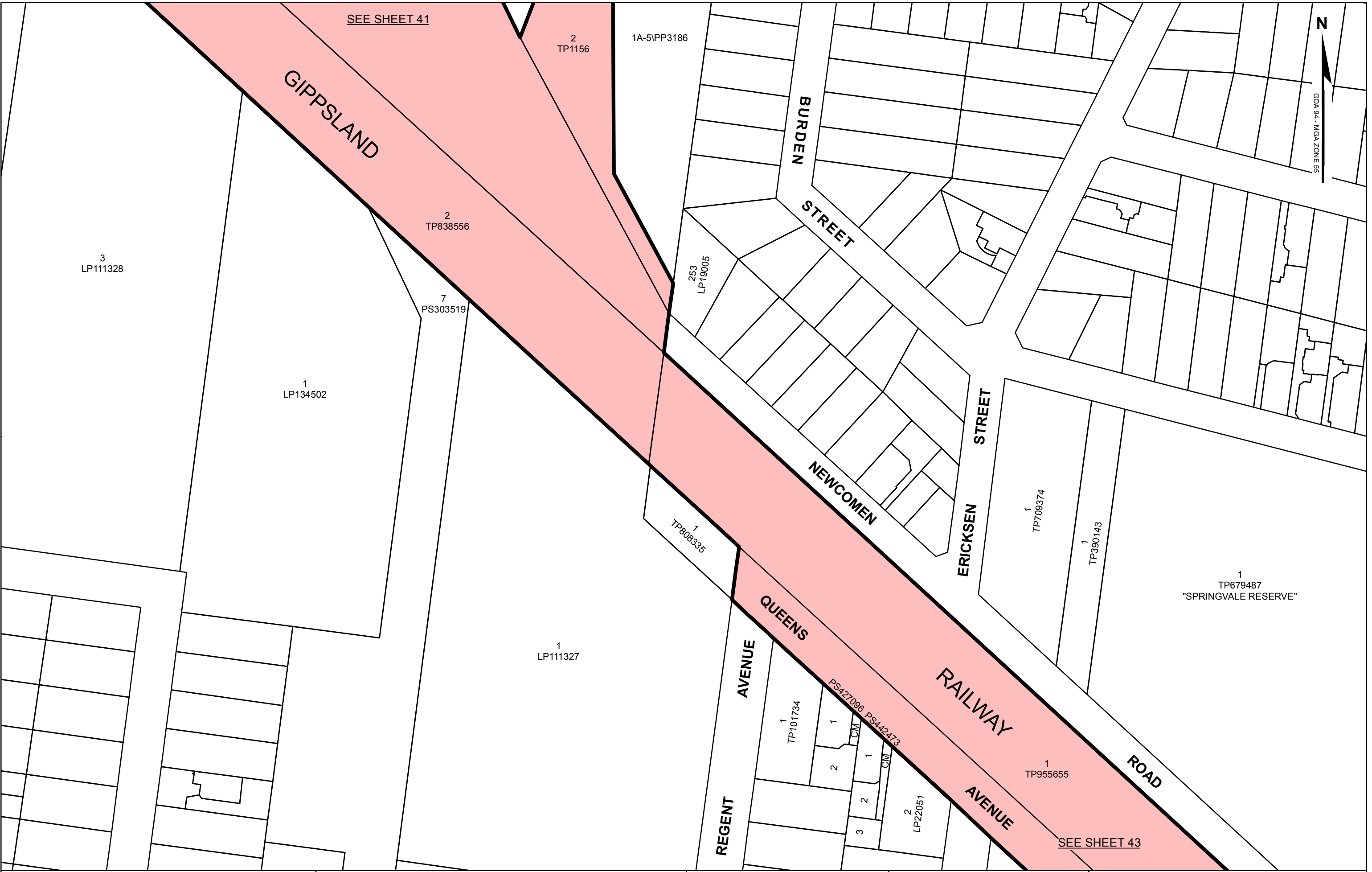
LEVEL CROSSING REMOVAL PROJECT

Sheet 41 of 60

LEGL./16-143

0 15 30 45
Metres

Paper Size A3 - Scale 1:1,500



LEGEND

- Project Area
- Project Area Boundary

**CAULFIELD TO
DANDENONG PROJECT
AREA**



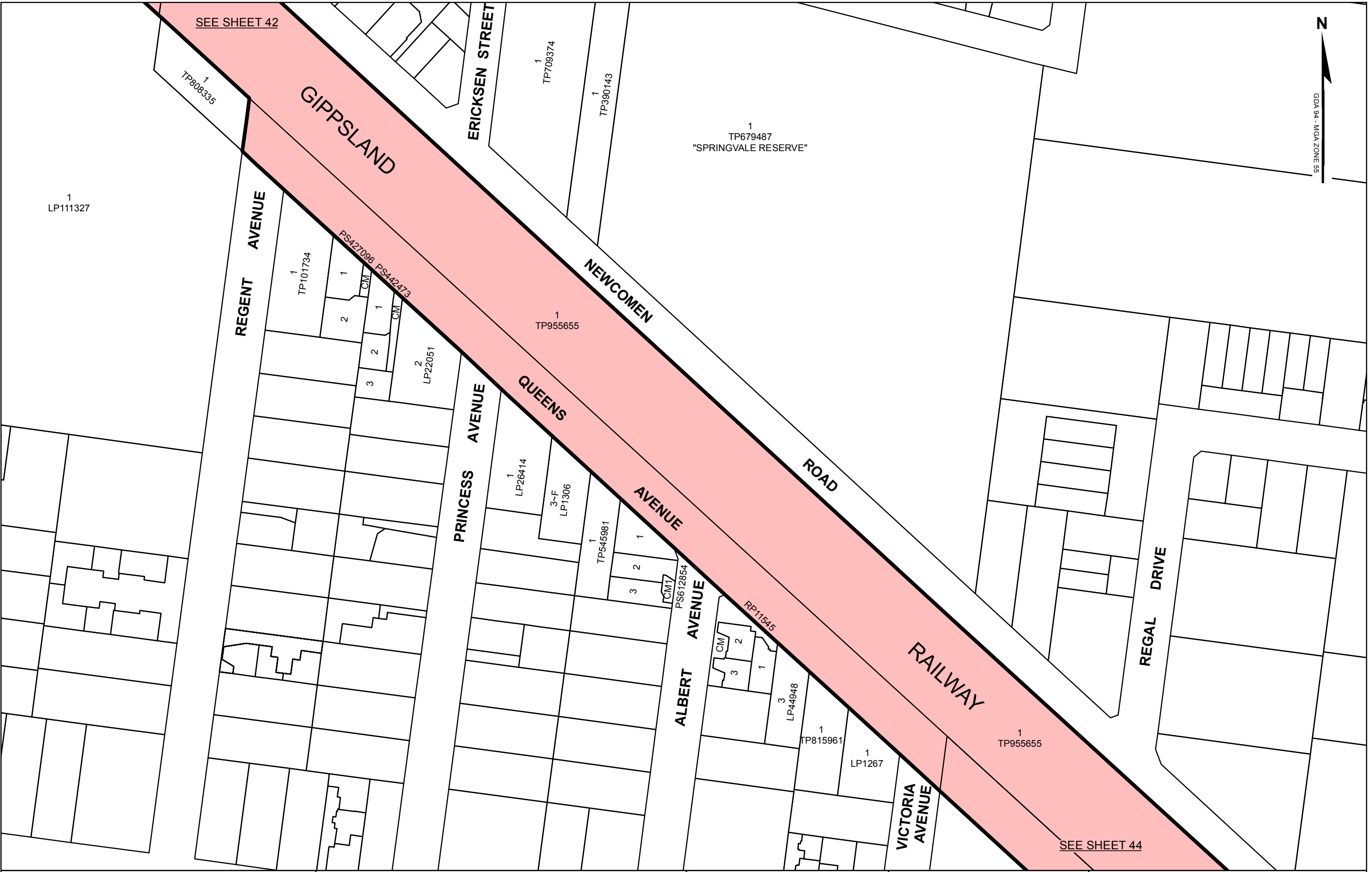
LEVEL CROSSING REMOVAL PROJECT



0 15 30 45
Metres

Paper Size A3 - Scale 1:1,500

Sheet 42 of 60

LEGL./16-143

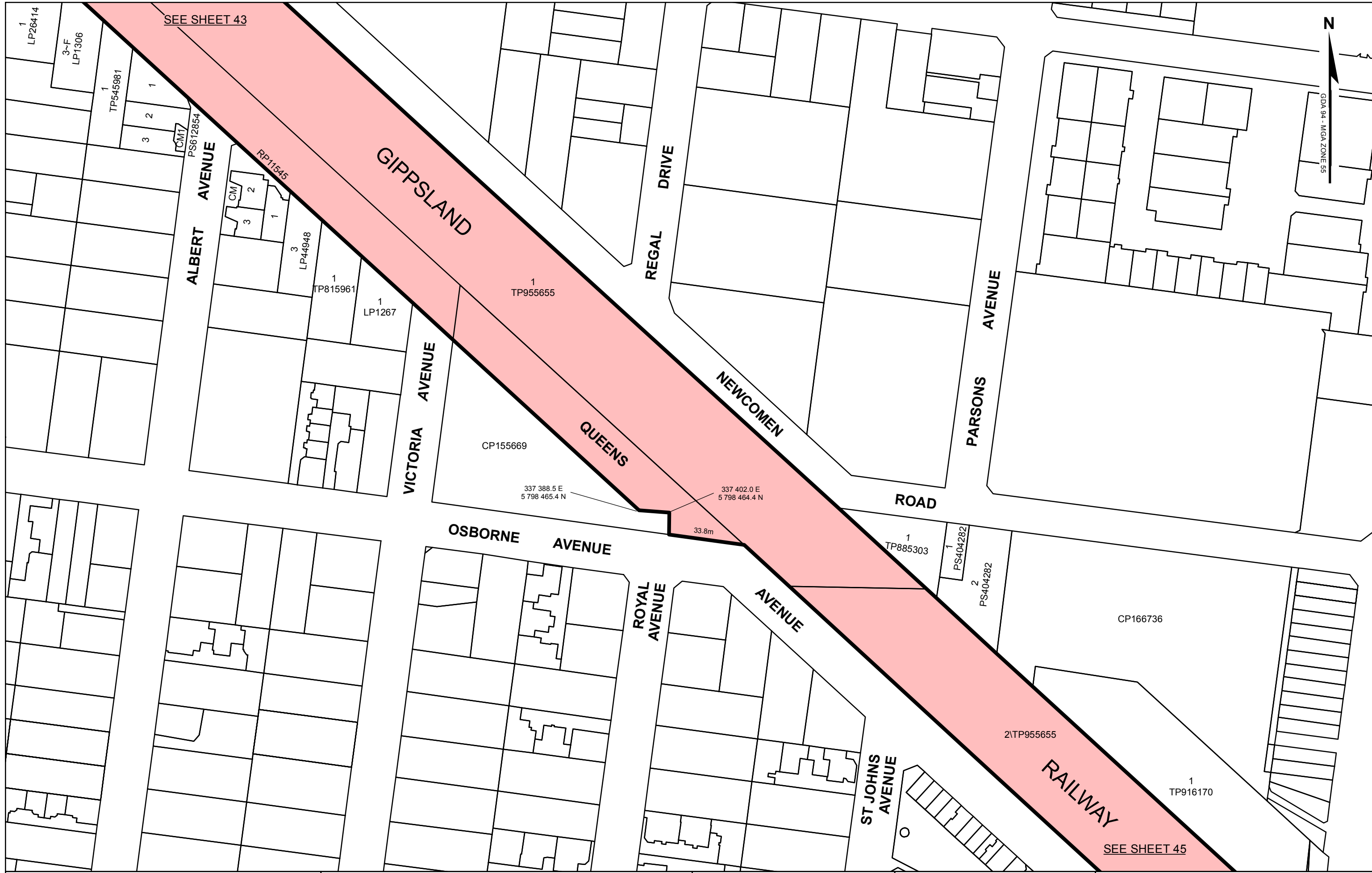




LEGEND
 Project Area
 Project Area Boundary

**CAULFIELD TO
DANDENONG PROJECT
AREA**



LEVEL CROSSING REMOVAL PROJECT
 0 15 30 45
 Metres
 Paper Size A3 - Scale 1:1,500
 Sheet 43 of 60
LEGL./16-143

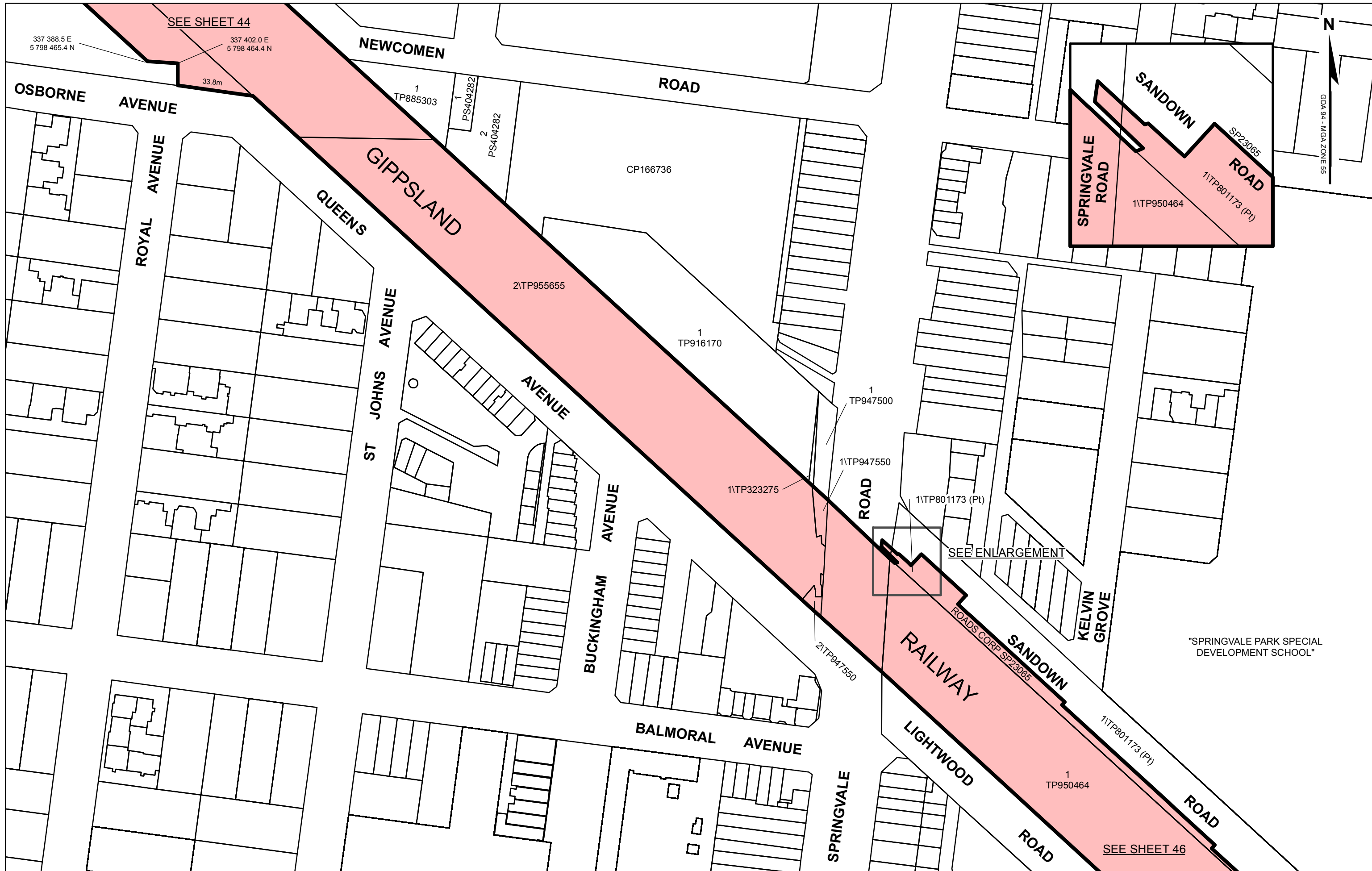




LEGEND
 Project Area
 Project Area Boundary

**CAULFIELD TO
DANDENONG PROJECT
AREA**



LEVEL CROSSING REMOVAL PROJECT
 0 15 30 45
 Metres
 Paper Size A3 - Scale 1:1,500
 Sheet 44 of 60
LEGL./16-143

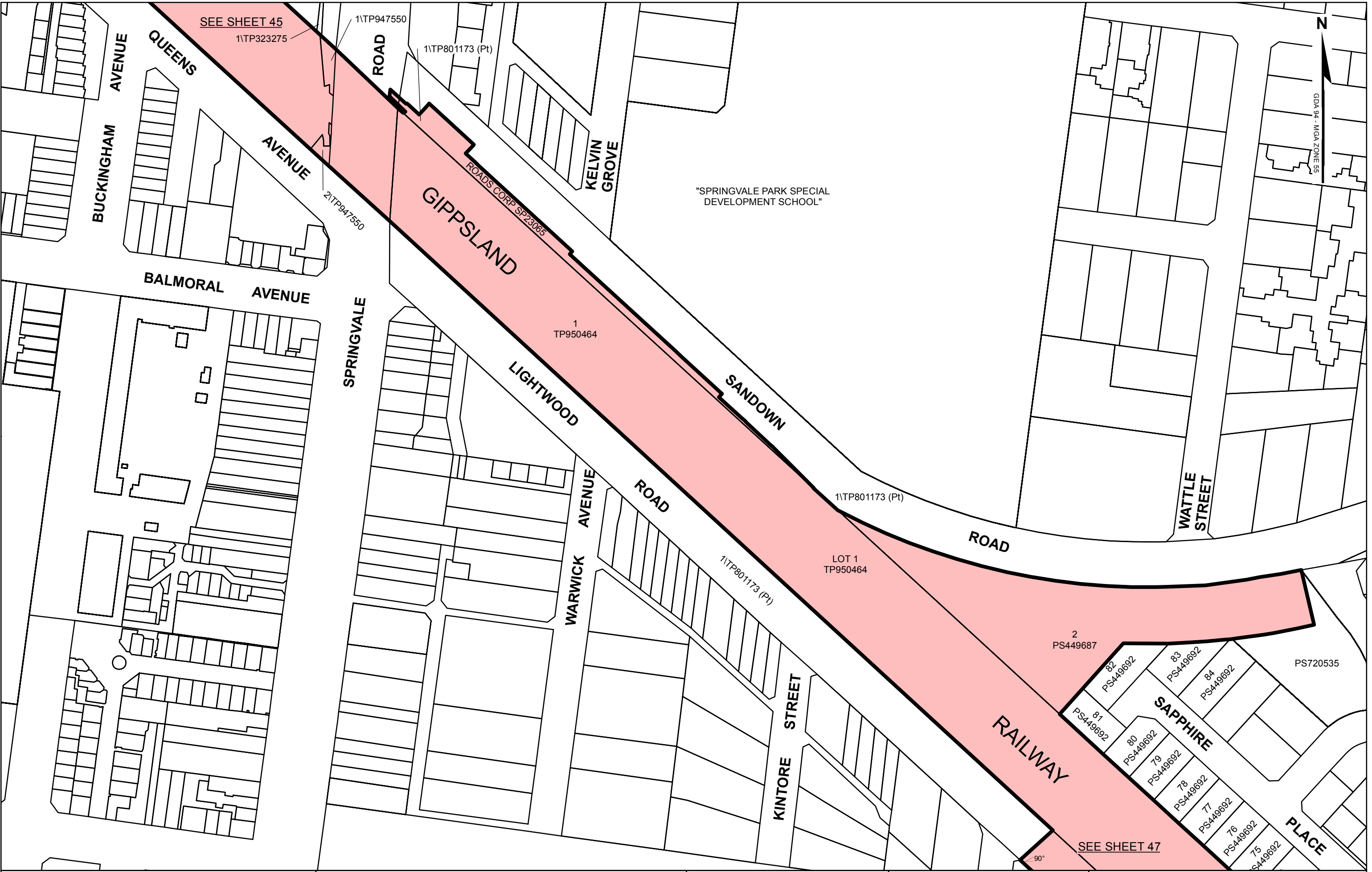


LEGEND
 Project Area
 Project Area Boundary

**CAULFIELD TO
DANDENONG PROJECT
AREA**



LEVEL CROSSING REMOVAL PROJECT
 0 15 30 45
 Metres
 Paper Size A3 - Scale 1:1,500
 Sheet 45 of 60
LEGL./16-143



SEE SHEET 45
1\TP323275

1\TP947550

1\TP801173 (Pt)

2\TP947550

ROADS CORP SP23065

1
TP950464

1\TP801173 (Pt)

LOT 1
TP950464

2
PS449687

82
PS449692

83
PS449692

84
PS449692

PS720535

81
PS449692

80
PS449692

79
PS449692

78
PS449692

77
PS449692



76
PS449692

75
PS449692

SEE SHEET 47

90°

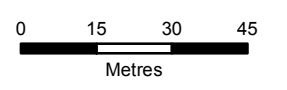
N
GDA 94 - MGA ZONE 55

LEGEND
 Project Area
 Project Area Boundary

**CAULFIELD TO
DANDENONG PROJECT
AREA**



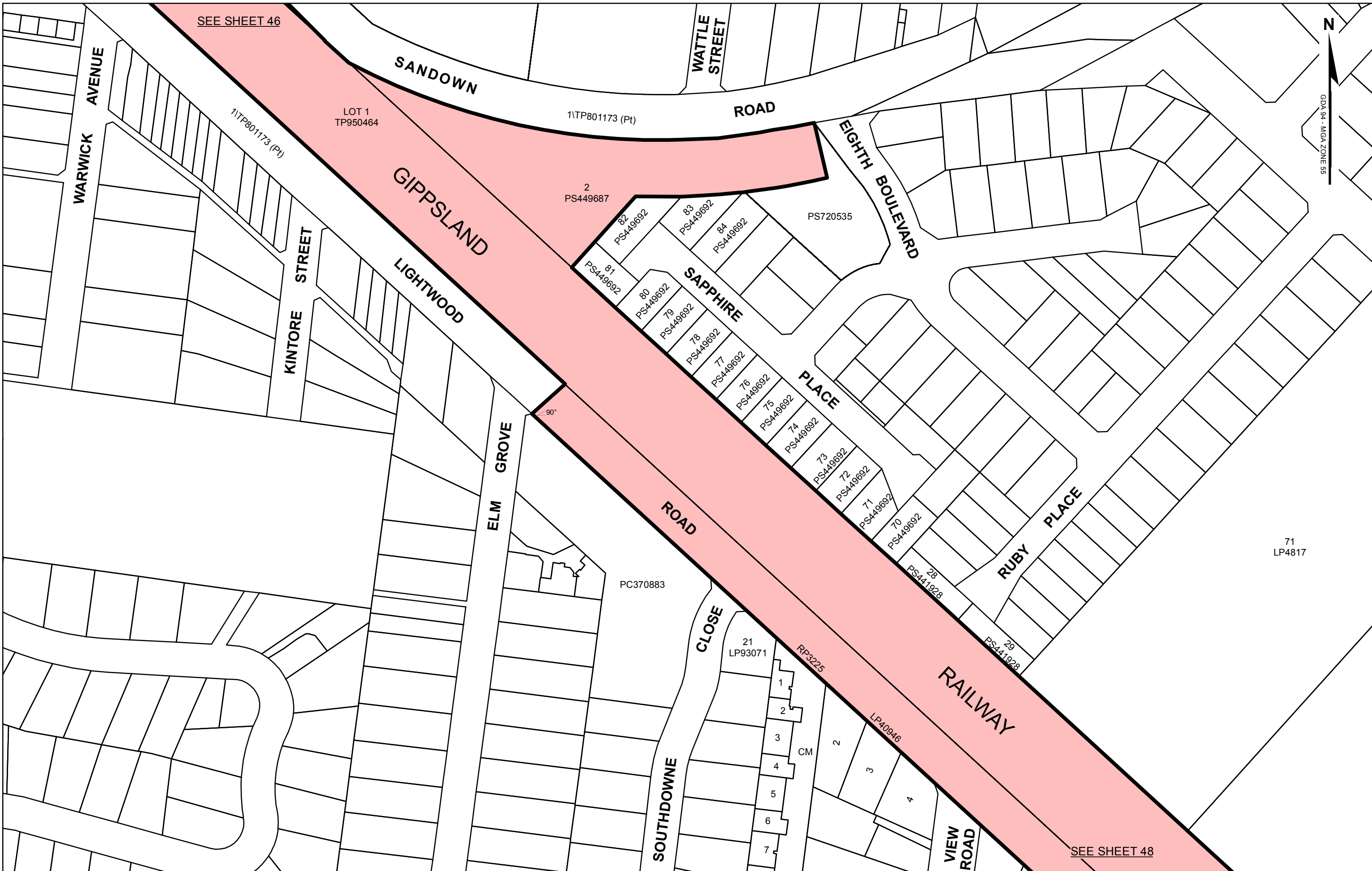
LEVEL CROSSING REMOVAL PROJECT



Paper Size A3 - Scale 1:1,500

Sheet 46 of 60

LEGL./16-143



SEE SHEET 46

LOT 1
TP950464

11TP801173 (Pt)

11TP801173 (Pt)

2
PS449687

81 PS449692

82 PS449692

83 PS449692

84 PS449692

PS720535

80 PS449692

79 PS449692

78 PS449692

77 PS449692

76 PS449692

75 PS449692

74 PS449692

73 PS449692

72 PS449692

71 PS449692

70 PS449692

28 PS441928

29 PS441928

PC370883

21 LP93071

1

2

3

4

5

6

7

CM

2

3

4

90°

71 LP4817


SEE SHEET 48

LEGEND

Project Area

Project Area Boundary

**CAULFIELD TO
DANDENONG PROJECT
AREA**



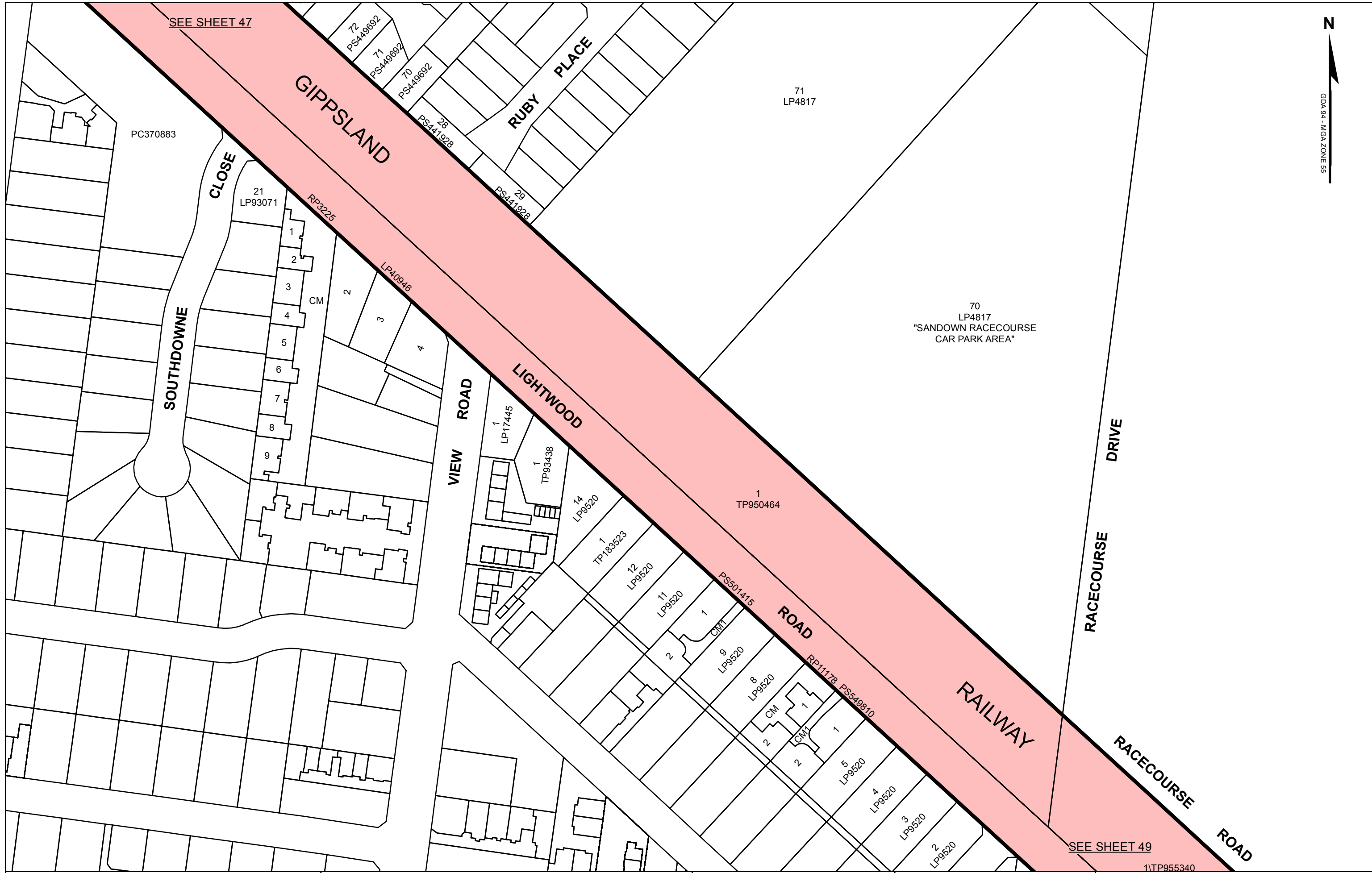
LEVEL CROSSING REMOVAL PROJECT

0 15 30 45
Metres

Paper Size A3 - Scale 1:1,500

Sheet 47 of 60

LEGL./16-143



SEE SHEET 47



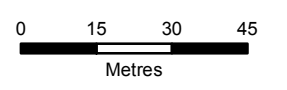
GDA 94 - MGA ZONE 55

LEGEND
 Project Area
 Project Area Boundary

**CAULFIELD TO
DANDENONG PROJECT
AREA**



LEVEL CROSSING REMOVAL PROJECT



Paper Size A3 - Scale 1:1,500

Sheet 48 of 60

LEGL./16-143



SEE SHEET 49

1
TP710223
"SANDOWN PARK RACECOURSE"

1
TP817734
1
TP817734

1
TP817734
"SANDOWN PARK
GREYHOUND RACING TRACK"

LIGHTWOOD
65.4m

GIPPSLAND
ROAD

ALLISTER
ROAD

FLINDERS
STREET

ROAD

1TP817734
ROAD

ROAD

STREET

ALAMEIN
STREET

GUNTHER AVENUE

ROAD

LAWN

SOMERS
STREET

RAILWAY

CRESCENT STREET

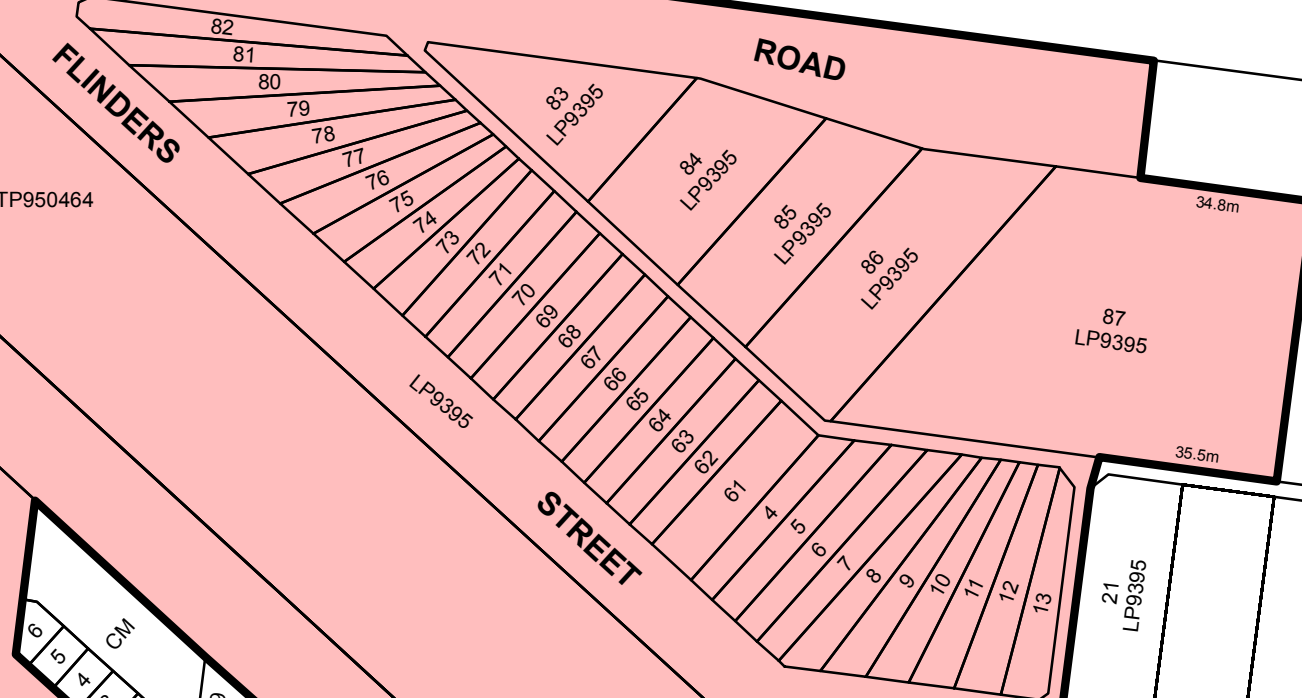


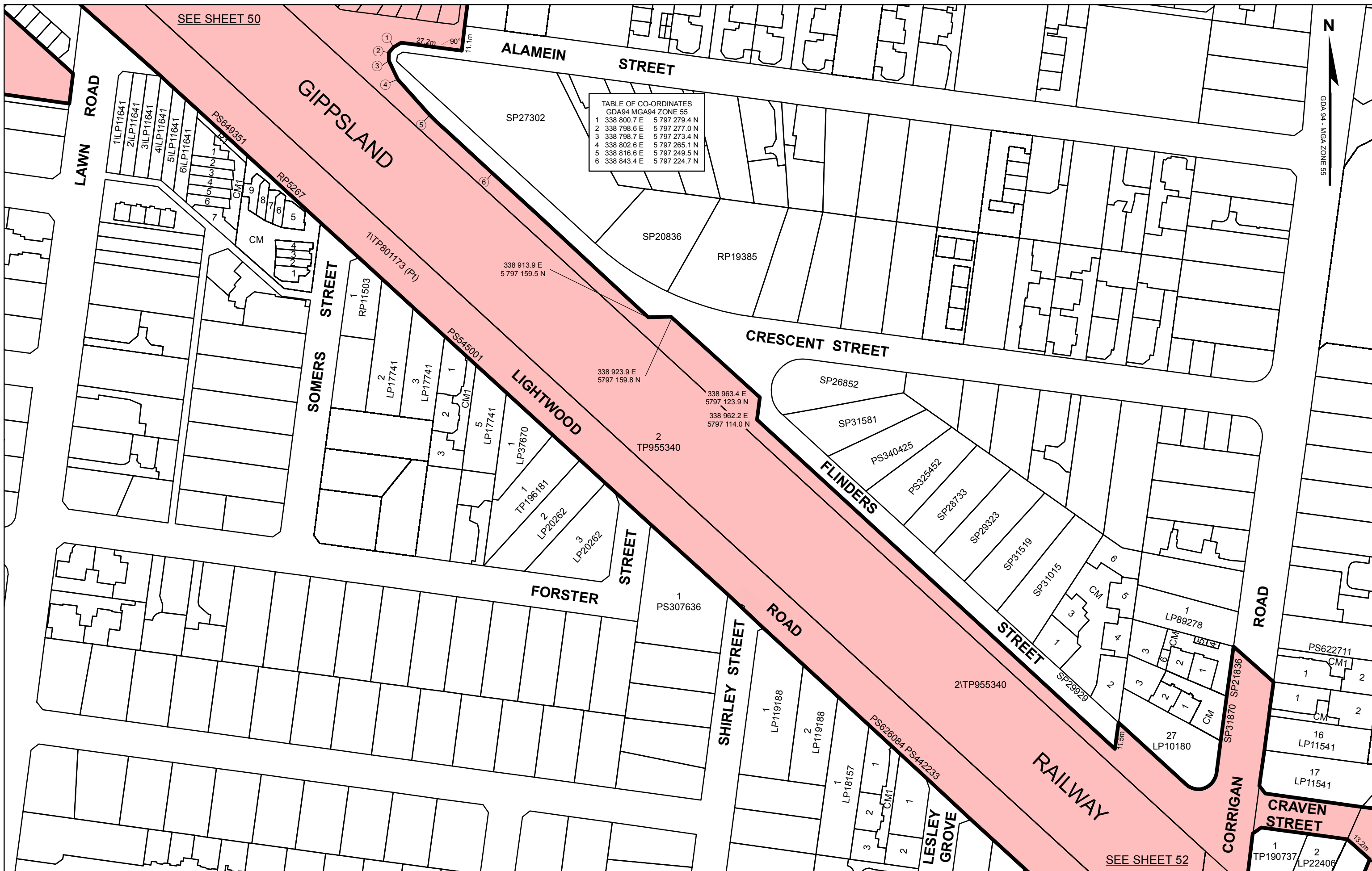
TABLE OF CO-ORDINATES GDA94 MGA94 ZONE 55			
1	338 800.7 E	5 797 279.4 N	
2	338 798.6 E	5 797 277.0 N	
3	338 798.7 E	5 797 273.4 N	
4	338 802.6 E	5 797 265.1 N	
5	338 816.6 E	5 797 249.5 N	
6	338 843.4 E	5 797 224.7 N	

LEGEND
 Project Area
 Project Area Boundary

**CAULFIELD TO
DANDENONG PROJECT
AREA**



LEVEL CROSSING REMOVAL PROJECT
 0 15 30 45
 Metres
 Paper Size A3 - Scale 1:1,500
 Sheet 50 of 60
LEGL./16-143



SEE SHEET 50



TABLE OF CO-ORDINATES
GDA94 MGA94 ZONE 55

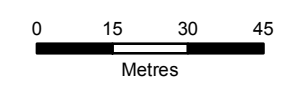
1	338 800.7 E	5 797 279.4 N
2	338 798.6 E	5 797 277.0 N
3	338 798.7 E	5 797 273.4 N
4	338 802.6 E	5 797 265.1 N
5	338 816.6 E	5 797 249.5 N
6	338 843.4 E	5 797 224.7 N

LEGEND
 Project Area
 Project Area Boundary

**CAULFIELD TO
DANDENONG PROJECT
AREA**



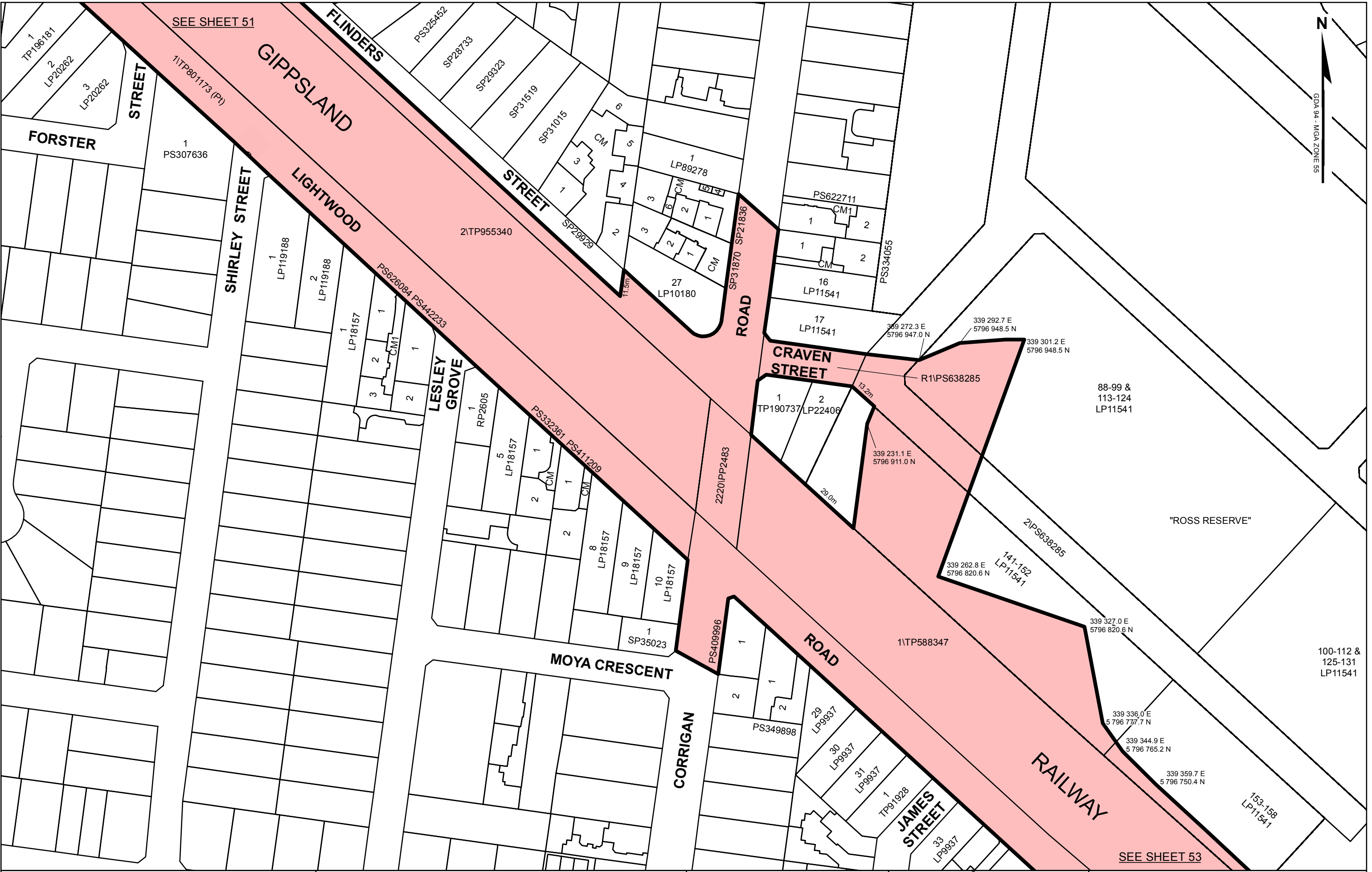
LEVEL CROSSING REMOVAL PROJECT





Paper Size A3 - Scale 1:1,500

Sheet 51 of 60

LEGL./16-143

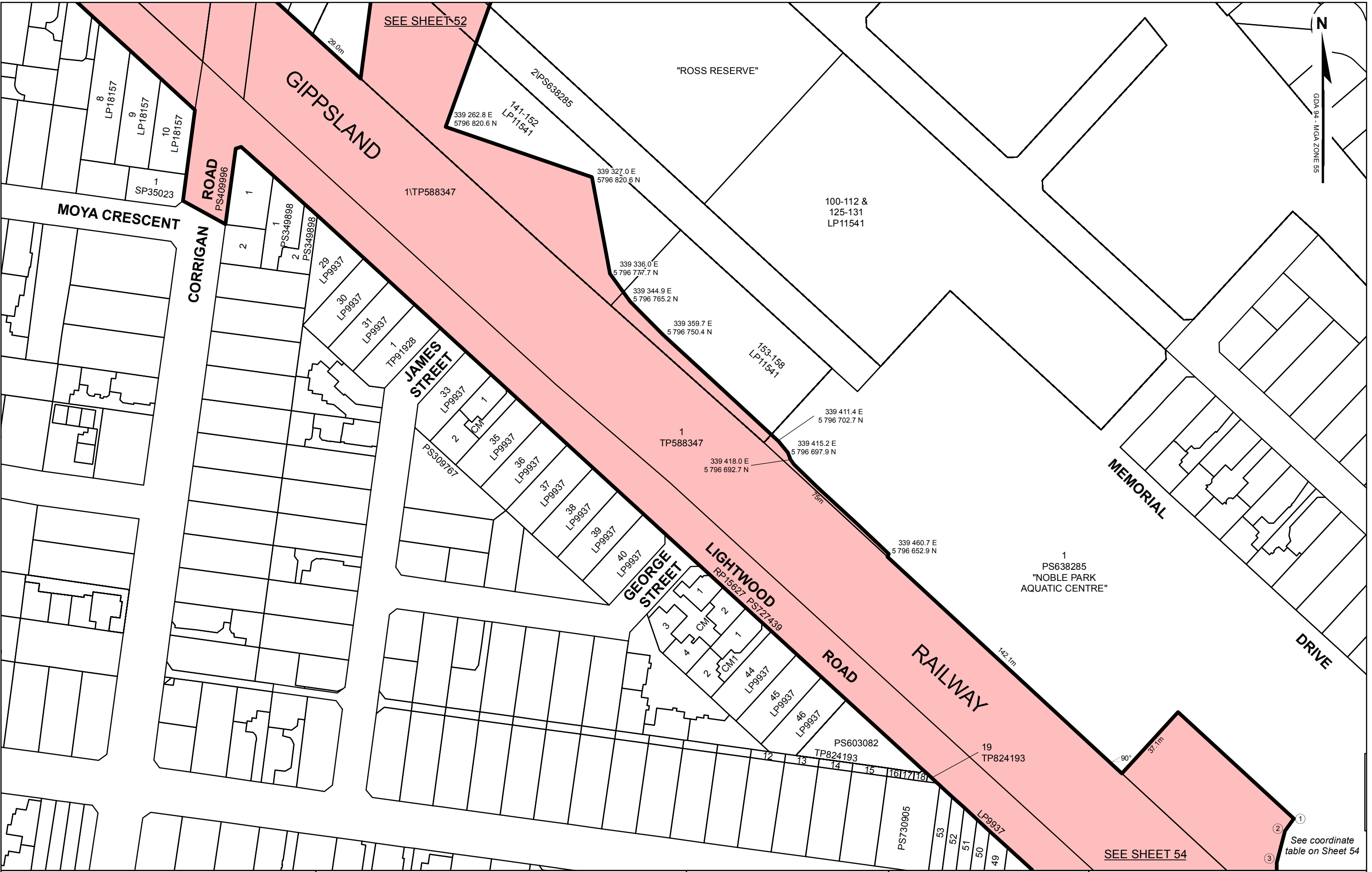


LEGEND
 Project Area
 Project Area Boundary

**CAULFIELD TO
DANDENONG PROJECT
AREA**



LEVEL CROSSING REMOVAL PROJECT
 0 15 30 45
 Metres
 Paper Size A3 - Scale 1:1,500
 Sheet 52 of 60
LEGL./16-143



LEGEND

Project Area

Project Area Boundary

**CAULFIELD TO
DANDENONG PROJECT
AREA**



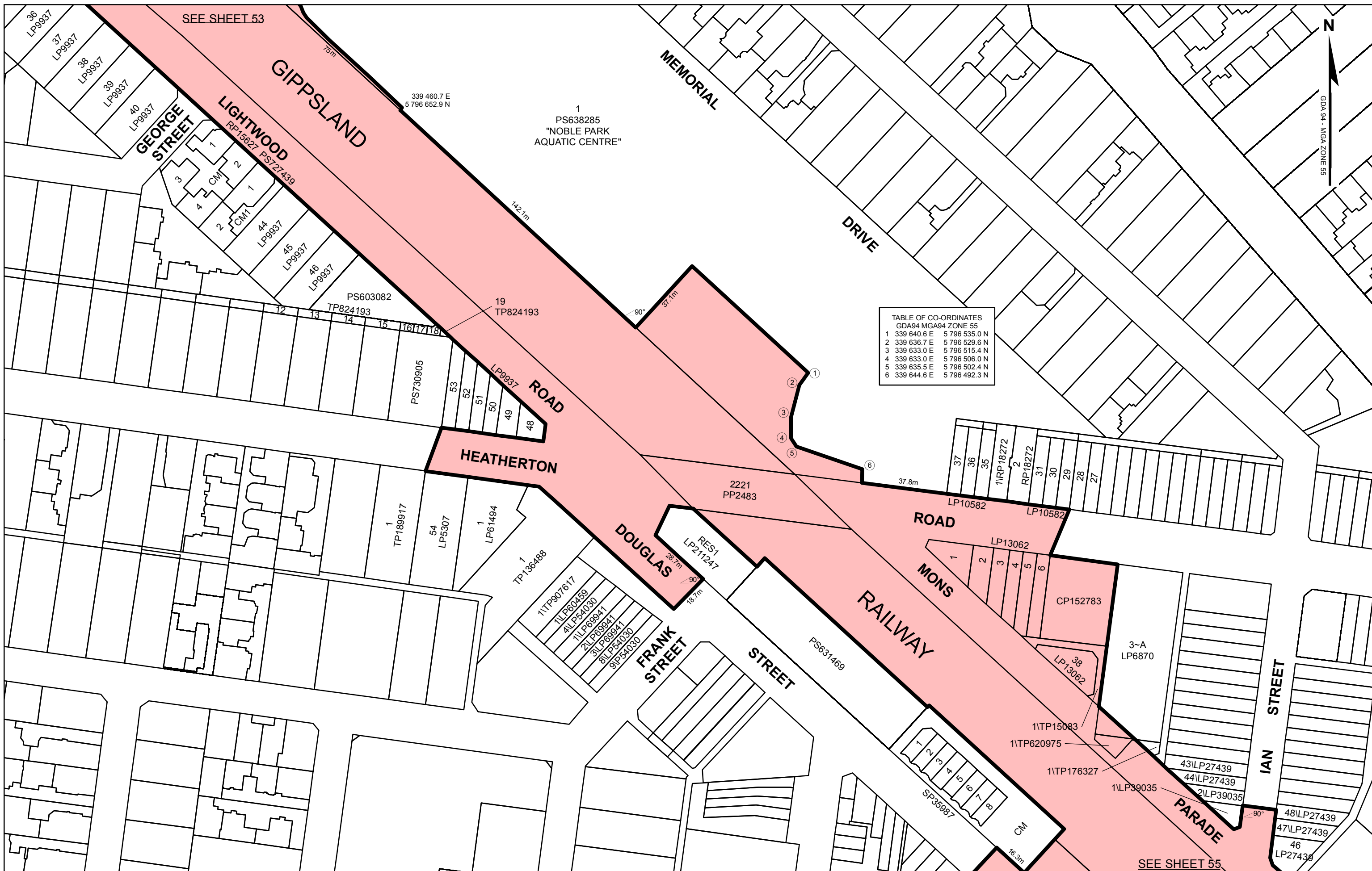
LEVEL CROSSING REMOVAL PROJECT

0 15 30 45
Metres

Sheet 53 of 60

Paper Size A3 - Scale 1:1,500

LEGL./16-143



36 LP9937
37 LP9937
38 LP9937
39 LP9937
40 LP9937

1
2
3
4
44
45
46
LP9937

PS603082
TP824193
12
13
14
15
16
17
18

PS730905
53
52
51
50
49
48

TP189917
54 LP6307
1 LP61494

1 TP136488
1 TP907617
1 LP60439
4 LP54030
1 LP689941
2 LP689941
3 LP689941
8 LP54030
9 LP54030

RES1 LP21247
28.7m
90°
18.7m

SEE SHEET 53
75m
GIPPSLAND
LIGHTWOOD
GEORGE STREET
RP15627 PS727439

142.1m
19 TP824193

90°
37.1m

2221 PP2483
37.8m

ROAD
MONS
RAILWAY

1
2
3
4
5
6
LP10582
LP10582
LP13062

CP152783
3-A LP6870
38 LP13062
1 TP15083
1 TP620975
1 TP176327
1 LP39035

339 460.7 E
5 796 652.9 N

1 PS638285
"NOBLE PARK
AQUATIC CENTRE"

MEMORIAL
DRIVE

TABLE OF CO-ORDINATES
GDA94 MGA94 ZONE 55

1 339 640.6 E 5 796 535.0 N
2 339 636.7 E 5 796 529.6 N
3 339 633.0 E 5 796 515.4 N
4 339 633.0 E 5 796 506.0 N
5 339 635.5 E 5 796 502.4 N
6 339 644.6 E 5 796 492.3 N

37
36
35
1 RP18272
2 RP18272
31
30
29
28
27

FRANK STREET
STREET
PS631469

SEE SHEET 55

16.3m
CM

43 LP27439
44 LP27439
2 LP39035

48 LP27439
47 LP27439
46 LP27439

IAN STREET


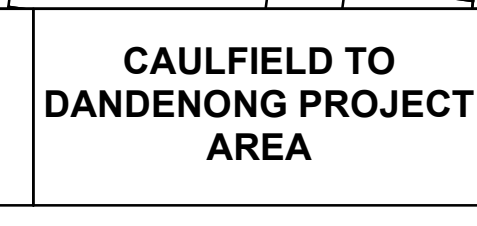
90°

SEE SHEET 55

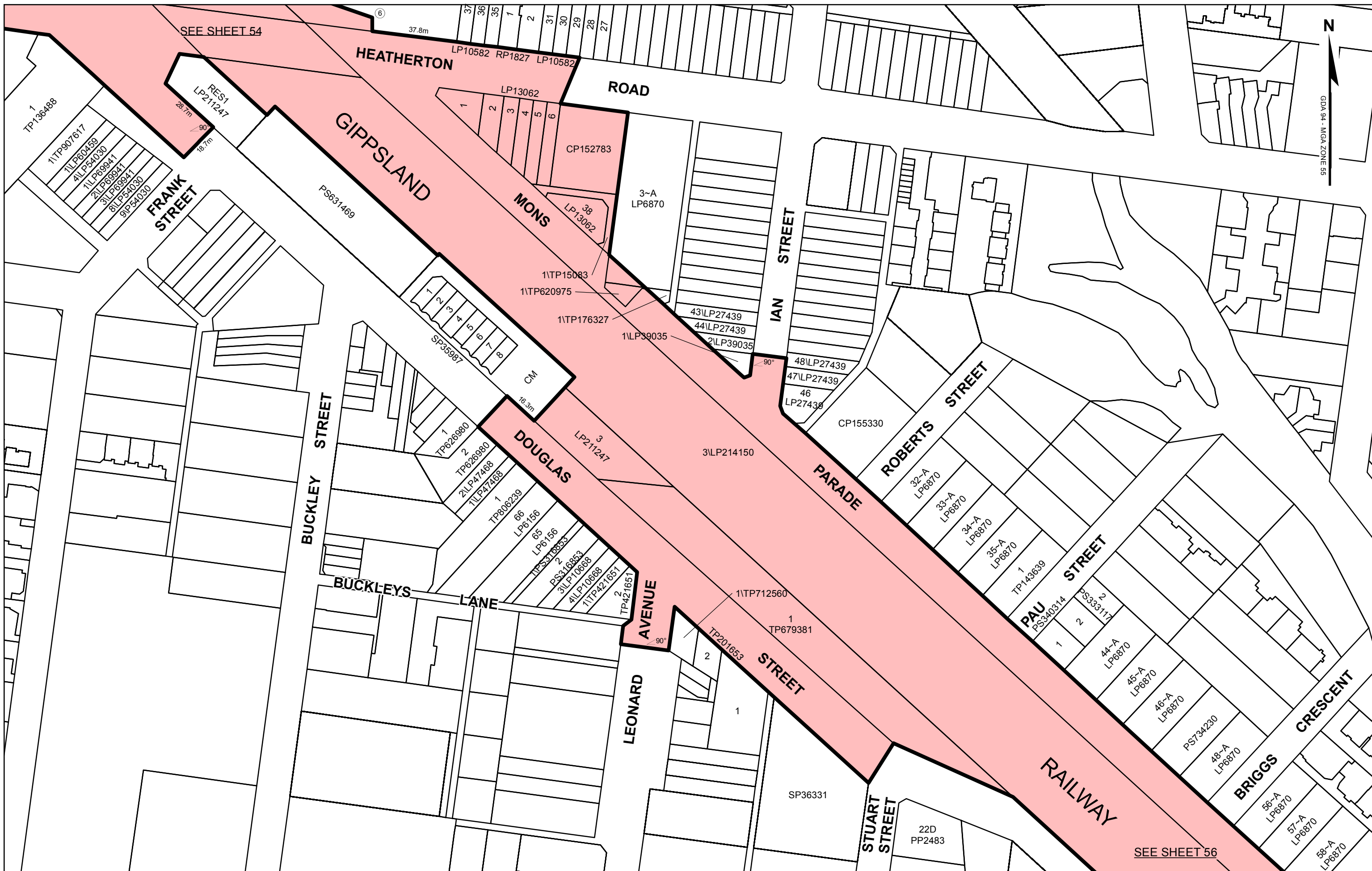
LEGEND

- Project Area
- Project Area Boundary

CAULFIELD TO DANDENONG PROJECT AREA



G:\31134145\GIS\Maps\LEGL_Plans\CD9\FullPackage\31-34145_MappingOutputs_toLXRA_Package2_G-CH.mxd

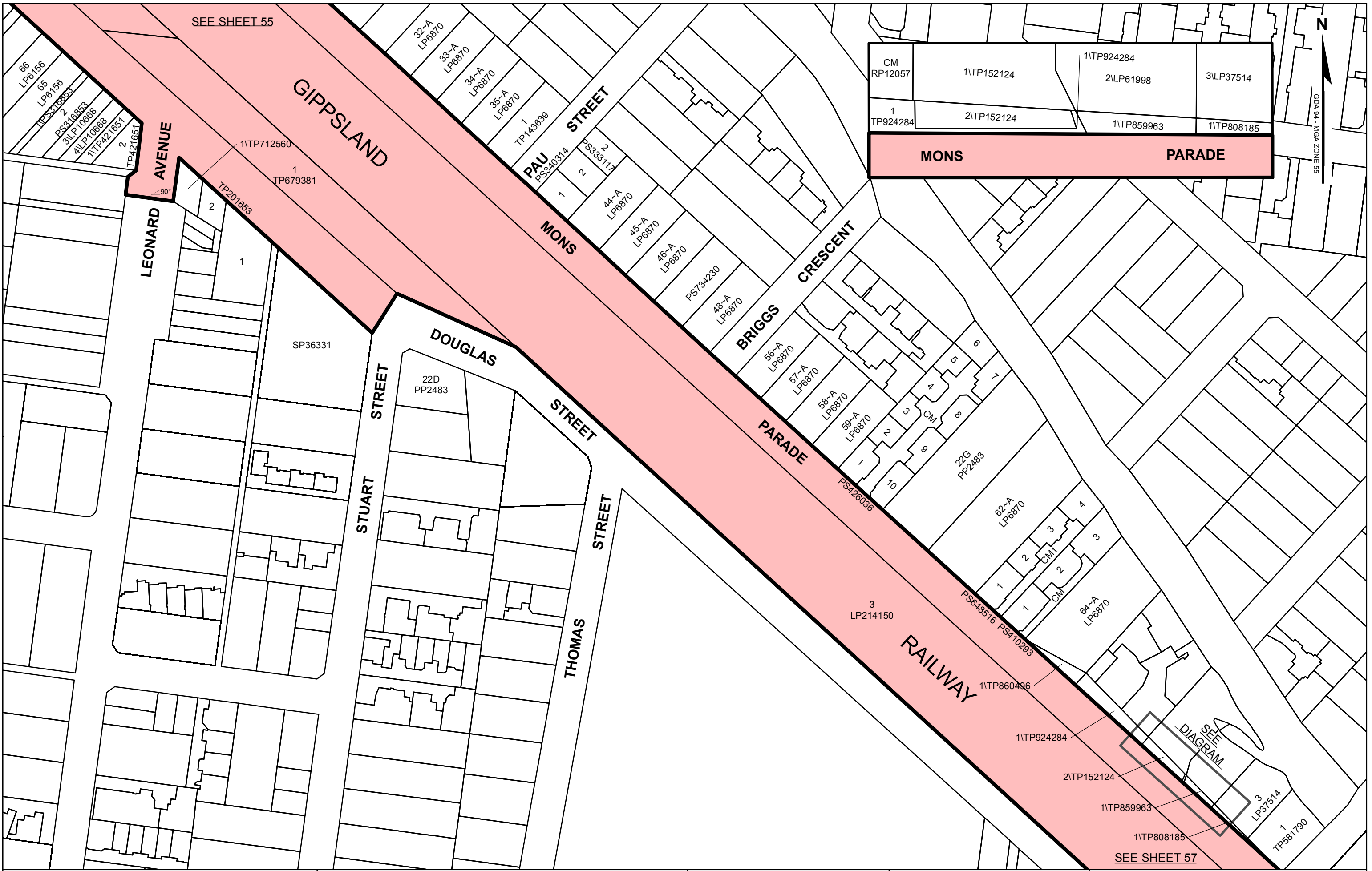


LEGEND
 Project Area
 Project Area Boundary

**CAULFIELD TO
DANDENONG PROJECT
AREA**



LEVEL CROSSING REMOVAL PROJECT
 0 15 30 45
 Metres
 Sheet 55 of 60
 Paper Size A3 - Scale 1:1,500
LEGL./16-143



CM RP12057	1\TP152124	1\TP924284 2\LP61998	3\LP37514
1 TP924284	2\TP152124	1\TP859963	1\TP808185
MONS		PARADE	

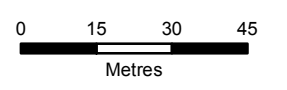


LEGEND
 Project Area
 Project Area Boundary

**CAULFIELD TO
DANDENONG PROJECT
AREA**



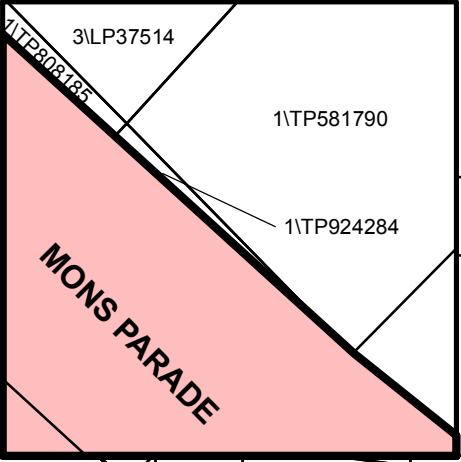
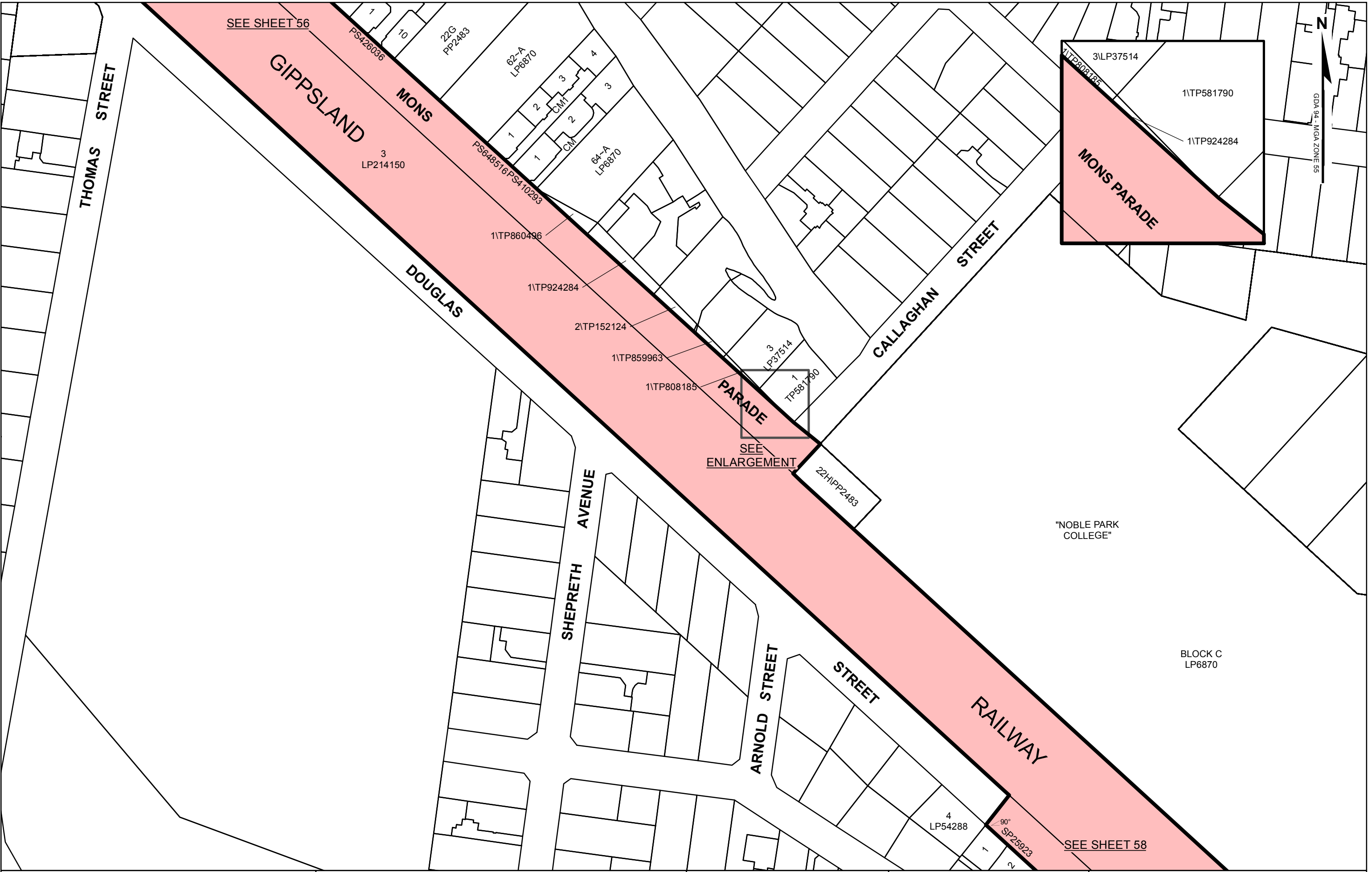
LEVEL CROSSING REMOVAL PROJECT



Paper Size A3 - Scale 1:1,500

Sheet 56 of 60

LEGL./16-143



LEGEND

Project Area

Project Area Boundary

**CAULFIELD TO
DANDENONG PROJECT
AREA**



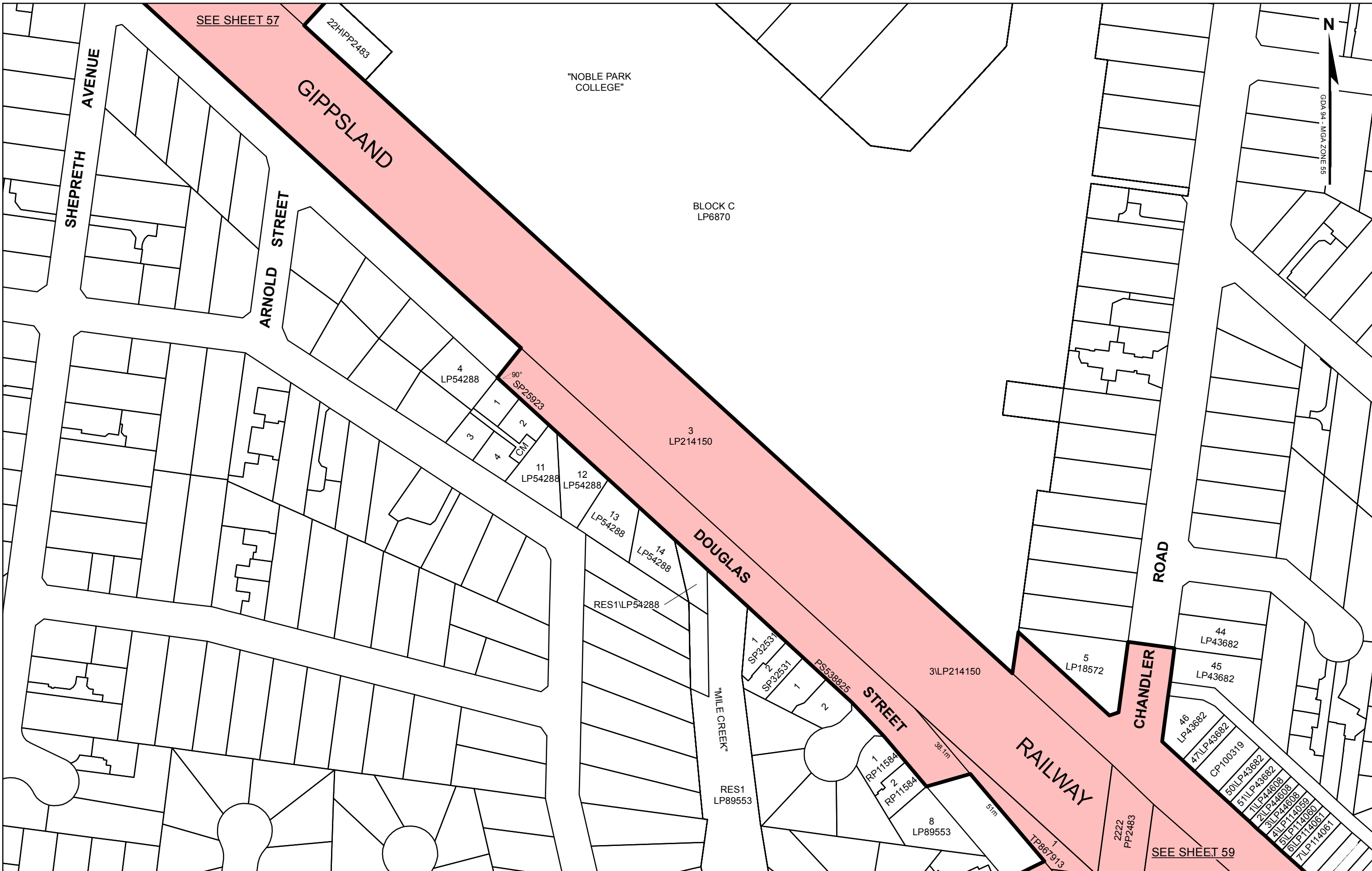
LEVEL CROSSING REMOVAL PROJECT

0 15 30 45
Metres

Paper Size A3 - Scale 1:1,500

Sheet 57 of 60

LEGL./16-143



SEE SHEET 57

22HIP2483

"NOBLE PARK COLLEGE"

BLOCK C LP6870

90°

SP25923

4 LP54288

1 2 3 4 CM

11 LP54288

12 LP54288

13 LP54288

14 LP54288

RES1 LP54288

3 LP214150

5 LP18572

44 LP43682

45 LP43682

46 LP43682

47 LP43682

CP100319

50 LP43682

51 LP43682

2 LP44608

3 LP44608

4 LP44608

5 LP44608

6 LP44608

7 LP44608

1 TP867913

2222 PP2483


SEE SHEET 59

LEGEND

Project Area

Project Area Boundary

CAULFIELD TO DANDENONG PROJECT AREA



LEVEL CROSSING REMOVAL PROJECT

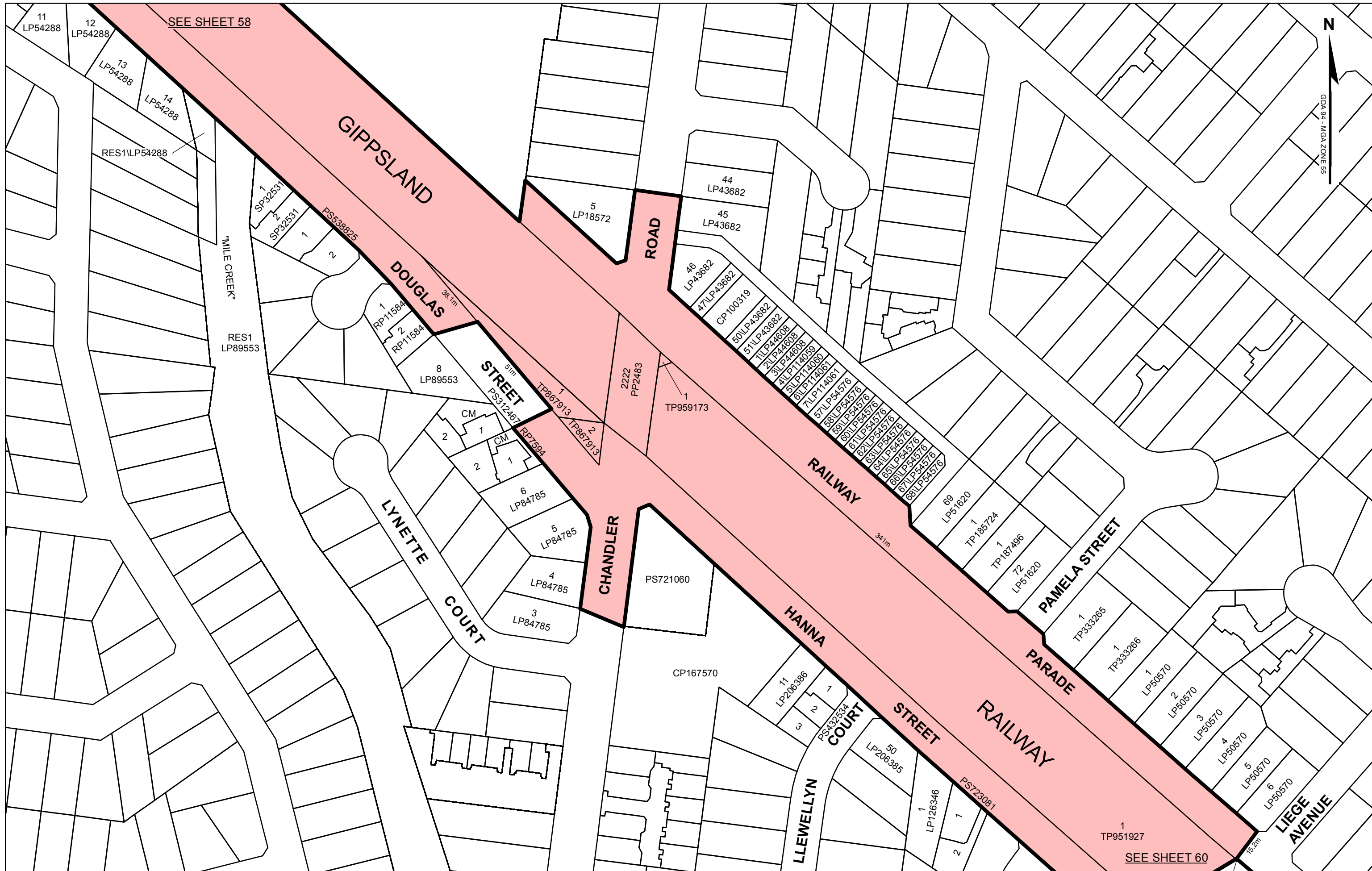
0 15 30 45
Metres

Sheet 58 of 60

Paper Size A3 - Scale 1:1,500

LEGL./16-143

G:\3134145\GIS\Maps\LEGL_Plans\CD9\FullPackage\31-34145_MappingOutputs_toLXRA_Package2_G-CH.mxd



11 LP54288
 12 LP54288
 13 LP54288
 14 LP54288
 RES1LP54288

SEE SHEET 58



GDA 94 - MGA ZONE 55

"MILE CREEK"

RES1 LP89553

SP32531
 1
 2

PS538825
 1
 2

RP11584
 1
 2
 RP11584

8 LP89553

51m
 PS312467
 RP7594

1
 2
 TP867913
 TP867913

2222
 PP2483

1
 TP959173

44 LP43682
 45 LP43682

46 LP43682
 47 LP43682
 CP100319

50 LP43682
 51 LP43682
 2 LP44608
 3 LP44608
 4 LP44608
 5 LP44608
 6 LP44608
 7 LP44608
 8 LP44608
 9 LP44608
 10 LP44608

57 LP54576
 58 LP54576
 59 LP54576
 60 LP54576
 61 LP54576
 62 LP54576
 63 LP54576
 64 LP54576
 65 LP54576
 66 LP54576
 67 LP54576
 68 LP54576

69 LP51620
 1
 TP185724
 1
 TP187496
 72
 LP51620



34.1m

1
 TP333265
 1
 TP333266
 1
 LP50570
 2
 LP50570
 3
 LP50570
 4
 LP50570
 5
 LP50570
 6
 LP50570

1
 TP951927

15.2m

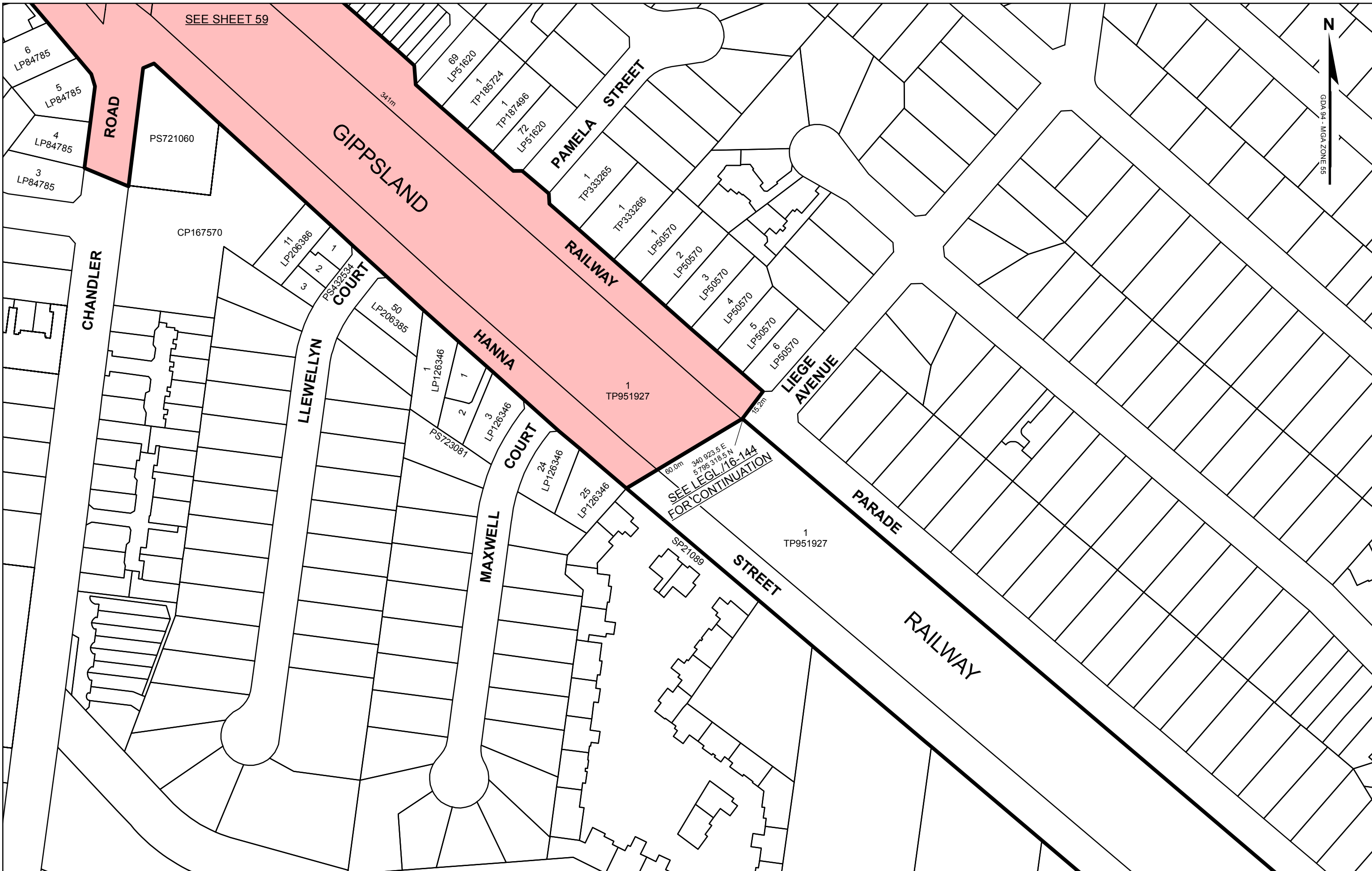
SEE SHEET 60

LEGEND
 Project Area
 Project Area Boundary

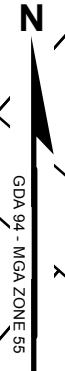
**CAULFIELD TO
 DANDENONG PROJECT
 AREA**



LEVEL CROSSING REMOVAL PROJECT
 0 15 30 45
 Metres
 Paper Size A3 - Scale 1:1,500
 Sheet 59 of 60
LEGL./16-143





SEE SHEET 59



GDA 94 - MGA ZONE 55

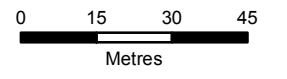
SEE LEGL./16-144
FOR CONTINUATION

LEGEND
 Project Area
 Project Area Boundary

**CAULFIELD TO
DANDENONG PROJECT
AREA**



LEVEL CROSSING REMOVAL PROJECT



Paper Size A3 - Scale 1:1,500

Sheet 60 of 60

LEGL./16-143