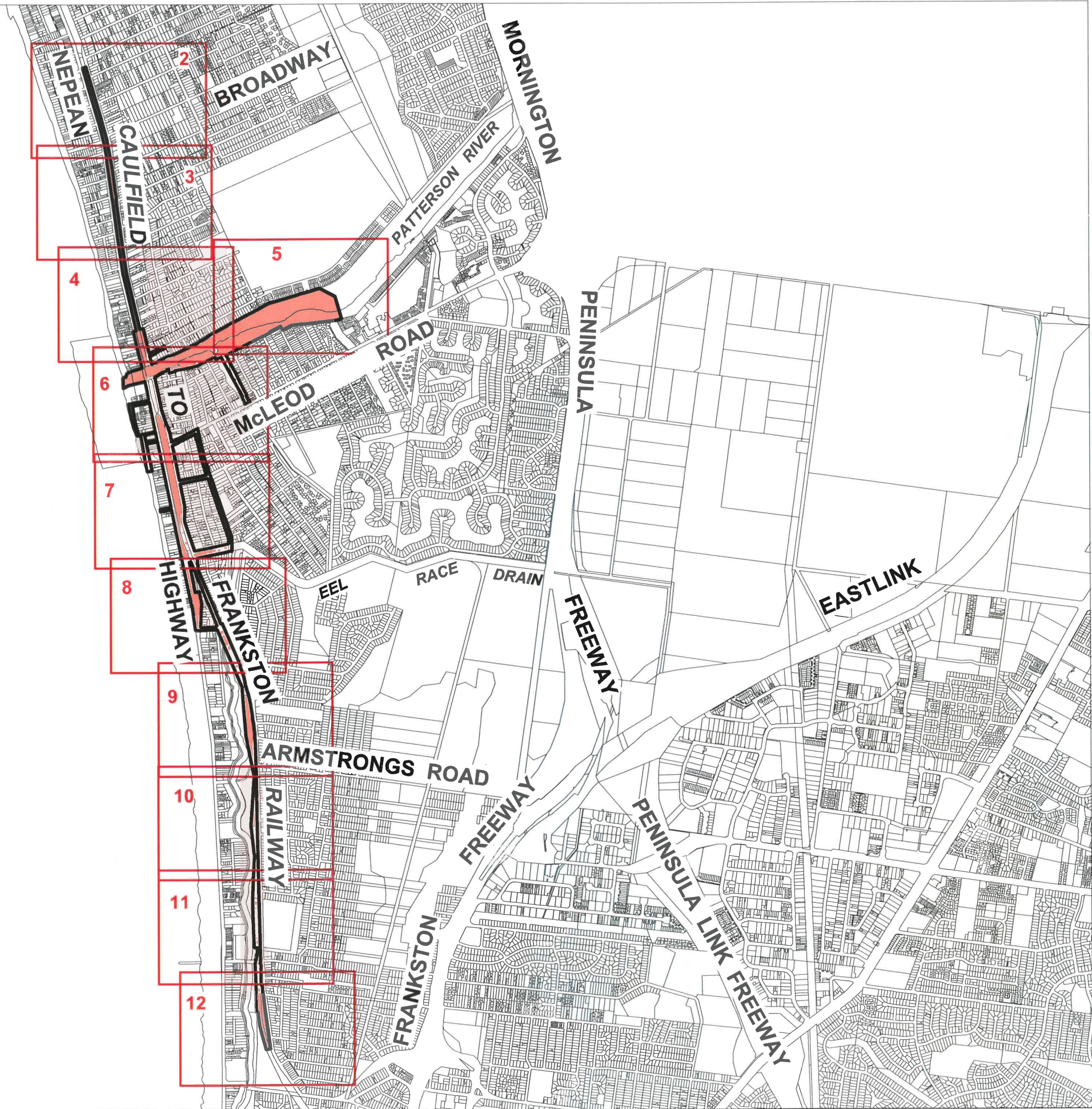


PORT PHILLIP



PLAN TO DESIGNATE THE PROJECT AREA PURSUANT TO SECTION 95(2) MAJOR TRANSPORT PROJECTS FACILITATION ACT 2009

Lodged in Central Plan Office  
Dated this 23 day of October 2017

*Craig Leslie Sandy*

Craig Leslie Sandy - Surveyor-General

**LEGEND**  
 PROJECT AREA

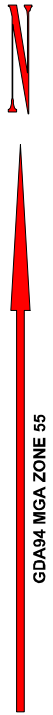
**CARRUM LEVEL CROSSING  
REMOVAL PROJECT**



**LEVEL CROSSING REMOVAL PROJECT**

0 250 500 750 1,000  
 Paper Size A3 Scale 1:25000 metres

Index  
 Sheet 1 of 12  
**LEGL./17-355**



PORT PHILLIP

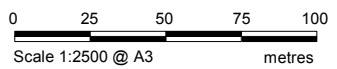
SEE SHEET 3

LEGEND  
PROJECT AREA

CARRUM LEVEL CROSSING  
REMOVAL PROJECT



LEVEL CROSSING REMOVAL PROJECT



Sheet 2 of 12

LEGL./17-355




GDA94 MGA ZONE 55

PORT PHILLIP



SEE SHEET 2

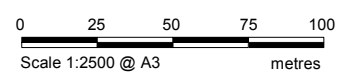
SEE SHEET 4

LEGEND  
 PROJECT AREA

CARRUM LEVEL CROSSING  
REMOVAL PROJECT

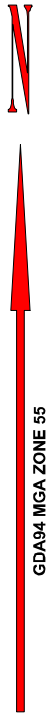


LEVEL CROSSING REMOVAL PROJECT



Sheet 3 of 12

LEGL./17-355



GDA94 MGA ZONE 55

PORT PHILLIP

SEE SHEET 3

NEPEAN  
CAULFIELD  
STATION

TO  
2155\PP3025

THE  
GLADE

HIGHWAY  
FRANKSTON  
STREET

BREEZE

STREET

AVENUE

1\PS729559  
2\PS729559  
1\PS618472  
PS342197  
RES1  
PS522216  
102B\PP3025  
SCALE OF ENLARGEMENT 1:500

SCALE OF ENLARGEMENT 1:1000

TP337206  
CMPS418073  
1\PS418073  
PS446992  
2155\PP3025  
2151\PP3025  
2152\PP3025

SEE ENLARGEMENT

RAILWAY

90°

90°

SEE SHEET 6

MERENDA

MASCOT

AVENUE

PATTERSON  
RIVER

102B\PP3025

101B\PP3025

101G\PP3025

SEE SHEET 6

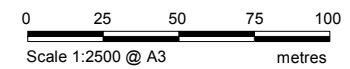
SEE SHEET 5

LEGEND  
PROJECT AREA

CARRUM LEVEL CROSSING  
REMOVAL PROJECT

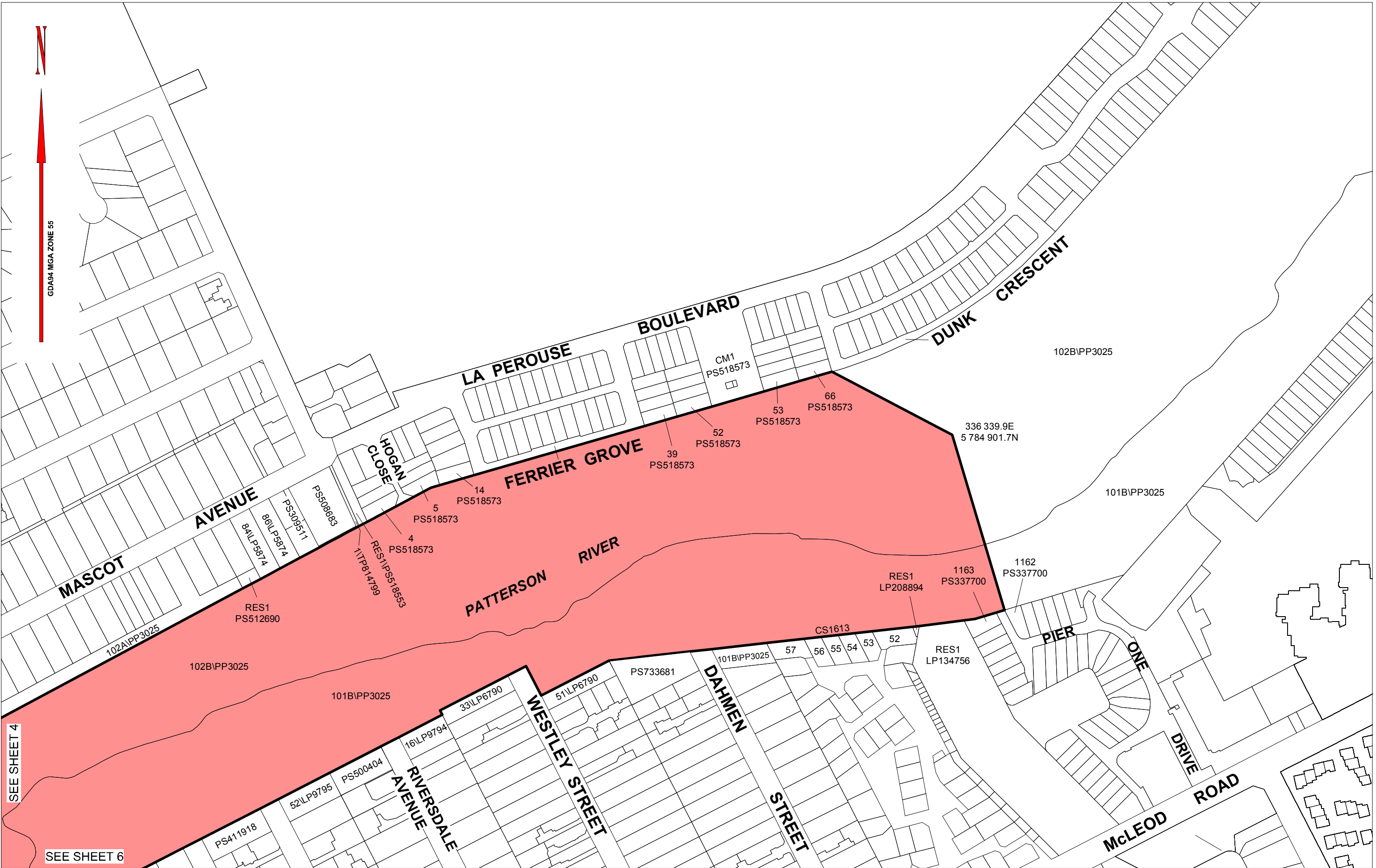
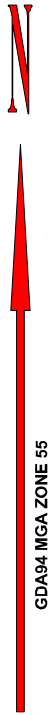


LEVEL CROSSING REMOVAL PROJECT



Sheet 4 of 12

LEGL./17-355



SEE SHEET 4

SEE SHEET 6

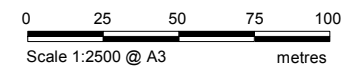
**LEGEND**

 PROJECT AREA

**CARRUM LEVEL CROSSING  
REMOVAL PROJECT**



**LEVEL CROSSING REMOVAL PROJECT**



Sheet 5 of 12

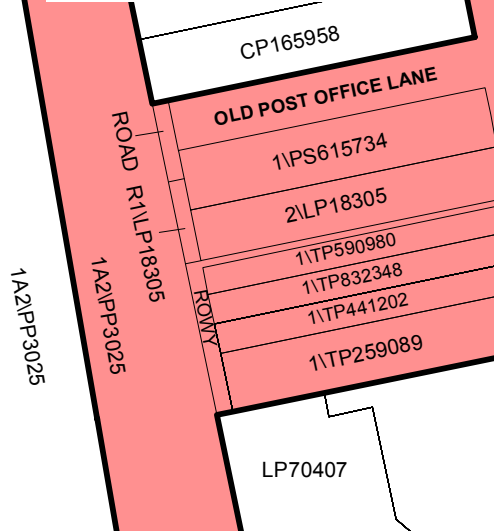
**LEGL./17-355**



TABLE OF COORDINATES  
GDA94 MGA94 ZONE 55

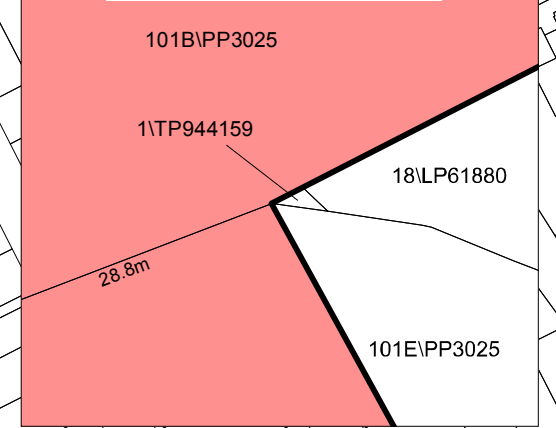
1	335 132.9E	5 784 460.0N
2	335 124.5E	5 784 437.8N
3	335 119.5E	5 784 439.5N
4	335 109.0E	5 784 433.0N
5	335 112.1E	5 784 373.9N
6	335 140.0E	5 784 389.7N
7	335 141.6E	5 784 282.4N
8	335 145.1E	5 784 256.3N
9	335 156.9E	5 784 193.1N
10	335 166.5E	5 784 160.5N
11	335 188.1E	5 784 101.3N
12	335 191.9E	5 784 097.6N
13	335 213.7E	5 784 099.3N
14	335 230.9E	5 784 000.0N

SCALE OF ENLARGEMENT 1:1500



SEE ENLARGEMENT

SCALE OF ENLARGEMENT 1:200



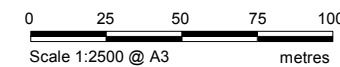
LEGEND

PROJECT AREA

CARRUM LEVEL CROSSING  
REMOVAL PROJECT



LEVEL CROSSING REMOVAL PROJECT



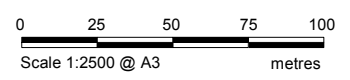


**LEGEND**  
[Red shaded box] PROJECT AREA

**CARRUM LEVEL CROSSING  
REMOVAL PROJECT**

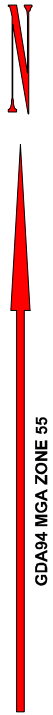


**LEVEL CROSSING REMOVAL PROJECT**

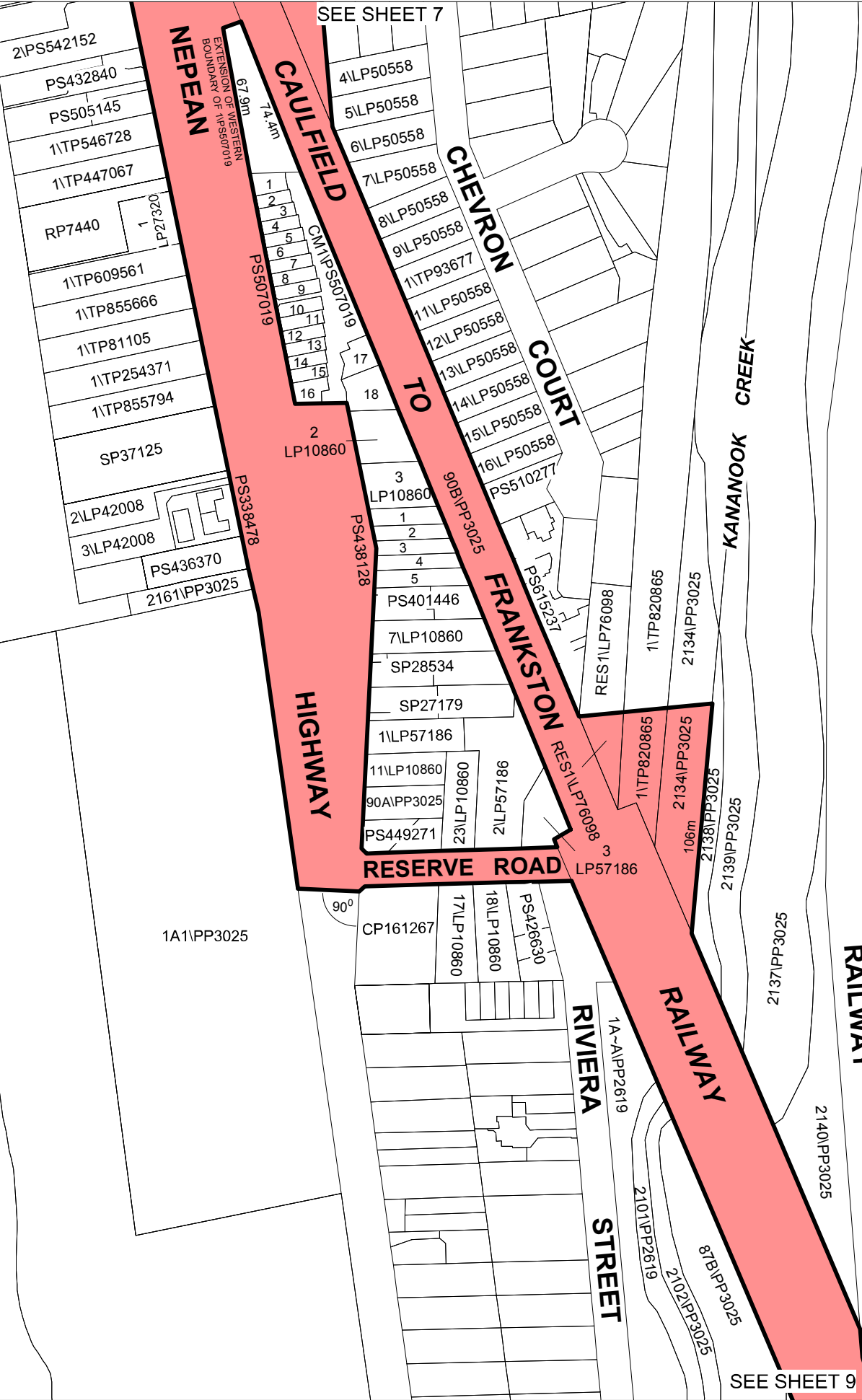


Sheet 7 of 12

**LEGL./17-355**



PORT PHILLIP



SEE SHEET 7

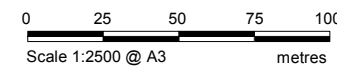
SEE SHEET 9

LEGEND  
PROJECT AREA

CARRUM LEVEL CROSSING  
REMOVAL PROJECT



LEVEL CROSSING REMOVAL PROJECT



Sheet 8 of 12

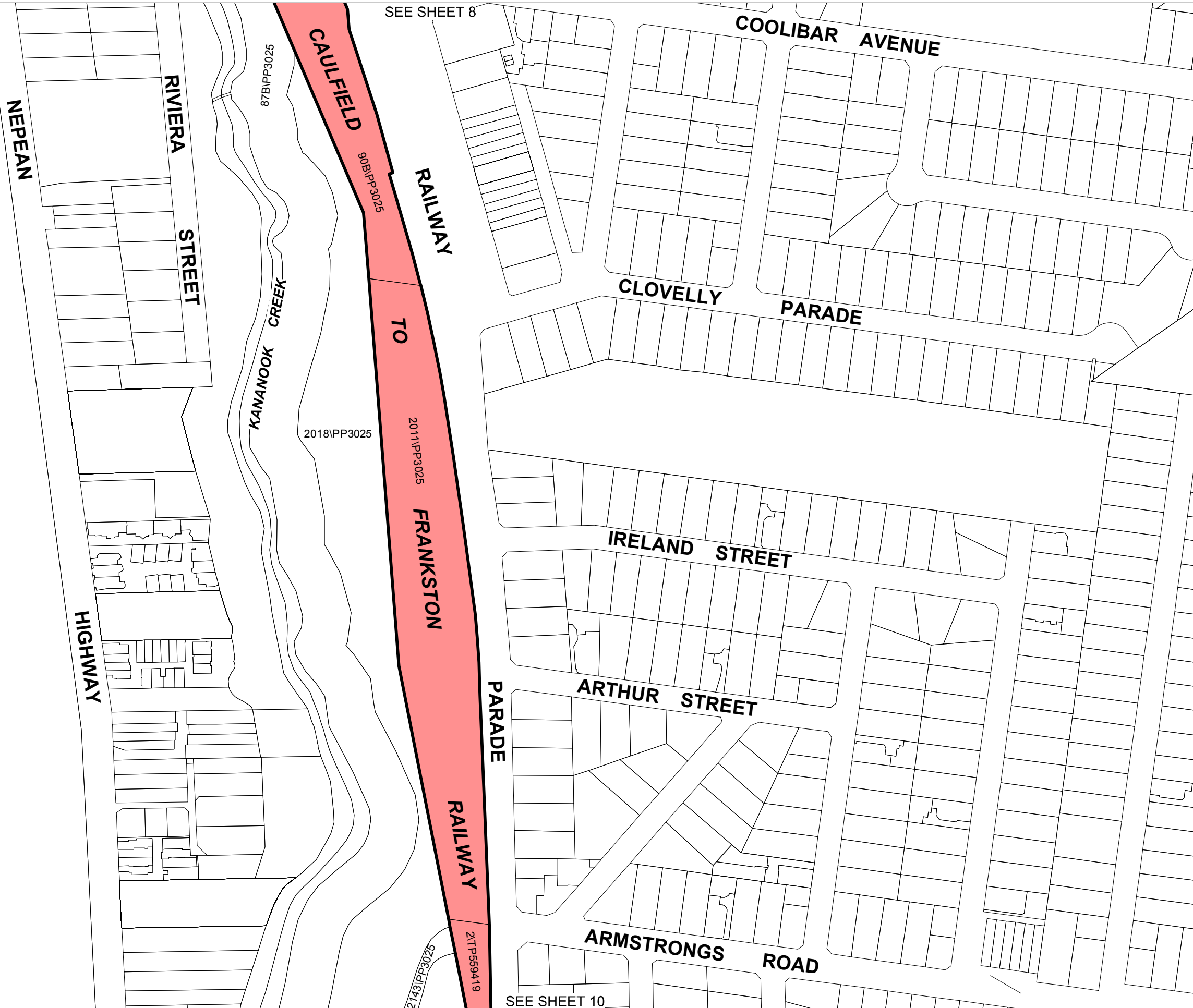
LEGL./17-355





GDA94 MGA ZONE 55

PORT PHILLIP



LEGEND

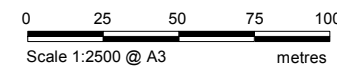
 PROJECT AREA

CARRUM LEVEL CROSSING  
REMOVAL PROJECT

Doc No: PO1-019-C-LXA-MAP-00-CGS-XGS-0001 Version 1-00

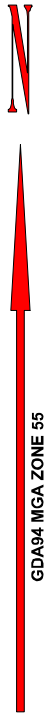


LEVEL CROSSING REMOVAL PROJECT



Sheet 9 of 12

LEGL./17-355



GDA94 MGA ZONE 55

PORT PHILLIP

SEE SHEET 9

NEPEAN

KANANOK CREEK

2143\PP3025

2017\PP3025

RAILWAY  
CAULFIELD

2\TP5594\19

TO

FRANKSTON

1\TP5594\19

RAILWAY

8\7\B\PP3025

PARADE

SEE SHEET 11

ARMSTRONGS ROAD

SELSEY STREET

HAYMAN AVENUE

LEGEND

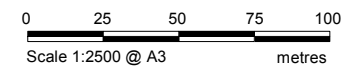
 PROJECT AREA

CARRUM LEVEL CROSSING  
REMOVAL PROJECT

Doc No: PO1-019-C-LXA-MAP-00-CGS-XGS-0001 Version 1-00

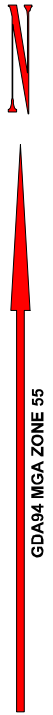


LEVEL CROSSING REMOVAL PROJECT



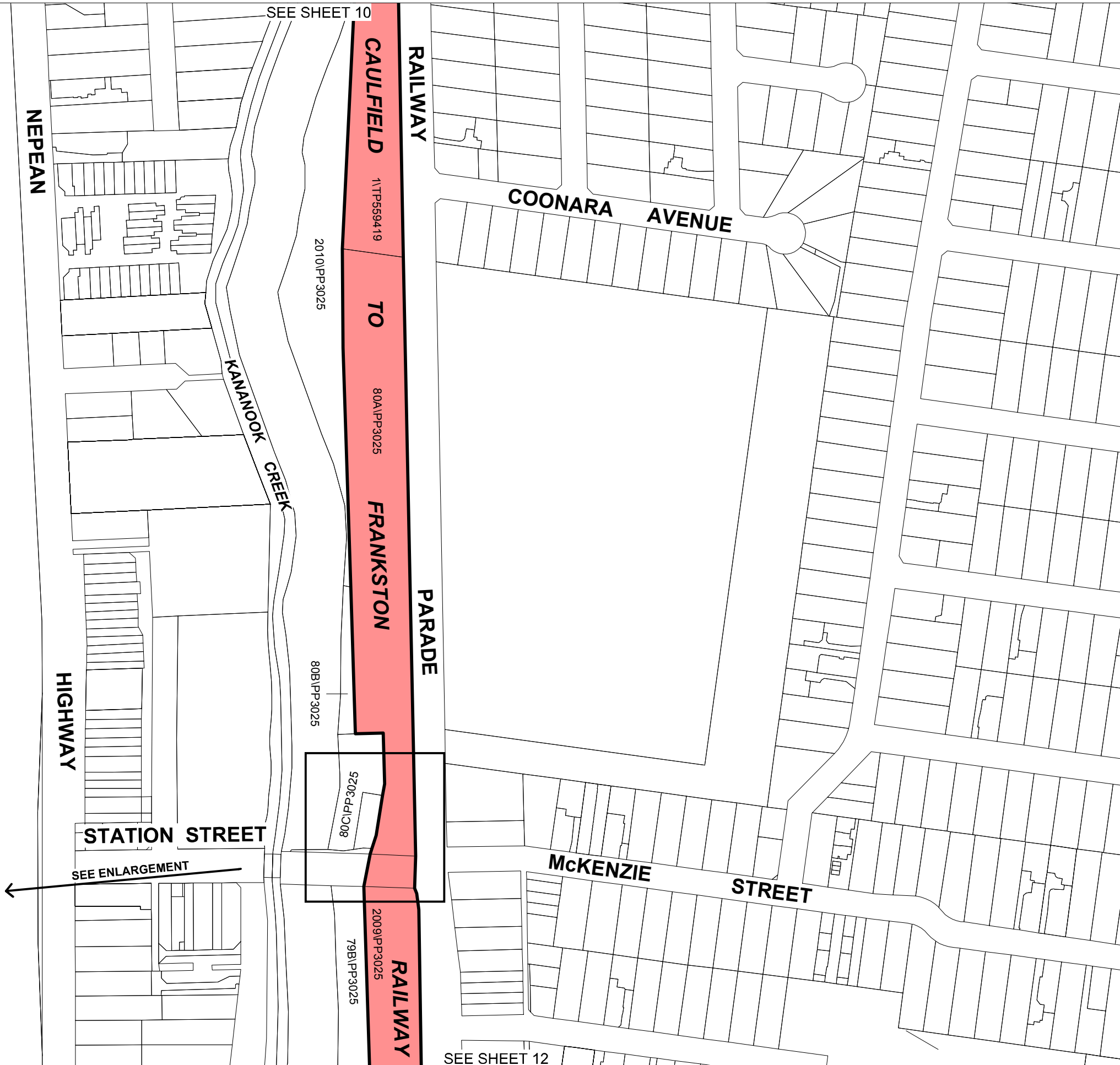
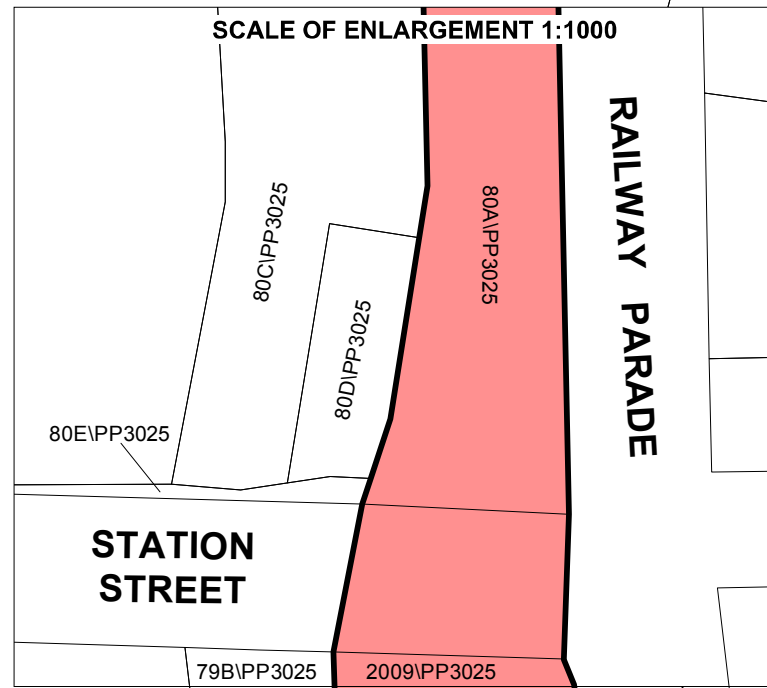
Sheet 10 of 12

LEGL./17-355



GDA94 MGA ZONE 55

PORT PHILLIP



LEGEND  
 PROJECT AREA

CARRUM LEVEL CROSSING  
 REMOVAL PROJECT

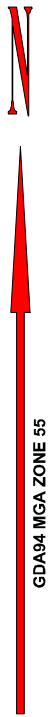


LEVEL CROSSING REMOVAL PROJECT

Sheet 11 of 12

LEGL./17-355

0 25 50 75 100  
 Scale 1:2500 @ A3 metres



PORT PHILLIP

NEPEAN

HIGHWAY

KANANOOK CREEK

79B\PP3025

79A\PP3025

2009\PP3025

CAULFIELD

11TP918442

TO

R814.7m  
A225m

1

TP446126

FRANKSTON

11TP918442

RAILWAY

SEE SHEET 11

MCRAE STREET

HAZEL STREET

MYRA STREET

JOHNSTONE STREET

WEATHERSTON ROAD

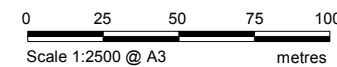
LEGEND

 PROJECT AREA

CARRUM LEVEL CROSSING  
REMOVAL PROJECT



LEVEL CROSSING REMOVAL PROJECT



Sheet 12 of 12

LEGL./17-355