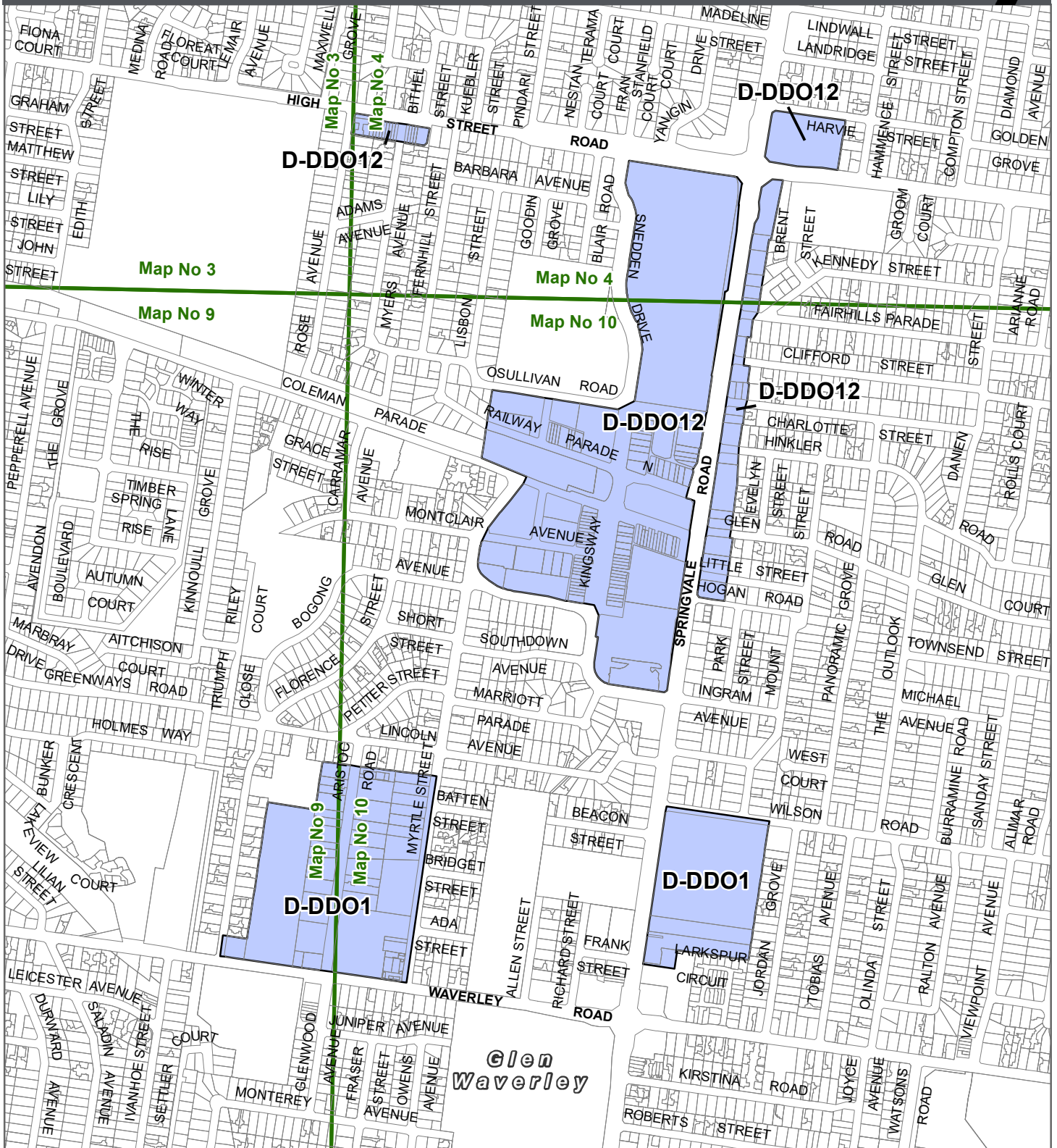


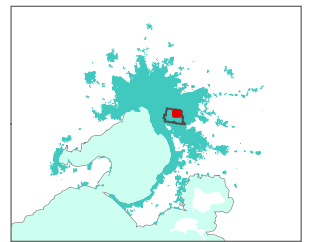


**MONASH PLANNING SCHEME - LOCAL PROVISION
AMENDMENT C177mona**



LEGEND

-  D-DDO - Area to be deleted from a Design and Development Overlay
 Local Government Area



Part of Planning Scheme Maps 3DDO, 4DDO, 9DDO & 10DDO

Disclaimer

This publication may be of assistance to you but the State of Victoria and its employees do not guarantee that the publication is without flaw of any kind or is wholly appropriate for your particular purposes and therefore disclaims all liability for any error, loss or other consequence which may arise from you relying on any information in this publication.

Planning Group

Print Date: 10/01/2025

Amendment Version: 1



A number line representing distance in metres. It starts at 0 and ends at 480. There are major tick marks at 0, 240, and 480. There are 12 equal intervals between 0 and 480, with minor tick marks at every 40 units. The word "Metres" is written below the line.

© The State of Victoria Department of Transport and Planning 2025

VICTORIA
State
Government

Department
of Transport
and Planning