

APPENDIX B

BASELINE ENVIRONMENTAL SITE ASSESSMENT



APPENDIX F

AERIAL IMAGERY



Aerial Imagery 2016

OSAR Proposed Road Alignments - Site 26 (Section 1)



Aerial Imagery 2009

OSAR Proposed Road Alignments - Site 26 (Section 1)



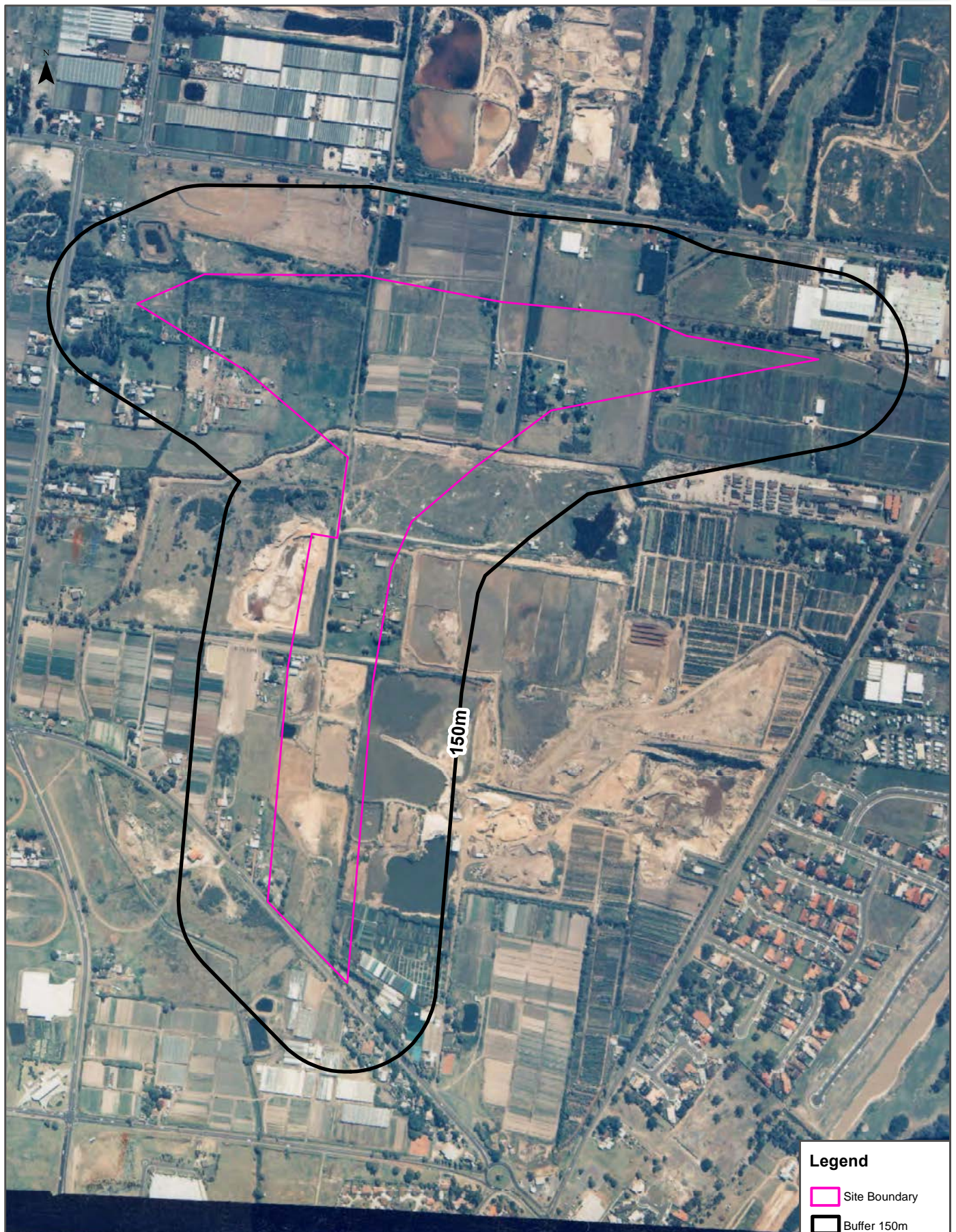
Aerial Imagery 2005

OSAR Proposed Road Alignments - Site 26 (Section 1)



Aerial Imagery 1991

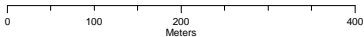
OSAR Proposed Road Alignments - Site 26 (Section 1)



Legend

- Site Boundary
- Buffer 150m

Scale:



Data Sources: Historical Aerials: © Department of Environment & Primary Industries (Vicmap Topographic Mapping Program)

Coordinate System:
GDA 1994 MGA Zone 55

Date: 08February 2017

Aerial Imagery 1982

OSAR Proposed Road Alignments - Site 26 (Section 1)



Aerial Imagery 1981

OSAR Proposed Road Alignments - Site 26 (Section 1)



- Legend**
- Site Boundary
 - Buffer 150m

Scale:
0 100 200 400
Meters

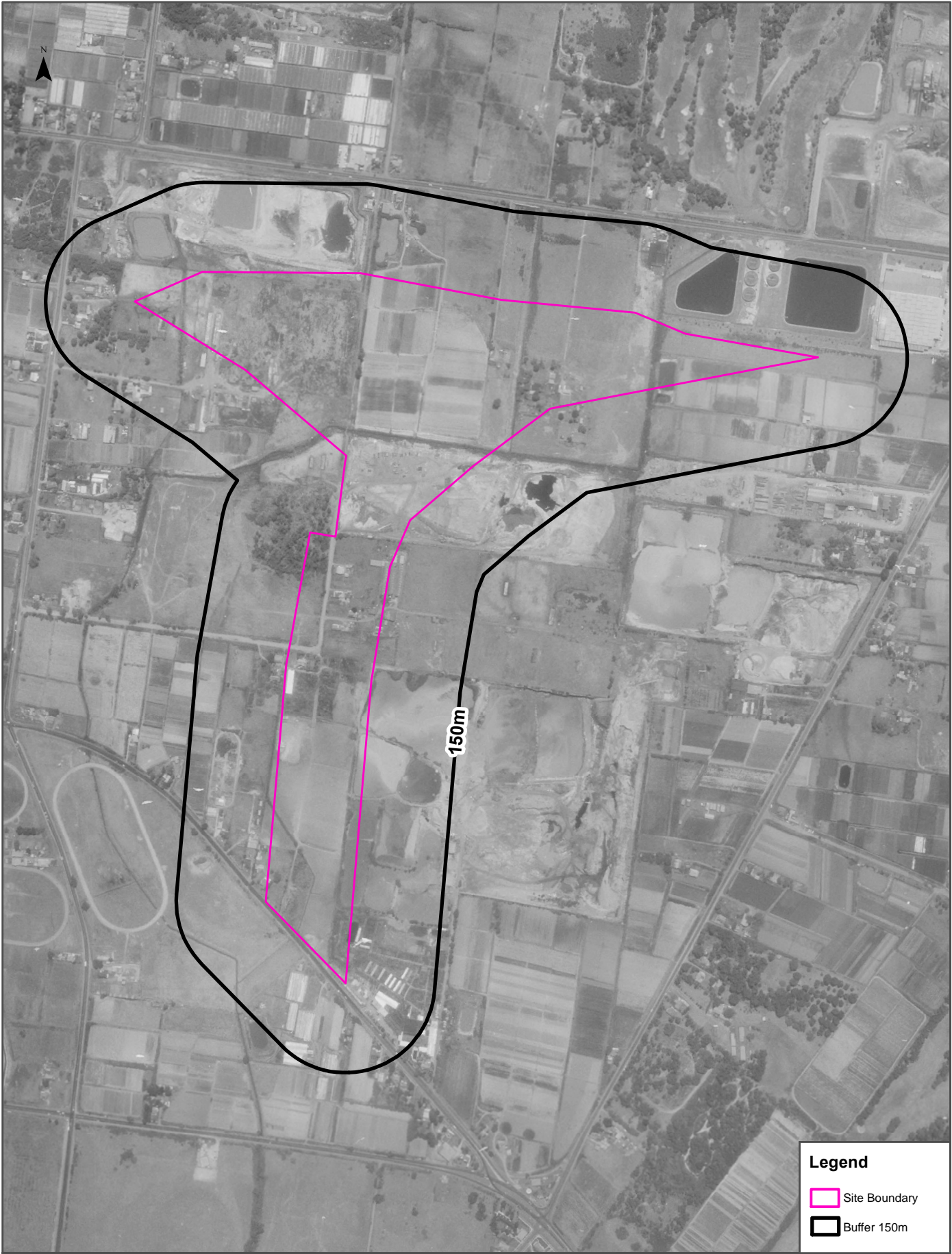
Data Sources: Historical Aerials: © Department of Environment & Primary Industries (Vicmap Topographic Mapping Program)

Coordinate System:
GDA 1994 MGA Zone 55

Date: 08February 2017

Aerial Imagery 1974

OSAR Proposed Road Alignments - Site 26 (Section 1)

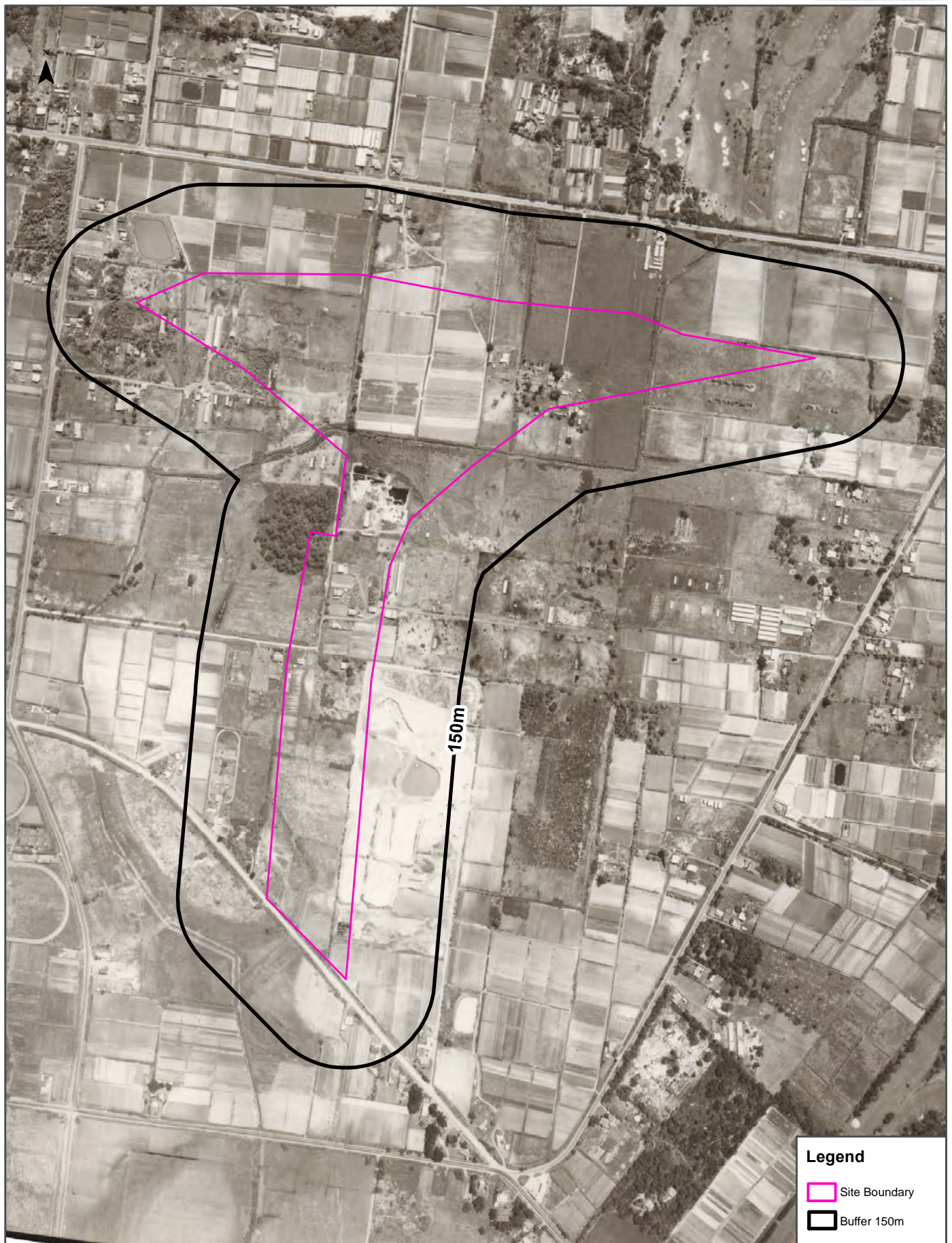


- Legend**
- Site Boundary
 - Buffer 150m

Scale: 0 100 200 400 Meters	Data Sources: Historical Aerials: © Department of Environment & Primary Industries (Vicmap Topographic Mapping Program)	Coordinate System: GDA 1994 MGA Zone 55	Date: 08February 2017
-----------------------------------	---	--	-----------------------

Aerial Imagery 1963

OSAR Proposed Road Alignments - Site 26 (Section 1)



Legend

- Site Boundary
- Buffer 150m

Scale:

0 100 200 400
Meters

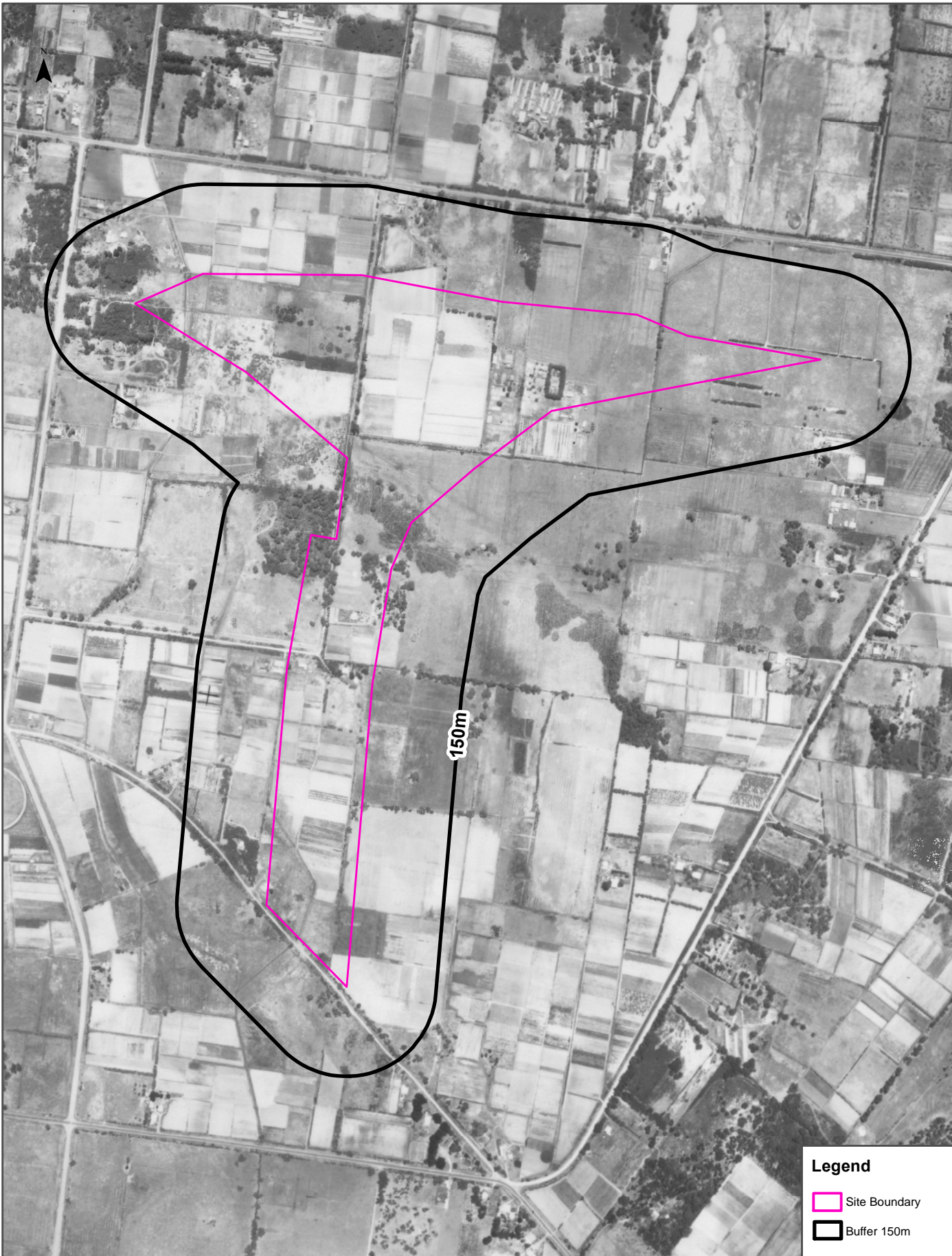
Data Sources: Historical Aerials: © Department of
Environment & Primary Industries (Vicmap Topographic
Mapping Program)

Coordinate System:
GDA 1994 MGA Zone 55

Date: 08 February 2017

Aerial Imagery 1951

OSAR Proposed Road Alignments - Site 26 (Section 1)



Legend

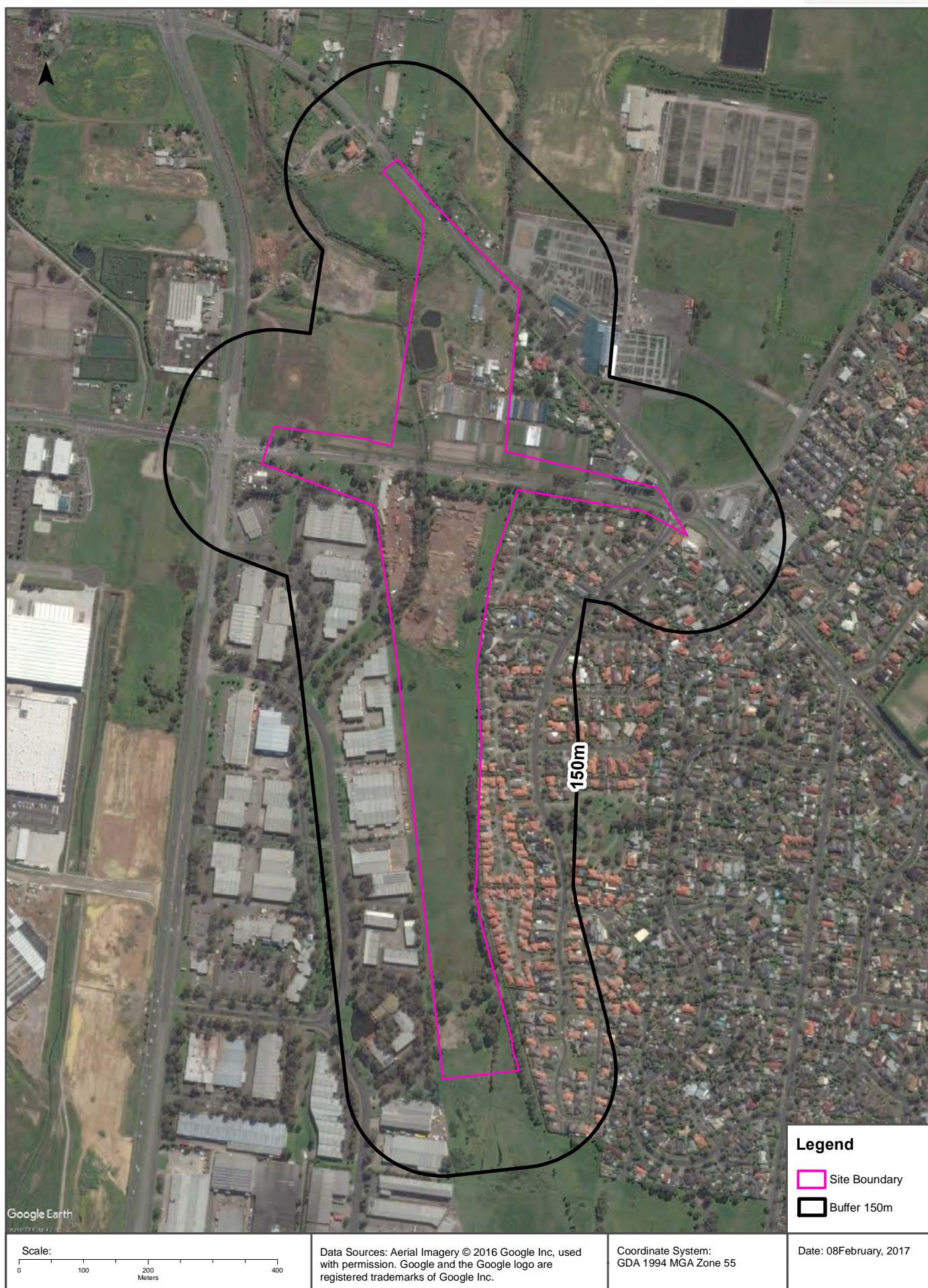
Site Boundary

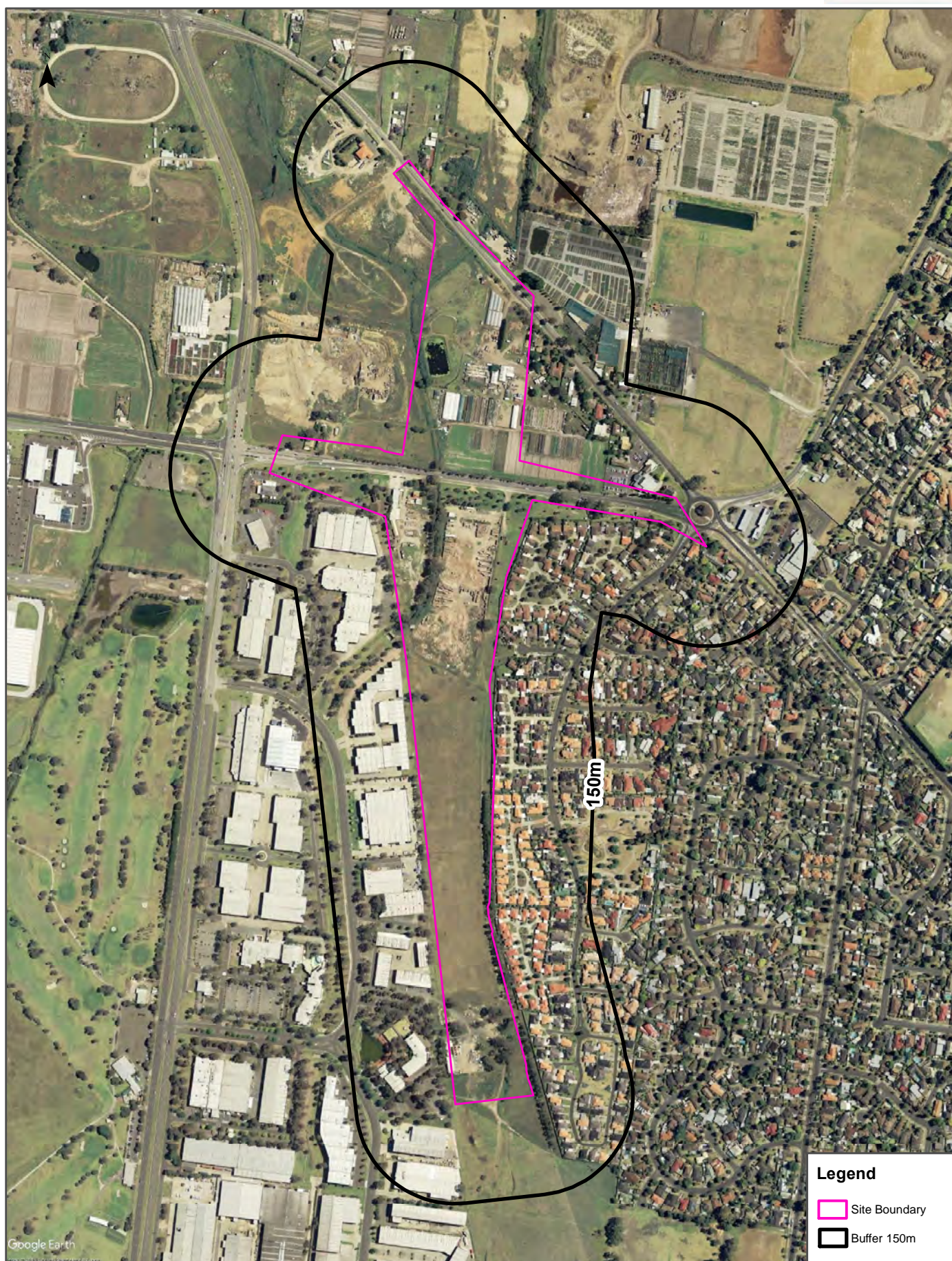
Buffer 150m

<p>Scale:</p> <p>0 100 200 400</p> <p>Meters</p>	<p>Data Sources: Historical Aerials: © Department of Environment & Primary Industries (Vicmap Topographic Mapping Program)</p>	<p>Coordinate System: GDA 1994 MGA Zone 55</p>	<p>Date: 08February 2017</p>
--	--	--	------------------------------

Aerial Imagery 2016

OSAR Proposed Road Alignments - Site 26 (Section 2)

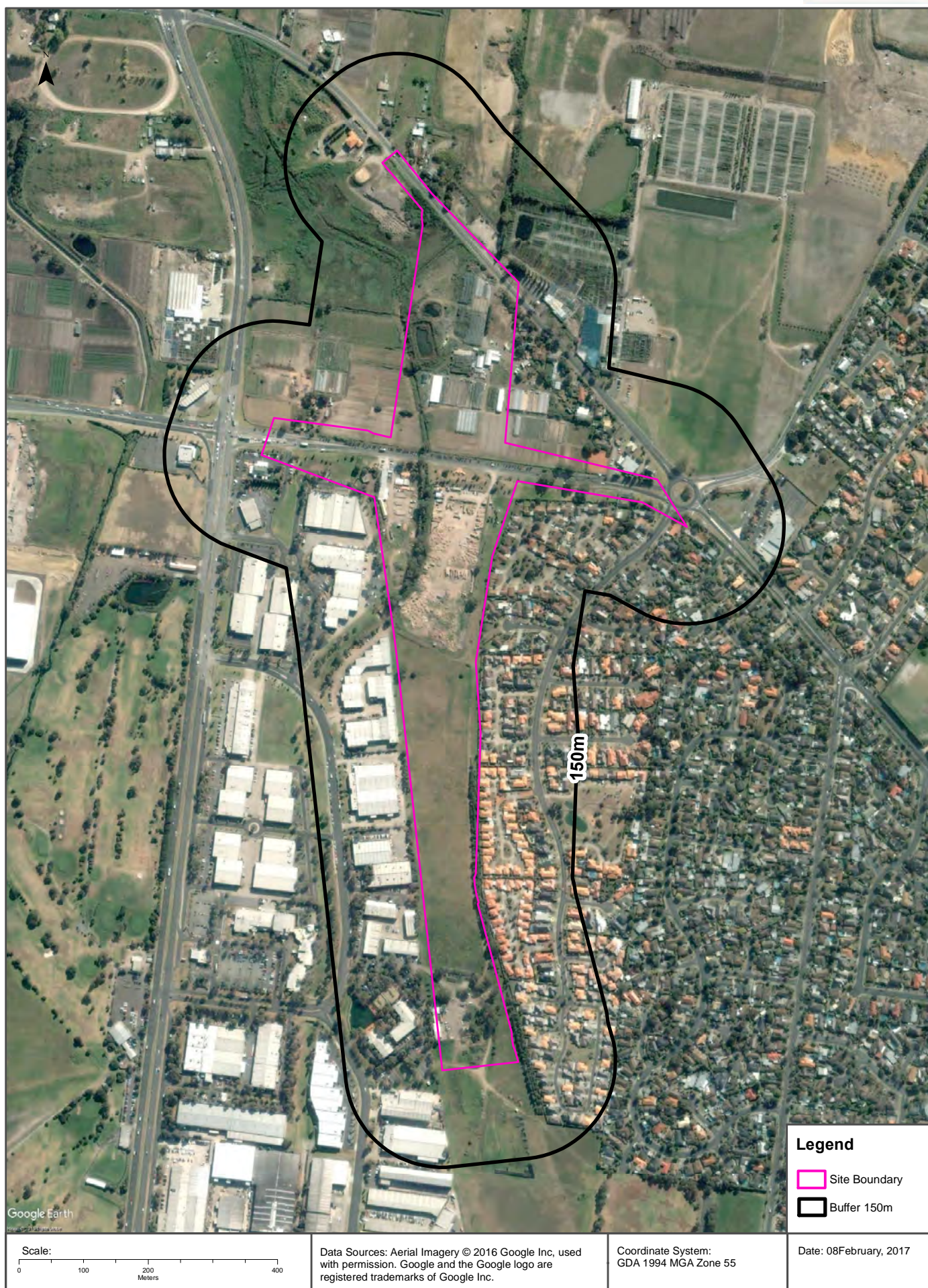




<p>Scale:</p>	<p>Data Sources: Aerial Imagery © 2016 Google Inc, used with permission. Google and the Google logo are registered trademarks of Google Inc.</p>	<p>Coordinate System: GDA 1994 MGA Zone 55</p>	<p>Date: 08February, 2017</p>
---------------	--	--	-------------------------------

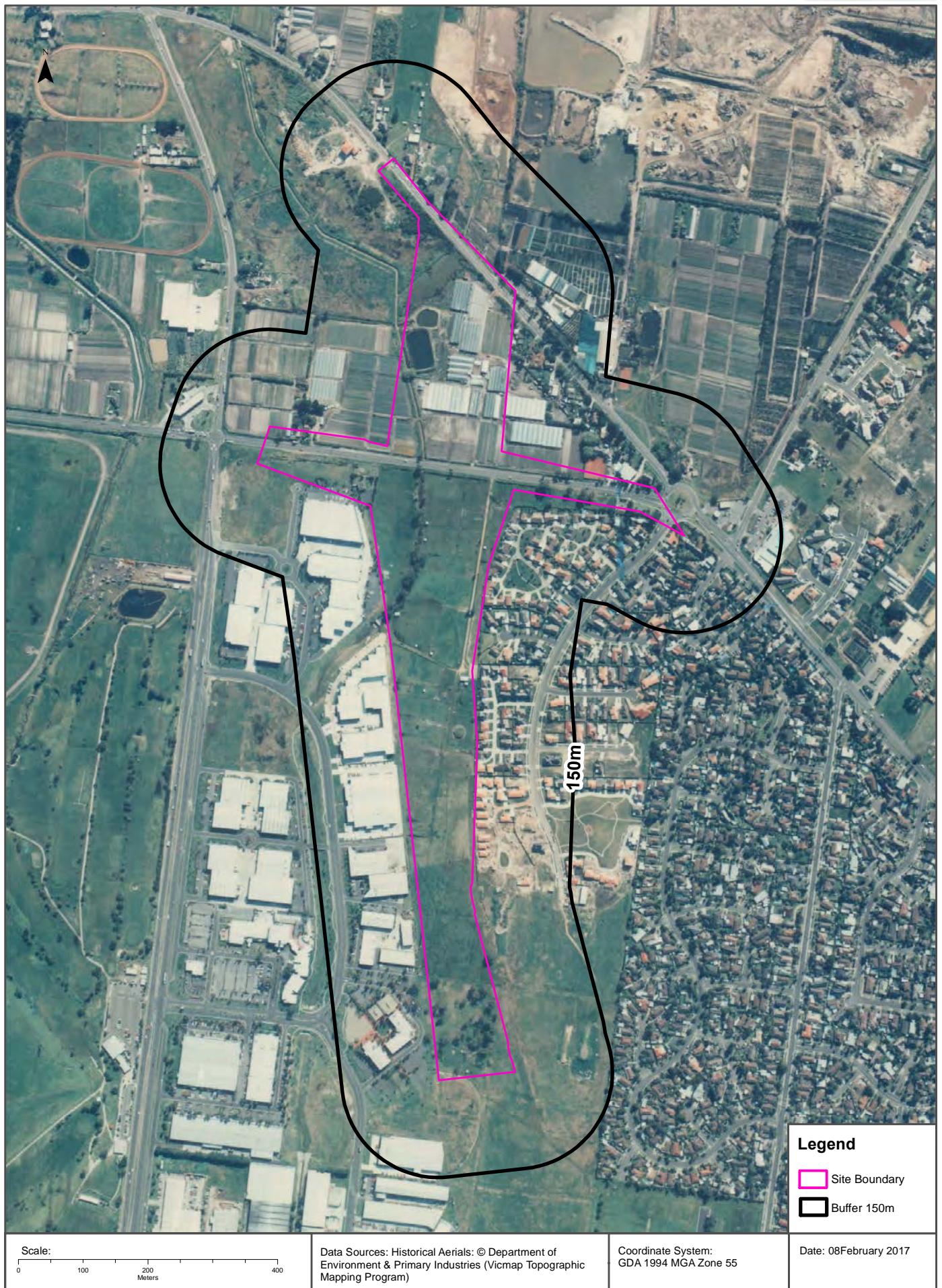
Aerial Imagery 2005

OSAR Proposed Road Alignments - Site 26 (Section 2)



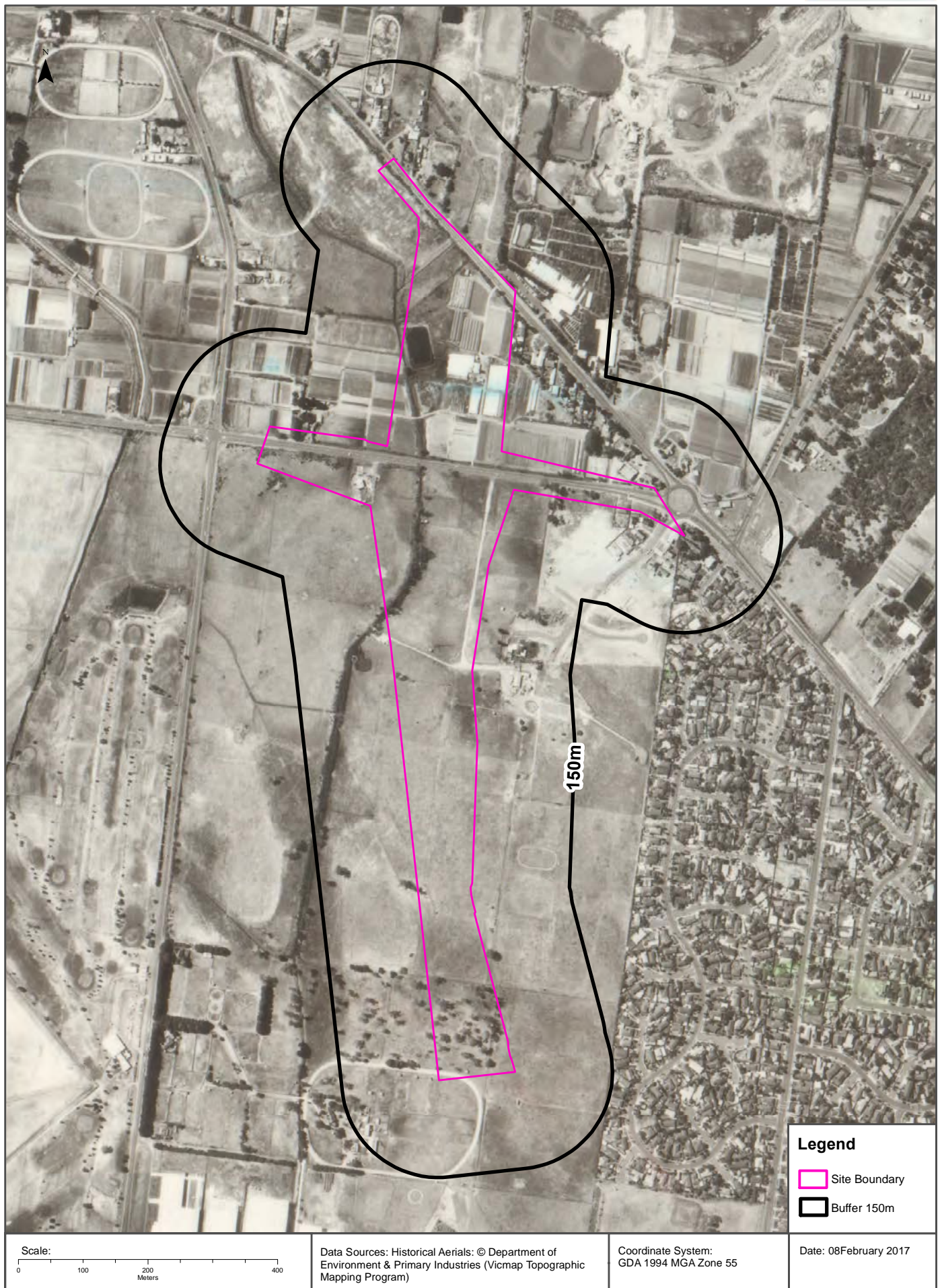
Aerial Imagery 1991

OSAR Proposed Road Alignments - Site 26 (Section 2)



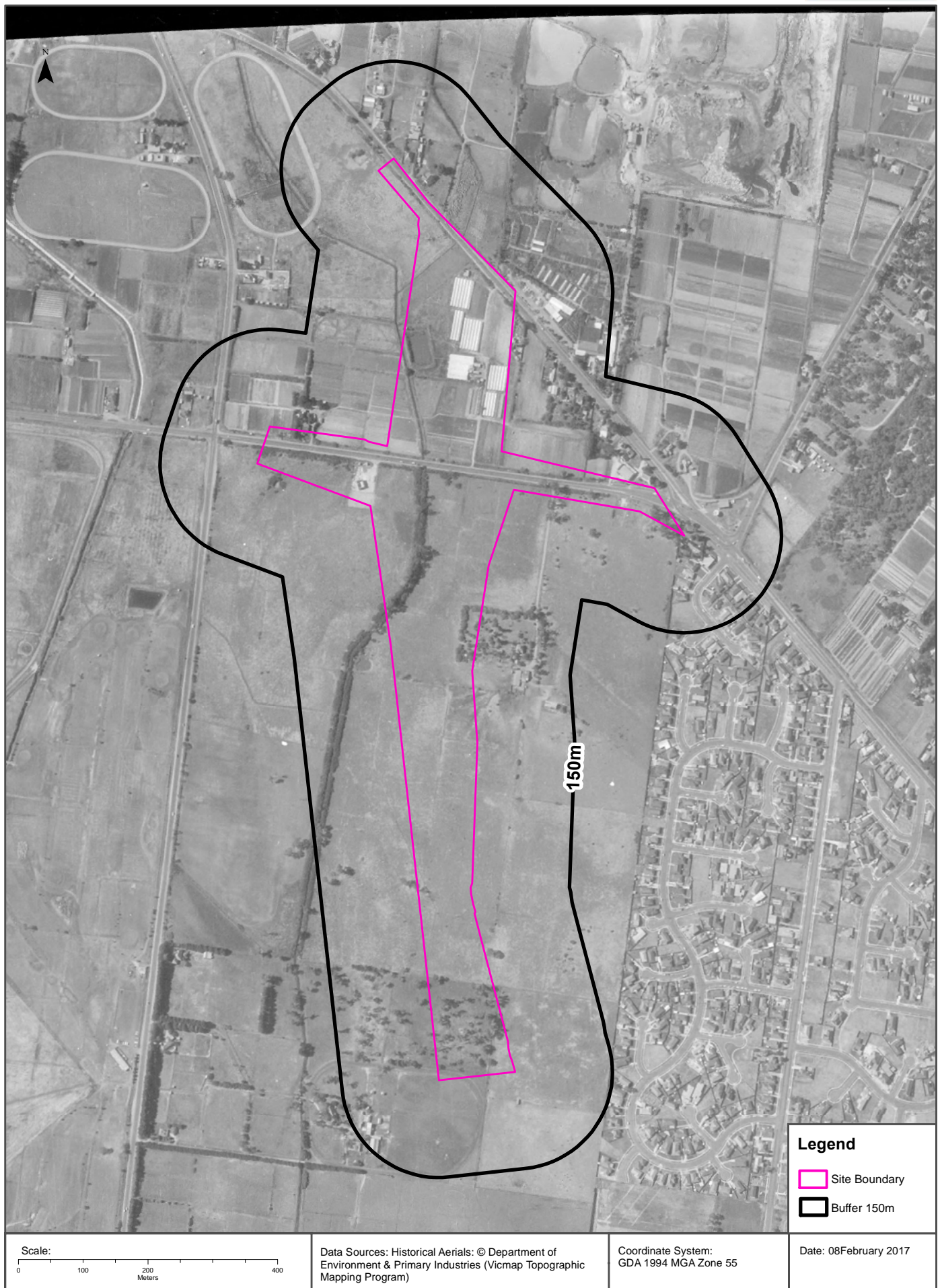
Aerial Imagery 1982

OSAR Proposed Road Alignments - Site 26 (Section 2)



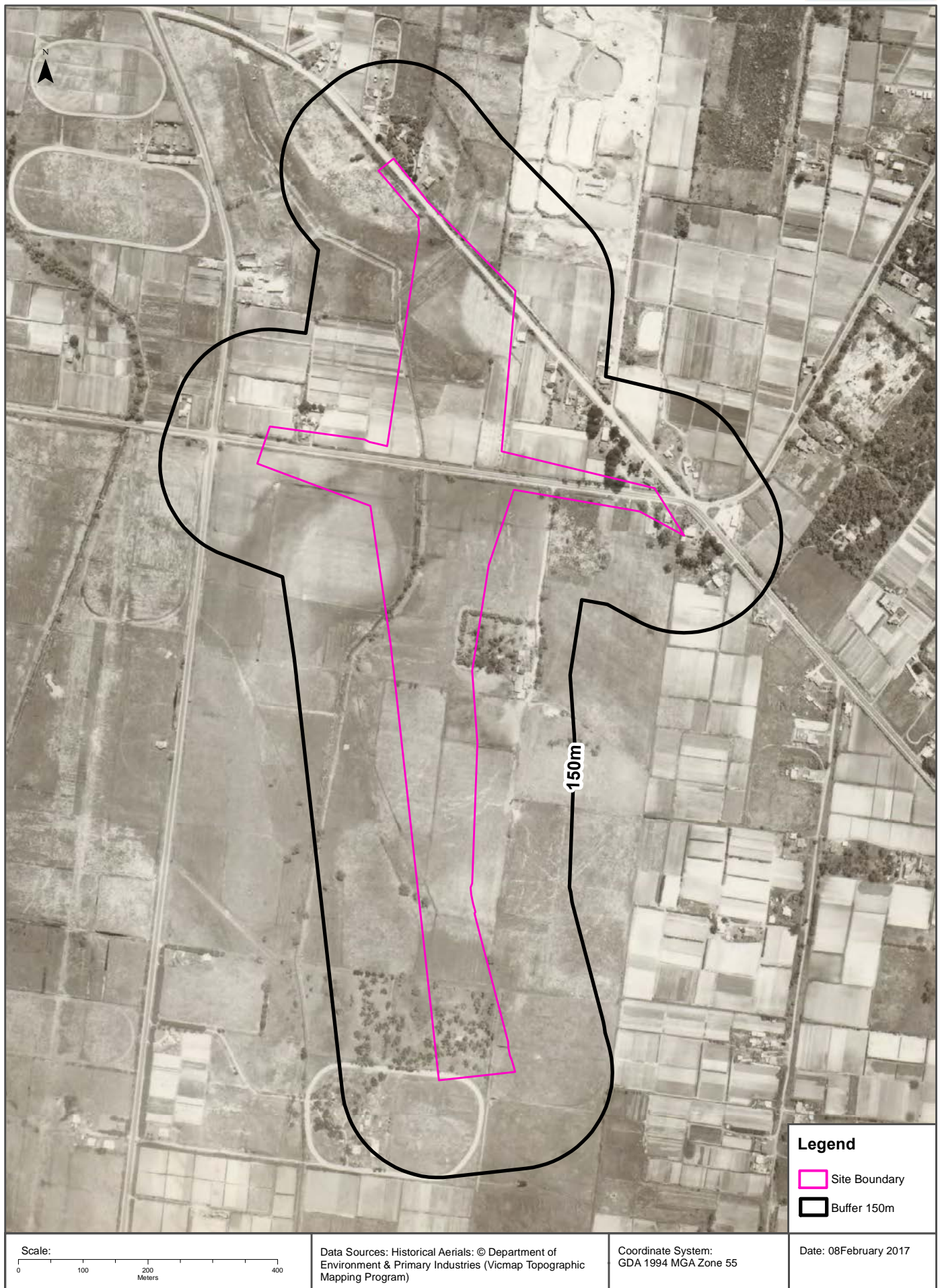
Aerial Imagery 1974

OSAR Proposed Road Alignments - Site 26 (Section 2)



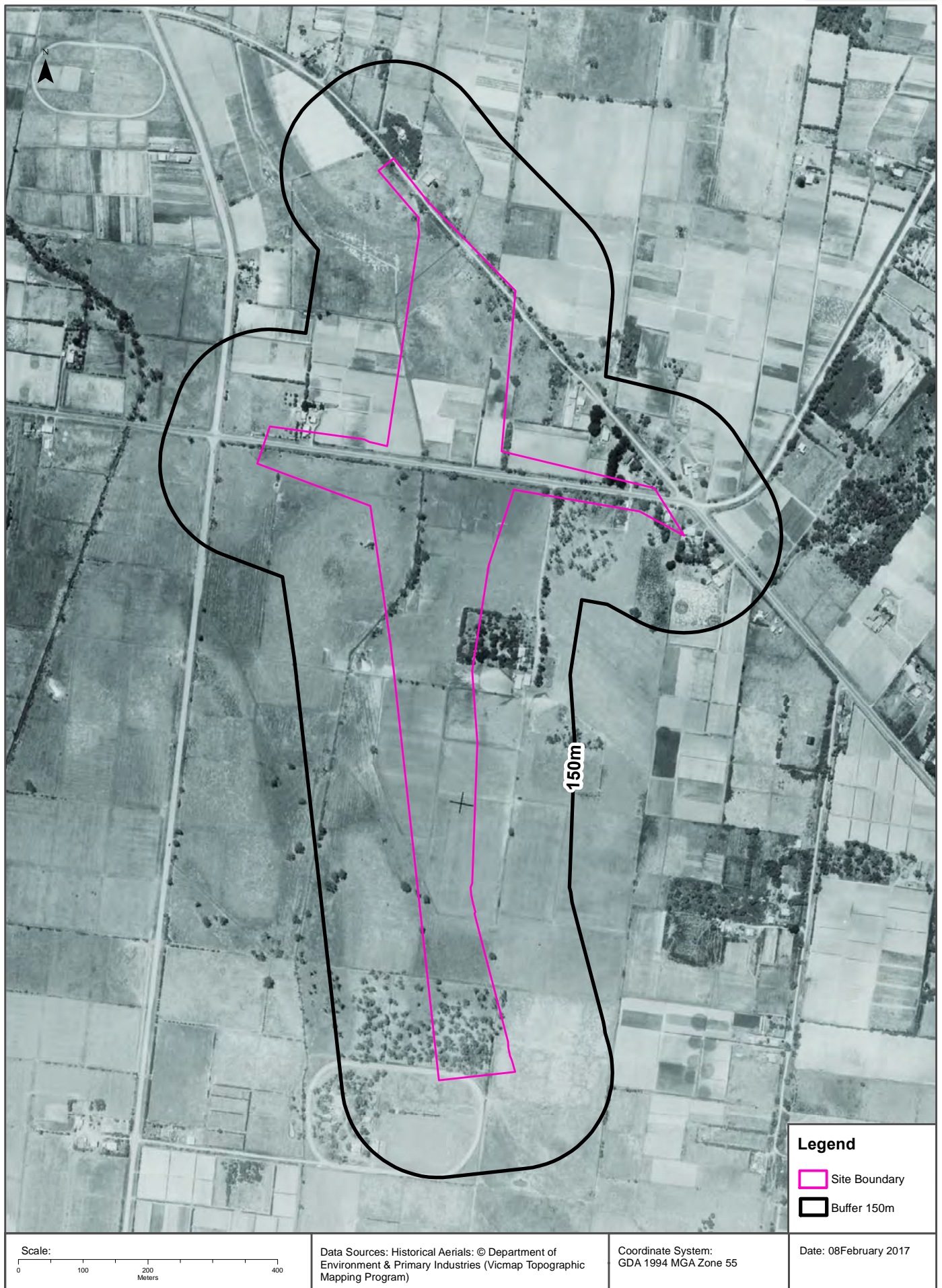
Aerial Imagery 1963

OSAR Proposed Road Alignments - Site 26 (Section 2)



Aerial Imagery 1951

OSAR Proposed Road Alignments - Site 26 (Section 2)





Aerial Imagery 2009

OSAR Proposed Road Alignments - Site 26 (Section 3)



Aerial Imagery 2005

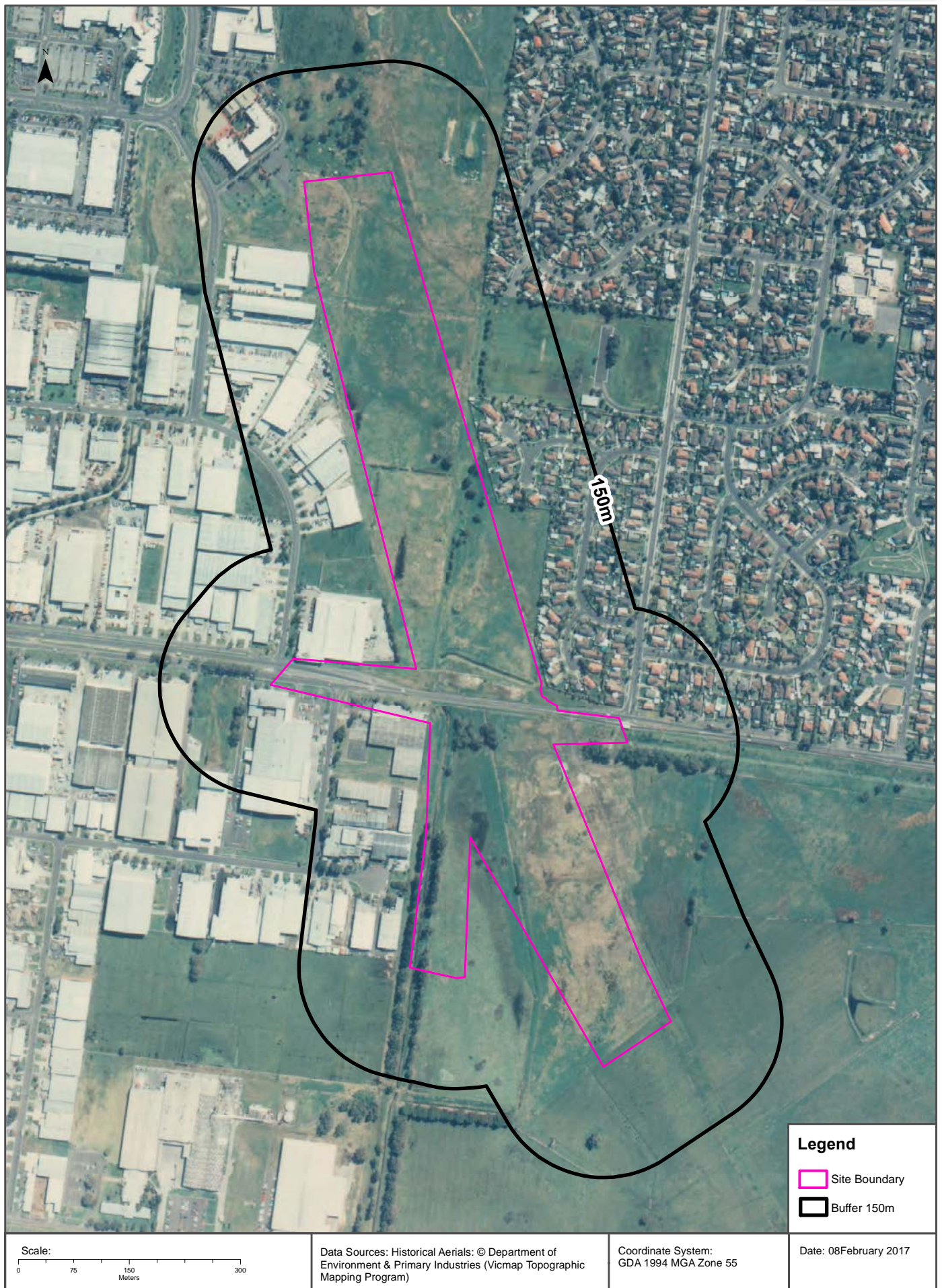
OSAR Proposed Road Alignments - Site 26 (Section 3)



<p>Scale:</p>	<p>Data Sources: Aerial Imagery © 2016 Google Inc, used with permission. Google and the Google logo are registered trademarks of Google Inc.</p>	<p>Coordinate System: GDA 1994 MGA Zone 55</p>	<p>Date: 08February, 2017</p>
---------------	--	--	-------------------------------

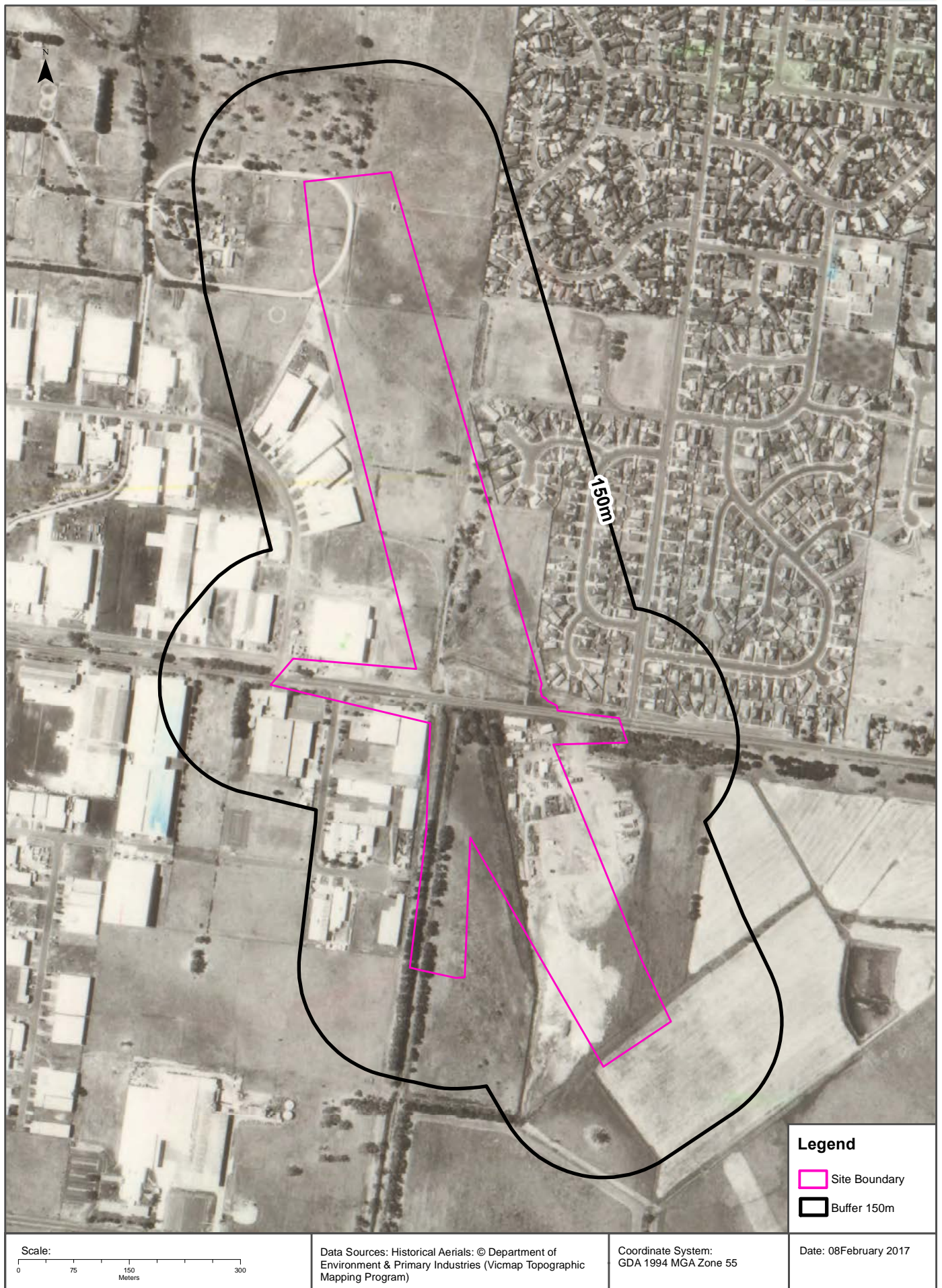
Aerial Imagery 1991

OSAR Proposed Road Alignments - Site 26 (Section 3)



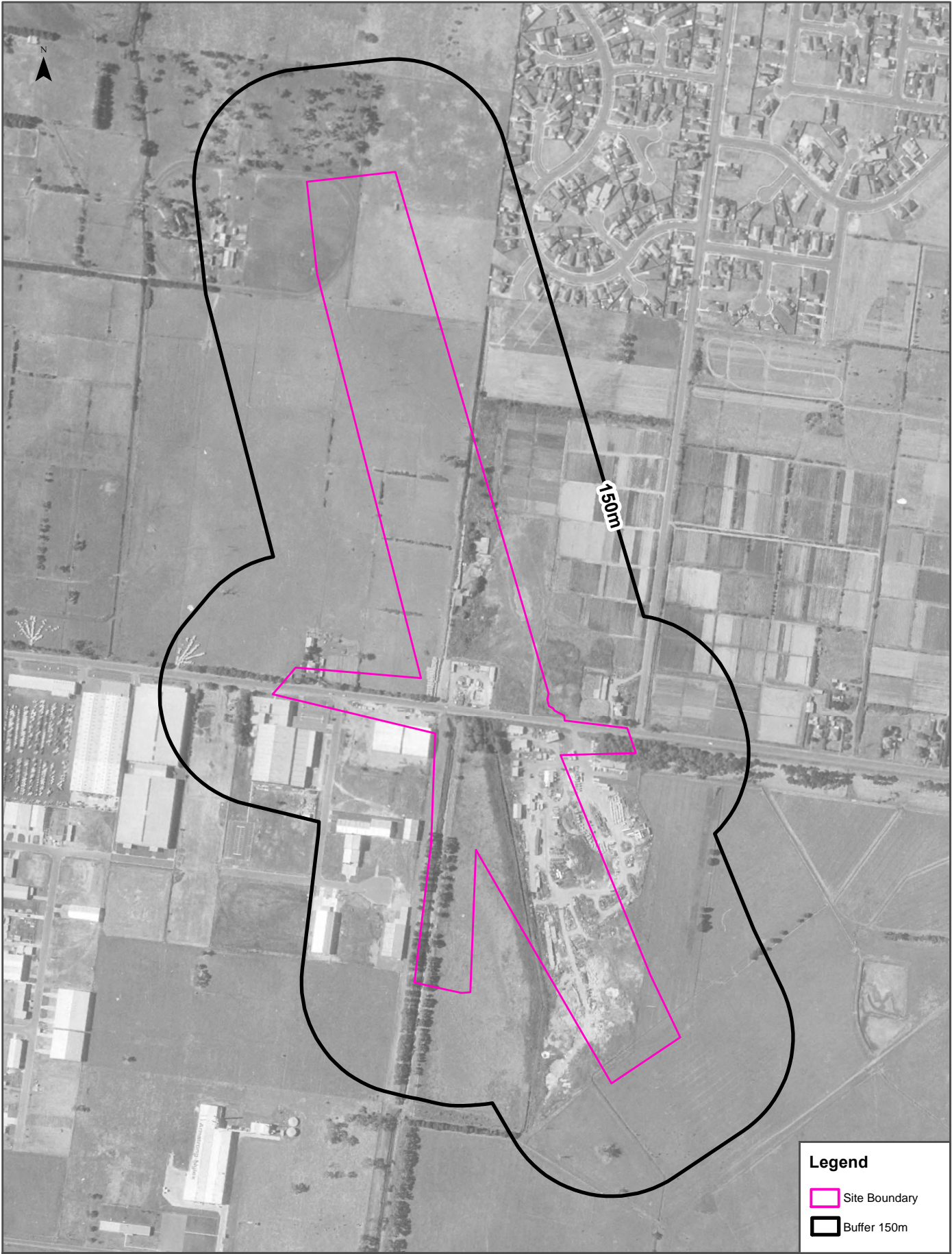
Aerial Imagery 1982

OSAR Proposed Road Alignments - Site 26 (Section 3)



Aerial Imagery 1974

OSAR Proposed Road Alignments - Site 26 (Section 3)



Legend

Site Boundary

Buffer 150m

<p>Scale:</p> <p>0 75 150 300</p> <p>Meters</p>	<p>Data Sources: Historical Aerials: © Department of Environment & Primary Industries (Vicmap Topographic Mapping Program)</p>	<p>Coordinate System: GDA 1994 MGA Zone 55</p>	<p>Date: 08February 2017</p>
---	--	--	------------------------------

Aerial Imagery 1966

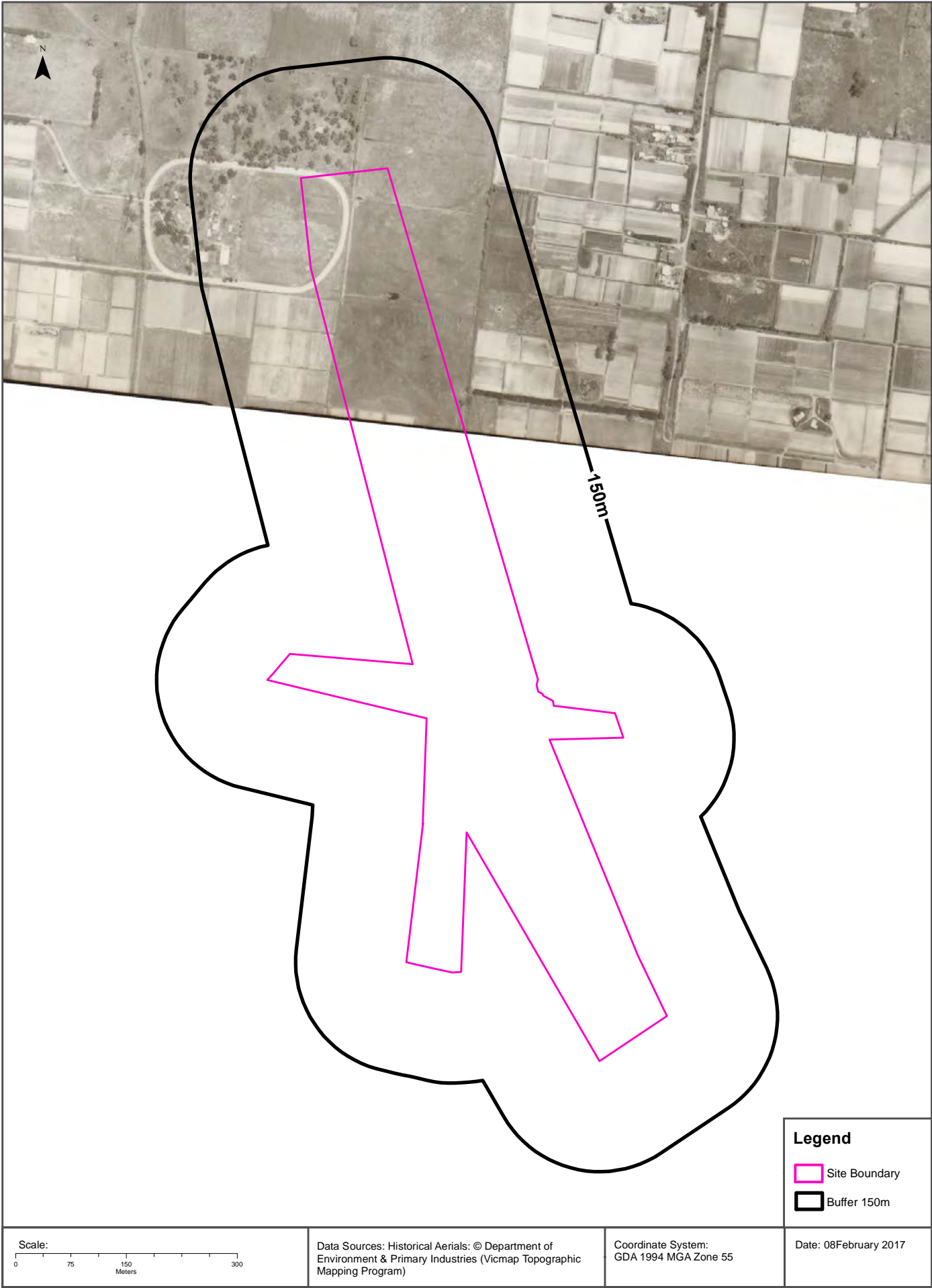
OSAR Proposed Road Alignments - Site 26 (Section 3)



Scale: 0 75 150 300 Meters	Data Sources: Historical Aerials: © Department of Environment & Primary Industries (Vicmap Topographic Mapping Program)	Coordinate System: GDA 1994 MGA Zone 55	Date: 08February 2017
----------------------------------	---	--	-----------------------

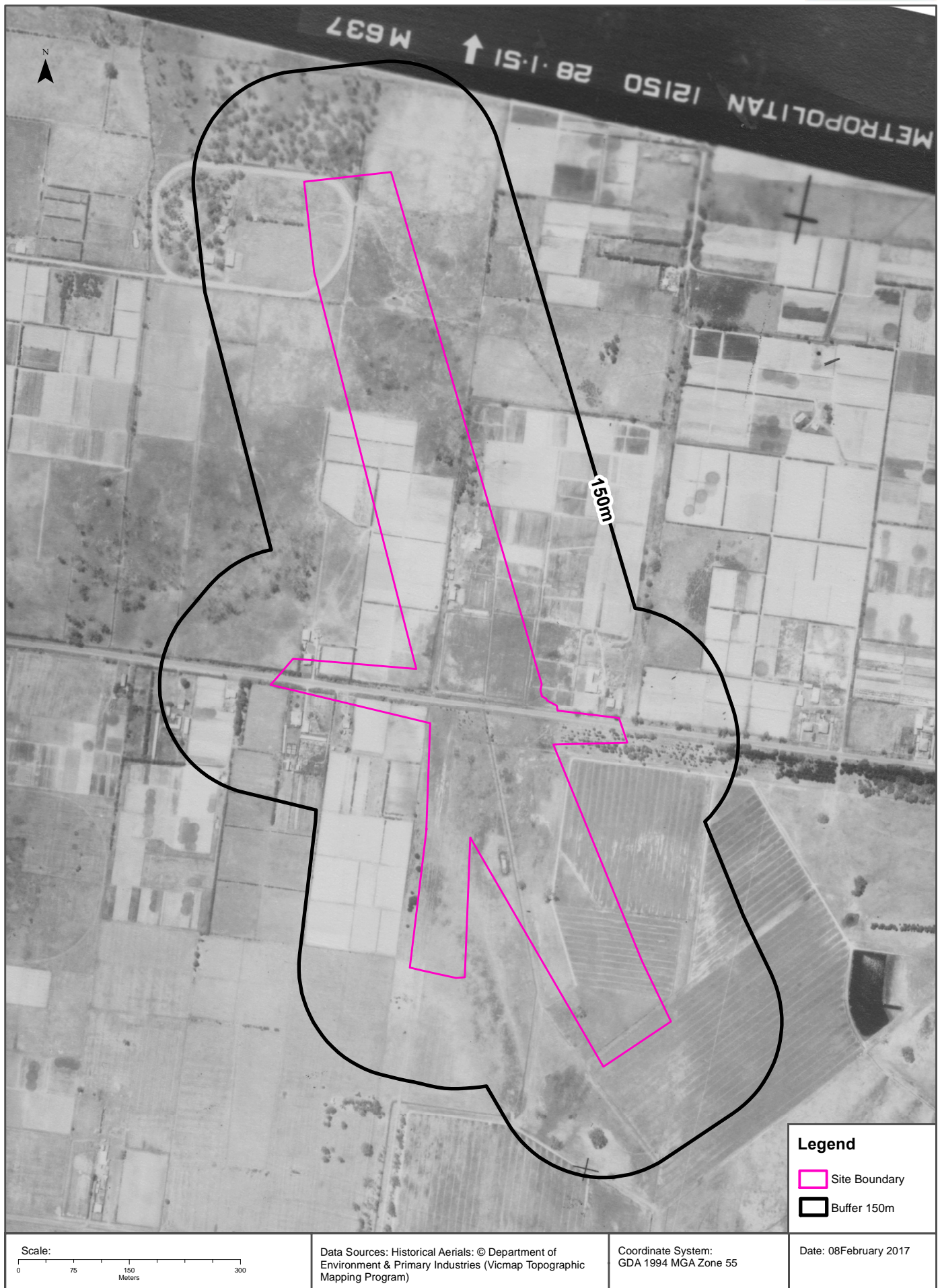
Aerial Imagery 1963

OSAR Proposed Road Alignments - Site 26 (Section 3)



Aerial Imagery 1951

OSAR Proposed Road Alignments - Site 26 (Section 3)



Aerial Imagery 2016

OSAR Proposed Road Alignments - Site 26 (Section 4)



Aerial Imagery 2009

OSAR Proposed Road Alignments - Site 26 (Section 4)



Scale:
0 75 150 300
Meters

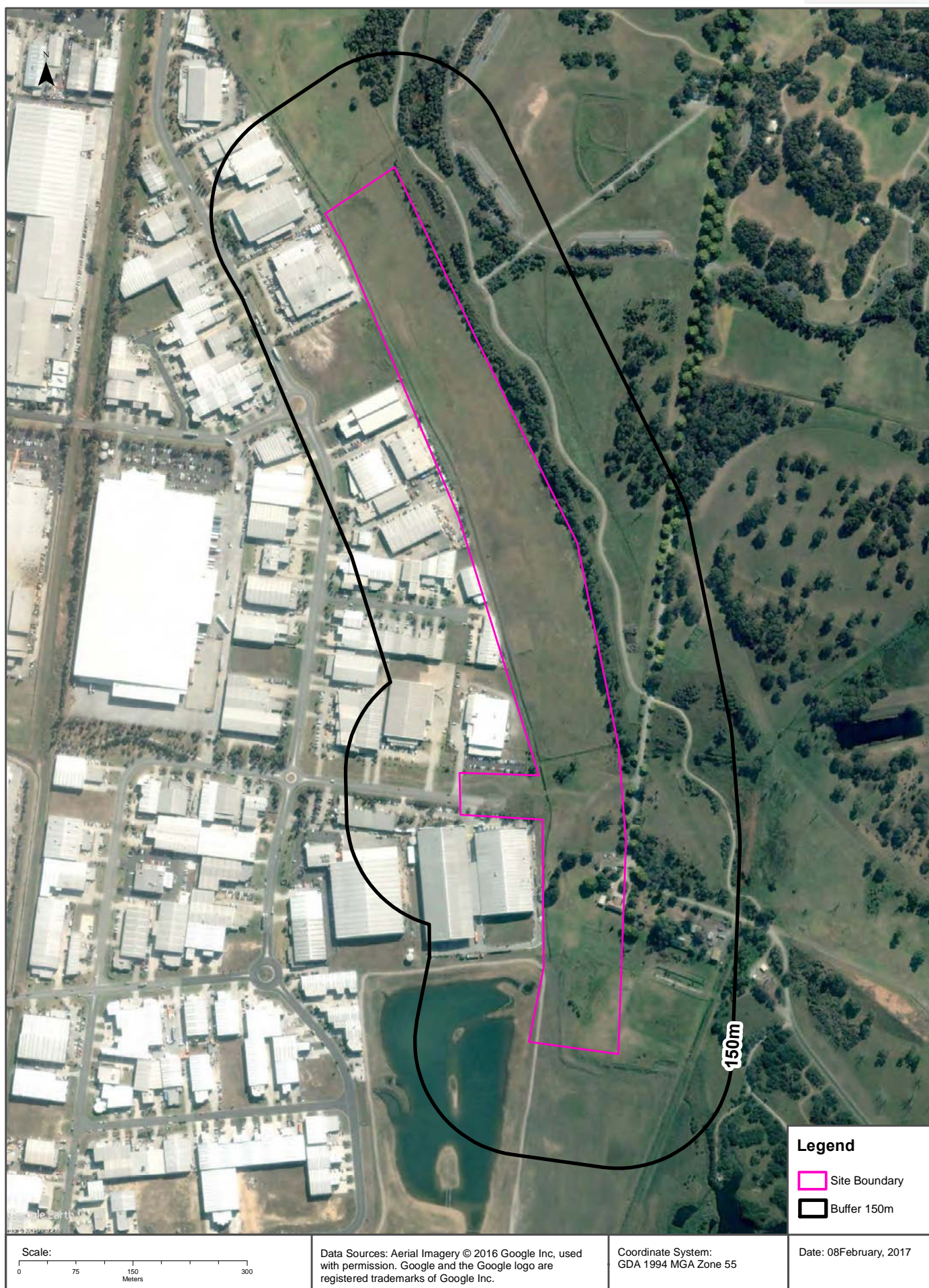
Data Sources: Aerial Imagery © 2016 Google Inc, used with permission. Google and the Google logo are registered trademarks of Google Inc.

Coordinate System:
GDA 1994 MGA Zone 55

Date: 08February, 2017

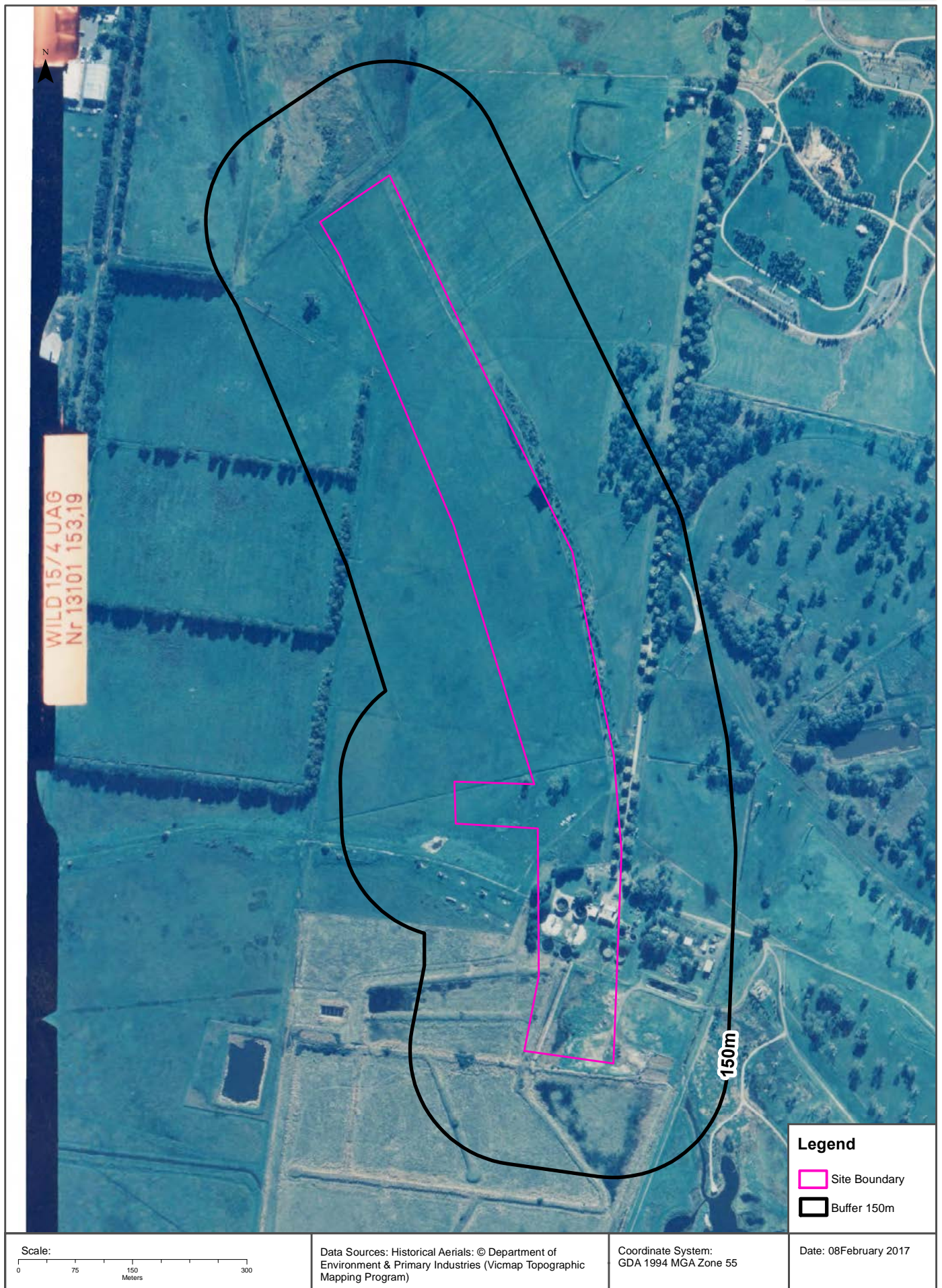
Aerial Imagery 2005

OSAR Proposed Road Alignments - Site 26 (Section 4)



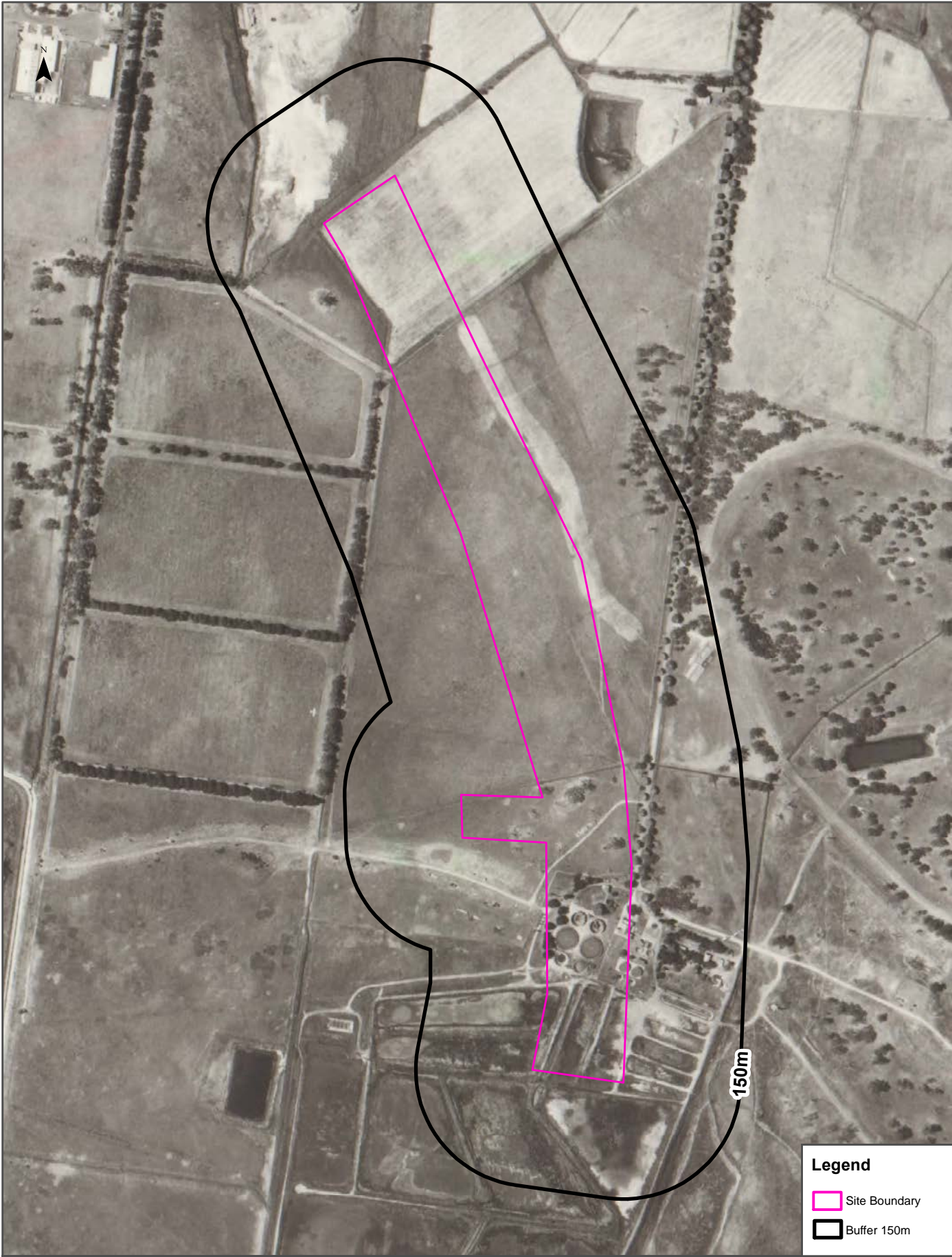
Aerial Imagery 1991

OSAR Proposed Road Alignments - Site 26 (Section 4)



Aerial Imagery 1982

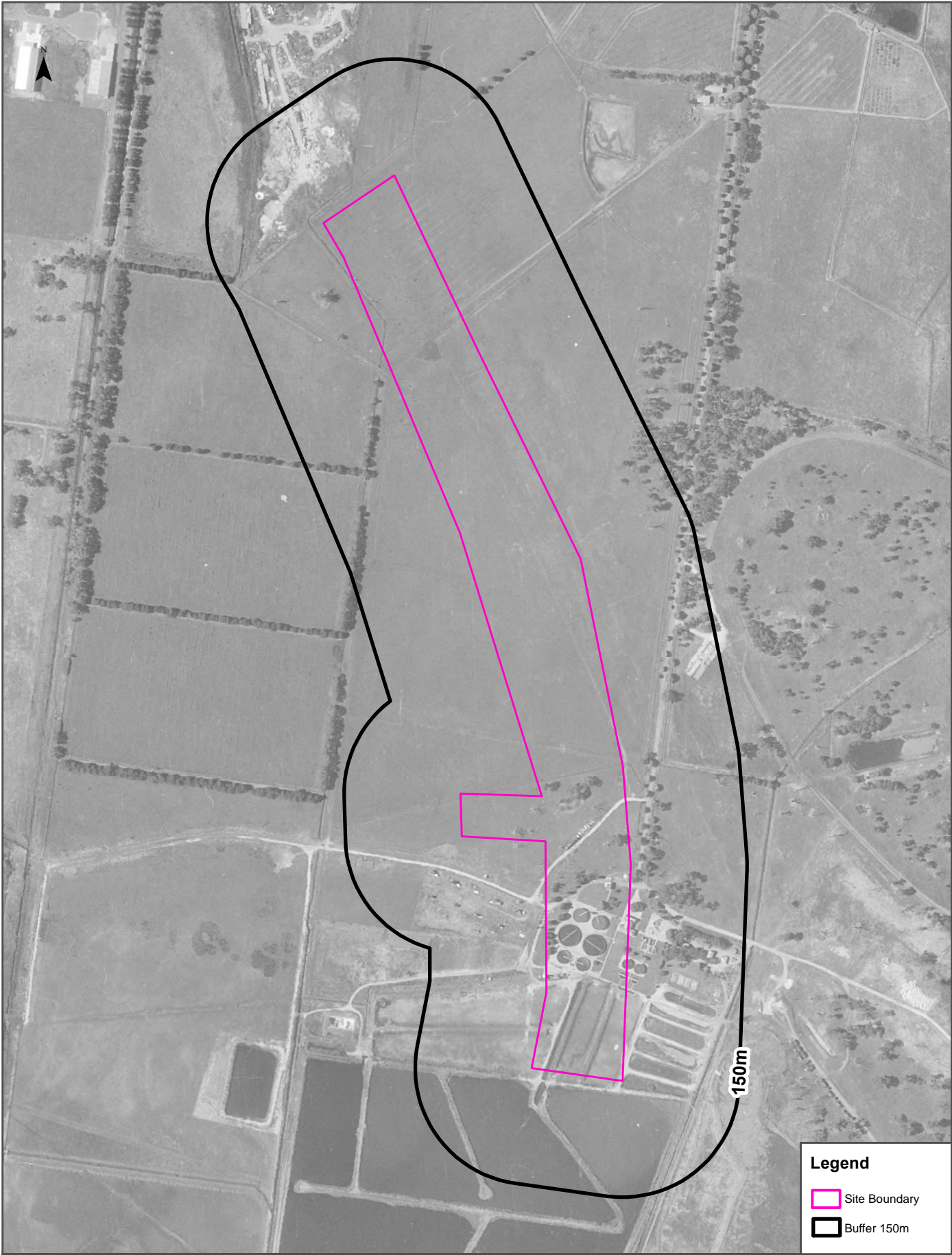
OSAR Proposed Road Alignments - Site 26 (Section 4)



<p>Scale:</p> <p>0 75 150 300</p> <p>Meters</p>	<p>Data Sources: Historical Aerials: © Department of Environment & Primary Industries (Vicmap Topographic Mapping Program)</p>	<p>Coordinate System: GDA 1994 MGA Zone 55</p>	<p>Date: 08February 2017</p>
---	--	--	------------------------------

Aerial Imagery 1974

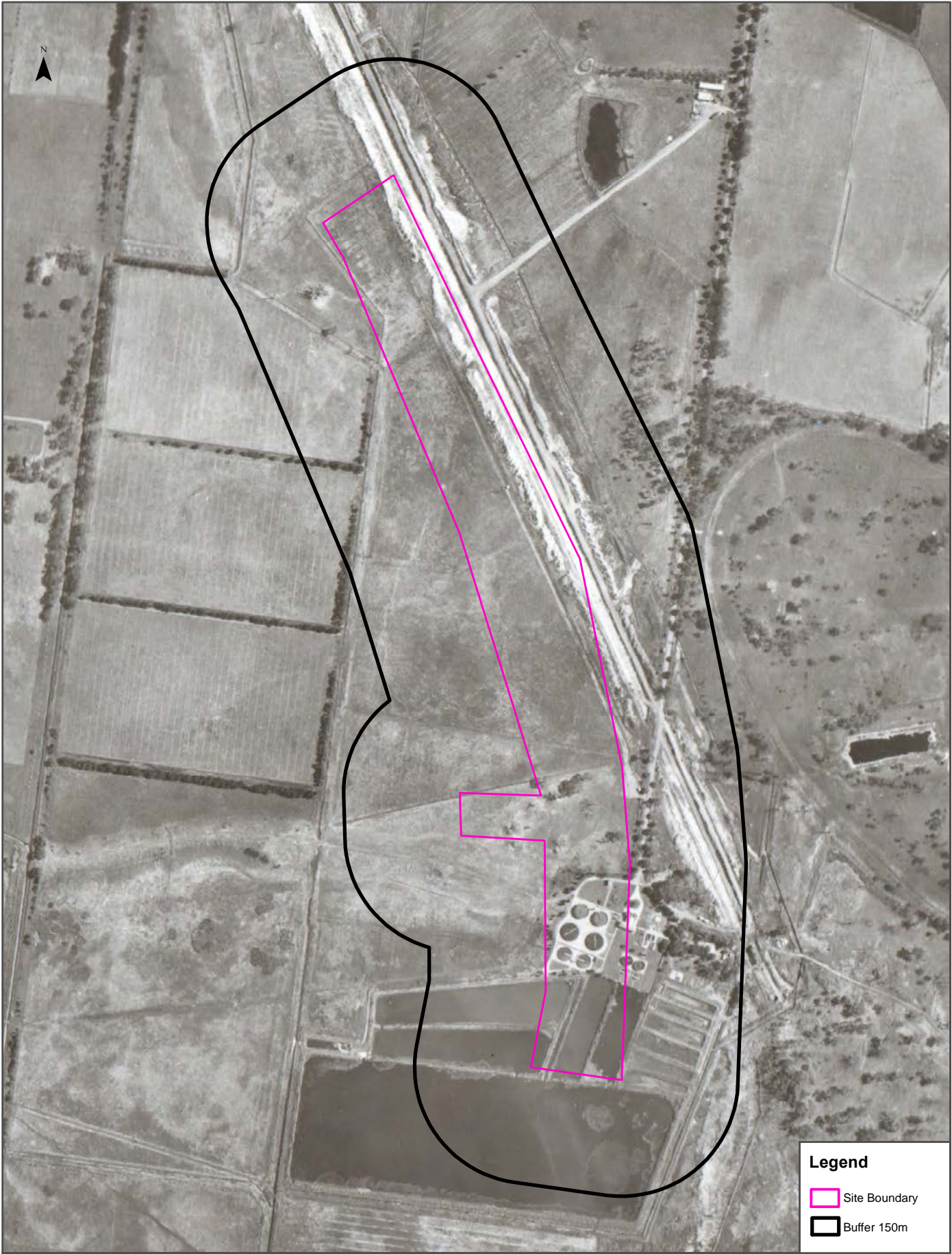
OSAR Proposed Road Alignments - Site 26 (Section 4)



<p>Scale:</p> <p>0 75 150 300</p> <p>Meters</p>	<p>Data Sources: Historical Aerials: © Department of Environment & Primary Industries (Vicmap Topographic Mapping Program)</p>	<p>Coordinate System: GDA 1994 MGA Zone 55</p>	<p>Date: 08February 2017</p>
---	--	--	------------------------------

Aerial Imagery 1966

OSAR Proposed Road Alignments - Site 26 (Section 4)



Legend


Site Boundary

Buffer 150m

Scale: 0 75 150 300 Meters	Data Sources: Historical Aerials: © Department of Environment & Primary Industries (Vicmap Topographic Mapping Program)	Coordinate System: GDA 1994 MGA Zone 55	Date: 08February 2017
----------------------------------	---	--	-----------------------

Aerial Imagery 1951

OSAR Proposed Road Alignments - Site 26 (Section 4)

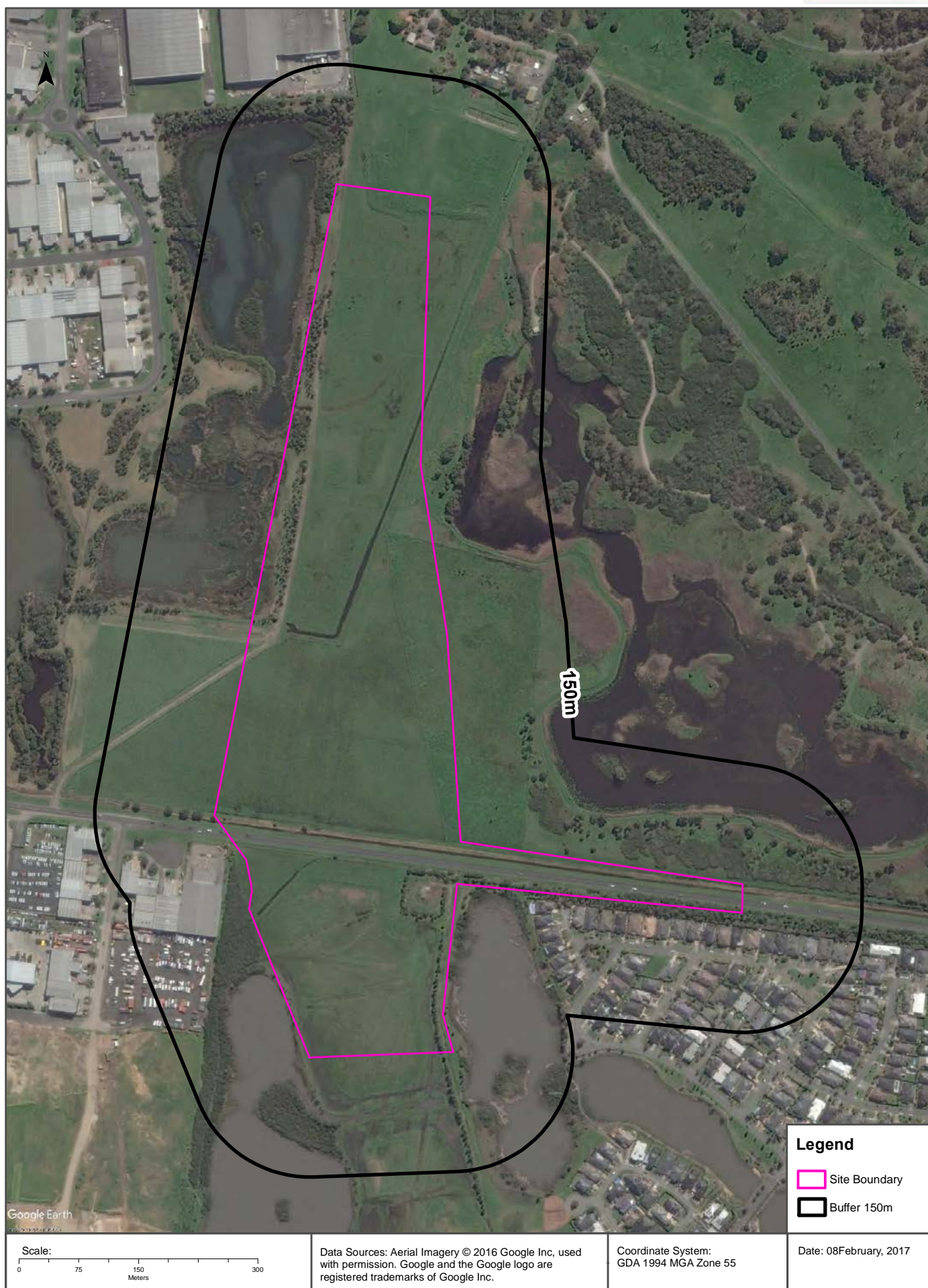


- Legend**
- Site Boundary
 - Buffer 150m

Scale: 0 75 150 300 Meters	Data Sources: Historical Aerials: © Department of Environment & Primary Industries (Vicmap Topographic Mapping Program)	Coordinate System: GDA 1994 MGA Zone 55	Date: 08February 2017
----------------------------------	---	--	-----------------------

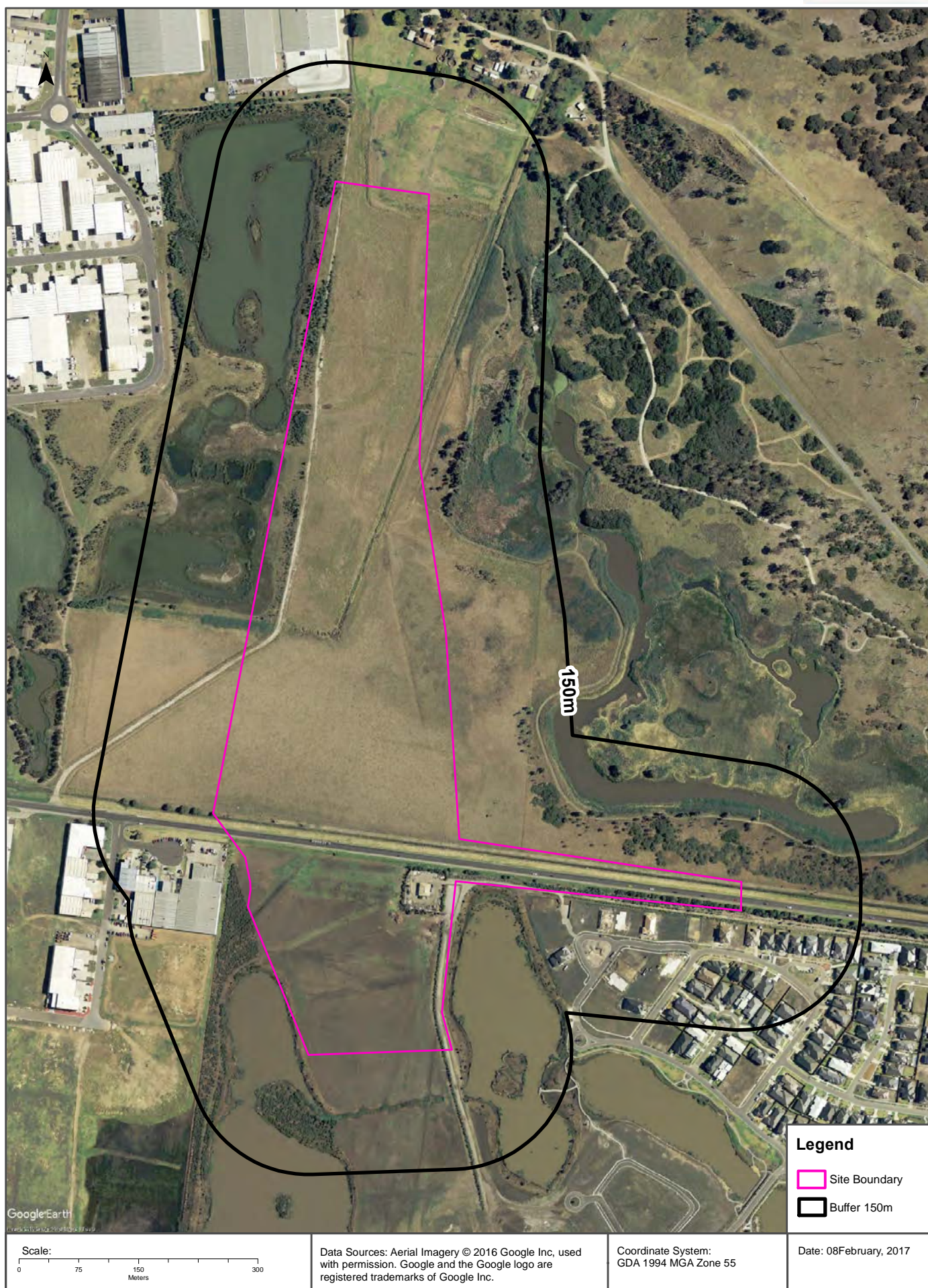
Aerial Imagery 2016

OSAR Proposed Road Alignments - Site 26 (Section 5)



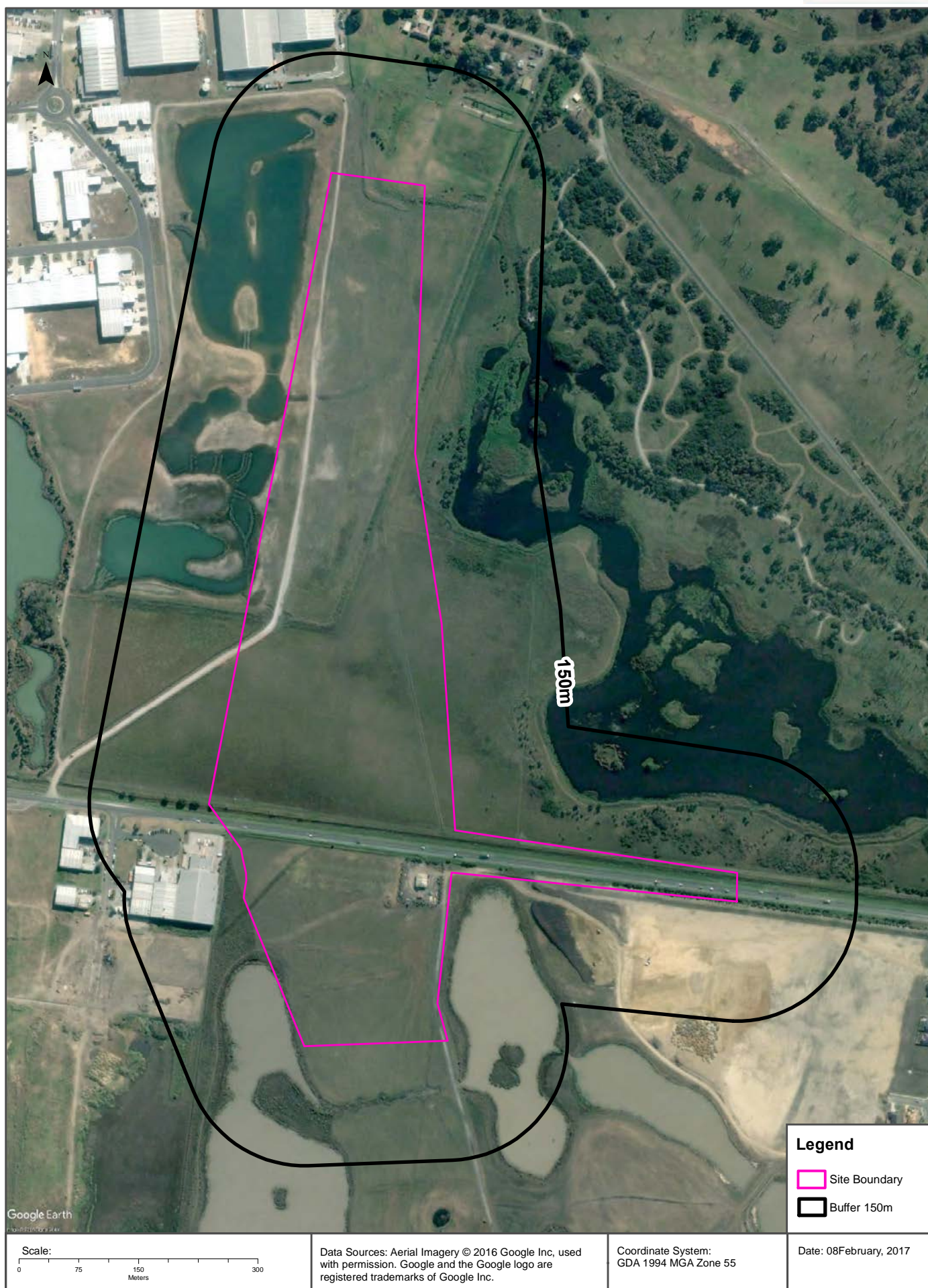
Aerial Imagery 2009

OSAR Proposed Road Alignments - Site 26 (Section 5)



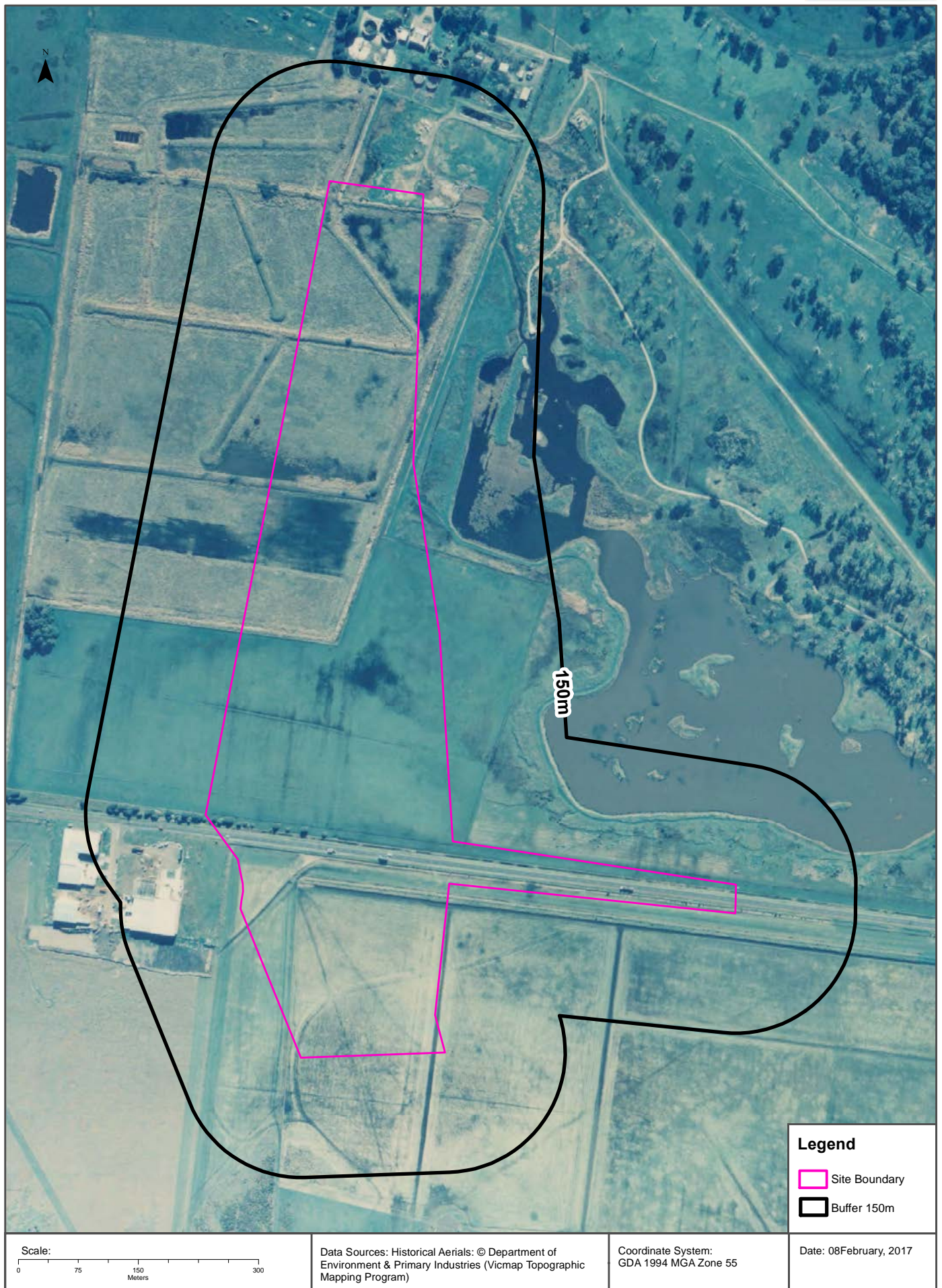
Aerial Imagery 2005

OSAR Proposed Road Alignments - Site 26 (Section 5)



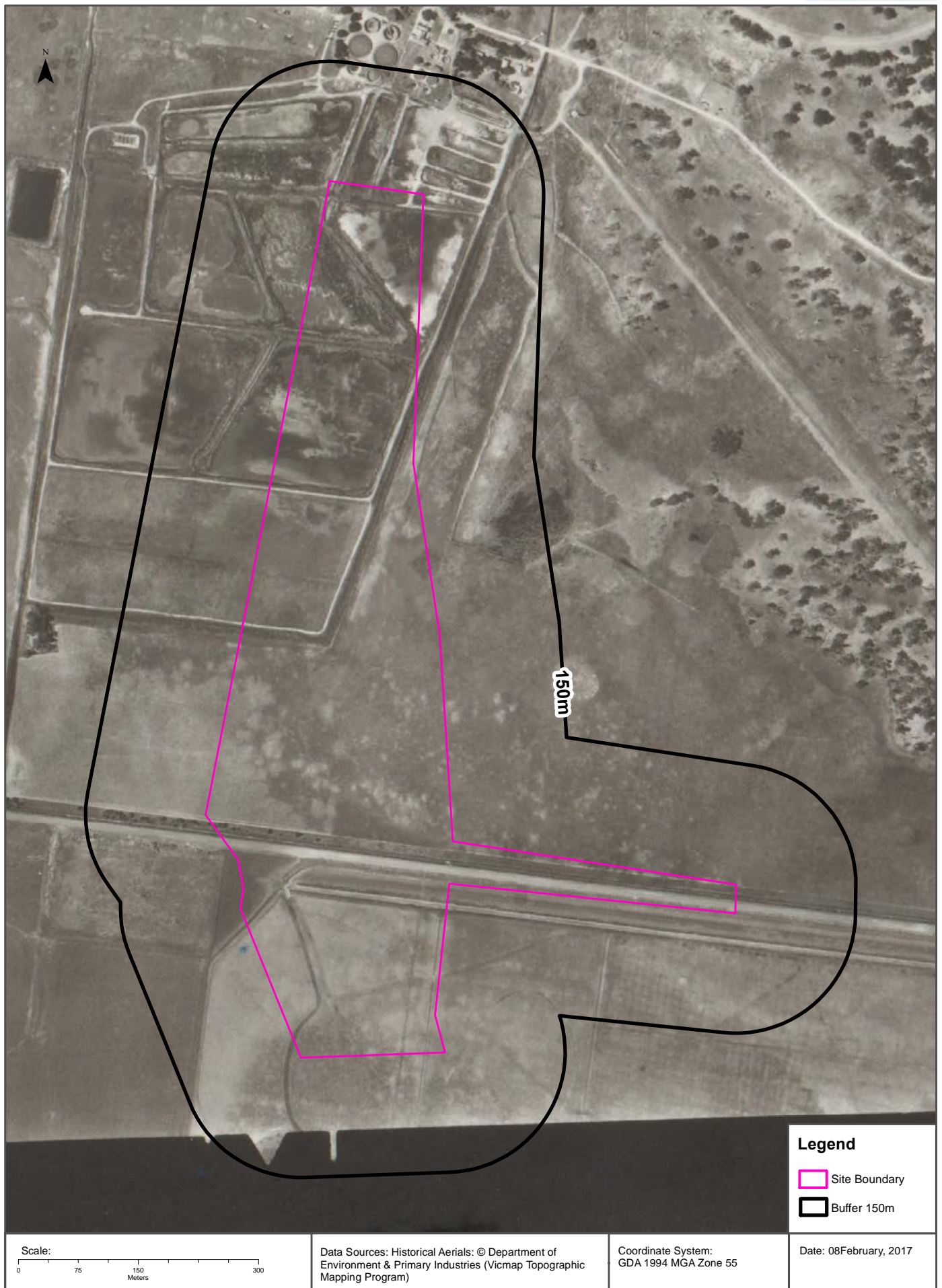
Aerial Imagery 1991

OSAR Proposed Road Alignments - Site 26 (Section 5)



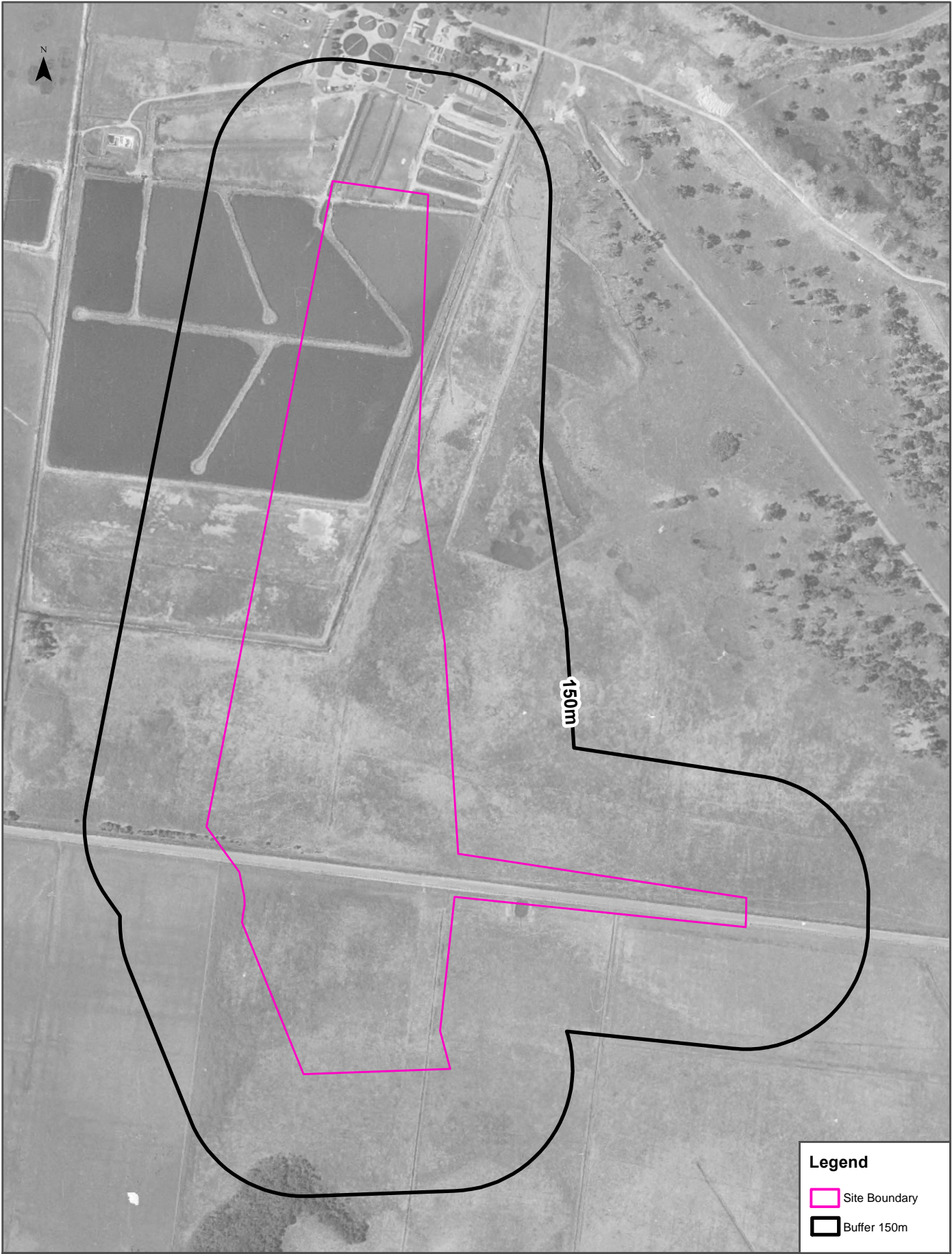
Aerial Imagery 1982

OSAR Proposed Road Alignments - Site 26 (Section 5)



Aerial Imagery 1974

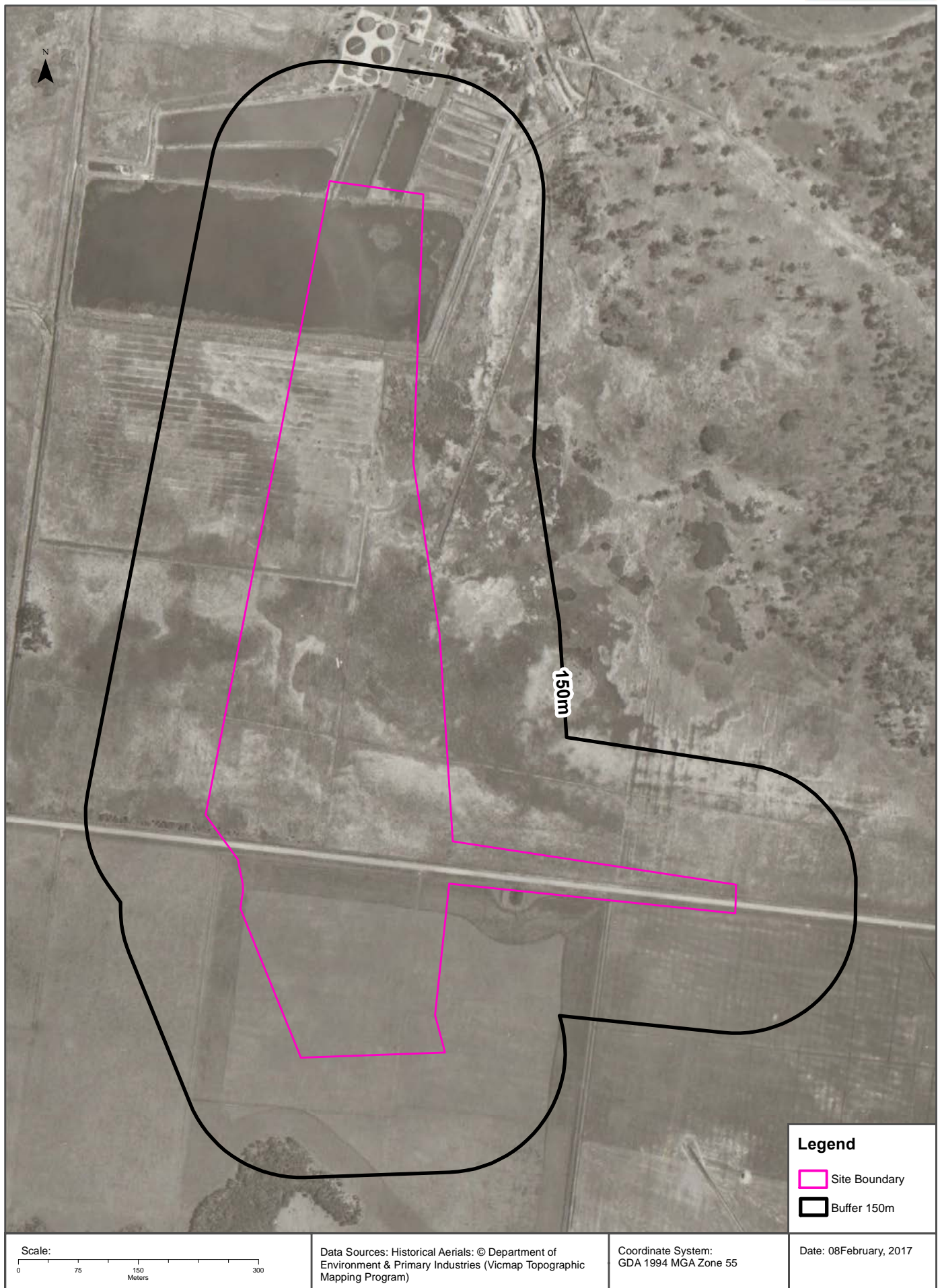
OSAR Proposed Road Alignments - Site 26 (Section 5)



<p>Scale:</p> <p>0 75 150 300</p> <p>Meters</p>	<p>Data Sources: Historical Aerials: © Department of Environment & Primary Industries (Vicmap Topographic Mapping Program)</p>	<p>Coordinate System: GDA 1994 MGA Zone 55</p>	<p>Date: 08February, 2017</p>
---	--	--	-------------------------------

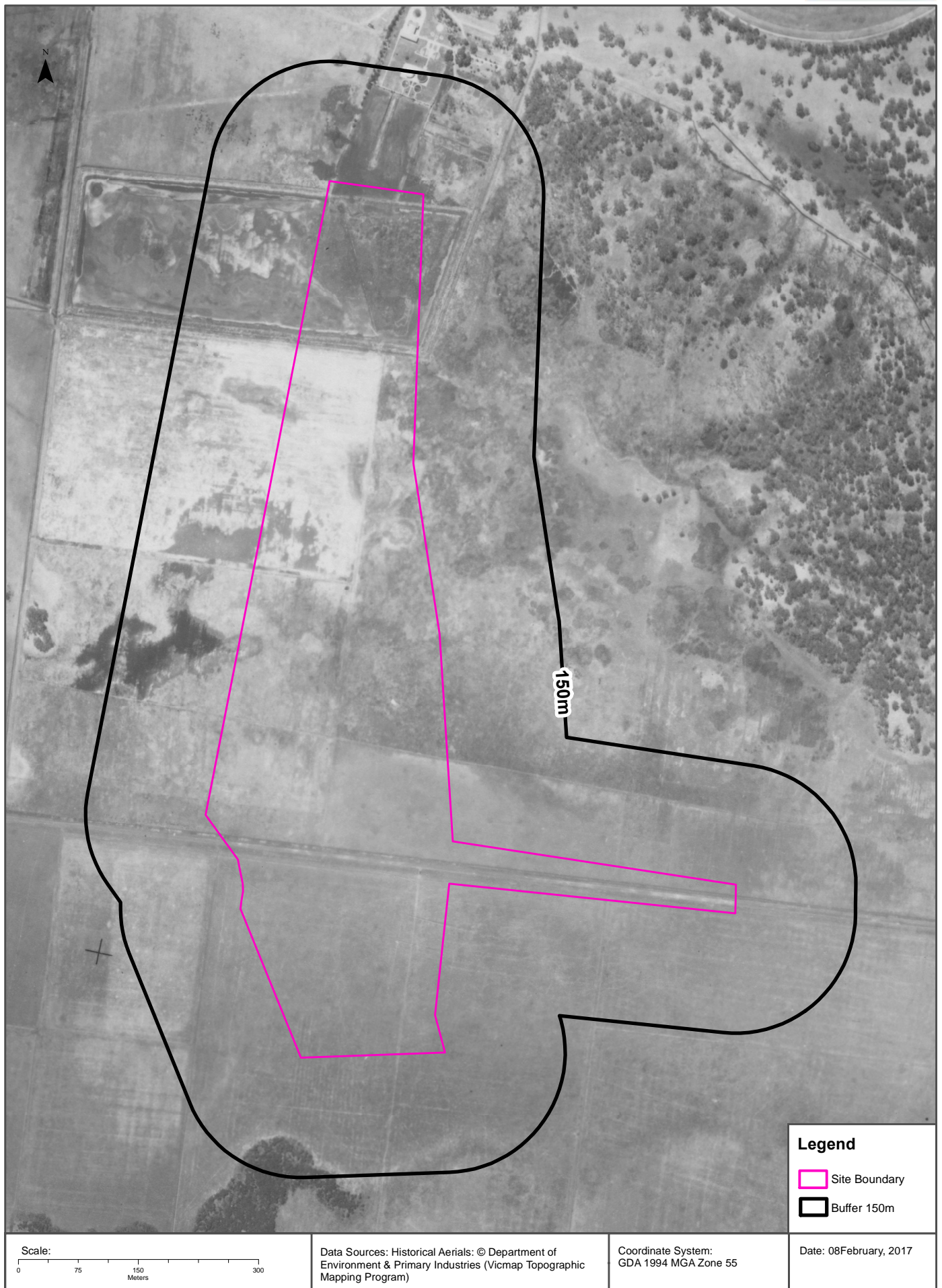
Aerial Imagery 1966

OSAR Proposed Road Alignments - Site 26 (Section 5)



Aerial Imagery 1951

OSAR Proposed Road Alignments - Site 26 (Section 5)



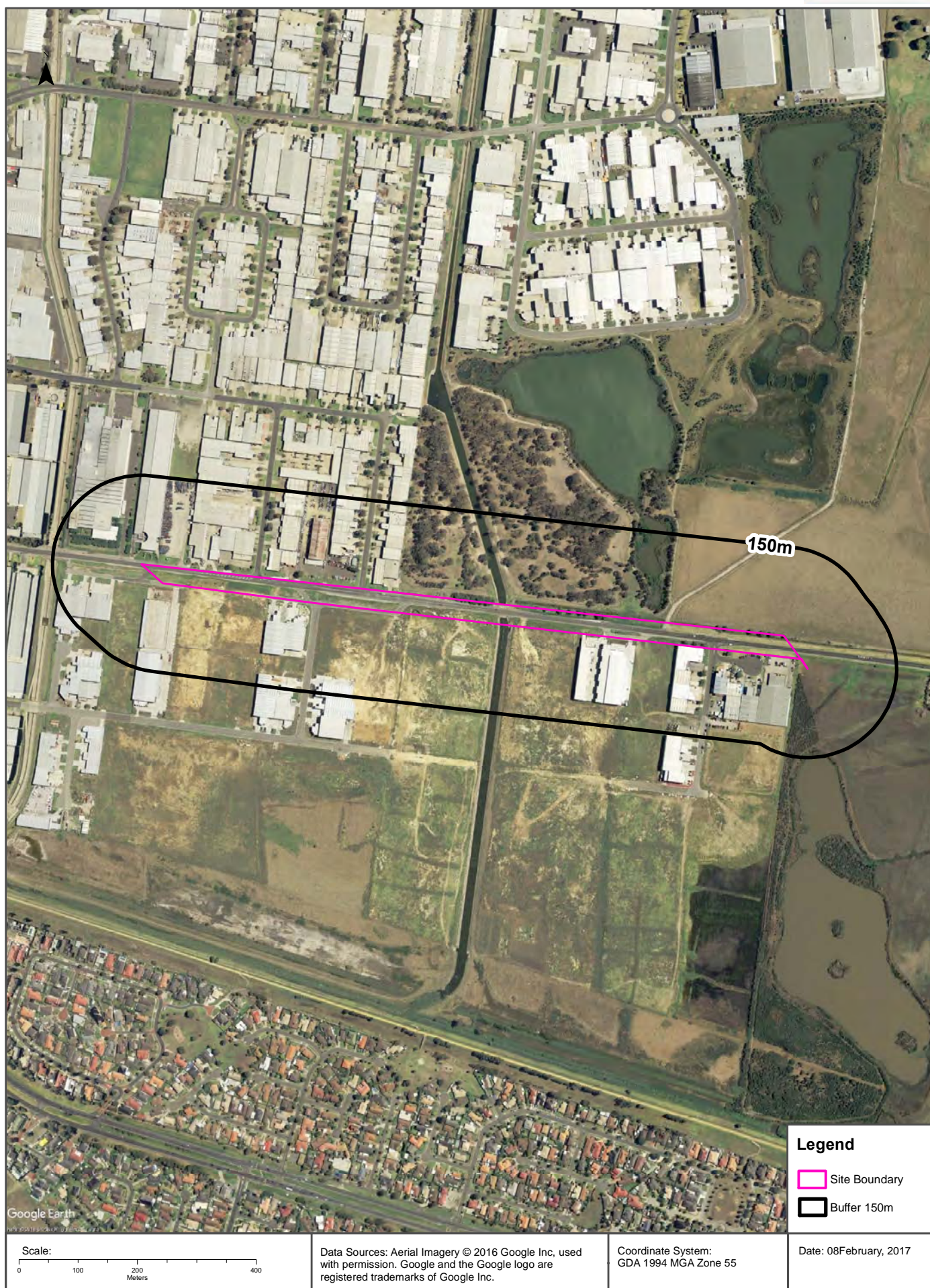
Aerial Imagery 2016

OSAR Proposed Road Alignments - Site 26 (Section 6)



Aerial Imagery 2009

OSAR Proposed Road Alignments - Site 26 (Section 6)



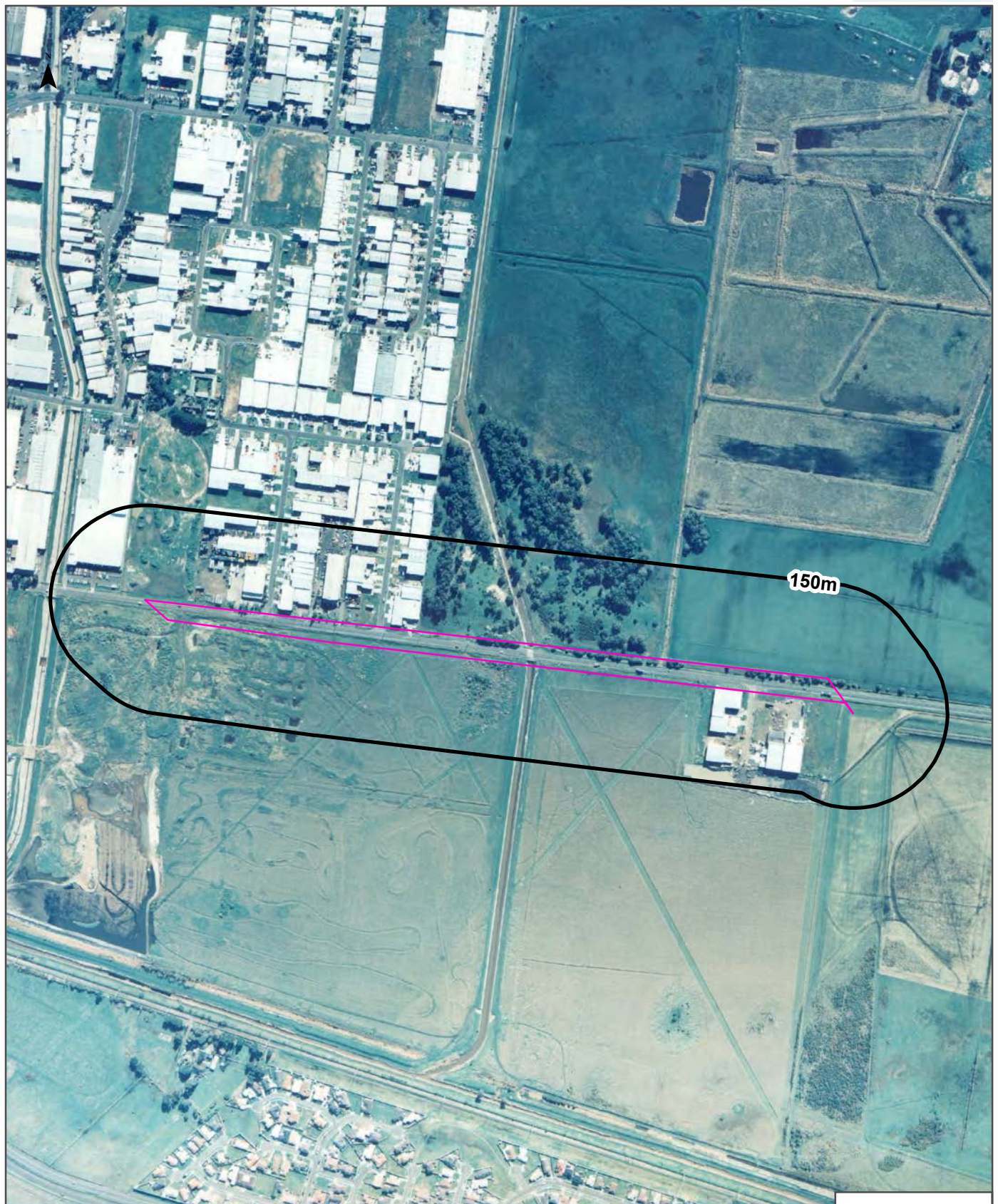
Aerial Imagery 2005

OSAR Proposed Road Alignments - Site 26 (Section 6)



Aerial Imagery 1991

OSAR Proposed Road Alignments - Site 26 (Section 6)

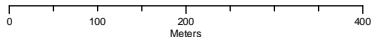


150m

Legend

- Site Boundary
- Buffer 150m

Scale:



Data Sources: Historical Aerials: © Department of Environment & Primary Industries (Vicmap Topographic Mapping Program)

Coordinate System:
GDA 1994 MGA Zone 55

Date: 08February, 2017

Aerial Imagery 1982

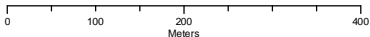
OSAR Proposed Road Alignments - Site 26 (Section 6)



Legend

-  Site Boundary
-  Buffer 150m

Scale:



Data Sources: Historical Aerials: © Department of Environment & Primary Industries (Vicmap Topographic Mapping Program)

Coordinate System:
GDA 1994 MGA Zone 55

Date: 08February, 2017

Aerial Imagery 1974

OSAR Proposed Road Alignments - Site 26 (Section 6)

