



NETWORK PRECEDENTS

Singapore MRT

Singapore



Figure N 1 Network map



Figure N 2 Station



Figure N 3 Station



Figure N 4 Station



Figure N 5 MRT elevated rail



Figure N 6 Transport infrastructure




Figure N 7 Station



Figure N 8 Station



Figure N 9 Soccer facilities under rail viaduct



Figure N 10 Soccer facilities



Figure N 11 Open space around viaduct



Figure N 12 Soccer facilities



Figure N 13 Vegetation under viaduct



Figure N 14 Station



Figure N 15 Station architecture



Figure N 16 Station



Figure N 17 Station



Figure N 18 Rail viaducts

Bangkok BTS

Thailand





Figure N 23 Plaza and station



Figure N 24 Station



Figure N 25 Elevated rail



Figure N 26 Platforms-



Figure N 27 Elevated rail



Figure N 28 Station



Figure N 29 Street entrance



Figure N 30 Station



Figure N 31 Station building to the left



Figure N 32 Elevated rail



Figure N 33 Viaduct

RandstadRail light rail

The Hague, Netherlands

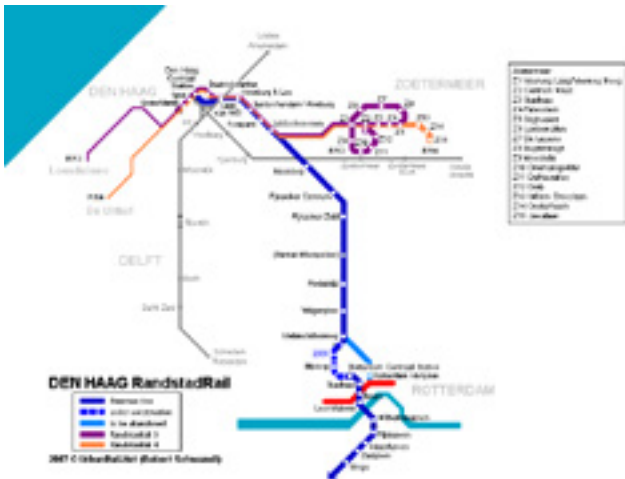


Figure N 34 Randstad Rail network



Figure N 35 Station



Figure N 36 Elevated rail




Figure N 37 Rail viaduct architecture



Figure N 38 Rail viaduct architecture



Figure N 39 Station



Figure N 40 Station



Figure N 41 Elevated rail



Figure N 42 Elevated rail



Figure N 43 Station



Figure N 44 Station

Dubai Metro

UAE



Figure N 45 Network map



Figure N 46 Elevated rail



Figure N 47 - Elevated rail structure



Figure N 48 Station



Figure N 49 Station



Figure N 50 Station



Figure N 51 Station




Figure N 52 Station interior



Figure N 53 Station



Figure N 54 Rail bridge



Figure N 55 View from elevated rail

Miami MetroRail

USA



Figure N 56 Network map



Figure N 57 Elevated rail



Figure N 58 Station



Figure N 59 Station



Figure N 60 Station




Figure N 61 Station



Figure N 62 - Artist's impression of Miami Station



Figure N 63 Elevated rail



Figure N 64 Elevated rail



Figure N 65 MPath Coconut Grove under the MetroRail



Figure N 66 MPath Dadeland under the MetroRail



Figure N 67 MPath University of Miami under the MetroRail



Figure N 68 MPath South of Brickell next to the MetroRail



Figure N 69 MPath Brickell under the MetroRail



Figure N 70 Typical Trail next to the MetroRail



Figure N 71 MPath Ponce de Leon under the MetroRail

Vancouver SkyTrain

Canada

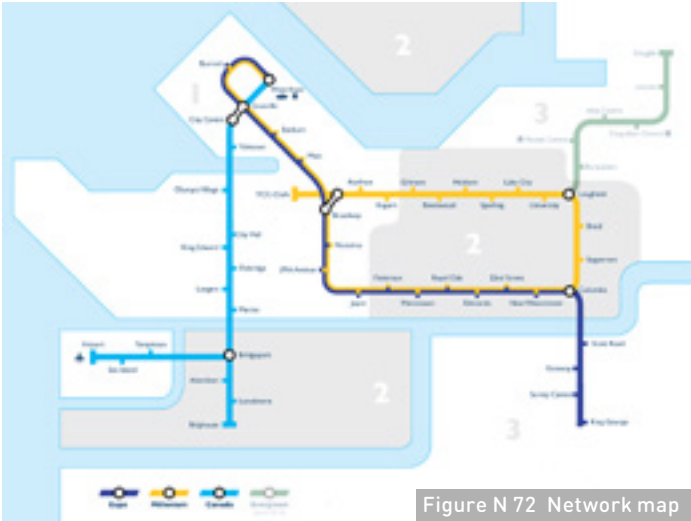


Figure N 72 Network map



Figure N 73 Elevated rail



Figure N 74 Elevated rail



Figure N 75 Station



Figure N 76 Station



Figure N 77 Station



Figure N 78 Elevated rail



Figure N 79 Station



Figure N 80 Station



Figure N 81 Station



Figure N 82 Green wall



Figure N 83 Station

Jubilee Line Extension London



Figure N 84 Stratford Station



Figure N 85 Stratford Station



Figure N 86 Stratford Station



Figure N 87 Canada Water Station



Figure N 88 Canada Water Station



Figure N 89 Canary Wharf Station




Figure N 90 Canary Wharf Station



Figure N 91 Canary Wharf Station

Jubilee Line Extension London



Figure N 92 Canary Wharf Station



Figure N 93 Canary Wharf Station



Figure N 94 North Greenwich Station



Figure N 95 London Bridge Station



Figure N 96 Westminster Station



Figure N 97 Southwark Station



Figure N 98 Southwark Station

Montreal Metro

Canada






Figure N 104 Station artwork



Figure N 105 Station architecture



Figure N 106 Station architecture




Figure N 107 Station architecture



Figure N 108 Station artwork

Montreal Metro

Canada



Figure N 109 Station architecture




Figure N 110 Station architecture



Figure N 111 Station architecture



Figure N 112 Station architecture



Figure N 113 Station architecture



Figure N 114 Station architecture



Figure N 115 Station architecture



Figure N 116 Station architecture




Figure N 117 Station artwork



Figure N 118 Platform seating



Figure N 119 Station architecture

Regional Rail Link Melbourne





Figure N 126 West Footscray Station



Figure N 127 Tottenham Station



Figure N 128 West Footscray Station

Sydney Metro Northwest Skytrain

Sydney





Figure N 132 Artist's impression of elevated station



Figure N 133 Artist's impression of commuter views



Figure N 134 Artist's impression of open space under viaduct