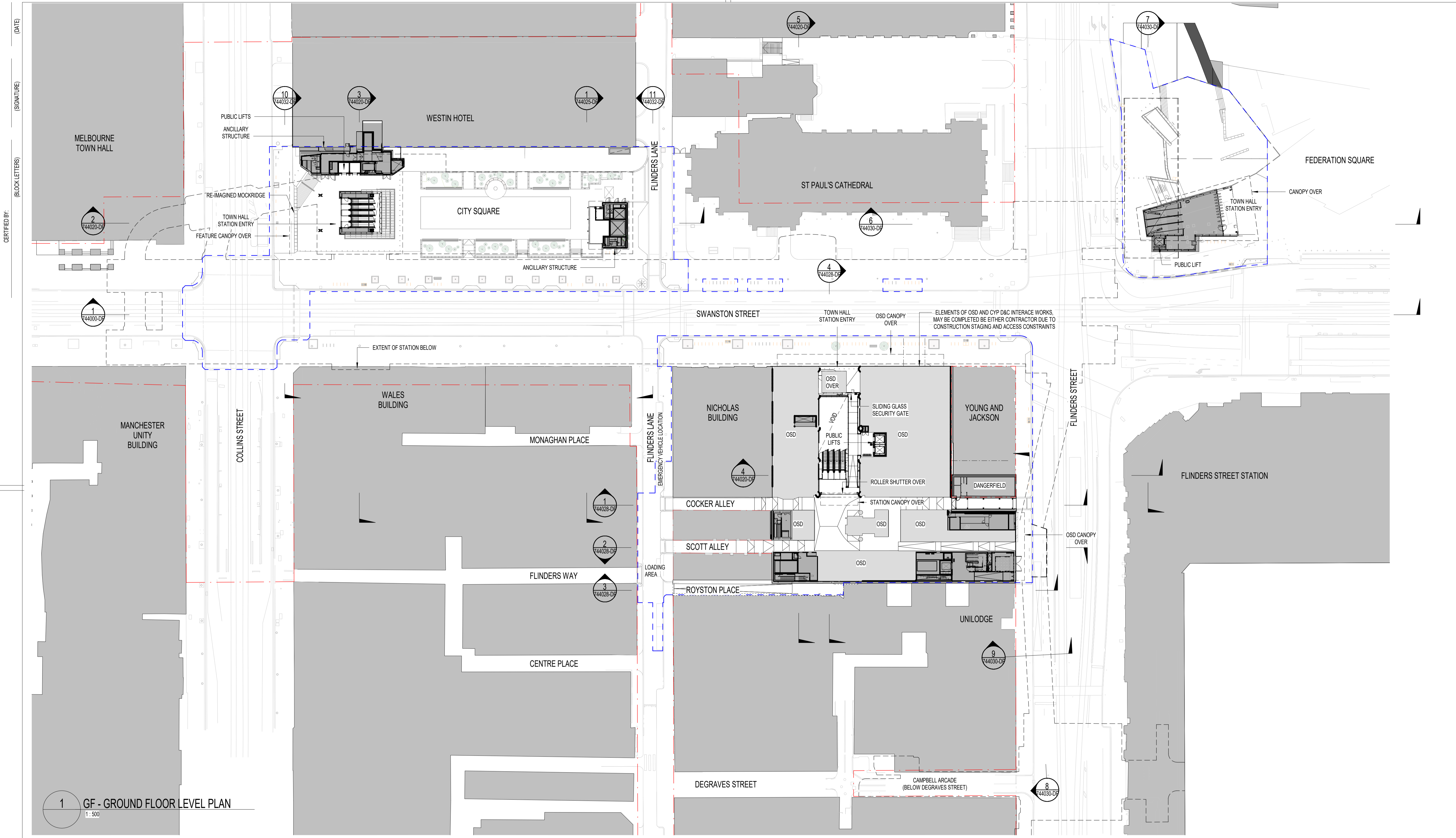


APPENDIX B CBD SOUTH PRECINCT ARCHITECTURAL PLANS AND ELEVATIONS

GF - Ground Floor Level Site Plan	TAS-CYP-CS-00-DRG-ARC-CBS-741000-DP
Ground Floor – Signage Placement Plan	TAS-CYP-CS-00-DRG-AGE-CBS-741101-DP
B1M - Basement One Mezz Level Site Plan	TAS-CYP-CS-00-DRG-ARC-CBS-741010-DP
B1 - Basement One Level Site Plan	TAS-CYP-CS-00-DRG-ARC-CBS-741020-DP
B2 - Basement Two Level Site Plan	TAS-CYP-CS-00-DRG-ARC-CBS-741030-DP
B3 – Basement Three Level Site Plan	TAS-CYP-CS-00-DRG-ARC-CBS-741040-DP
Level Four Site Plan	TAS-CYP-CS-00-DRG-ARC-CBS-741400-DP
GF - Ground Floor Level Plan - North	TAS-CYP-CS-00-DRG-ARC-CBS-742001-DP
GF - Ground Floor Level Plan - South	TAS-CYP-CS-00-DRG-ARC-CBS-742002-DP
B1M - Basement One Mezz Level Plan – North	TAS-HWW-CBS-ZWD-DRG-ARC-TSC-A742003-DP
B1M - Basement One Mezz Level Plan – South	TAS-CYP-CS-00-DRG-ARC-CBS-742004-DP
B1 – Basement One Level Plan – OSD	TAS-CYP-CS-00-DRG-ARC-CBS-742005-DP
B1 – Basement One Level Plan – North	TAS-HWW-CBS-ZWD-DRG-ARC-TSC-A742006-DP
B1 – Basement One Level Plan – South	TAS-CYP-CS-00-DRG-ARC-CBS-742007-DP
B2 – Basement Two Level Plan – OSDS	TAS-CYP-CS-00-DRG-ARC-CBS-742008-DP
B2 – Basement Two Level Plan – North	TAS-CYP-CS-00-DRG-ARC-CBS-742009-DP
B2 – Basement Two Level Plan – South	TAS-CYP-CS-00-DRG-ARC-CBS-742010-DP
B3 – Basement Three Level Plan – North	TAS-CYP-CS-00-DRG-ARC-CBS-742011-DP
B3 – Basement Three Level Plan – South	TAS-CYP-CS-00-DRG-ARC-CBS-742012-DP
North - South Long Section 1	TAS-CYP-CS-00-DRG-ARC-CBS-744000-DP

Sections 2 – 5	TAS-CYP-CS-00-DRG-ARC-CBS-744020-DP
North - South Long Section 3 - City Square	TAS-CYP-CS-00-DRG-ARC-CBS-744021-DP
East - West Cross Section 4 - City Square	TAS-CYP-CS-00-DRG-ARC-CBS-744022-DP
North - South Long Section 5 - South Box	TAS-CYP-CS-00-DRG-ARC-CBS-744023-DP
East - West Cross Section 6 - South Box	TAS-CYP-CS-00-DRG-ARC-CBS-744024-DP
OSD South Elevations	TAS-CYP-CS-00-DRG-ARC-CBS-744028-DP
North – South Cross Section Cocker Alley Looking East	TAS-HWW-CBS-ZWD-DRG-ARC-TSC-A744029-DP
Sections 6-9	TAS-CYP-CS-00-DRG-ARC-CBS-744030-DP
Royston Place and Scott Alley Sections OSD	TAS-CYP-CS-00-DRG-ARC-CBS-744031-DP
Sections 10-11	TAS-CYP-CS-00-DRG-ARC-CBS-744032-DP
North – South Swanston Street	TAS-CYP-CS-00-DRG-ARC-CBS-744033-DP
Materials Schedule	TAS-CYP-CS-00-DRG-ARC-CBS-00004-DP



1 GF - GROUND FLOOR LEVEL PLAN
1:500

LEGEND

- NOT FOR APPROVAL
- PROJECT LAND BOUNDARY
- EXTENT OF PUBLIC REALM / DESIGN RESPONSE
- EXISTING TREE RETAINED
- LAN-501 PROPOSED TREE DAY 01 EXTENT OF CANOPY

SCALE BAR
0 10 20 40m
1:500

PROJECT NORTH

KEY PLAN

DEVELOPMENT PLAN SUBMISSION

Project Drawing Number: TAS-CYP-CS-00-DRG-ARC-CBS-741000-DP
Revision: G.15

Revised By	In Serv	Rev	Date	Description	Designed	Checked	Ind. Rev.	Approv.
CYP		G.15	30/10/24	ISSUED FOR DEVELOPMENT PLAN	H+WW	CL/GB	CYP	
CYP		G.14	06/05/24	ISSUED FOR DEVELOPMENT PLAN	H+WW	CL/GB		
CYP		G.13	17/10/23	ISSUED FOR DEVELOPMENT PLAN	H+WW	hr/v/GB		
CYP		G.12	02/09/22	ISSUED FOR DEVELOPMENT PLAN	H+WW	hr/v/GB		
CYP		G.11	21/07/22	ISSUED FOR DEVELOPMENT PLAN	H+WW	hr/v/GB		
CYP		G.10	06/05/22	ISSUED FOR DEVELOPMENT PLAN	H+WW	hr/v/GB		
CYP		G.9	08/04/22	ISSUED FOR DEVELOPMENT PLAN	H+WW	hr/v/GB		

This drawing has been prepared by, or compiled from information provided by, persons other than PTV. To the maximum extent permitted by law, PTV disclaims responsibility for, and makes no representations in relation to, the completeness, accuracy or quality of any information contained in this drawing. Each user of this drawing releases PTV from all and any loss, damage, cost, expense or liability in relation to the use of, or any reliance on, this drawing or the information contained in it.

All written dimensions take precedence over scaled dimensions.

This drawing is provided only for the information of the person or organization to whom PTV provides it. It may not be provided to, or used by, any other person without PTV's prior written consent.

Consultant
Franchisee / Lessee

Cross Yarra Partnership
RAIL PROJECTS VICTORIA

ARCHITECTURAL TOWN HALL GF - GROUND FLOOR LEVEL SITE PLAN

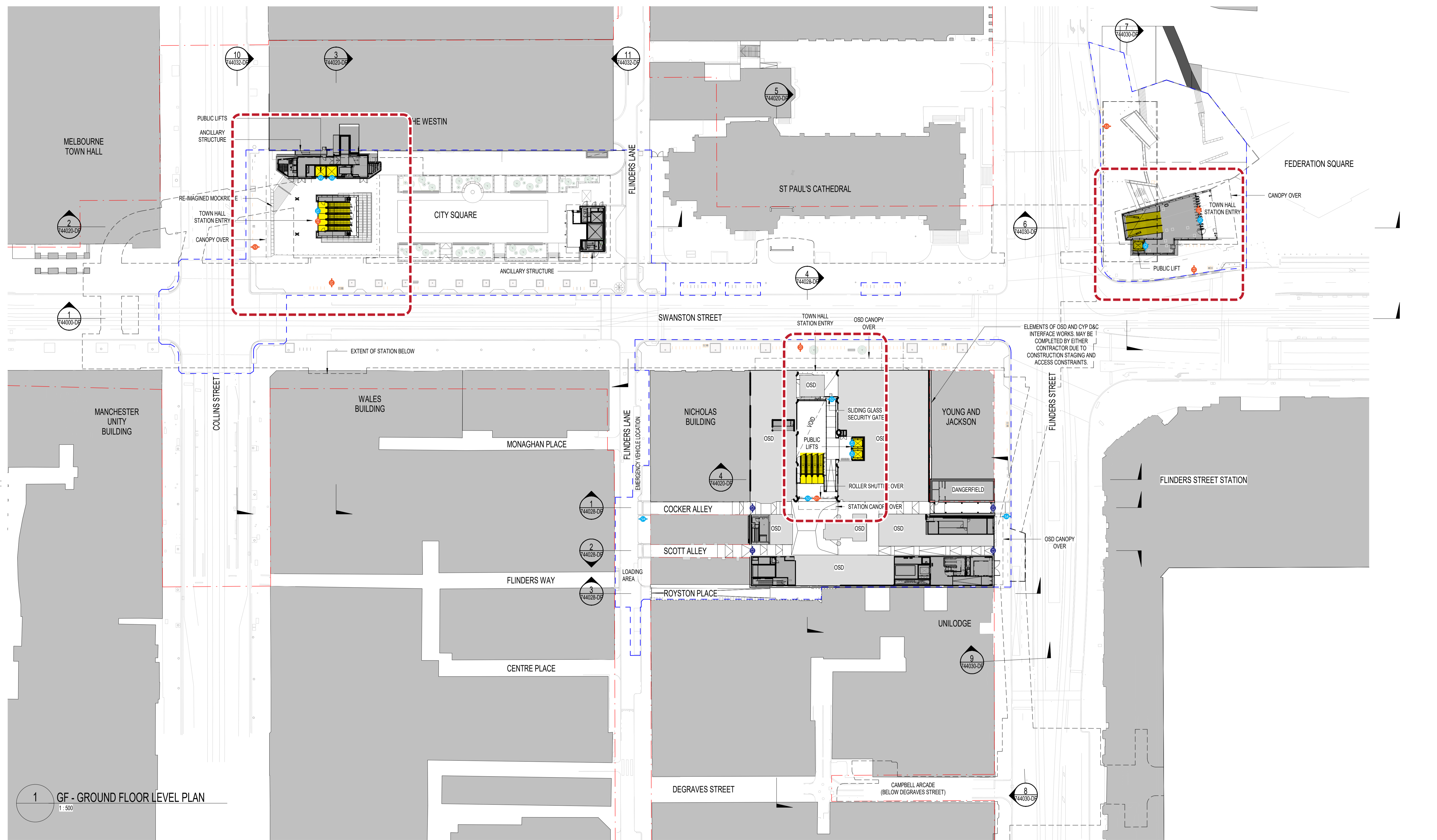
Up Location East, North, ID#
Down Location East, North, ID#
Datum

PUBLIC TRANSPORT VICTORIA PT

File Name: _____
Sheet No.: _____
In Serv: _____
Scale: 1:500
Sheet Size: A1

Drawn By: H+WW
Checked By: hr/v/GB
Approved Approver: _____
Drawing Number: _____
Revision: _____

CERTIFIED BY: (BLOCK LETTERS)
(SIGNATURE)
(DATE)




1 GF - GROUND FLOOR LEVEL PLAN
1:500

10/23/2024 12:49:05 PM

- LEGEND**
- NOT FOR APPROVAL
 - PROJECT LAND BOUNDARY
 - EXTENT OF PUBLIC REALM / DESIGN RESPONSE
 - STATION ENTRANCE
 - VERTICAL CIRCULATION
 - GATELINE

- WAYFINDING SIGNAGE**
- STATION NAME / ENTRANCE
 - LEGIBLE CITY TOTEM
 - FINGER POST DIRECTIONAL
 - LIFT IDENTIFICATION
 - SERVICE INFORMATION PID
 - PRIMARY DIRECTIONAL SIGNAGE



Revised By	In Serv	Rev	Date	Description	Designed	Checked	Ind. Rev.	Approv.
CYP		G.11	30/10/24	ISSUED FOR DEVELOPMENT PLAN	H+WW	CL/GB	CYP	
CYP		G.10	06/05/24	ISSUED FOR DEVELOPMENT PLAN	H+WW	CL/GB	CYP	
CYP		G.9	17/10/23	ISSUED FOR DEVELOPMENT PLAN	H+WW	hr/v/GB		
CYP		G.8	02/09/22	ISSUED FOR DEVELOPMENT PLAN	H+WW	hr/v/GB		
CYP		G.7	21/07/22	ISSUED FOR DEVELOPMENT PLAN	H+WW	hr/v/GB		
CYP		G.6	06/05/22	ISSUED FOR DEVELOPMENT PLAN	H+WW	hr/v/GB		
CYP		G.5	18/03/22	ISSUED FOR DEVELOPMENT PLAN	H+WW	hr/v/GB		

This drawing has been prepared by, or compiled from information provided by, persons other than PTV. To the maximum extent permitted by law, PTV disclaims responsibility for, and makes no representations in relation to, the completeness, accuracy or quality of any information contained in the drawing. Each user of the drawing releases PTV from all and any liability, damage, cost, expense or liability in relation to the use of, or any reliance on, this drawing or the information contained in it.

All written dimensions take precedence over scaled dimensions.

This drawing is provided only for the information of the person or organization to whom PTV provides it. It may not be provided to, or used by, any other person without PTV's prior written consent.

Consultant

Franchisee / Lessee

ARCHITECTURAL

TOWN HALL

GF - GROUND FLOOR - SIGNAGE PLACEMENT PLAN

Up Location East, North, ID#

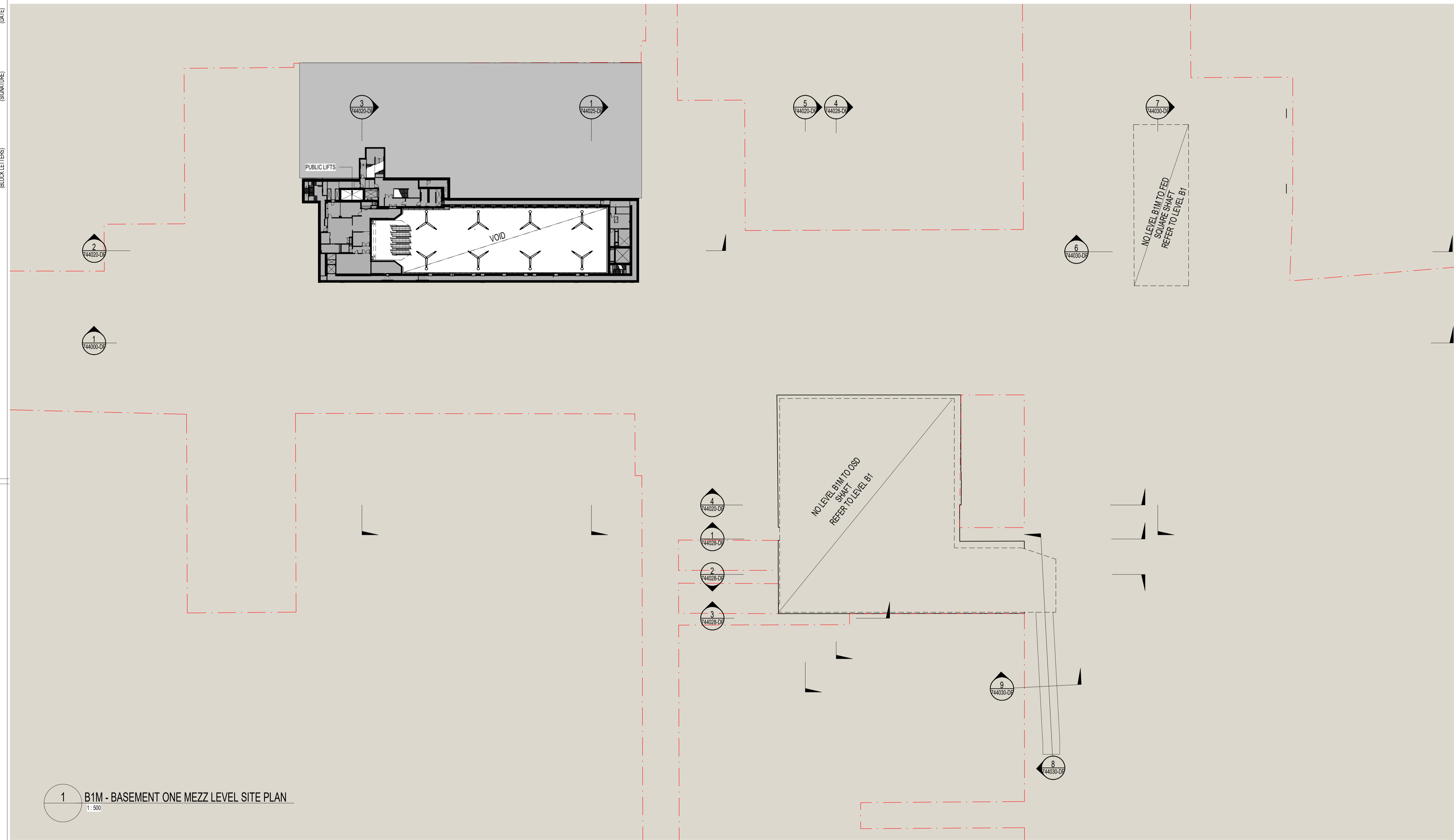
Down Location East, North, ID#

Datum

DEVELOPMENT PLAN SUBMISSION

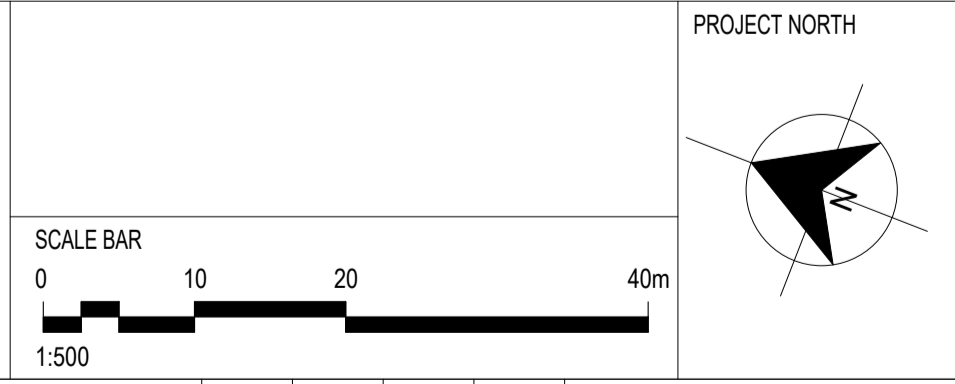
Project Drawing Number	TAS-CYP-CS-00-DRG-ARC-CBS-741101-DP	Revision	G.11
File Name		Drawn By	H+WW
Sheet No.		Checked By	hr/v/GB
In Serv		Approved Approver	
Scale	1:500	Drawing Number	
Sheet Size	A1	Revision	

CERTIFIED BY: (BLOCK LETTERS)
(SIGNATURE)
(DATE)



1 B1M - BASEMENT ONE MEZZ LEVEL SITE PLAN
1:500

LEGEND
 ■ NOT FOR APPROVAL
 - - - PROJECT LAND BOUNDARY
 - - - EXTENT OF PUBLIC REALM / DESIGN RESPONSE



DEVELOPMENT PLAN SUBMISSION

Project Drawing Number: TAS-CYP-CS-00-DRG-ARC-CBS-741010-DP
 Revision: G.10

Revised By	In Serv	Rev	Date	Description
CYP		G.10	30/10/24	ISSUED FOR DEVELOPMENT PLAN
CYP		G.9	17/10/23	ISSUED FOR DEVELOPMENT PLAN
CYP		G.8	02/09/22	ISSUED FOR DEVELOPMENT PLAN
CYP		G.7	21/07/22	ISSUED FOR DEVELOPMENT PLAN
CYP		G.6	06/05/22	ISSUED FOR DEVELOPMENT PLAN
CYP		G.5	18/03/22	ISSUED FOR DEVELOPMENT PLAN
CYP		G.4	29/01/18	ISSUED FOR DEVELOPMENT PLAN
CYP		G.3	23/11/17	ISSUED FOR DEVELOPMENT PLAN

Designed	Checked	Ind. Rev.	Approv.
H+WW	CL/GB		
H+WW	CL/GB	CYP	
H+WW	hr/v/GB		
H+WW	hr/v/GB		
H+WW	hr/v/GB		
H+WW	hr/v/GB		
H+WW	hr/v/GB		


All written dimensions take precedence over scaled dimensions.
 This drawing is provided only for the information of the person or organization to whom PTV provides it. It may not be provided to, or used by, any other person without PTV's prior written consent.

Consultant

 Franchisee / Lessee

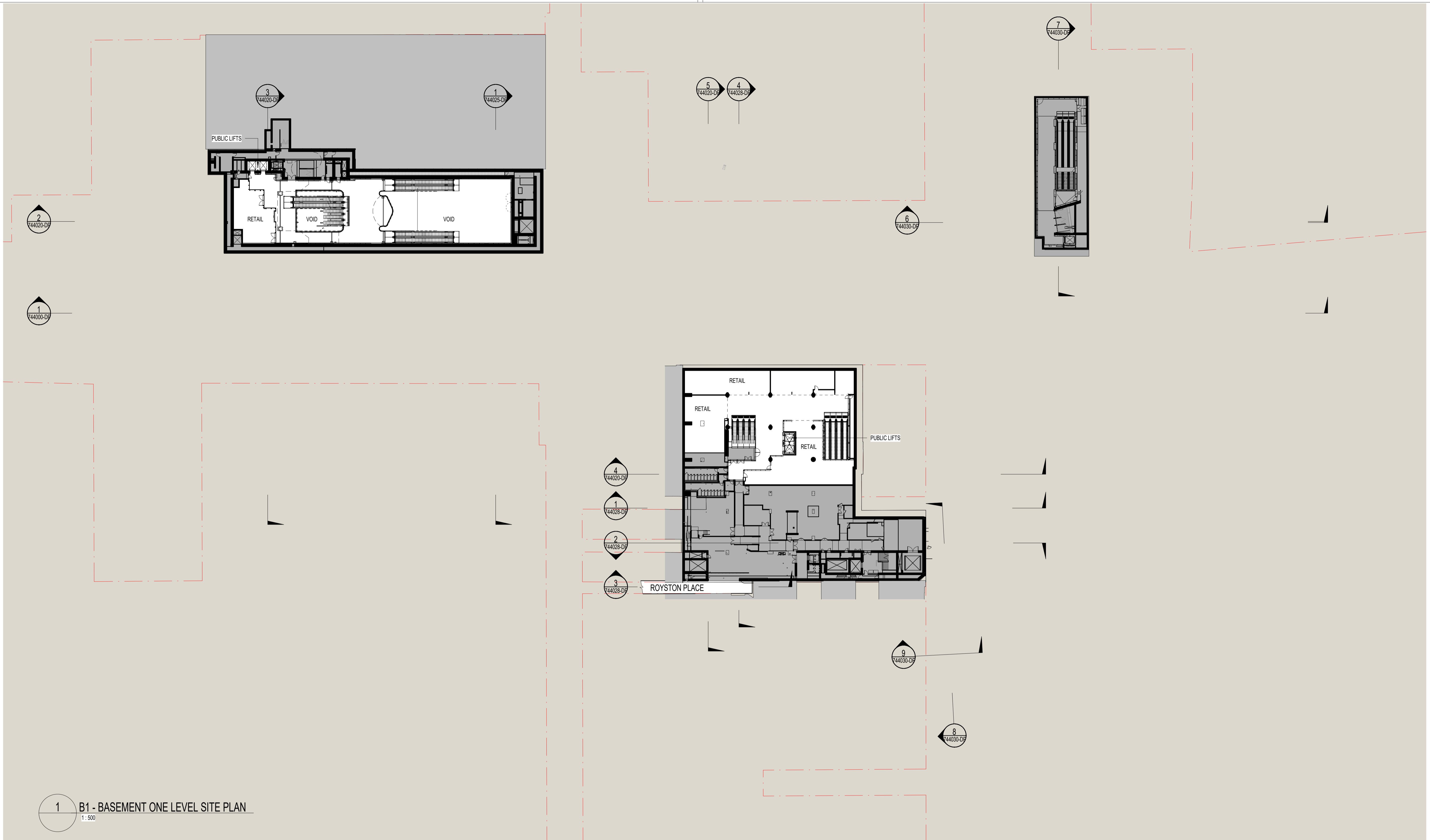

ARCHITECTURAL
TOWN HALL
 B1M - BASEMENT ONE MEZZ LEVEL SITE PLAN

Up Location East, North, ID#
 Down Location East, North, ID#
 Datum

 File Name Sheet No. In Serv Scale 1:500 Sheet Size A1	Drawn By H+WW Checked By hr/v/GB Approved Approver Drawing Number Revision	Designed By H+WW Ind. Review Approval Date Revision
--	--	--

10/29/2024 4:29:37 PM

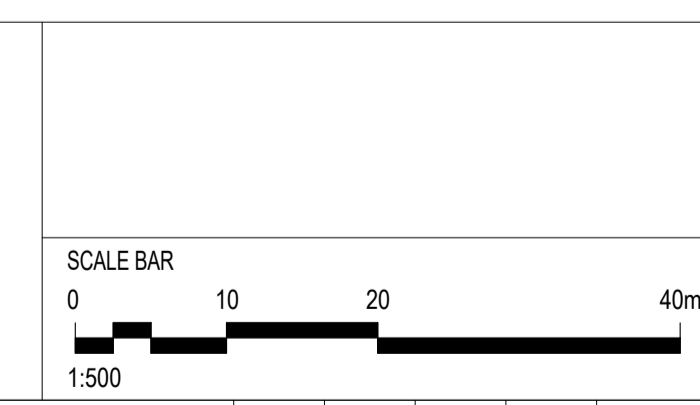
CERTIFIED BY: (BLOCK LETTERS)
 (SIGNATURE)
 (DATE)



1 B1 - BASEMENT ONE LEVEL SITE PLAN
 1:500

LEGEND

- NOT FOR APPROVAL
- PROJECT LAND BOUNDARY
- EXTENT OF PUBLIC REALM / DESIGN RESPONSE



KEY PLAN

Consultant
 Cross Yarra Partnership

Franchisee / Lessee

ARCHITECTURAL
TOWN HALL
 B1 - BASEMENT ONE LEVEL SITE PLAN

Up Location East. North. ID#	Down Location East. North. ID#	Datum
------------------------------	--------------------------------	-------

DEVELOPMENT PLAN SUBMISSION

Project Drawing Number		Revision	
TAS-CYP-CS-00-DRG-ARC-CBS-741020-DP		G.10	
	Drawn By	Designed By	
	H+WW	H+WW	
File Name	Checked By	Ind. Review	
Sheet No.	Approved Approver	Approval Date	
In Serv	Drawing Number	Revision	
Scale 1:500	Sheet Size A1		

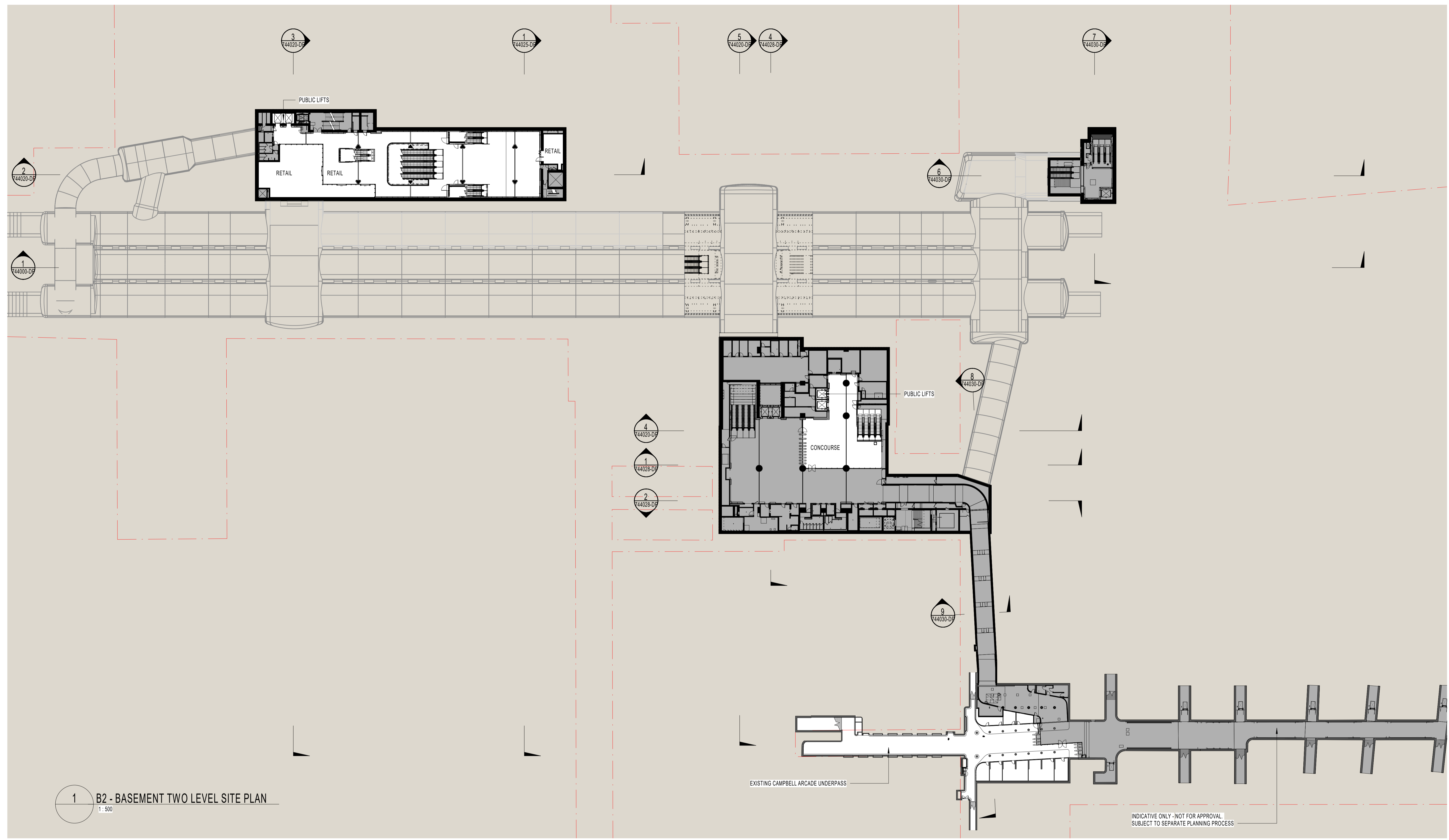
Revised By	In Serv	Rev.	Date	Description	Designed	Checked	Ind. Rev.	Approv.
CYP		G.10	30/10/24	ISSUED FOR DEVELOPMENT PLAN	H+WW	CL/GB	CYP	
CYP		G.9	17/10/23	ISSUED FOR DEVELOPMENT PLAN	H+WW	CL/GB		
CYP		G.8	02/09/22	ISSUED FOR DEVELOPMENT PLAN	H+WW	CL/GB		
CYP		G.7	21/07/22	ISSUED FOR DEVELOPMENT PLAN	H+WW	hr/v/GB		
CYP		G.6	06/05/22	ISSUED FOR DEVELOPMENT PLAN	H+WW	hr/v/GB		
CYP		G.5	18/03/22	ISSUED FOR DEVELOPMENT PLAN	H+WW	hr/v/GB		
CYP		G.4	21/11/17	ISSUED FOR DEVELOPMENT PLAN	H+WW	hr/v/GB		

This drawing has been prepared by, or compiled from information provided by, persons other than PTV. To the maximum extent permissible by law, PTV does not accept responsibility for, and makes no representations in relation to, the completeness, accuracy or quality of any information contained in this drawing. Each user of the drawing releases PTV from all and any loss, damage, cost, expense or liability in relation to the use of, or any reliance on, this drawing or the information contained in it.

All written dimensions take precedence over scaled dimensions.

This drawing is provided only for the information of the person or organization to whom PTV provides it. It may not be provided to, or used by, any other person without PTV's prior written consent.

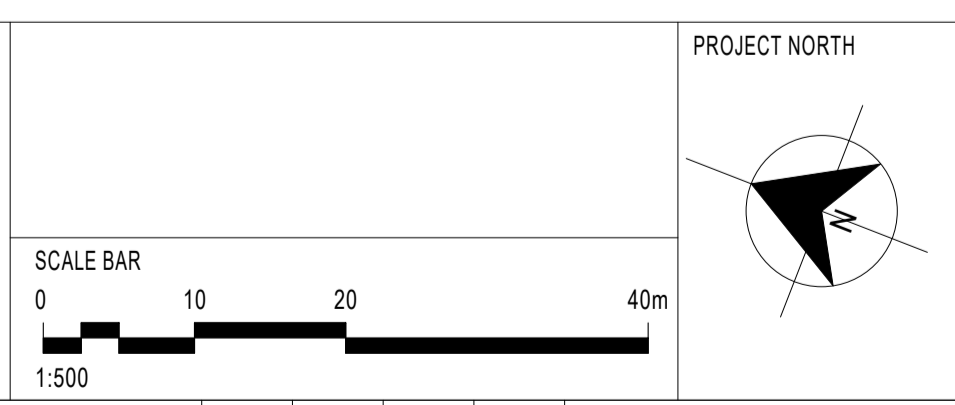
10/29/2024 4:38:30 PM



1 B2 - BASEMENT TWO LEVEL SITE PLAN
1:500

INDICATIVE ONLY - NOT FOR APPROVAL
SUBJECT TO SEPARATE PLANNING PROCESS

- LEGEND**
- NOT FOR APPROVAL
 - PROJECT LAND BOUNDARY
 - EXTENT OF PUBLIC REALM / DESIGN RESPONSE



KEY PLAN

**DEVELOPMENT PLAN
SUBMISSION**

Project Drawing Number: TAS-CYP-CS-00-DRG-ARC-CBS-741030-DP
Revision: G.7

Revised By	In Serv	Rev	Date	Description	Designed	Checked	Ind. Rev.	Approv.
CYP		G.7	17/10/23	ISSUED FOR DEVELOPMENT PLAN	H+WW	CL/PS		
CYP		G.6	08/09/23	ISSUED FOR DEVELOPMENT PLAN	H+WW	CL/GB		
CYP		G.5	02/09/22	ISSUED FOR DEVELOPMENT PLAN	H+WW	CL/GB		
CYP		G.4	21/07/22	ISSUED FOR DEVELOPMENT PLAN	H+WW	hr/v/GB		
CYP		G.3	06/05/22	ISSUED FOR DEVELOPMENT PLAN	H+WW	hr/v/GB		
CYP		G.2	18/03/22	ISSUED FOR DEVELOPMENT PLAN	H+WW	hr/v/GB		
CYP		G.1	24/01/18	ISSUED FOR DEVELOPMENT PLAN	H+WW	hr/v/GB		

This drawing has been prepared by, or compiled from information provided by, persons other than PTV. To the maximum extent permitted by law, PTV disclaims any responsibility for, and makes no representations in relation to, the completeness, accuracy or quality of any information contained in this drawing. Each user of this drawing releases PTV from all and any loss, damage, cost, expense or liability in relation to the use of, or any reliance on, this drawing or the information contained in it.

All written dimensions take precedence over scaled dimensions.

This drawing is provided only for the information of the person or organization to whom PTV provides it. It may not be provided to, or used by, any other person without PTV's prior written consent.

Consultant

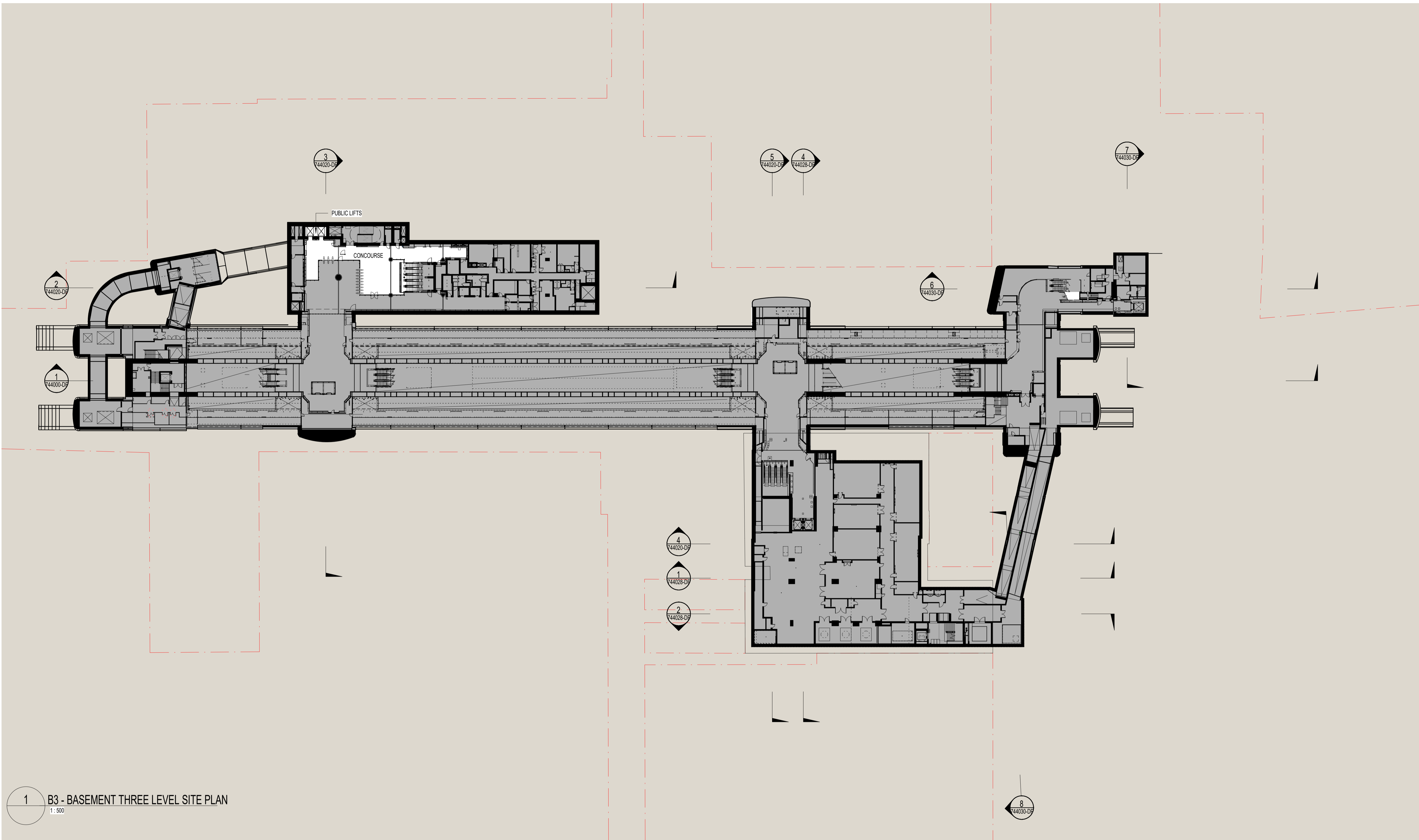
Franchisee / Lessee

**ARCHITECTURAL
TOWN HALL
B2 - BASEMENT TWO LEVEL SITE PLAN**

Up Location East. North. ID#	Down Location East. North. ID#	Datum
------------------------------	--------------------------------	-------

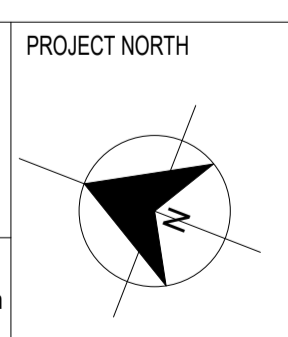
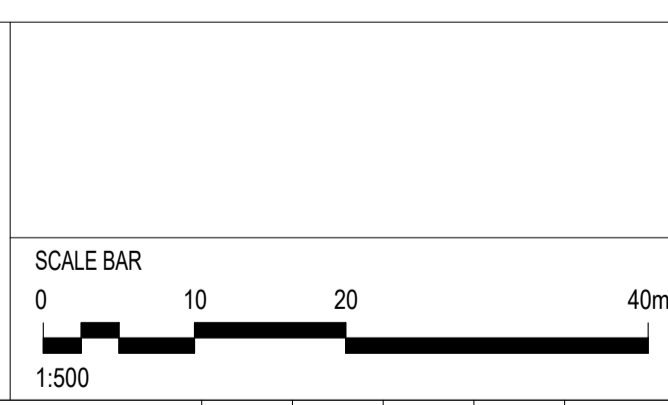
	Drawn By H+WW	Designed By H+WW
	Checked By CL / PS	Ind. Review
File Name	Approved Approver	Approval Date
Sheet No.	Drawing Number	Revision
In Serv	Scale 1:500	Sheet Size A1

CERTIFIED BY: (BLOCK LETTERS) (SIGNATURE) (DATE)



1 B3 - BASEMENT THREE LEVEL SITE PLAN
1:500

- LEGEND**
- NOT FOR APPROVAL
 - PROJECT LAND BOUNDARY
 - EXTENT OF PUBLIC REALM / DESIGN RESPONSE



KEY PLAN

DEVELOPMENT PLAN SUBMISSION

Project Drawing Number: TAS-CYP-CS-00-DRG-ARC-CBS-741040-DP
Revision: G.6

Revised By	In Serv	Rev	Date	Description	Designed	Checked	Ind. Rev.	Approv.
CYP		G.6	30/10/24	ISSUED FOR DEVELOPMENT PLAN	H+WW			
CYP		G.5	17/10/23	ISSUED FOR DEVELOPMENT PLAN	H+WW	hr/v/GB		
CYP		G.4	21/07/22	ISSUED FOR DEVELOPMENT PLAN	H+WW	hr/v/GB		
CYP		G.3	06/05/22	ISSUED FOR DEVELOPMENT PLAN	H+WW	hr/v/GB		
CYP		G.2	18/03/22	ISSUED FOR DEVELOPMENT PLAN	H+WW	hr/v/GB		
CYP		G.1	24/01/18	ISSUED FOR DEVELOPMENT PLAN	H+WW	hr/v/GB		

This drawing has been prepared by, or compiled from information provided by, persons other than PTV. To the maximum extent permissible by law, PTV disclaims responsibility for, and makes no representations in relation to, the completeness, accuracy or quality of any information contained in this drawing. Each user of the drawing releases PTV from all and any loss, damage, cost, expense or liability in relation to the use of, or any reliance on, this drawing or the information contained in it.

All written dimensions take precedence over scaled dimensions.

This drawing is provided only for the information of the person or organization to whom PTV provides it. It may not be provided to, or used by, any other person without PTV's prior written consent.

Consultant

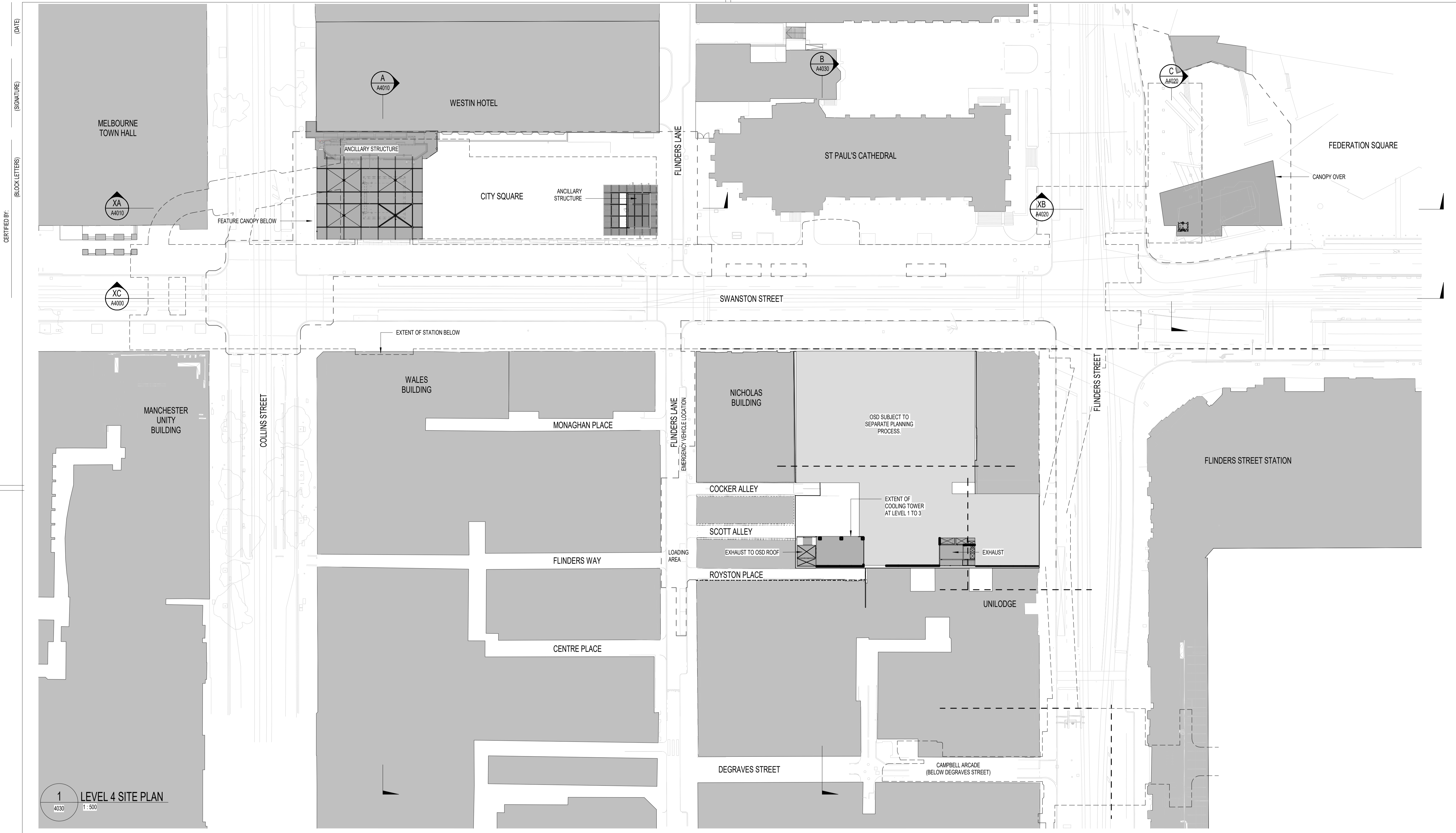
Franchisee / Lessee

ARCHITECTURAL
TOWN HALL
B3 - BASEMENT THREE LEVEL SITE PLAN

Up Location East, North, ID#	Down Location East, North, ID#	Datum
------------------------------	--------------------------------	-------

File Name	Drawn By H+WW	Designed By H+WW
Sheet No.	Checked By hr/v/GB	Ind. Review
In Serv	Approved Approver	Approval Date
Scale 1:500	Sheet Size A1	Drawing Number
		Revision

10/29/2024 4:48:44 PM



1 LEVEL 4 SITE PLAN
4030 1:500

CERTIFIED BY: (BLOCK LETTERS) (SIGNATURE) (DATE)

- LEGEND**
- NOT FOR APPROVAL
 - PROJECT LAND BOUNDARY
 - EXTENT OF PUBLIC REALM / DESIGN RESPONSE



DEVELOPMENT PLAN SUBMISSION

Project Drawing Number: TAS-CYP-CS-00-DRG-ARC-CBS-741400-DP
Revision: G.4

Revised By	In Serv	Rev	Date	Description	Designed	Checked	Ind. Rev.	Approv.
CYP		G.4	30/10/24	ISSUED FOR DEVELOPMENT PLAN	CL	PS		
CYP		G.3	06/05/24	ISSUED FOR DEVELOPMENT PLAN	CL	PS		
CYP		G.2	17/10/23	ISSUED FOR DEVELOPMENT PLAN	CL	PS		
CYP		G.1	21/07/22	ISSUED FOR DEVELOPMENT PLAN	CL	PS		

This drawing has been prepared by, or compiled from information provided by, persons other than PTV. To the maximum extent permitted by law, PTV does not accept responsibility for, and makes no representations in relation to, the completeness, accuracy or quality of any information contained in this drawing. Each user of the drawing releases PTV from all and any loss, damage, cost, expense or liability in relation to the use of, or any reliance on, this drawing or the information contained in it.

All written dimensions take precedence over scaled dimensions.

This drawing is provided only for the information of the person or organization to whom PTV provides it. It may not be provided to, or used by, any other person without PTV's prior written consent.

Consultant: Cross Yarra Partnership

Franchisee / Lessee:

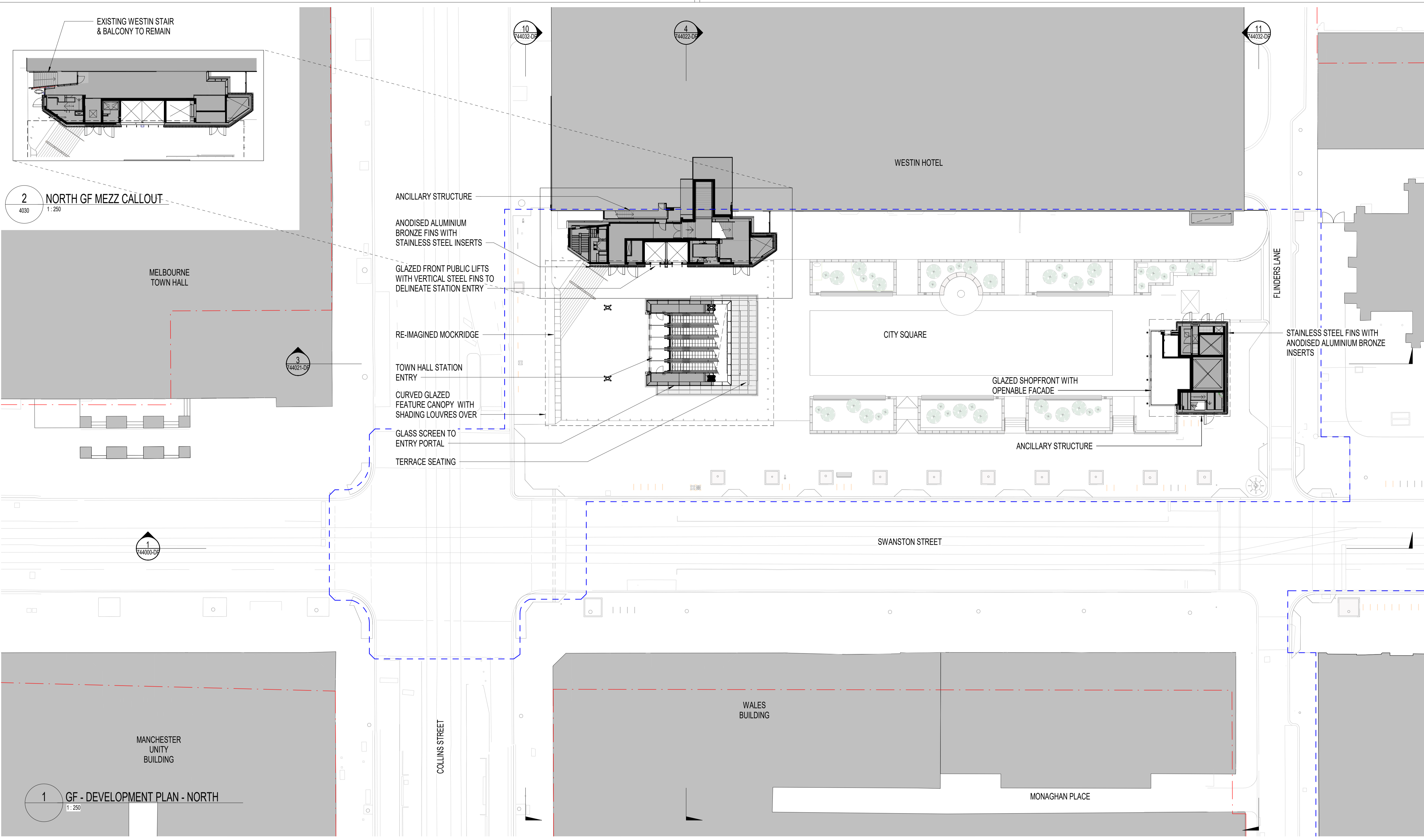
**ARCHITECTURAL
CBD SOUTH
LEVEL FOUR SITE PLAN**

Up Location East. North. ID#	Down Location East. North. ID#	Datum
------------------------------	--------------------------------	-------

PUBLIC TRANSPORT VICTORIA PT		Drawn By	Designed By
		Checked By	Ind. Review
File Name		Approved	Approval Date
Sheet No.		Approver	
In Serv		Drawing Number	Revision
Scale 1:500	Sheet Size A1		

10/29/2024 4:57:27 PM

CERTIFIED BY: (BLOCK LETTERS) (SIGNATURE) (DATE)

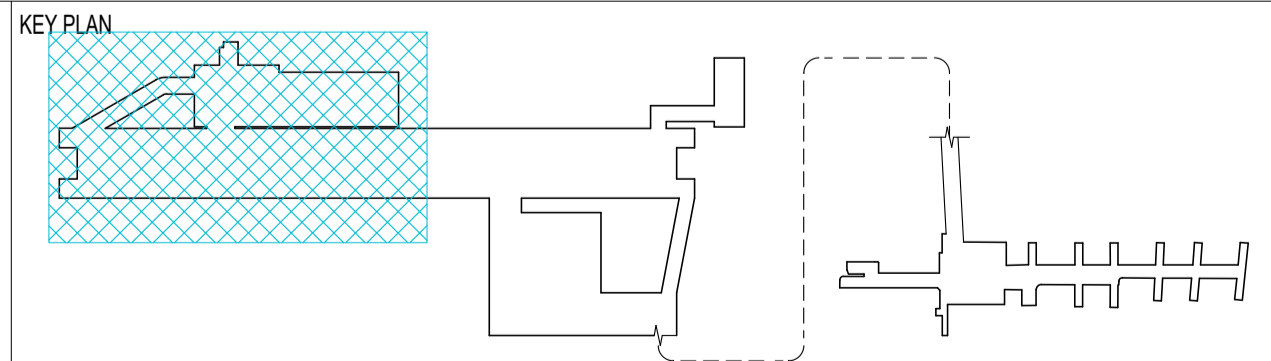
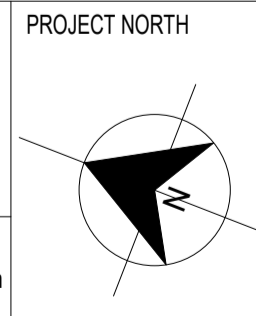
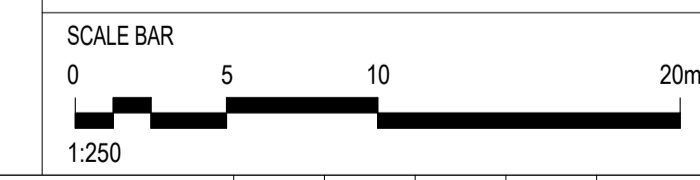


2 NORTH GF MEZZ CALLOUT
4030 1:250

1 GF - DEVELOPMENT PLAN - NORTH
1:250

LEGEND

- NOT FOR APPROVAL
- PROJECT LAND BOUNDARY
- EXTENT OF PUBLIC REALM / DESIGN RESPONSE
- EXISTING TREE RETAINED
- LAN-501 PROPOSED TREE DAY 01 EXTENT OF CANOPY



DEVELOPMENT PLAN SUBMISSION

Project Drawing Number: TAS-CYP-CS-00-DRG-ARC-CBS-742001-DP
Revision: G.11

Revised By	In Serv	Rev	Date	Description	Designed	Checked	Ind. Rev.	Approv.
CYP		G.11	30/10/24	ISSUED FOR DEVELOPMENT PLAN	H+WW	CL/GB	CYP	
CYP		G.10	06/05/24	ISSUED FOR DEVELOPMENT PLAN	H+WW	CL/GB		
CYP		G.9	17/10/23	ISSUED FOR DEVELOPMENT PLAN	H+WW	hr/v/GB		
CYP		G.8	02/09/22	ISSUED FOR DEVELOPMENT PLAN	H+WW	hr/v/GB		
CYP		G.7	21/07/22	ISSUED FOR DEVELOPMENT PLAN	H+WW	hr/v/GB		
CYP		G.6	06/05/22	ISSUED FOR DEVELOPMENT PLAN	H+WW	hr/v/GB		
CYP		G.5	18/03/22	ISSUED FOR DEVELOPMENT PLAN	H+WW	hr/v/GB		

This drawing has been prepared by, or compiled from information provided by, persons other than PTV. To the maximum extent permitted by law, PTV disclaims any responsibility for, and makes no representations in relation to, the completeness, accuracy or quality of any information contained in this drawing. Each user of this drawing releases PTV from all and any loss, damage, cost, expense or liability in relation to the use of, or any reliance on, this drawing or the information contained in it.

All written dimensions take precedence over scaled dimensions.

This drawing is provided only for the information of the person or organization to whom PTV provides it. It may not be provided to, or used by, any other person without PTV's prior written consent.

Consultant

Franchisee / Lessee

ARCHITECTURAL

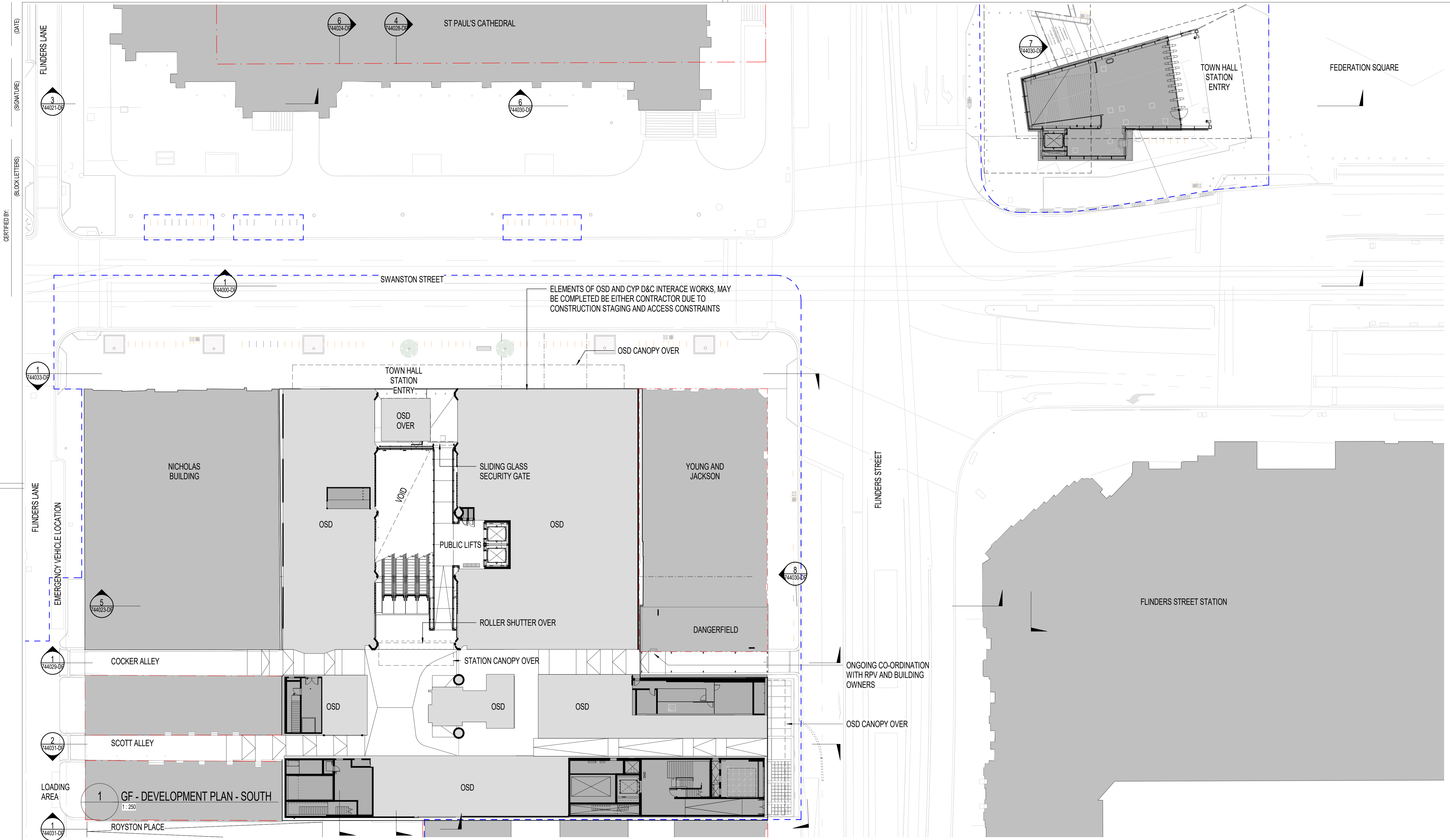
TOWN HALL

GF - GROUND FLOOR LEVEL PLAN - NORTH

Up Location East. North. ID#	Down Location East. North. ID#	Datum

File Name	Sheet No.	In Serv	Scale	As indicated	Sheet Size	A1
Drawn By	H+WW	Checked By	hr/v/GB	Approved Approver	Drawing Number	Revision
Designed By	H+WW	Ind. Review		Approval Date		

10/29/2024 5:26:17 PM



CERTIFIED BY: (SIGNATURE)
(BLOCK LETTERS)
(DATE)

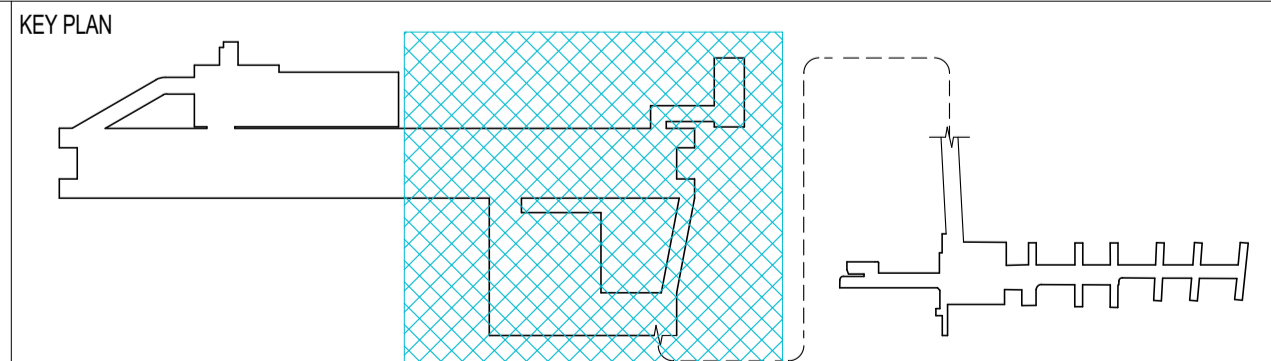
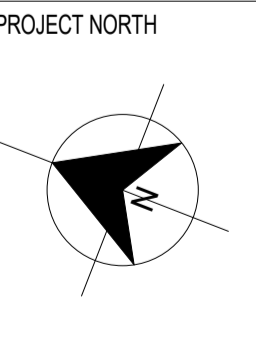
LEGEND

- NOT FOR APPROVAL
- PROJECT LAND BOUNDARY
- EXTENT OF PUBLIC REALM / DESIGN RESPONSE
- EXISTING TREE RETAINED
- LAN-501 PROPOSED TREE DAY 01 EXTENT OF CANOPY

SCALE BAR

0 5 10 20m

1:250



DEVELOPMENT PLAN SUBMISSION

Project Drawing Number: TAS-CYP-CS-00-DRG-ARC-CBS-742002-DP
Revision: G.15

9/05/2024 9:46:23 PM

Revised By	In Serv	Rev	Date	Description	Designed	Checked	Ind. Rev.	Approv.
CYP	G.15	06/05/24		ISSUED FOR DEVELOPMENT PLAN	H+WW	CL/GB		
CYP	G.14	17/10/23		ISSUED FOR DEVELOPMENT PLAN	H+WW	CL/GB		
CYP	G.13	02/09/22		ISSUED FOR DEVELOPMENT PLAN	H+WW	CL/GB		
CYP	G.12	21/07/22		ISSUED FOR DEVELOPMENT PLAN	H+WW	hr/v/GB		

This drawing has been prepared by, or compiled from information provided by, persons other than PTV. To the maximum extent permitted by law, PTV does not accept responsibility for, and makes no representations in relation to, the completeness, accuracy or quality of any information contained in this drawing. Each user of the drawing releases PTV from all and any liability, damage, cost, expense or liability in relation to the use of, or any reliance on, this drawing or the information contained in it.

All written dimensions take precedence over scaled dimensions.

This drawing is provided only for the information of the person or organization to whom PTV provides it. It may not be provided to, or used by, any other person without PTV's prior written consent.

Consultant

Franchisee / Lessee

ARCHITECTURAL

TOWN HALL

GF - GROUND FLOOR LEVEL PLAN - SOUTH

DEVELOPMENT PLAN

Up Location East, North, ID#
Down Location East, North, ID#
Datum

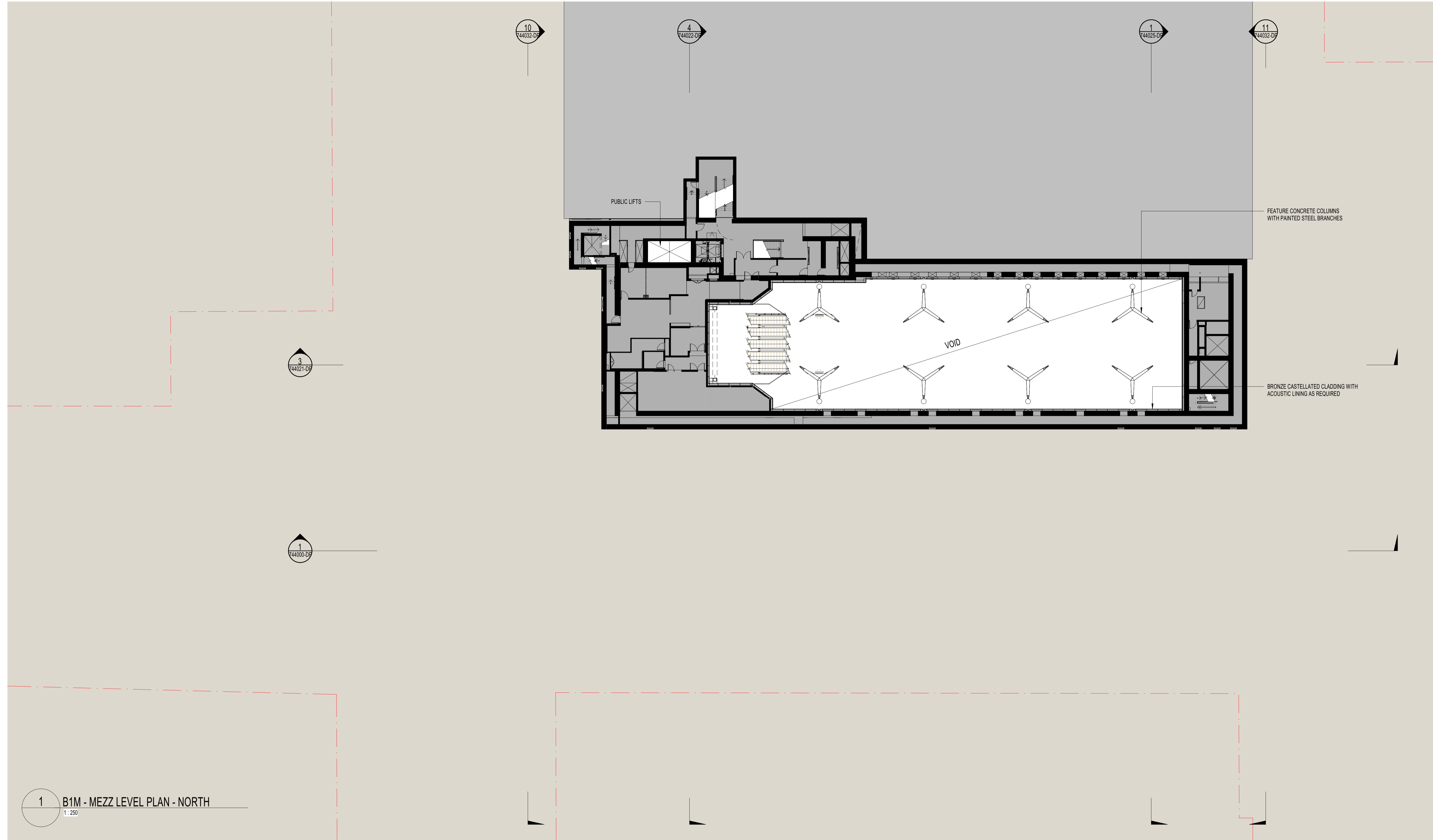
PUBLIC TRANSPORT VICTORIA PT

Drawn By: H+WW
Checked By: CL/GB
Approved Approver
Drawing Number

Designed By: H+WW
Ind. Review
Approval Date
Revision

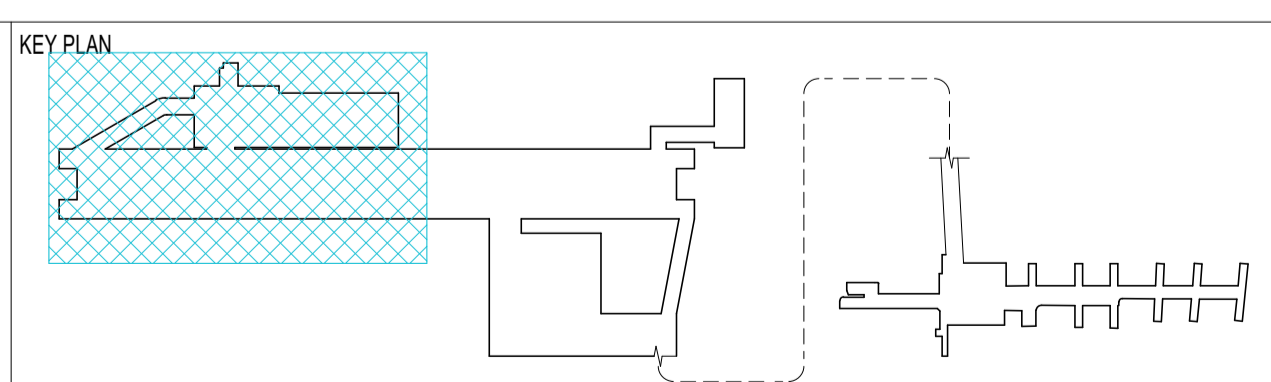
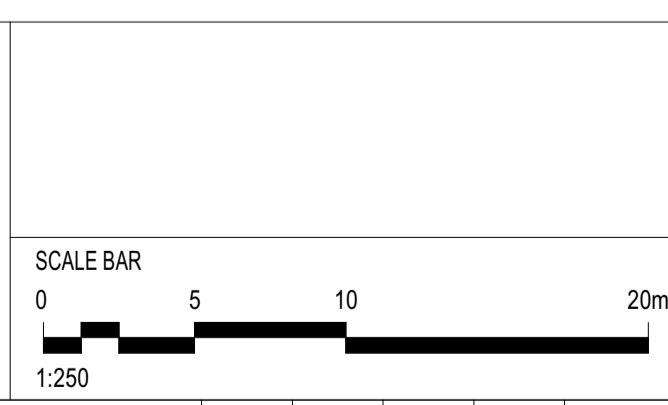
Scale: As indicated
Sheet Size: A1

CERTIFIED BY: (BLOCK LETTERS)
(SIGNATURE)
(DATE)



1 B1M - MEZZ LEVEL PLAN - NORTH
1:250

- LEGEND**
- NOT FOR APPROVAL
 - PROJECT LAND BOUNDARY
 - EXTENT OF PUBLIC REALM / DESIGN RESPONSE



DEVELOPMENT PLAN SUBMISSION

Revised By	In Serv	Rev	Date	Description	Designed	Checked	Ind. Rev.	Approv.
CYP		G.4	02/09/22	ISSUED FOR DEVELOPMENT PLAN	H+WW	CL/GB		
CYP		G.3	21/07/22	ISSUED FOR DEVELOPMENT PLAN	H+WW	hr/v/GB		
CYP		G.2	06/05/22	ISSUED FOR DEVELOPMENT PLAN	H+WW	hr/v/GB		
CYP		G.1	18/03/22	ISSUED FOR DEVELOPMENT PLAN	H+WW	hr/v/GB		

This drawing has been prepared by, or compiled from information provided by, persons other than PTV. To the maximum extent permissible by law, PTV disclaims responsibility for, and makes no representations in relation to, the completeness, accuracy or quality of any information contained in this drawing. Each user of this drawing releases PTV from all and any loss, damage, cost, expense or liability in relation to the use of, or any reliance on, this drawing or the information contained in it.

All written dimensions take precedence over scaled dimensions.

This drawing is provided only for the information of the person or organisation to whom PTV provides it. It may not be provided to, or used by, any other person without PTV's prior written consent.

Consultant

Franchisee / Lessee

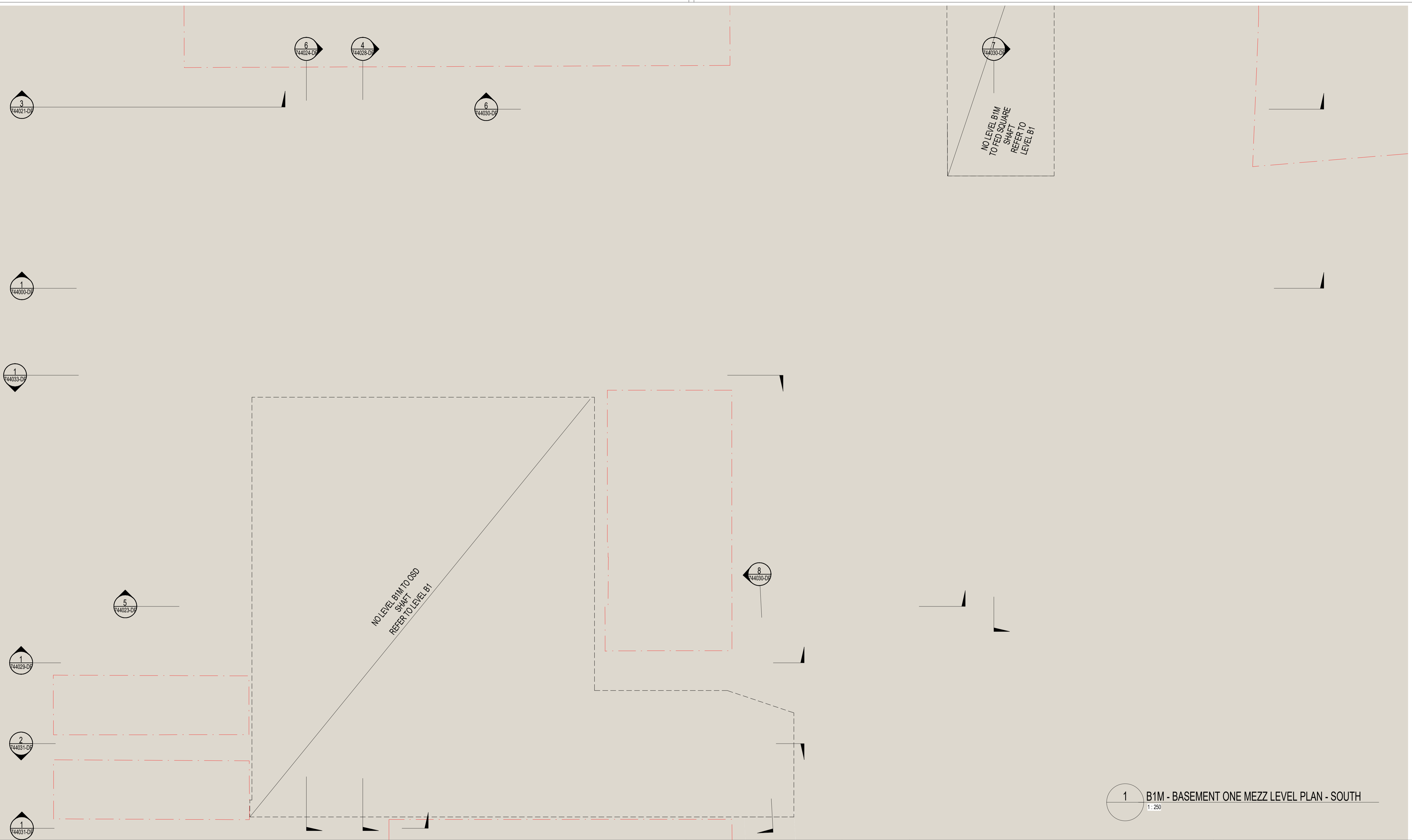
ARCHITECTURAL
TOWN HALL
B1M - BASEMENT ONE MEZZ LEVEL PLAN - NORTH
DEVELOPMENT PLANS

Up Location East. North. ID#	Down Location East. North. ID#	Datum
------------------------------	--------------------------------	-------

Project Drawing Number		Revision	
TAS-HWW-CBS-ZWD-DRG-ARC-TSC-A742003-DP		G.4	
File Name	Sheet No.	Drawn By	Designed By
		H+WW	H+WW
In Serv	Scale	Checked By	Ind. Review
	As indicated	CL/GB	
Sheet Size	A1	Approved	Approval Date
		Drawing Number	Revision

1/09/2022 9:29:54 PM


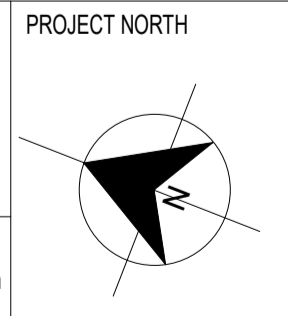
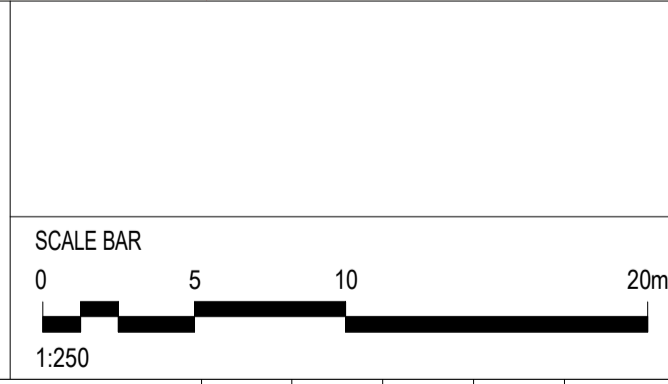
CERTIFIED BY: (BLOCK LETTERS)
(SIGNATURE)
(DATE)



1 B1M - BASEMENT ONE MEZZ LEVEL PLAN - SOUTH
1:250

LEGEND

- NOT FOR APPROVAL
- PROJECT LAND BOUNDARY
- EXTENT OF PUBLIC REALM / DESIGN RESPONSE



DEVELOPMENT PLAN SUBMISSION

Project Drawing Number: TAS-CYP-CS-00-DRG-ARC-CBS-742004-DP
Revision: G.3

Revised By	In Serv	Rev	Date	Description	Designed	Checked	Ind. Rev.	Approv.
CYP		G.3	21/07/22	ISSUED FOR DEVELOPMENT PLAN	H+WW	hr/v/GB		
CYP		G.2	06/05/22	ISSUED FOR DEVELOPMENT PLAN	H+WW	hr/v/GB		
CYP		G.1	18/03/22	ISSUED FOR DEVELOPMENT PLAN	H+WW	hr/v/GB		

This drawing has been prepared by, or compiled from information provided by, persons other than PTV. To the maximum extent permitted by law, PTV disclaims any responsibility for, and makes no representations in relation to, the completeness, accuracy or quality of any information contained in the drawing. Each user of the drawing releases PTV from all and any loss, damage, cost, expense or liability in relation to the use of, or any reliance on, this drawing or the information contained in it.

All written dimensions take precedence over scaled dimensions.

This drawing is provided only for the information of the person or organization to whom PTV provides it. It may not be provided to, or used by, any other person without PTV's prior written consent.

Consultant: Cross Yarra Partnership

Franchisee / Lessee: RAIL PROJECTS VICTORIA

ARCHITECTURAL
TOWN HALL
B1M - BASEMENT ONE MEZZ LEVEL PLAN - SOUTH

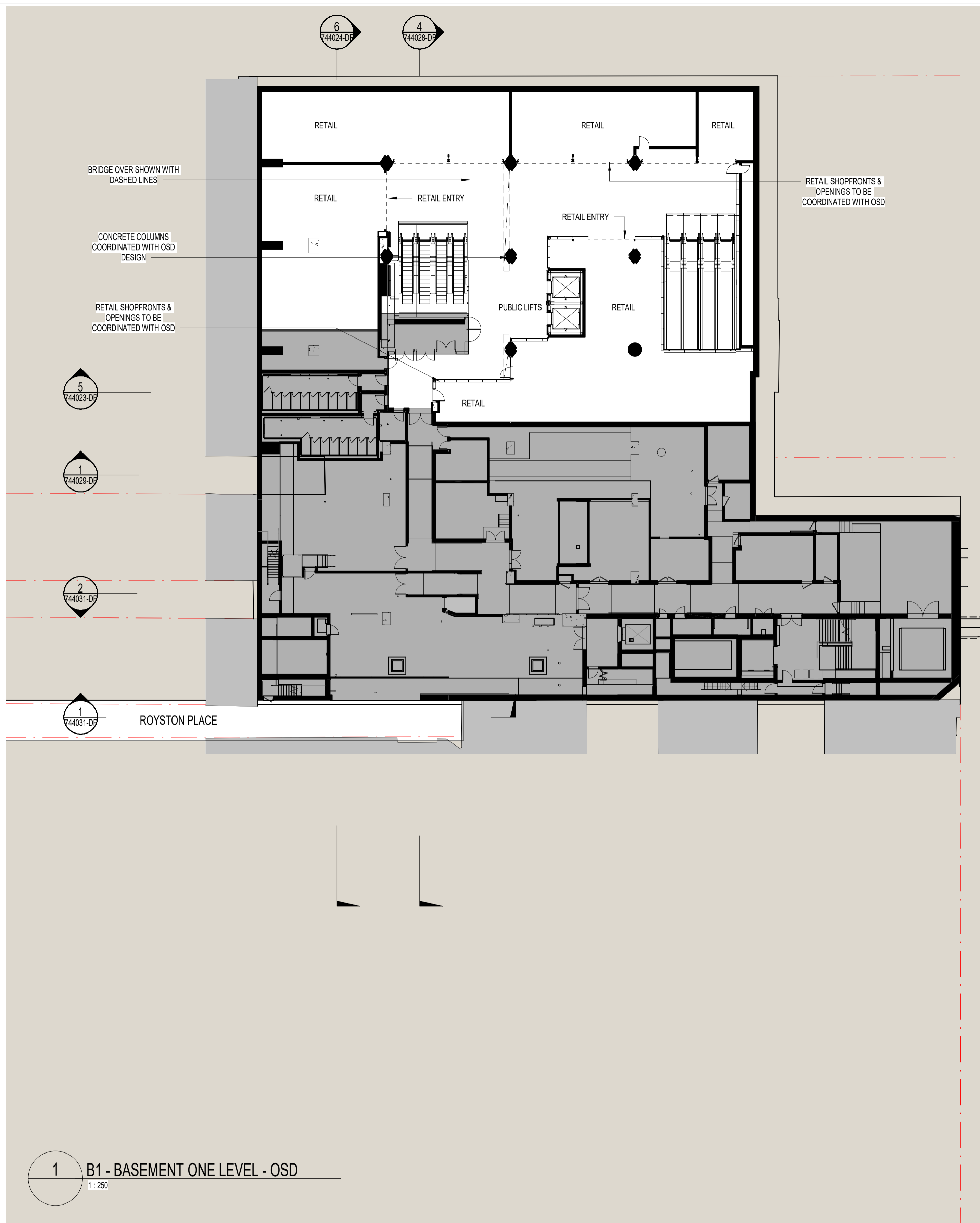
Up Location East, North, ID#
Down Location East, North, ID#
Datum

PUBLIC TRANSPORT VICTORIA PT

File Name: _____
Sheet No.: _____
In Serv: _____
Scale: As indicated
Sheet Size: A1

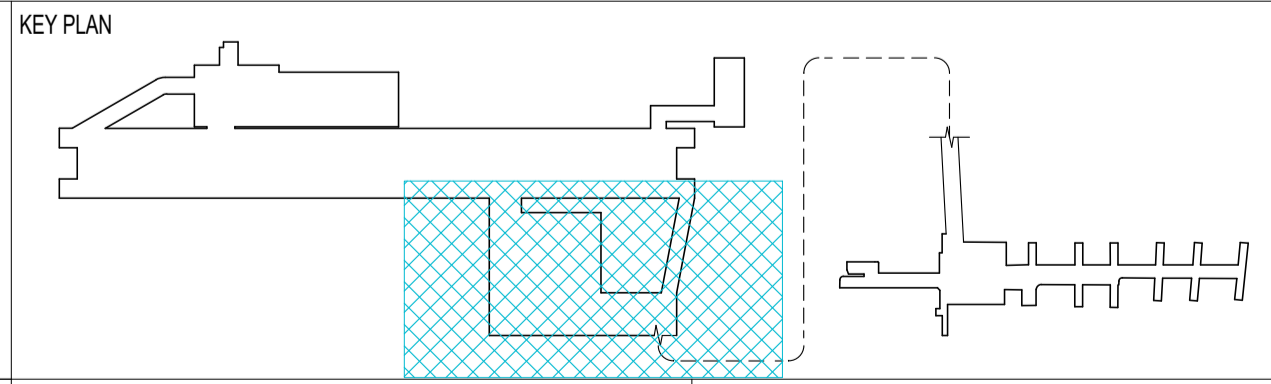
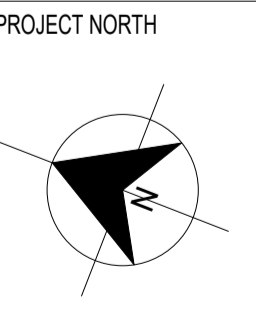
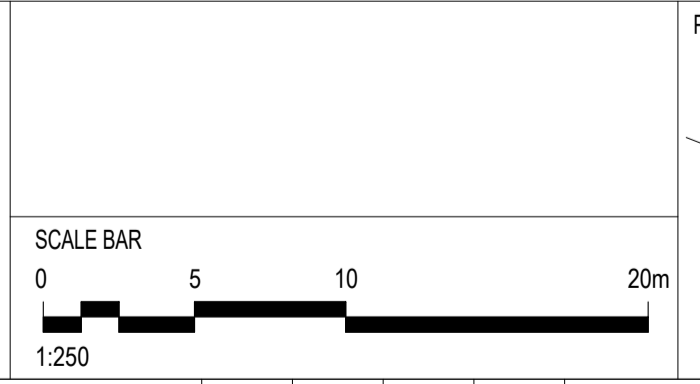
Drawn By: H+WW
Checked By: hr/v/GB
Approved Approver: _____
Drawing Number: _____
Revision: G.3

CERTIFIED BY: (BLOCK LETTERS)
(SIGNATURE)
(DATE)



1 B1 - BASEMENT ONE LEVEL - OSD
1: 250

- LEGEND**
- NOT FOR APPROVAL
 - PROJECT LAND BOUNDARY
 - EXTENT OF PUBLIC REALM / DESIGN RESPONSE



DEVELOPMENT PLAN SUBMISSION

Project Drawing Number TAS-CYP-CS-00-DRG-ARC-CBS-742005-DP	Revision G.5
---	-----------------

Revised By	In Serv	Rev	Date	Description	Designed	Checked	Ind. Rev.	Approv.
CYP		G.5	30/10/24	ISSUED FOR DEVELOPMENT PLAN	H+WW	CL/GB		
CYP		G.4	17/10/23	ISSUED FOR DEVELOPMENT PLAN	H+WW	CL/GB		
CYP		G.3	21/07/22	ISSUED FOR DEVELOPMENT PLAN	H+WW	hr/v/GB		
CYP		G.2	06/05/22	ISSUED FOR DEVELOPMENT PLAN	H+WW	hr/v/GB		
CYP		G.1	18/03/22	ISSUED FOR DEVELOPMENT PLAN	H+WW	hr/v/GB		

This drawing has been prepared by, or compiled from information provided by, persons other than PTV. To the maximum extent permissible by law, PTV disclaims responsibility for, and makes no representations in relation to, the completeness, accuracy or quality of any information contained in this drawing. Each user of the drawing releases PTV from all and any loss, damage, cost, expense or liability in relation to the use of, or any reliance on, this drawing or the information contained in it.

All written dimensions take precedence over scaled dimensions.

This drawing is provided only for the information of the person or organization to whom PTV provides it. It may not be provided to, or used by, any other person without PTV's prior written consent.

Consultant

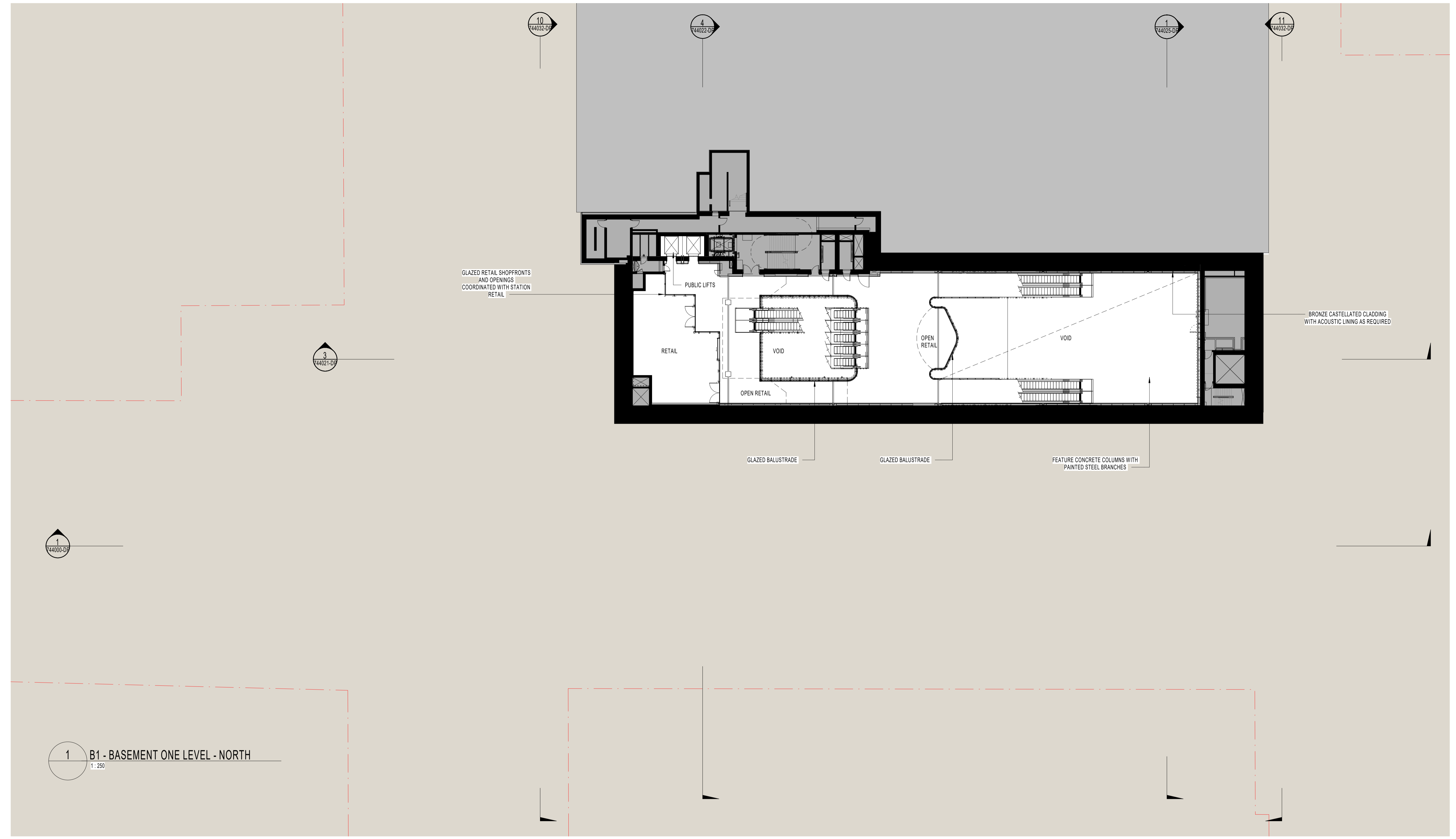
Franchisee / Lessee

ARCHITECTURAL
TOWN HALL
B1 - BASEMENT ONE LEVEL PLAN - OSD

Up Location East. North. ID#	Down Location East. North. ID#	Datum
------------------------------	--------------------------------	-------

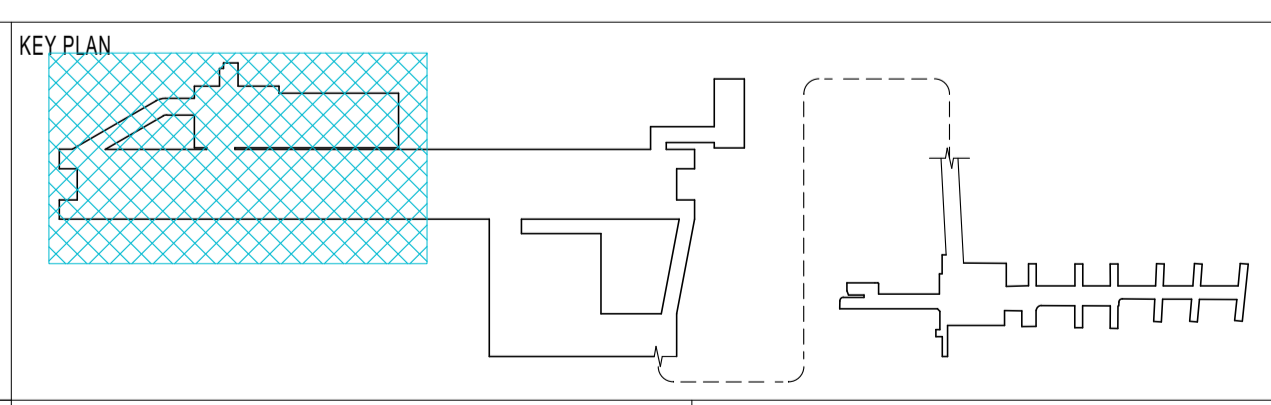
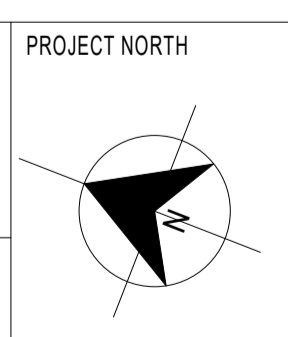
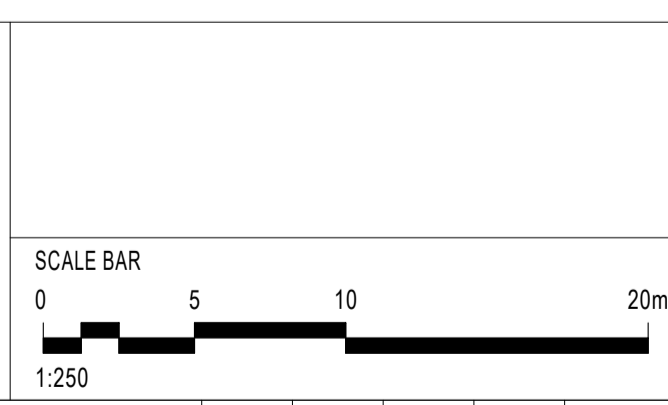
File Name	Sheet No.	In Serv	Scale	As indicated	Sheet Size	A1
Drawn By H+WW	Checked By hr/v/GB	Approved Approver	Drawing Number	Revision		

CERTIFIED BY: (BLOCK LETTERS)
(SIGNATURE)
(DATE)



1 B1 - BASEMENT ONE LEVEL - NORTH
1:250

- LEGEND**
- NOT FOR APPROVAL
 - PROJECT LAND BOUNDARY
 - EXTENT OF PUBLIC REALM / DESIGN RESPONSE



DEVELOPMENT PLAN SUBMISSION

Project Drawing Number	Revision
TAS-HWW-CBS-ZWD-DRG-ARC-TSC-A742006-DP	G.5

Revised By	In Serv	Rev	Date	Description	Designed	Checked	Ind. Rev.	Approv.
CYP		G.5	17/10/23	ISSUED FOR DEVELOPMENT PLAN				
CYP		G.4	02/09/22	ISSUED FOR DEVELOPMENT PLAN	H+WW	CL/PS		
CYP		G.3	21/07/22	ISSUED FOR DEVELOPMENT PLAN	H+WW	CL/GB		
CYP		G.2	06/05/22	ISSUED FOR DEVELOPMENT PLAN	H+WW	hrlv/GB		
CYP		G.1	18/03/22	ISSUED FOR DEVELOPMENT PLAN	H+WW	hrlv/GB		

This drawing has been prepared by, or compiled from information provided by, persons other than PTV. To the maximum extent permitted by law, PTV disclaims any responsibility for, and makes no representations in relation to, the completeness, accuracy or quality of any information contained in this drawing. Each user of the drawing releases PTV from all and any loss, damage, cost, expense or liability in relation to the use of, or any reliance on, this drawing or the information contained in it.

All written dimensions take precedence over scaled dimensions.

This drawing is provided only for the information of the person or organization to whom PTV provides it. It may not be provided to, or used by, any other person without PTV's prior written consent.

Consultant

Franchisee / Lessee

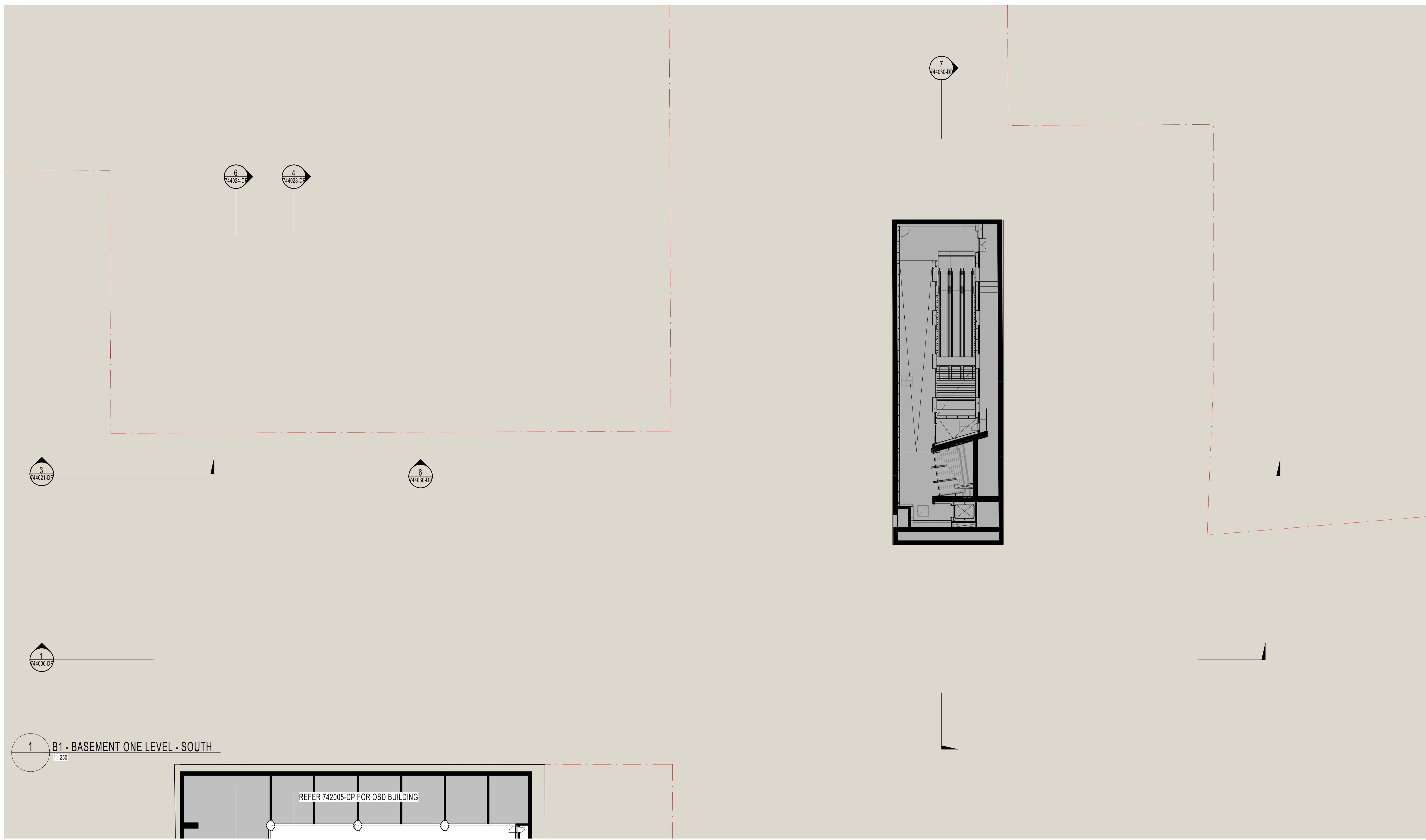
ARCHITECTURAL

CBD SOUTH

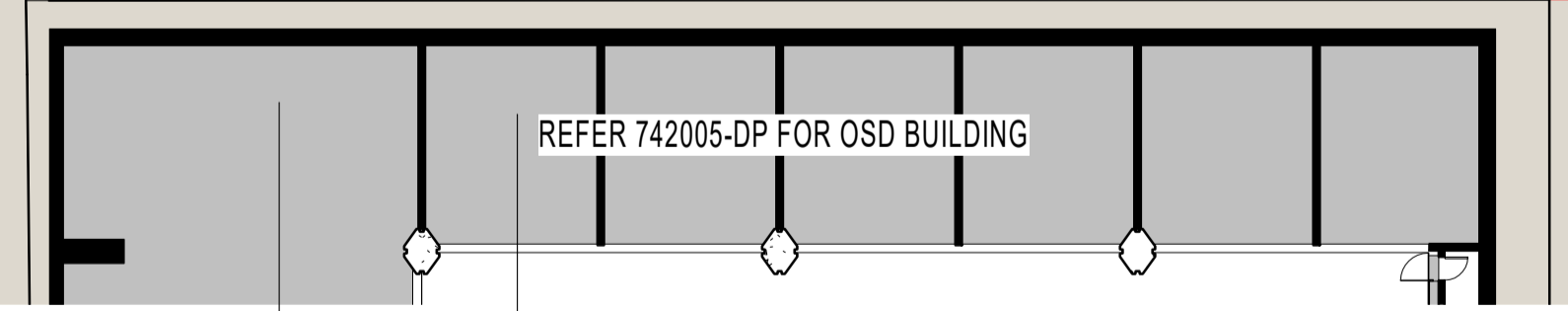
B1 - BASEMENT ONE LEVEL PLAN - NORTH

Up Location East. North. ID#	Down Location East. North. ID#	Datum
------------------------------	--------------------------------	-------

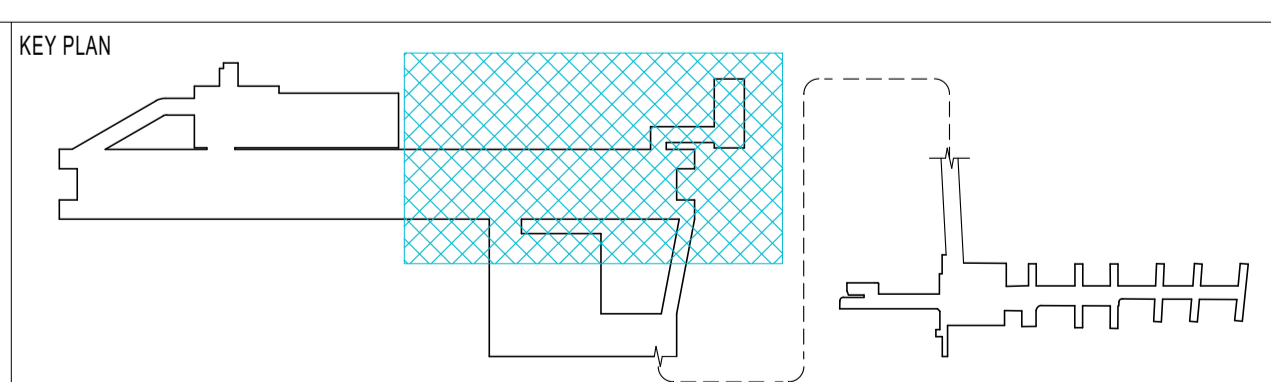
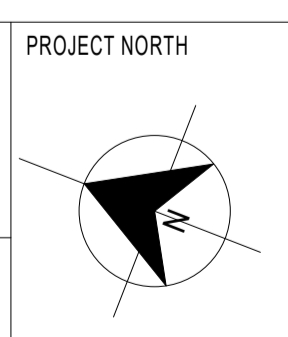
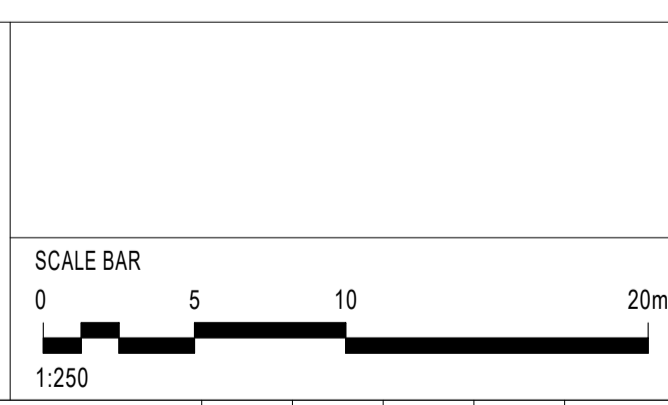
	Drawn By	Designed By
	H+WW	H+WW
	Checked By	Ind. Review
	CL / PS	
Sheet No.	Approved Approver	Approval Date
In Serv	Drawing Number	Revision
Scale As indicated	Sheet Size A1	



1 B1 - BASEMENT ONE LEVEL - SOUTH
1:250



- LEGEND**
- NOT FOR APPROVAL
 - PROJECT LAND BOUNDARY
 - EXTENT OF PUBLIC REALM / DESIGN RESPONSE



DEVELOPMENT PLAN SUBMISSION

Project Drawing Number: TAS-CYP-CS-00-DRG-ARC-CBS-742007-DP
Revision: G.4

Revised By	In Serv	Rev	Date	Description	Designed	Checked	Ind. Rev.	Approv.
CYP		G.4	17/10/23	ISSUED FOR DEVELOPMENT PLAN	H+WW	CL/PS		
CYP		G.3	21/07/22	ISSUED FOR DEVELOPMENT PLAN	H+WW	hr/v/GB		
CYP		G.2	06/05/22	ISSUED FOR DEVELOPMENT PLAN	H+WW	hr/v/GB		
CYP		G.1	18/03/22	ISSUED FOR DEVELOPMENT PLAN	H+WW	hr/v/GB		

This drawing has been prepared by, or compiled from information provided by, persons other than PTY. To the maximum extent permitted by law, PTY disclaims responsibility for, and makes no representations in relation to, the completeness, accuracy or quality of any information contained in this drawing. Each user of this drawing releases PTY from all and any loss, damage, cost, expense or liability in relation to the use of, or any reliance on, this drawing or the information contained in it.

All written dimensions take precedence over scaled dimensions.

This drawing is provided only for the information of the person or organisation to whom PTY provides it. It may not be provided to, or used by, any other person without PTY's prior written consent.

Consultant

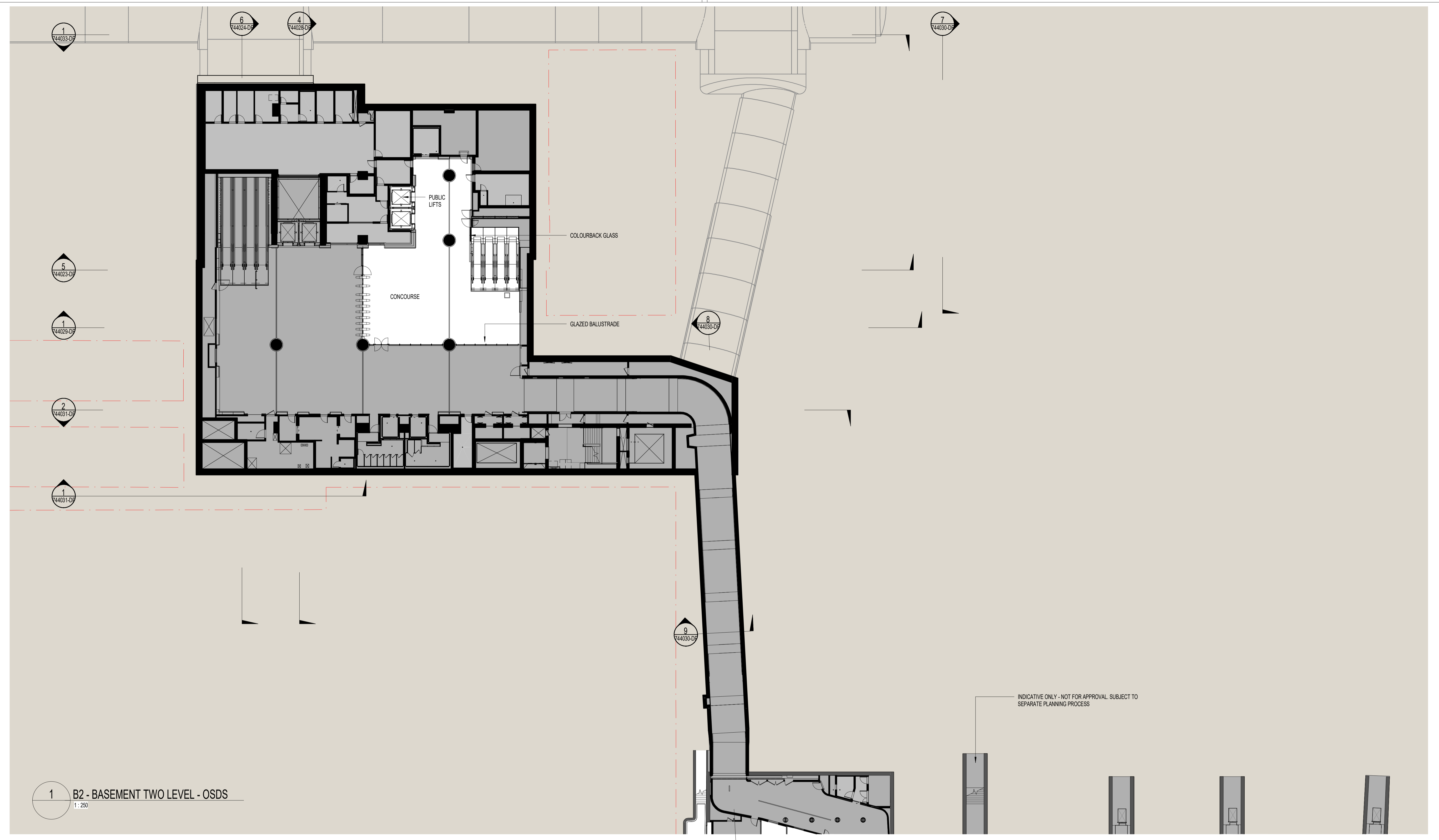
Franchisee / Lessee

ARCHITECTURAL
TOWN HALL
B1 - BASEMENT ONE LEVEL PLAN - SOUTH

Up Location East. North. ID#	Down Location East. North. ID#	Datum
------------------------------	--------------------------------	-------

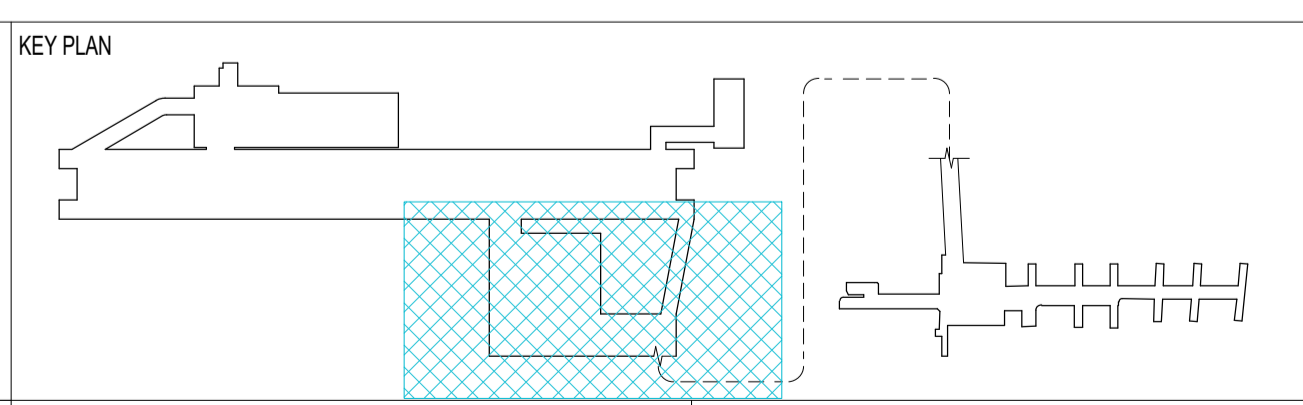
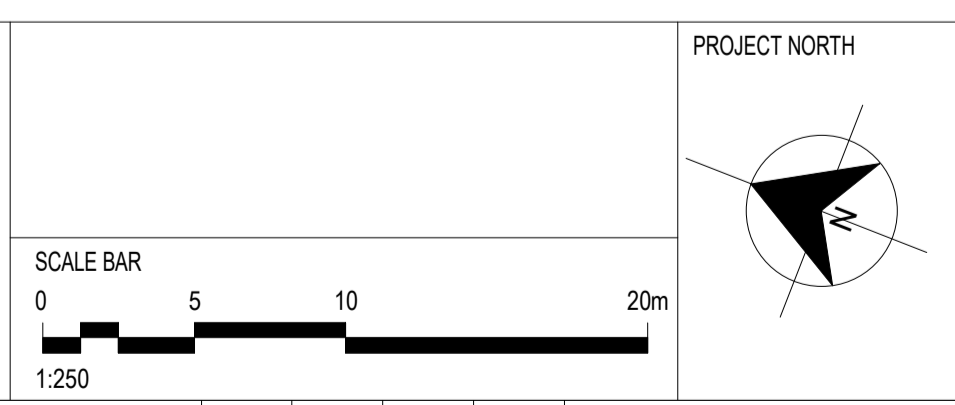
	Drawn By H+WW	Designed By H+WW
	Checked By hr/v/GB	Ind. Review
File Name	Approved Approver	Approval Date
Sheet No.	Drawing Number	Revision
In Serv	Scale As indicated	Sheet Size A1

CERTIFIED BY: (DATE) (SIGNATURE) (BLOCK LETTERS)



1 B2 - BASEMENT TWO LEVEL - OSDS
1:250

LEGEND
 ■ NOT FOR APPROVAL
 - - - PROJECT LAND BOUNDARY
 - - - EXTENT OF PUBLIC REALM / DESIGN RESPONSE



DEVELOPMENT PLAN SUBMISSION

Revised By	In Serv	Rev	Date	Description	Designed	Checked	Ind. Rev.	Approv.
CYP	G.3	2107/22		ISSUED FOR DEVELOPMENT PLAN	H+WW	hr/w/GB		
CYP	G.2	06/05/22		ISSUED FOR DEVELOPMENT PLAN	H+WW	hr/w/GB		
CYP	G.1	18/03/22		ISSUED FOR DEVELOPMENT PLAN	H+WW	hr/w/GB		

This drawing has been prepared by, or compiled from information provided by, persons other than PTV. To the maximum extent permitted by law, PTV disclaims responsibility for, and makes no representations in relation to, the completeness, accuracy or quality of any information contained in the drawing. Each user of the drawing releases PTV from all and any loss, damage, cost, expense or liability in relation to the use of, or any reliance on, this drawing or the information contained in it.

All written dimensions take precedence over scaled dimensions.

This drawing is provided only for the information of the person or organization to whom PTV provides it. It may not be provided to, or used by, any other person without PTV's prior written consent.

Consultant
 Cross Yarra Partnership

Franchisee / Lessee

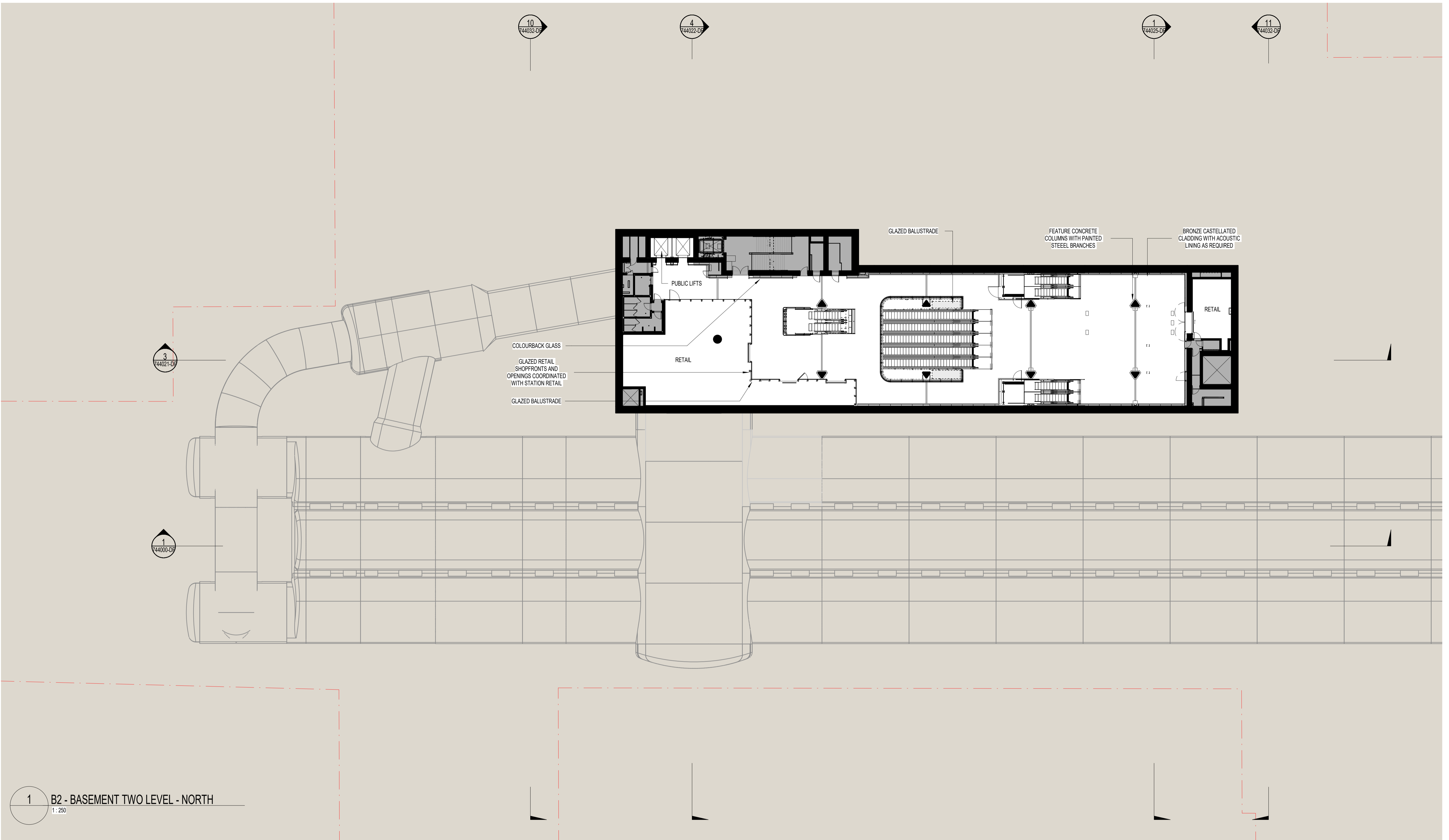
ARCHITECTURAL
TOWN HALL
 B2 - BASEMENT TWO LEVEL PLAN - OSDS

Up Location East ID#	Down Location East ID#	Datum
----------------------	------------------------	-------

Project Drawing Number TAS-CYP-CS-00-DRG-ARC-CBS-742008-DP		Revision G.3	
 File Name Sheet No. In Serv	Drawn By H+WW Checked By hr/w/GB Approved Approver Drawing Number	Designed By H+WW Ind. Review Approval Date Revision	Scale As indicated Sheet Size A1

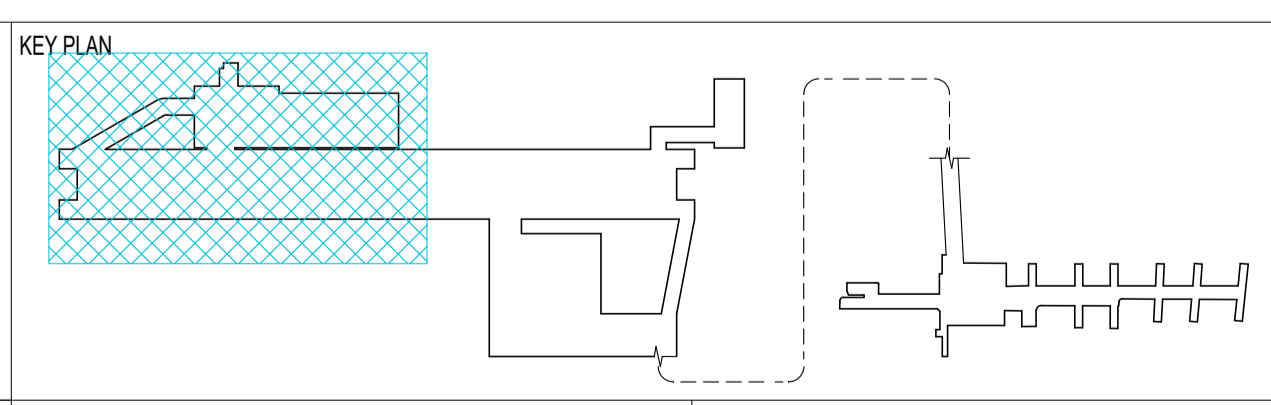
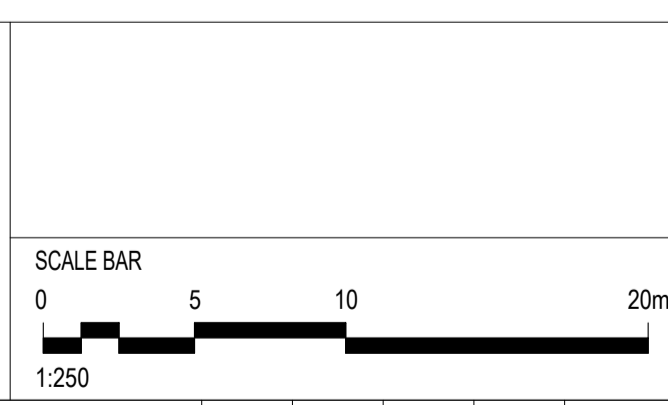
21/07/2022 12:07:21 PM

CERTIFIED BY: (BLOCK LETTERS)
(SIGNATURE)
(DATE)



1 B2 - BASEMENT TWO LEVEL - NORTH
1:250

LEGEND
 NOT FOR APPROVAL
 PROJECT LAND BOUNDARY
 EXTENT OF PUBLIC REALM / DESIGN RESPONSE



DEVELOPMENT PLAN SUBMISSION

Project Drawing Number: TAS-CYP-CS-00-DRG-ARC-CBS-742009-DP
 Revision: G.7

Revised By	In Serv	Rev	Date	Description	Designed	Checked	Ind. Rev.	Approv.
CYP		G.7	30/10/24	ISSUED FOR DEVELOPMENT PLAN	H+WW	CL/GB		
CYP		G.6	17/10/23	ISSUED FOR DEVELOPMENT PLAN	H+WW	CL/GB		
CYP		G.5	02/09/22	ISSUED FOR DEVELOPMENT PLAN	H+WW	CL/GB		
CYP		G.3	21/07/22	ISSUED FOR DEVELOPMENT PLAN	H+WW	hr/v/GB		
CYP		G.2	06/05/22	ISSUED FOR DEVELOPMENT PLAN	H+WW	hr/v/GB		
CYP		G.1	18/03/22	ISSUED FOR DEVELOPMENT PLAN	H+WW	hr/v/GB		

This drawing has been prepared by, or compiled from information provided by, persons other than PTV. To the maximum extent permitted by law, PTV disclaims responsibility for, and makes no representations in relation to, the completeness, accuracy or quality of any information contained in this drawing. Each user of this drawing releases PTV from all and any loss, damage, cost, expense or liability in relation to the use of, or any reliance on, this drawing or the information contained in it.
 All written dimensions take precedence over scaled dimensions.
 This drawing is provided only for the information of the person or organization to whom PTV provides it. It may not be provided to, or used by, any other person without PTV's prior written consent.

Consultant
 Cross Yarra Partnership
 Franchisee / Lessee

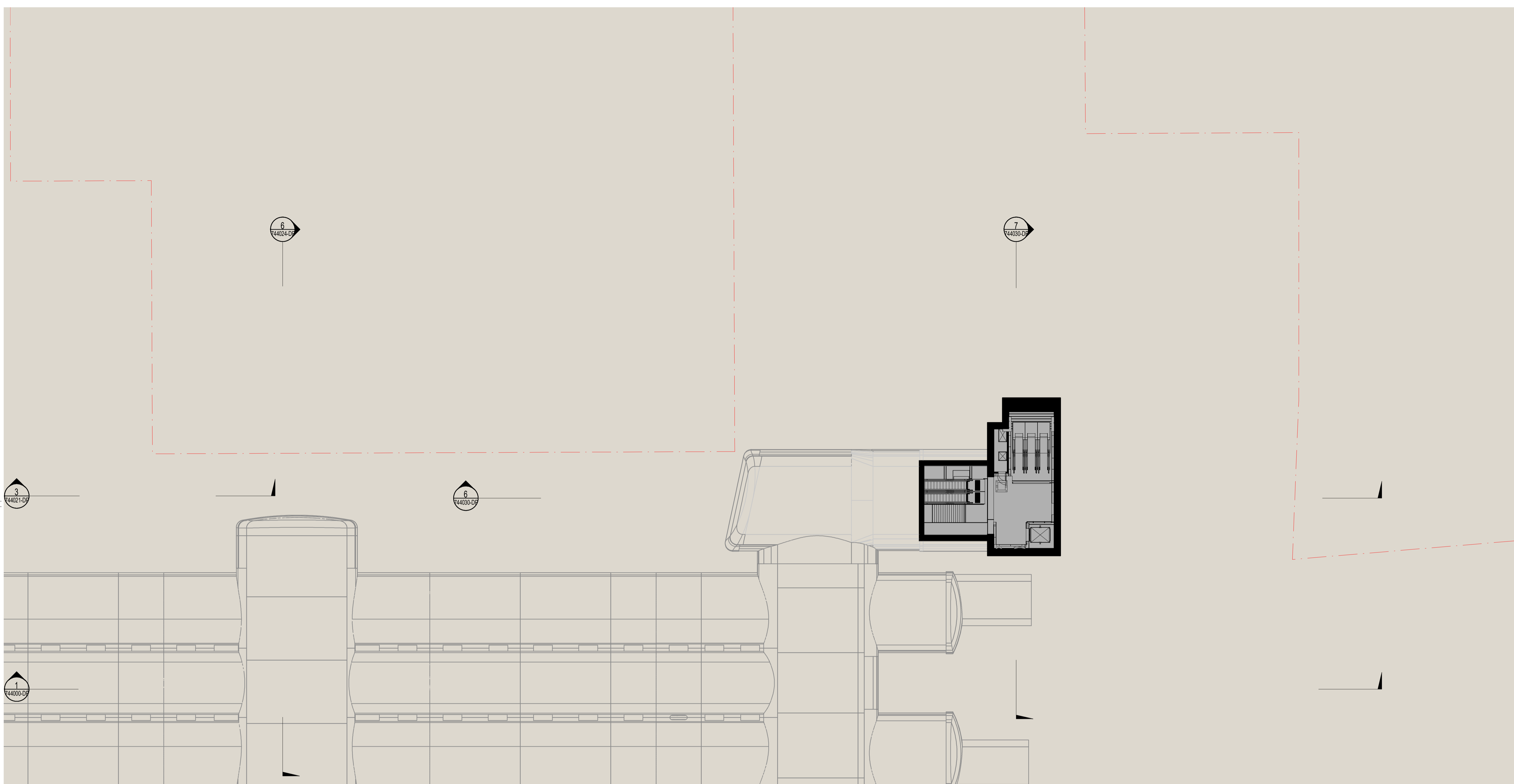
ARCHITECTURAL
TOWN HALL
 B2 - BASEMENT TWO LEVEL PLAN - NORTH

Up Location East. North. ID#	Down Location East. North. ID#	Datum
------------------------------	--------------------------------	-------

	Drawn By H+WW Checked By hr/v/GB Approved Approver Drawing Number	Designed By H+WW Ind. Review Approval Date Revision
File Name Sheet No. In Serv Scale As indicated Sheet Size A1	Drawing Number	Revision

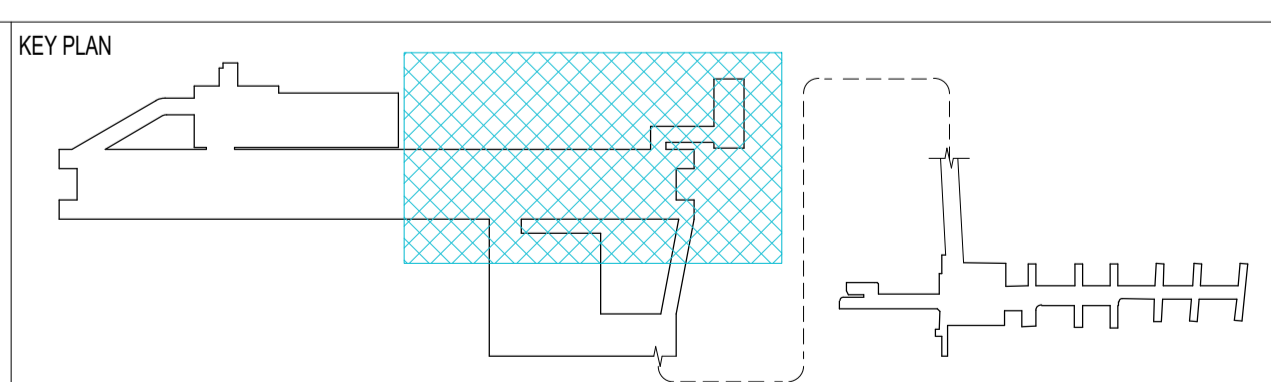
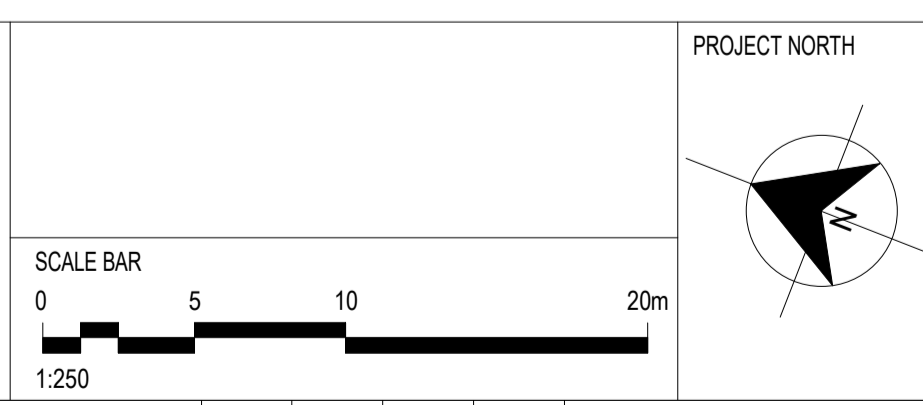
10/29/2024 5:39:25 PM

CERTIFIED BY: (BLOCK LETTERS)
(SIGNATURE)
(DATE)



1 B2 - BASEMENT TWO LEVEL - SOUTH
1:250

- LEGEND**
- NOT FOR APPROVAL
 - PROJECT LAND BOUNDARY
 - EXTENT OF PUBLIC REALM / DESIGN RESPONSE



DEVELOPMENT PLAN SUBMISSION

Revised By	In Serv	Rev	Date	Description	Designed	Checked	Ind. Rev.	Approv.
CYP		G.3	21/07/22	ISSUED FOR DEVELOPMENT PLAN	H+WW	hr/v/GB		
CYP		G.2	06/05/22	ISSUED FOR DEVELOPMENT PLAN	H+WW	hr/v/GB		
CYP		G.1	18/03/22	ISSUED FOR DEVELOPMENT PLAN	H+WW	hr/v/GB		

This drawing has been prepared by, or compiled from information provided by, persons other than PTV. To the maximum extent permissible by law, PTV disclaims responsibility for, and makes no representations in relation to, the completeness, accuracy or quality of any information contained in the drawing. Each user of the drawing releases PTV from all and any loss, damage, cost, expense or liability in relation to the use of, or any reliance on, this drawing or the information contained in it.

All written dimensions take precedence over scaled dimensions.

This drawing is provided only for the information of the person or organization to whom PTV provides it. It may not be provided to, or used by, any other person without PTV's prior written consent.

Consultant



Franchisee / Lessee

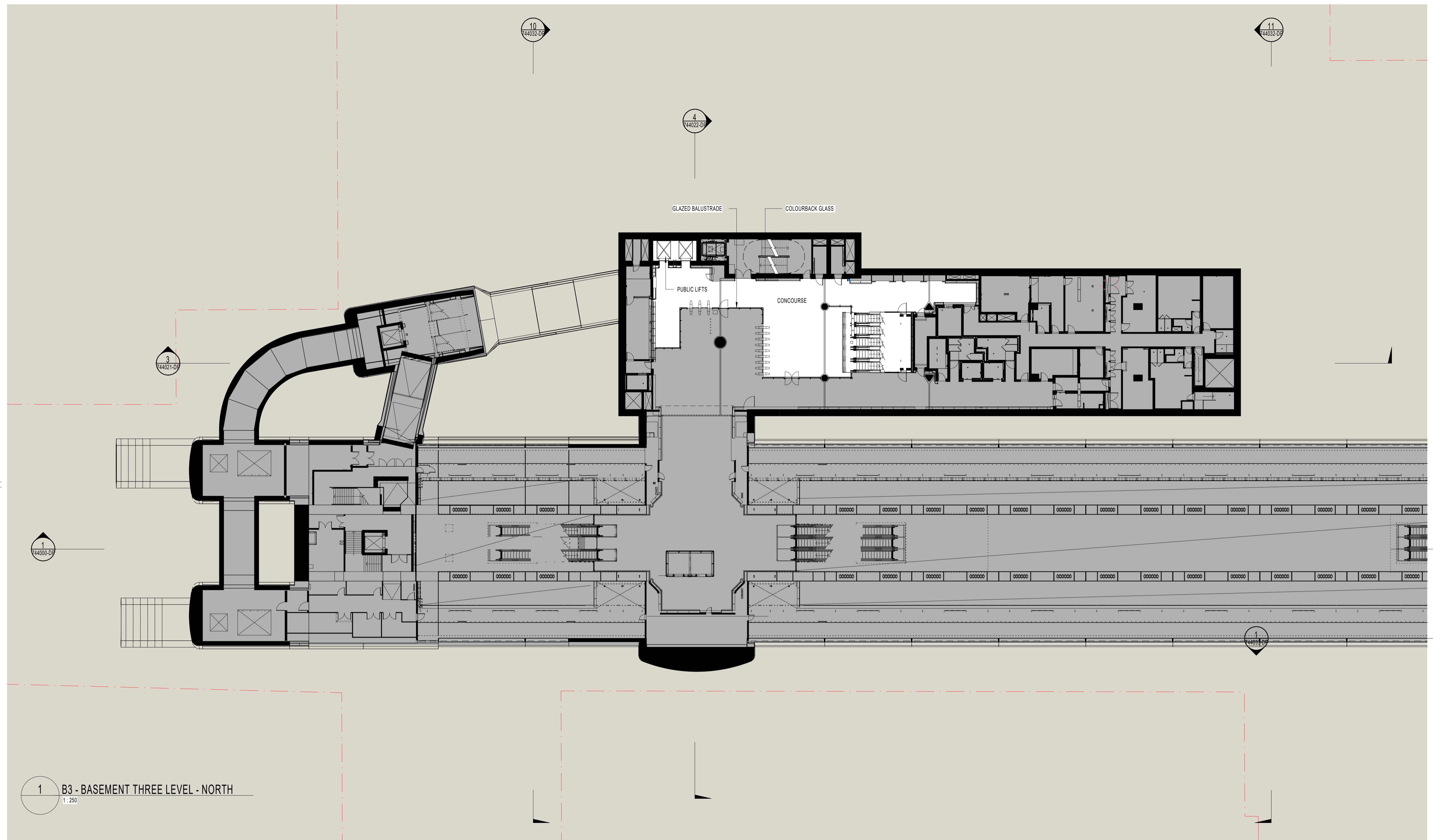


ARCHITECTURAL
TOWN HALL
B2 - BASEMENT TWO LEVEL PLAN - SOUTH

Up Location East North ID#	Down Location East North ID#	Datum
----------------------------	------------------------------	-------

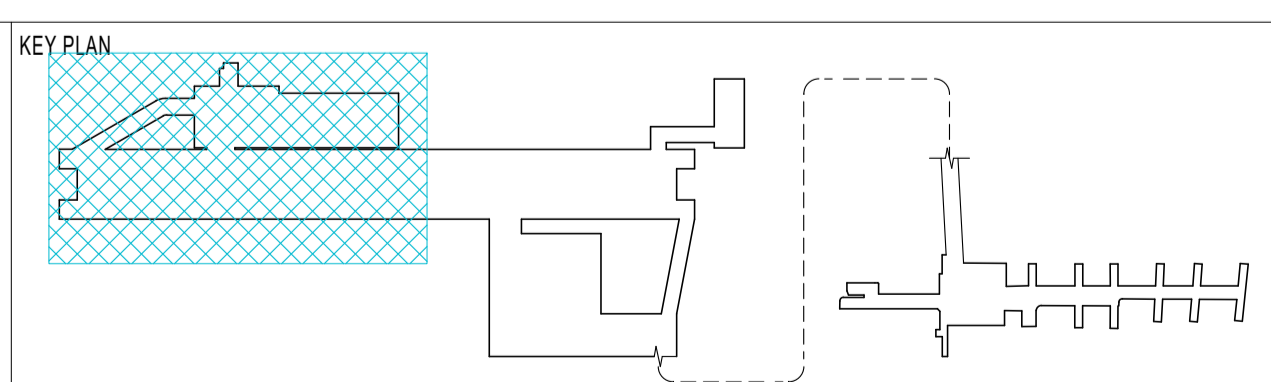
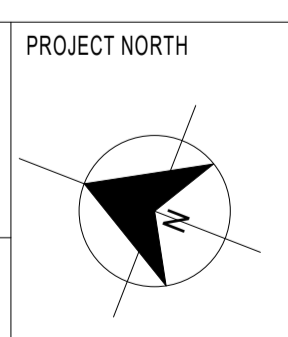
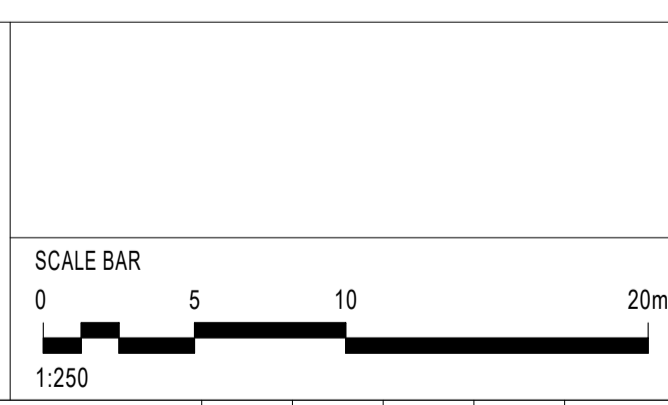
Project Drawing Number	TAS-CYP-CS-00-DRG-ARC-CBS-742010-DP	Revision	G.3
File Name	Sheet No.	In Serv	Scale As indicated
Sheet Size	A1	Drawing Number	Revision

21/07/2022 12:07:56 PM



1 B3 - BASEMENT THREE LEVEL - NORTH
1:250

- LEGEND**
- NOT FOR APPROVAL
 - PROJECT LAND BOUNDARY
 - EXTENT OF PUBLIC REALM / DESIGN RESPONSE



DEVELOPMENT PLAN SUBMISSION

Project Drawing Number: TAS-CYP-CS-00-DRG-ARC-CBS-742011-DP
Revision: G.4

Revised By	In Serv	Rev	Date	Description	Designed	Checked	Ind. Rev.	Approv.
CYP	G.4	17/10/23		ISSUED FOR DEVELOPMENT PLAN	H+WW	CL/GB		
CYP	G.3	21/07/22		ISSUED FOR DEVELOPMENT PLAN	H+WW	hr/v/GB		
CYP	G.2	06/05/22		ISSUED FOR DEVELOPMENT PLAN	H+WW	hr/v/GB		
CYP	G.1	18/03/22		ISSUED FOR DEVELOPMENT PLAN	H+WW	hr/v/GB		

This drawing has been prepared by, or compiled from information provided by, persons other than PTV. To the maximum extent permitted by law, PTV disclaims responsibility for, and makes no representations in relation to, the completeness, accuracy or quality of any information contained in this drawing. Each user of this drawing releases PTV from all and any loss, damage, cost, expense or liability in relation to the use of, or any reliance on, this drawing or the information contained in it.

All written dimensions take precedence over scaled dimensions.

This drawing is provided only for the information of the person or organisation to whom PTV provides it. It may not be provided to, or used by, any other person without PTV's prior written consent.

Consultant
Cross Yarra Partnership

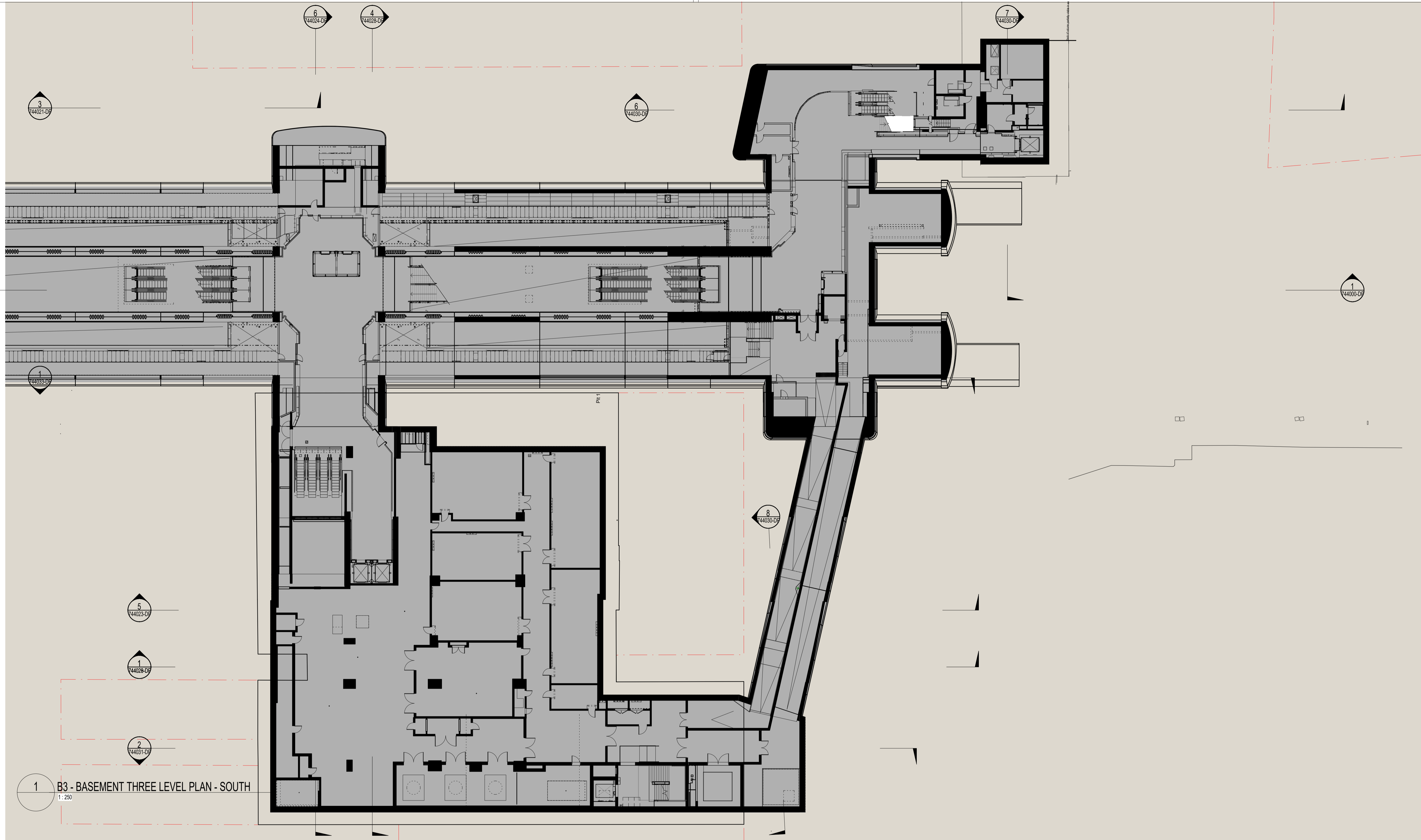
Franchisee / Lessee
RAIL PROJECTS VICTORIA

ARCHITECTURAL
TOWN HALL
B3 - BASEMENT THREE LEVEL PLAN - NORTH

Up Location East. North. ID#	Down Location East. North. ID#	Datum
------------------------------	--------------------------------	-------

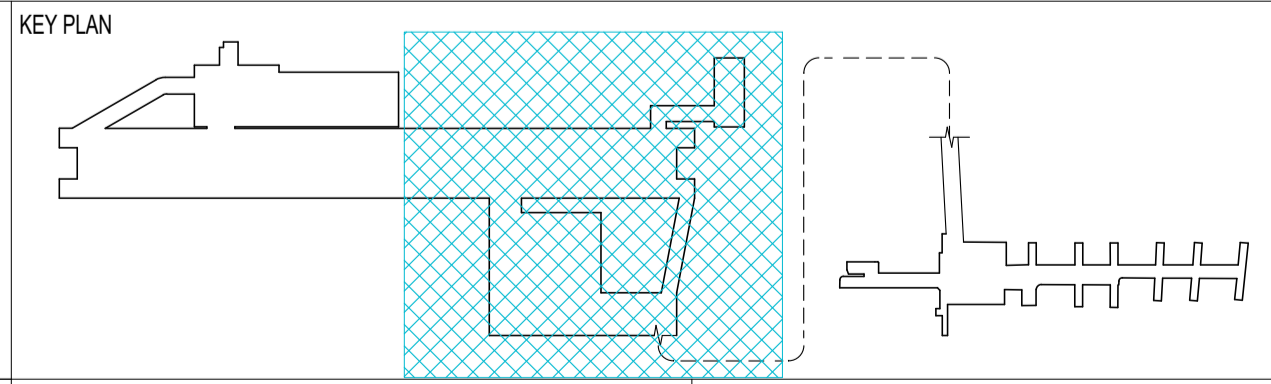
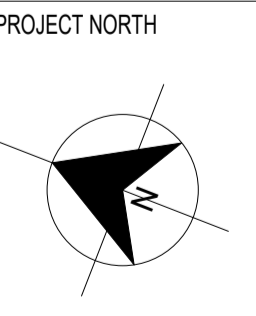
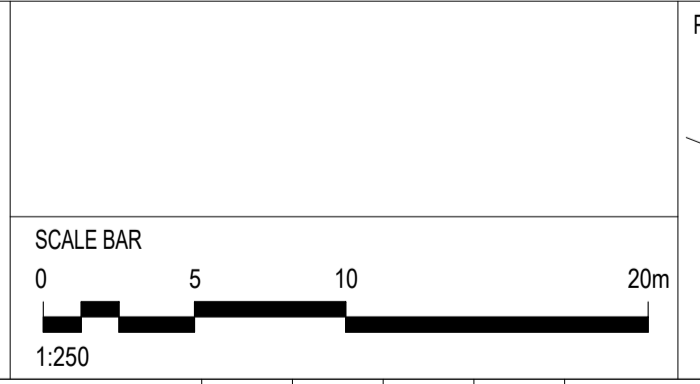
File Name	Sheet No.	In Serv	Scale	As indicated	Sheet Size	A1
Drawn By H+WW	Checked By hr/v/GB	Approved Approver	Drawing Number	Revision	Designed By H+WW	Ind. Review

CERTIFIED BY: (BLOCK LETTERS)
(SIGNATURE)
(DATE)



1 B3 - BASEMENT THREE LEVEL PLAN - SOUTH
1:250

- LEGEND**
- NOT FOR APPROVAL
 - PROJECT LAND BOUNDARY
 - EXTENT OF PUBLIC REALM / DESIGN RESPONSE



DEVELOPMENT PLAN SUBMISSION

Project Drawing Number TAS-CYP-CS-00-DRG-ARC-CBS-742012-DP	Revision G.5
---	-----------------

Revised By	In Serv	Rev	Date	Description	Designed	Checked	Ind. Rev.	Approv.
CYP		G.5	30/10/24	ISSUED FOR DEVELOPMENT PLAN	H+WW	CL/GB		
CYP		G.4	17/10/23	ISSUED FOR DEVELOPMENT PLAN	H+WW	CL/GB		
CYP		G.3	21/07/22	ISSUED FOR DEVELOPMENT PLAN	H+WW	hr/v/GB		
CYP		G.2	06/05/22	ISSUED FOR DEVELOPMENT PLAN	H+WW	hr/v/GB		
CYP		G.1	18/03/22	ISSUED FOR DEVELOPMENT PLAN	H+WW	hr/v/GB		

This drawing has been prepared by, or compiled from information provided by, persons other than PTV. To the maximum extent permissible by law, PTV does not accept responsibility for, and makes no representations in relation to, the completeness, accuracy or quality of any information contained in this drawing. Each user of the drawing releases PTV from all and any loss, damage, cost, expense or liability in relation to the use of, or any reliance on, this drawing or the information contained in it.

All written dimensions take precedence over scaled dimensions.

This drawing is provided only for the information of the person or organization to whom PTV provides it. It may not be provided to, or used by, any other person without PTV's prior written consent.


Consultant

Franchisee / Lessee

ARCHITECTURAL
TOWN HALL
B3 - BASEMENT THREE LEVEL PLAN - SOUTH

Up Location East, North, ID#	Down Location East, North, ID#	Datum
------------------------------	--------------------------------	-------

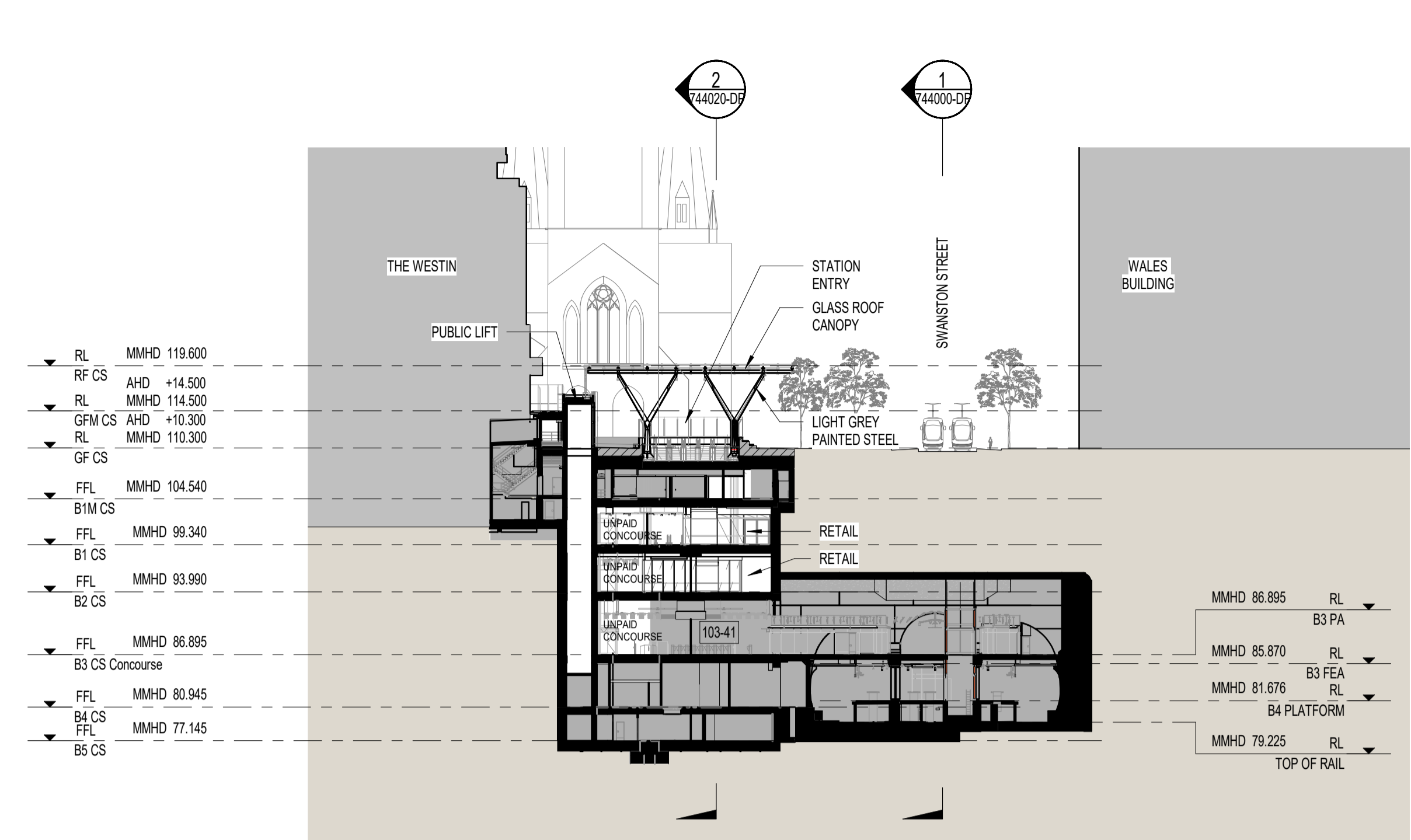
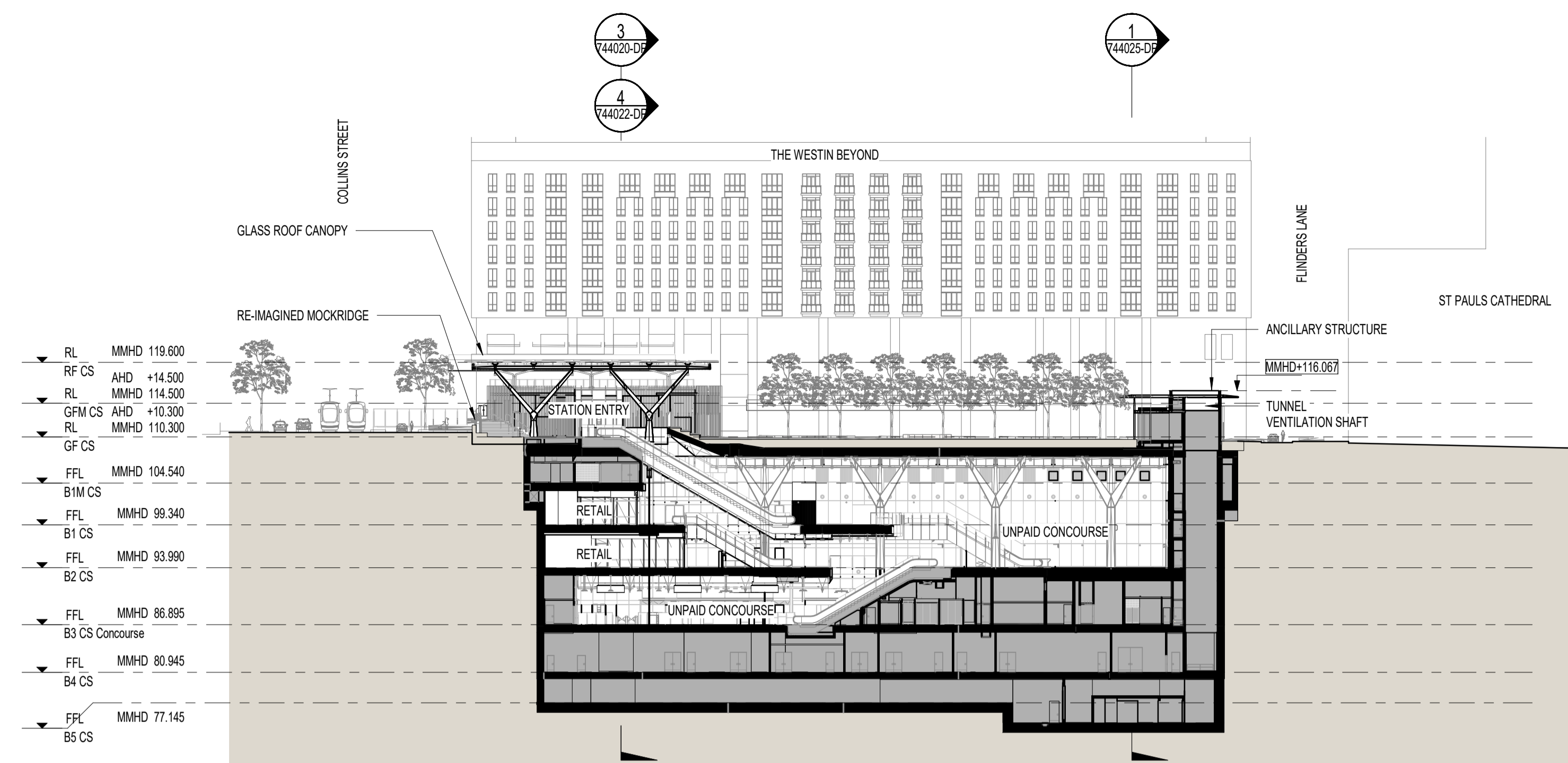
PUBLIC TRANSPORT VICTORIA		Drawn By H+WW	Designed By H+WW
PT		Checked By hr/v/GB	Ind. Review
Sheet No.		Approved Approver	Approval Date
In Serv		Drawing Number	Revision
Scale As indicated	Sheet Size A1		



1 NORTH - SOUTH SECTION 1
741000-DP 1:500

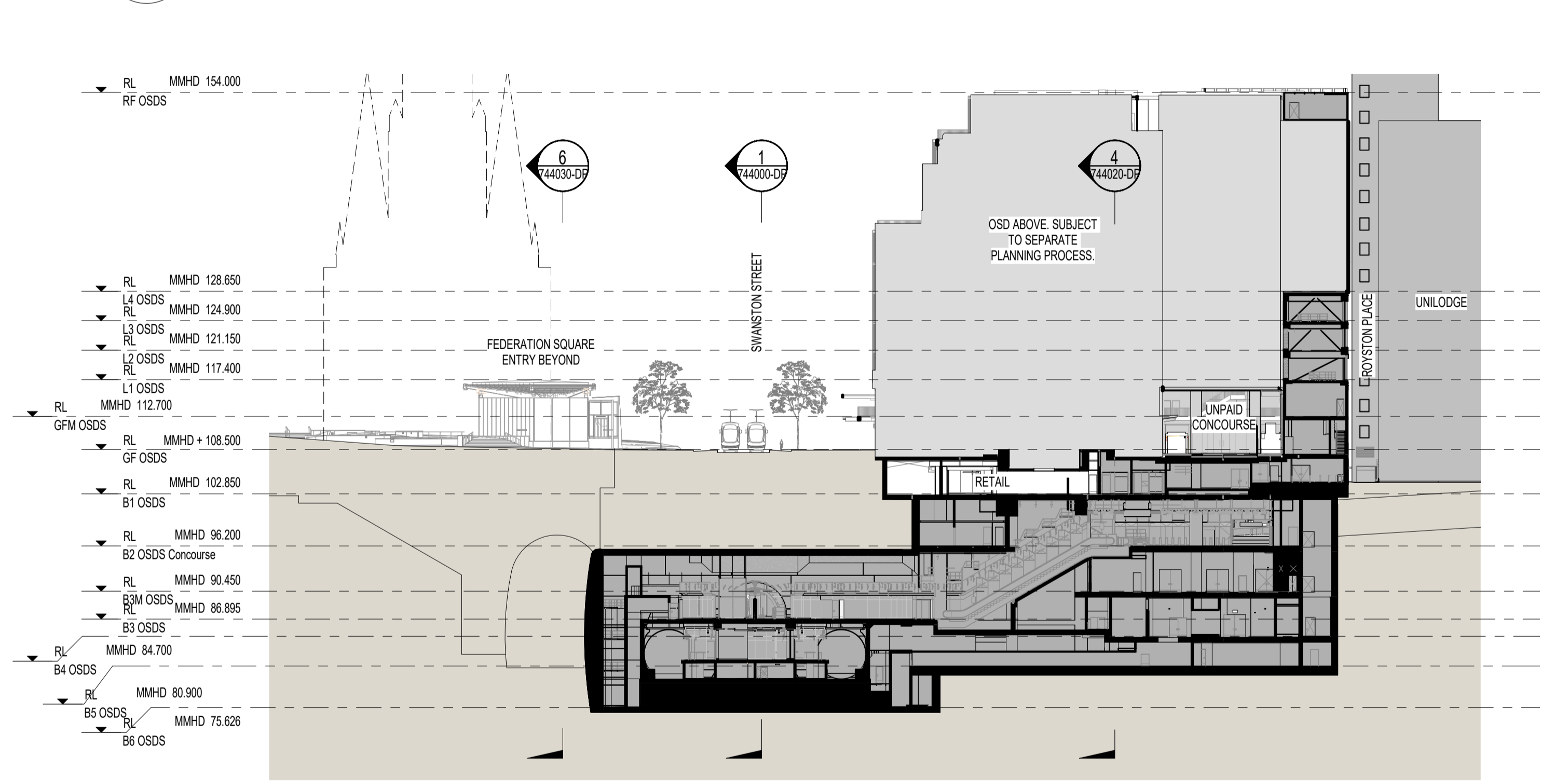
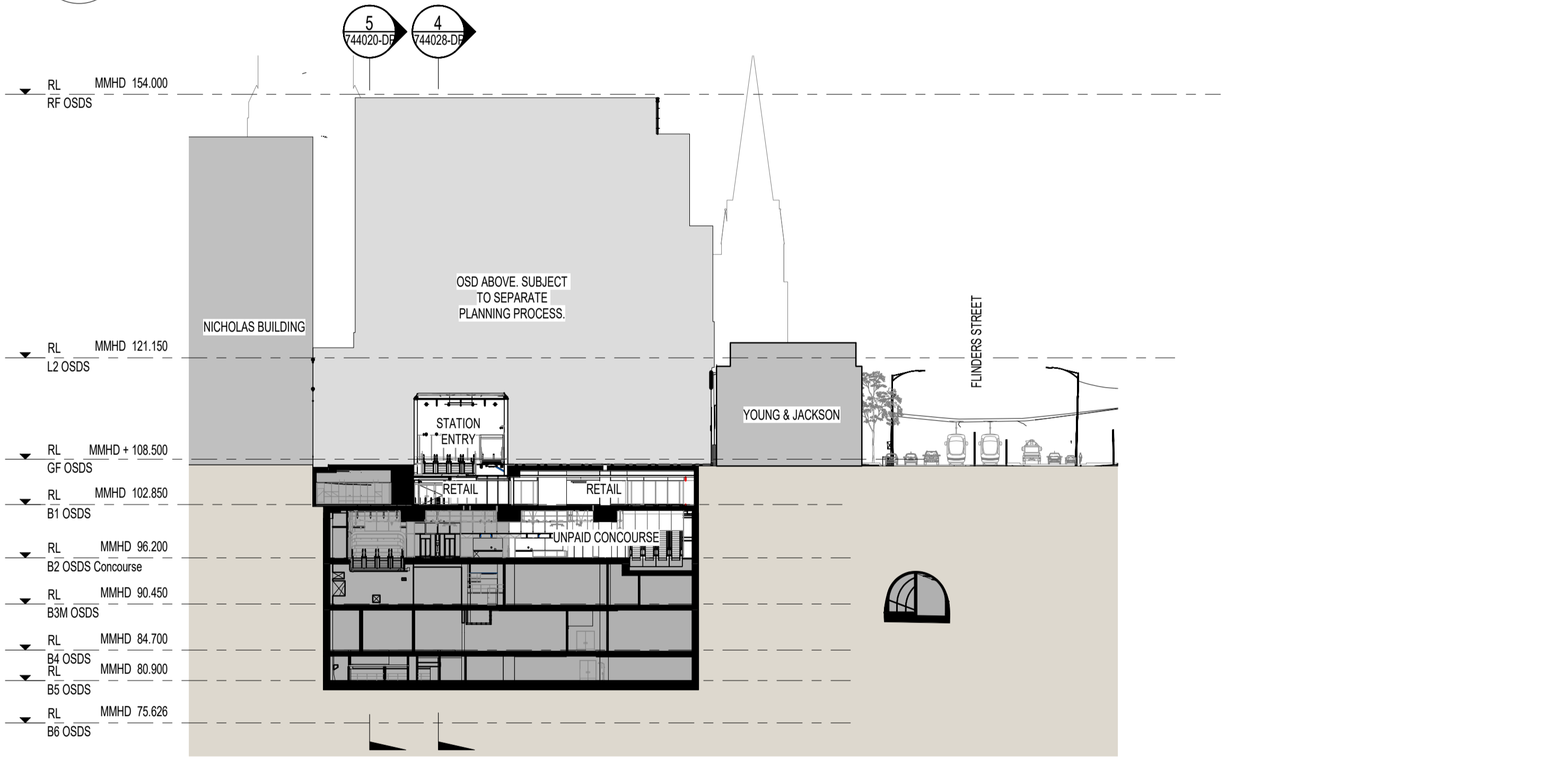
LEGEND NOT FOR APPROVAL		SCALE BAR 0 10 20 40m 1:500		PROJECT NORTH 		KEY PLAN 		DEVELOPMENT PLAN SUBMISSION																																																																												
<table border="1"> <thead> <tr> <th>Revised By</th> <th>In Serv</th> <th>Rev</th> <th>Date</th> <th>Description</th> <th>Designed</th> <th>Checked</th> <th>Ind. Rev.</th> <th>Approv.</th> </tr> </thead> <tbody> <tr> <td>CYP</td> <td></td> <td>G.12</td> <td>06/05/24</td> <td>ISSUED FOR DEVELOPMENT PLAN</td> <td>H+WW</td> <td>CL/GB</td> <td></td> <td></td> </tr> <tr> <td>CYP</td> <td></td> <td>G.11</td> <td>17/10/23</td> <td>ISSUED FOR DEVELOPMENT PLAN</td> <td>H+WW</td> <td>CL/GB</td> <td></td> <td></td> </tr> <tr> <td>CYP</td> <td></td> <td>G.10</td> <td>02/09/22</td> <td>ISSUED FOR DEVELOPMENT PLAN</td> <td>H+WW</td> <td>CL/GB</td> <td></td> <td></td> </tr> <tr> <td>CYP</td> <td></td> <td>G.9</td> <td>21/07/22</td> <td>ISSUED FOR DEVELOPMENT PLAN</td> <td>H+WW</td> <td>hr/v/GB</td> <td></td> <td></td> </tr> <tr> <td>CYP</td> <td></td> <td>G.8</td> <td>6/05/2022</td> <td>ISSUED FOR DEVELOPMENT PLAN</td> <td>H+WW</td> <td>hr/v/GB</td> <td></td> <td></td> </tr> <tr> <td>CYP</td> <td></td> <td>G.7</td> <td>18/03/22</td> <td>ISSUED FOR DEVELOPMENT PLAN</td> <td>H+WW</td> <td>hr/v/GB</td> <td></td> <td></td> </tr> </tbody> </table>		Revised By	In Serv	Rev	Date	Description	Designed	Checked	Ind. Rev.	Approv.	CYP		G.12	06/05/24	ISSUED FOR DEVELOPMENT PLAN	H+WW	CL/GB			CYP		G.11	17/10/23	ISSUED FOR DEVELOPMENT PLAN	H+WW	CL/GB			CYP		G.10	02/09/22	ISSUED FOR DEVELOPMENT PLAN	H+WW	CL/GB			CYP		G.9	21/07/22	ISSUED FOR DEVELOPMENT PLAN	H+WW	hr/v/GB			CYP		G.8	6/05/2022	ISSUED FOR DEVELOPMENT PLAN	H+WW	hr/v/GB			CYP		G.7	18/03/22	ISSUED FOR DEVELOPMENT PLAN	H+WW	hr/v/GB			<small>This drawing has been prepared by, or compiled from information provided by, persons other than PTV. To the maximum extent permissible by law, PTV disclaims responsibility for, and makes no representations in relation to, the completeness, accuracy or quality of any information contained in this drawing. Each user of this drawing releases PTV from all and any loss, damage, cost, expense or liability in relation to the use of, or any reliance on, this drawing or the information contained in it.</small> <small>All written dimensions take precedence over scaled dimensions.</small> <small>This drawing is provided only for the information of the person or organisation to whom PTV provides it. It may not be provided to, or used by, any other person without PTV's prior written consent.</small>		Consultant Cross Yarra Partnership Franchisee / Lessee RAIL PROJECTS VICTORIA		ARCHITECTURAL TOWN HALL NORTH - SOUTH LONG SECTION 1 <table border="1"> <tr> <td>Up Location East. North. ID#</td> <td>Down Location East. North. ID#</td> <td>Datum</td> </tr> <tr> <td></td> <td></td> <td></td> </tr> </table>		Up Location East. North. ID#	Down Location East. North. ID#	Datum				<table border="1"> <tr> <td>Project Drawing Number</td> <td>Revision</td> </tr> <tr> <td>TAS-CYP-CS-00-DRG-ARC-CBS-744000-DP</td> <td>G.12</td> </tr> </table> <table border="1"> <tr> <td> File Name Sheet No. In Serv Scale 1:500 Sheet Size A1 </td> <td> Drawn By H+WW Checked By hr/v/GB Approved Approver Drawing Number Revision </td> </tr> </table>		Project Drawing Number	Revision	TAS-CYP-CS-00-DRG-ARC-CBS-744000-DP	G.12	 File Name Sheet No. In Serv Scale 1:500 Sheet Size A1	Drawn By H+WW Checked By hr/v/GB Approved Approver Drawing Number Revision
Revised By	In Serv	Rev	Date	Description	Designed	Checked	Ind. Rev.	Approv.																																																																												
CYP		G.12	06/05/24	ISSUED FOR DEVELOPMENT PLAN	H+WW	CL/GB																																																																														
CYP		G.11	17/10/23	ISSUED FOR DEVELOPMENT PLAN	H+WW	CL/GB																																																																														
CYP		G.10	02/09/22	ISSUED FOR DEVELOPMENT PLAN	H+WW	CL/GB																																																																														
CYP		G.9	21/07/22	ISSUED FOR DEVELOPMENT PLAN	H+WW	hr/v/GB																																																																														
CYP		G.8	6/05/2022	ISSUED FOR DEVELOPMENT PLAN	H+WW	hr/v/GB																																																																														
CYP		G.7	18/03/22	ISSUED FOR DEVELOPMENT PLAN	H+WW	hr/v/GB																																																																														
Up Location East. North. ID#	Down Location East. North. ID#	Datum																																																																																		
Project Drawing Number	Revision																																																																																			
TAS-CYP-CS-00-DRG-ARC-CBS-744000-DP	G.12																																																																																			
 File Name Sheet No. In Serv Scale 1:500 Sheet Size A1	Drawn By H+WW Checked By hr/v/GB Approved Approver Drawing Number Revision																																																																																			

CERTIFIED BY: (BLOCK LETTERS) (SIGNATURE) (DATE)



2 NORTH - SOUTH LONG SECTION 2 - CITY SQUARE
741000-DP 1:500

3 EAST - WEST CROSS SECTION 3 - CITY SQUARE
741000-DP 1:500



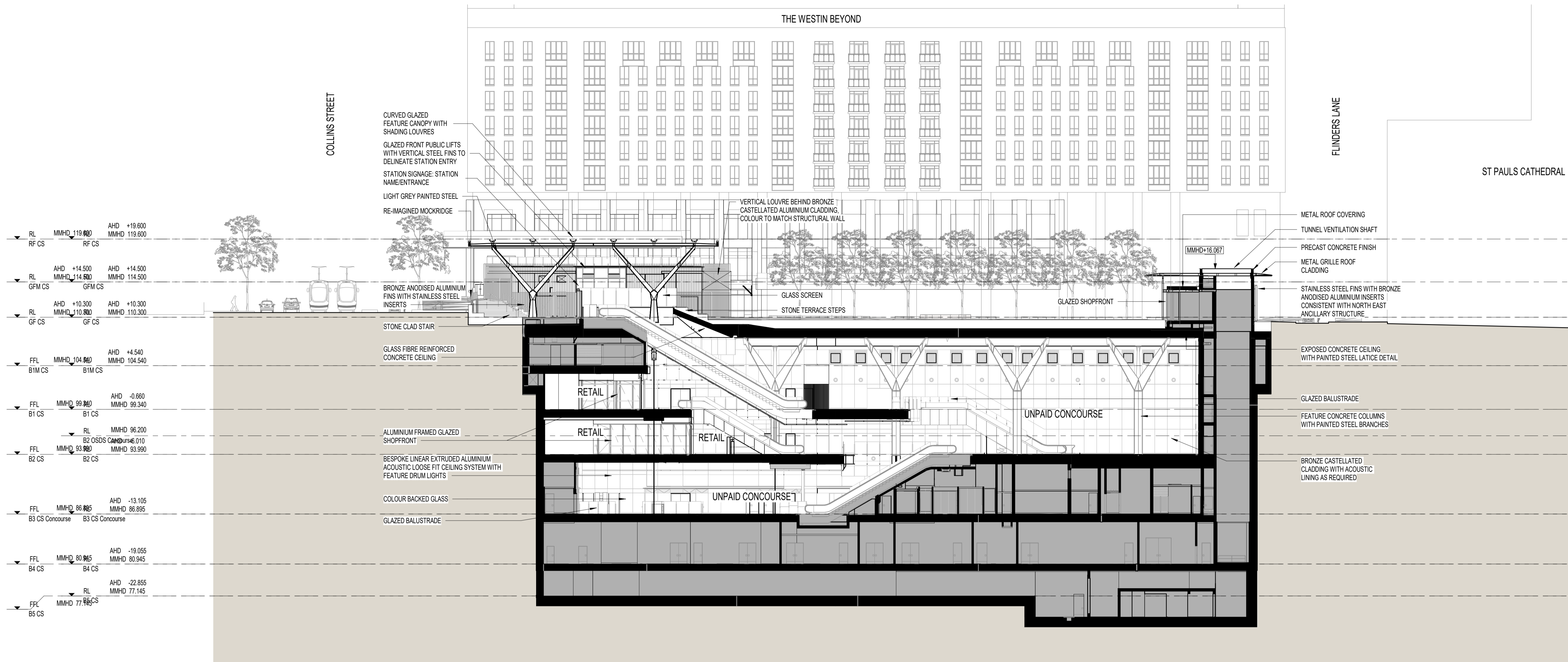
4 NORTH - SOUTH LONG SECTION 4 - SOUTH BOX
741000-DP 1:500

5 EAST - WEST CROSS SECTION 5 - SOUTH BOX
741000-DP 1:500

<p>LEGEND</p> <p>■ NOT FOR APPROVAL</p>	<p>PROJECT NORTH</p>	<p>KEY PLAN</p>	<p>DEVELOPMENT PLAN SUBMISSION</p>																																																												
<table border="1" style="width:100%; border-collapse: collapse;"> <thead> <tr> <th>Revised By</th> <th>In Serv</th> <th>Rev.</th> <th>Date</th> <th>Description</th> <th>Designed</th> <th>Checked</th> <th>Ind. Rev.</th> <th>Approv.</th> </tr> </thead> <tbody> <tr> <td>CYP</td> <td>G.14</td> <td>07/11/24</td> <td></td> <td>ISSUED FOR DEVELOPMENT PLAN</td> <td>H+WW</td> <td>hr/v/GB</td> <td></td> <td></td> </tr> <tr> <td>CYP</td> <td>G.13</td> <td>06/05/24</td> <td></td> <td>ISSUED FOR DEVELOPMENT PLAN</td> <td>H+WW</td> <td>hr/v/GB</td> <td></td> <td></td> </tr> <tr> <td>CYP</td> <td>G.12</td> <td>17/10/23</td> <td></td> <td>ISSUED FOR DEVELOPMENT PLAN</td> <td>H+WW</td> <td>hr/v/GB</td> <td></td> <td></td> </tr> <tr> <td>CYP</td> <td>G.11</td> <td>02/09/22</td> <td></td> <td>ISSUED FOR DEVELOPMENT PLAN</td> <td>H+WW</td> <td>hr/v/GB</td> <td></td> <td></td> </tr> <tr> <td>CYP</td> <td>G.10</td> <td>21/07/22</td> <td></td> <td>ISSUED FOR DEVELOPMENT PLAN</td> <td>H+WW</td> <td>hr/v/GB</td> <td></td> <td></td> </tr> </tbody> </table>	Revised By	In Serv	Rev.	Date	Description	Designed	Checked	Ind. Rev.	Approv.	CYP	G.14	07/11/24		ISSUED FOR DEVELOPMENT PLAN	H+WW	hr/v/GB			CYP	G.13	06/05/24		ISSUED FOR DEVELOPMENT PLAN	H+WW	hr/v/GB			CYP	G.12	17/10/23		ISSUED FOR DEVELOPMENT PLAN	H+WW	hr/v/GB			CYP	G.11	02/09/22		ISSUED FOR DEVELOPMENT PLAN	H+WW	hr/v/GB			CYP	G.10	21/07/22		ISSUED FOR DEVELOPMENT PLAN	H+WW	hr/v/GB			<p>SCALE BAR</p>	<p>Consultant</p> <p>Franchisee / Lessee</p>	<p style="text-align: center;">ARCHITECTURAL</p> <p style="text-align: center;">TOWN HALL</p> <p style="text-align: center;">SECTIONS 2 - 5</p> <p style="text-align: center;">DEVELOPMENT PLANS</p> <table border="1" style="width:100%; border-collapse: collapse;"> <tr> <td>Up Location East. North. ID#</td> <td>Down Location East. North. ID#</td> <td>Datum</td> </tr> <tr> <td> </td> <td> </td> <td> </td> </tr> </table>	Up Location East. North. ID#	Down Location East. North. ID#	Datum			
Revised By	In Serv	Rev.	Date	Description	Designed	Checked	Ind. Rev.	Approv.																																																							
CYP	G.14	07/11/24		ISSUED FOR DEVELOPMENT PLAN	H+WW	hr/v/GB																																																									
CYP	G.13	06/05/24		ISSUED FOR DEVELOPMENT PLAN	H+WW	hr/v/GB																																																									
CYP	G.12	17/10/23		ISSUED FOR DEVELOPMENT PLAN	H+WW	hr/v/GB																																																									
CYP	G.11	02/09/22		ISSUED FOR DEVELOPMENT PLAN	H+WW	hr/v/GB																																																									
CYP	G.10	21/07/22		ISSUED FOR DEVELOPMENT PLAN	H+WW	hr/v/GB																																																									
Up Location East. North. ID#	Down Location East. North. ID#	Datum																																																													
<table border="1" style="width:100%; border-collapse: collapse;"> <tr> <td>Project Drawing Number</td> <td>Revision</td> </tr> <tr> <td>TAS-CYP-CS-00-DRG-ARC-CBS-744020-DP</td> <td>G.14</td> </tr> </table>		Project Drawing Number	Revision	TAS-CYP-CS-00-DRG-ARC-CBS-744020-DP	G.14	<table border="1" style="width:100%; border-collapse: collapse;"> <tr> <td> </td> <td> Drawn By H+WW Checked By CL/GB Approved Approver Drawing Number </td> <td> Designed By H+WW Ind. Review Approval Date Revision </td> </tr> <tr> <td>File Name</td> <td>Sheet No.</td> <td>Scale 1:500</td> </tr> <tr> <td>In Serv</td> <td>Sheet Size A1</td> <td></td> </tr> </table>			Drawn By H+WW Checked By CL/GB Approved Approver Drawing Number	Designed By H+WW Ind. Review Approval Date Revision	File Name	Sheet No.	Scale 1:500	In Serv	Sheet Size A1																																																
Project Drawing Number	Revision																																																														
TAS-CYP-CS-00-DRG-ARC-CBS-744020-DP	G.14																																																														
	Drawn By H+WW Checked By CL/GB Approved Approver Drawing Number	Designed By H+WW Ind. Review Approval Date Revision																																																													
File Name	Sheet No.	Scale 1:500																																																													
In Serv	Sheet Size A1																																																														

11/17/2024 2:28:59 PM

CERTIFIED BY: (BLOCK LETTERS) (SIGNATURE) (DATE)



3 NORTH - SOUTH LONG SECTION 3 - CITY SQUARE
742001 1:250

LEGEND
 NOT FOR APPROVAL

SCALE BAR
 0 10 20 40m
 1:500

PROJECT NORTH

KEY PLAN

DEVELOPMENT PLAN SUBMISSION

Project Drawing Number		Revision	
TAS-CYP-CS-00-DRG-ARC-CBS-744021-DP		G.11	

 Cross Yarra Partnership	ARCHITECTURAL TOWN HALL NORTH - SOUTH LONG SECTION 3 - CITY SQUARE	
	Up Location East ID#	Down Location East ID#

 PUBLIC TRANSPORT VICTORIA	Drawn By H+WW Checked By hr/v/GB Approved Approver Drawing Number	Designed By H+WW Ind. Review Approval Date Revision
-------------------------------	--	--

In Serv Scale As indicated	Sheet Size A1
-------------------------------	------------------

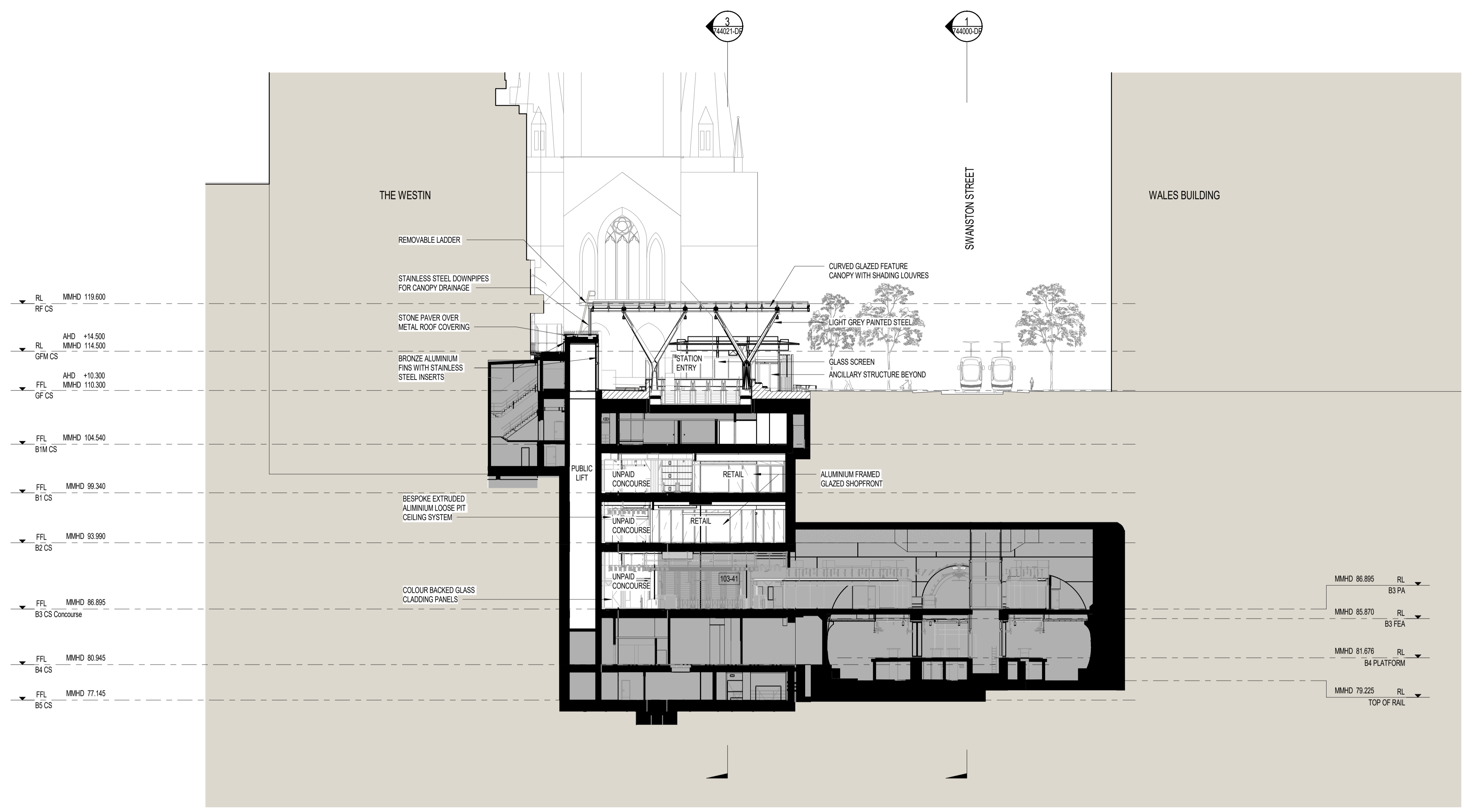
Revised By In Serv Rev. Date Description	Designed Checked Ind. Rev. Approv.
---	---

This drawing has been prepared by, or compiled from information provided by, persons other than PTV. To the maximum extent permitted by law, PTV does not accept responsibility for, and makes no representations in relation to, the completeness, accuracy or quality of any information contained in this drawing. Each user of the drawing releases PTV from all and any loss, damage, cost, expense or liability in relation to the use of, or any reliance on, this drawing or the information contained in it.

All written dimensions take precedence over scaled dimensions.

This drawing is provided only for the information of the person or organisation to whom PTV provides it. It may not be provided to, or used by, any other person without PTV's prior written consent.

10/28/2024 10:14:55 PM

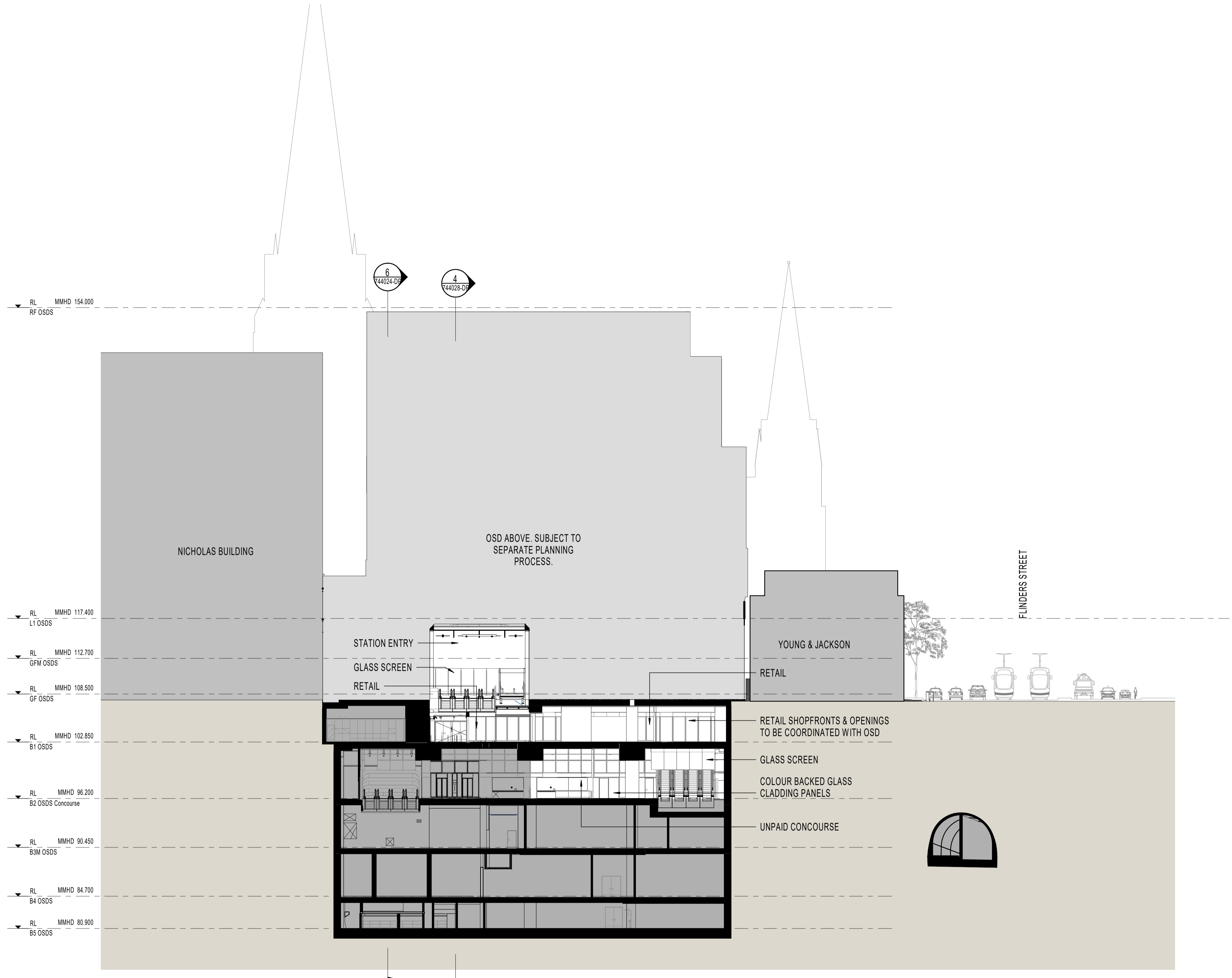


RL	MMHD	119.600
RF CS		
RL	AHD	+14.500
RL	MMHD	114.500
GFM CS		
FFL	AHD	+10.300
GF CS	MMHD	110.300
FFL	MMHD	104.540
B1M CS		
FFL	MMHD	99.340
B1 CS		
FFL	MMHD	93.990
B2 CS		
FFL	MMHD	86.895
B3 CS Concourse		
FFL	MMHD	80.945
B4 CS		
FFL	MMHD	77.145
B5 CS		

MMHD	86.895	RL
B3 PA		
MMHD	85.870	RL
B3 FEA		
MMHD	81.676	RL
B4 PLATFORM		
MMHD	79.225	RL
TOP OF RAIL		

4 EAST - WEST CROSS SECTION 4 - CITY SQUARE
742001-DP 1:250

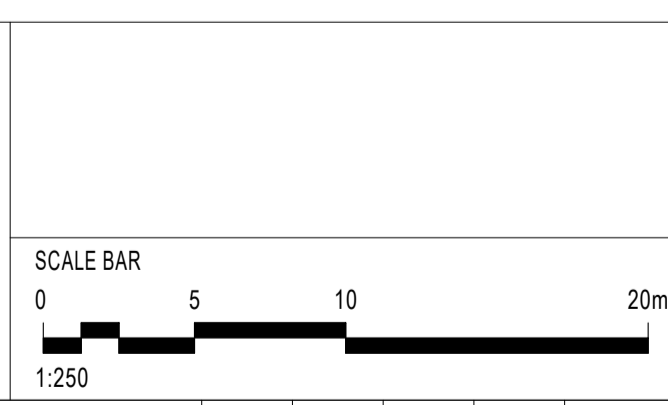
LEGEND NOT FOR APPROVAL		SCALE BAR 0 5 10 20m 1:250		PROJECT NORTH 		KEY PLAN 		DEVELOPMENT PLAN SUBMISSION	
Project Drawing Number TAS-CYP-CS-00-DRG-ARC-CBS-744022-DP		Revision G.10		Consultant Cross Yarra Partnership		Franchisee / Lessee RAIL PROJECTS VICTORIA		Architectural TOWN HALL EAST - WEST CROSS SECTION 4 - CITY SQUARE	
Drawn By H+WW		Designed By H+WW		Checked By hrlv/GB		Ind. Review Ind. Review		Approved Approved	
Sheet No. In Serv		Drawing Number		Approval Date		Revision		Scale As indicated	
Sheet Size A1									
Revised By In Serv Rev.		Date Description		Designed Checked Ind. Rev.		Approved		This drawing has been prepared by, or compiled from information provided by, persons other than PTV. To the maximum extent permissible by law, PTV disclaims responsibility for, and makes no representations in relation to, the completeness, accuracy or quality of any information contained in this drawing. Each user of this drawing releases PTV from all and any loss, damage, cost, expense or liability in relation to the use of, or any reliance on, this drawing or the information contained in it. All written dimensions take precedence over scaled dimensions. This drawing is provided only for the information of the person or organisation to whom PTV provides it. It may not be provided to, or used by, any other person without PTV's prior written consent.	



5 NORTH - SOUTH LONG SECTION 5 - SOUTH BOX
742001 1:250

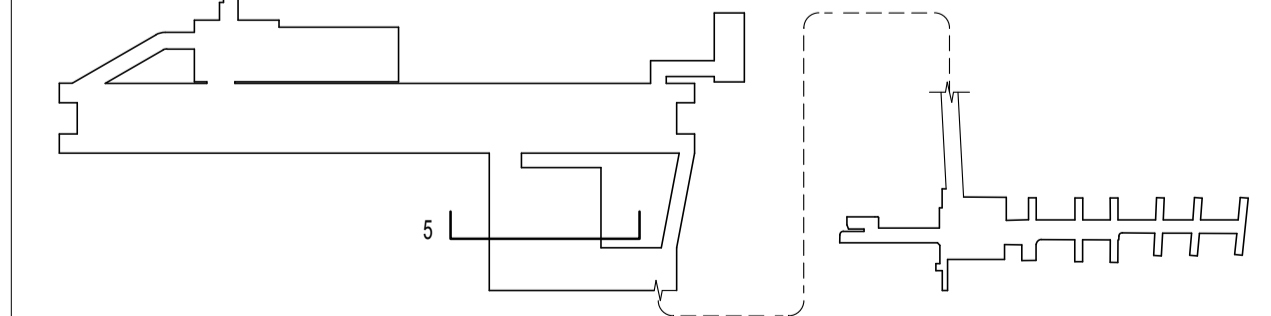
LEGEND

NOT FOR APPROVAL



PROJECT NORTH

KEY PLAN



DEVELOPMENT PLAN SUBMISSION

Project Drawing Number: TAS-CYP-CS-00-DRG-ARC-CBS-744023-DP
Revision: G.10

Revised By	In Serv	Rev	Date	Description	Designed	Checked	Ind. Rev.	Approv.
CYP		G.10	17/10/23	ISSUED FOR DEVELOPMENT PLAN	H+WW	CL/PS		
CYP		G.9	21/07/22	ISSUED FOR DEVELOPMENT PLAN	H+WW	hr/v/GB		
CYP		G.8	05/05/22	ISSUED FOR DEVELOPMENT PLAN	H+WW	hr/v/GB		
CYP		G.7	18/03/22	ISSUED FOR DEVELOPMENT PLAN	H+WW	hr/v/GB		
CYP		G.6	16/02/18	ISSUED FOR DEVELOPMENT PLAN	H+WW	hr/v/GB		
CYP		G.5	15/02/18	ISSUED FOR DEVELOPMENT PLAN	H+WW	hr/v/GB		
CYP		G.4	22/11/17	ISSUED FOR DEVELOPMENT PLAN	H+WW	hr/v/GB		

This drawing has been prepared by, or compiled from information provided by, persons other than PTV. To the maximum extent permitted by law, PTV disclaims responsibility for, and makes no representations in relation to, the completeness, accuracy or quality of any information contained in this drawing. Each user of this drawing releases PTV from all and any loss, damage, cost, expense or liability in relation to the use of, or any reliance on, this drawing or the information contained in it.

All written dimensions take precedence over scaled dimensions.

This drawing is provided only for the information of the person or organisation to whom PTV provides it. It may not be provided to, or used by, any other person without PTV's prior written consent.

Consultant

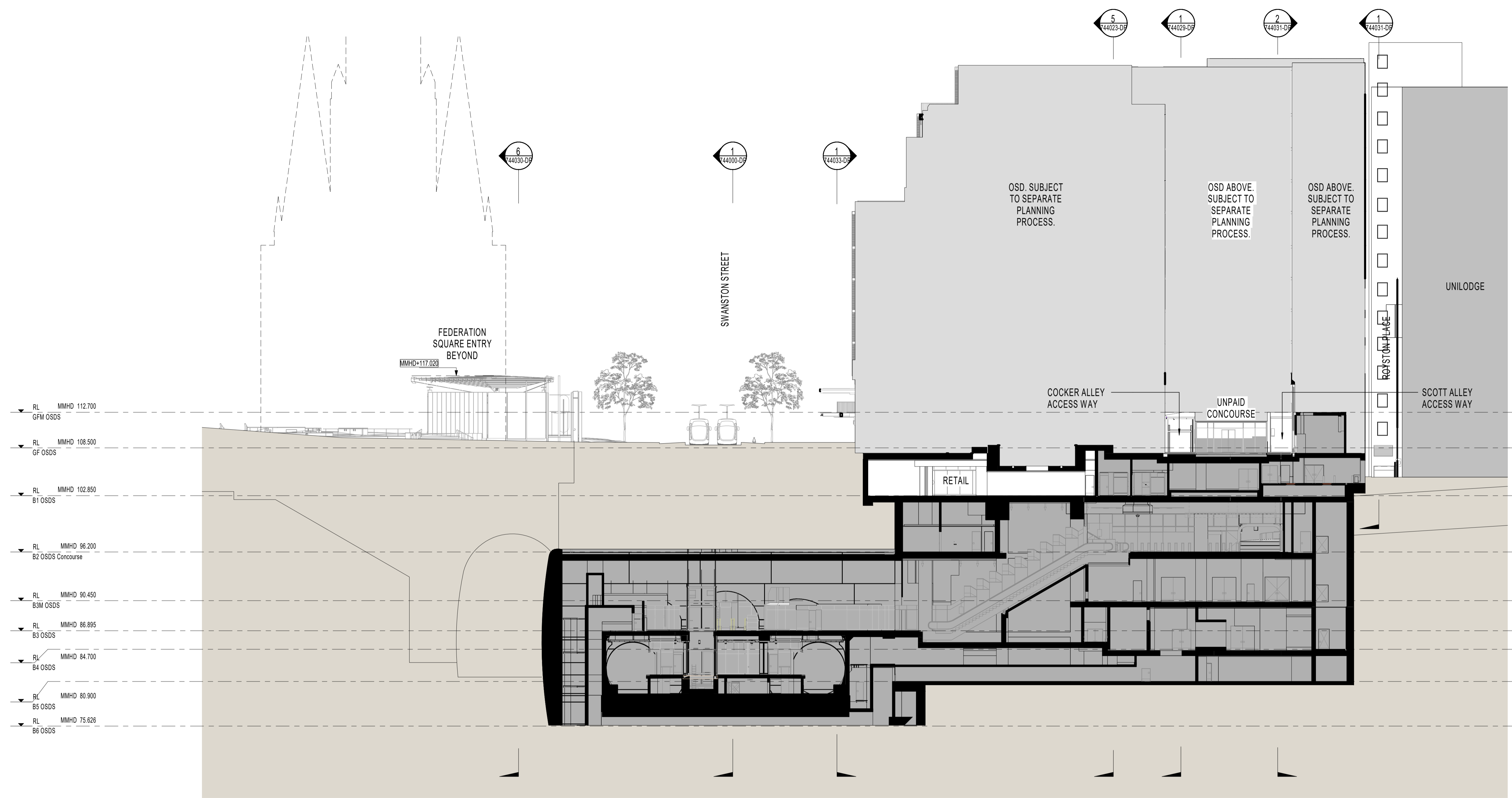
Franchisee / Lessee

ARCHITECTURAL
TOWN HALL
NORTH - SOUTH LONG SECTION 5 - SOUTH BOX

Up Location East. North. ID#	Down Location East. North. ID#	Datum
------------------------------	--------------------------------	-------

Drawn By: H+WW	Designed By: H+WW
Checked By: CL / PS	Ind. Review
Approved Approver	Approval Date
Drawing Number	Revision

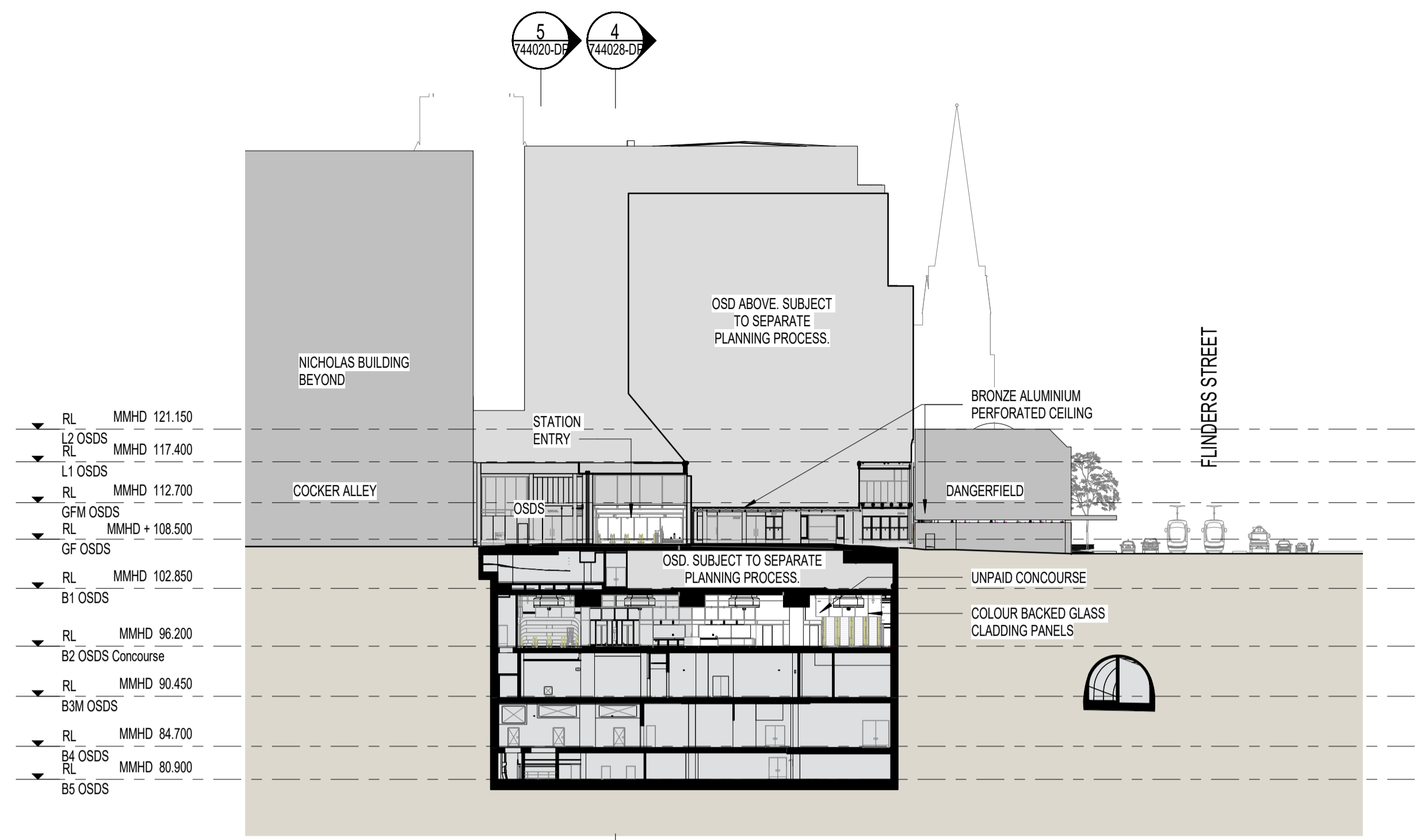
Scale: As indicated | Sheet Size: A1



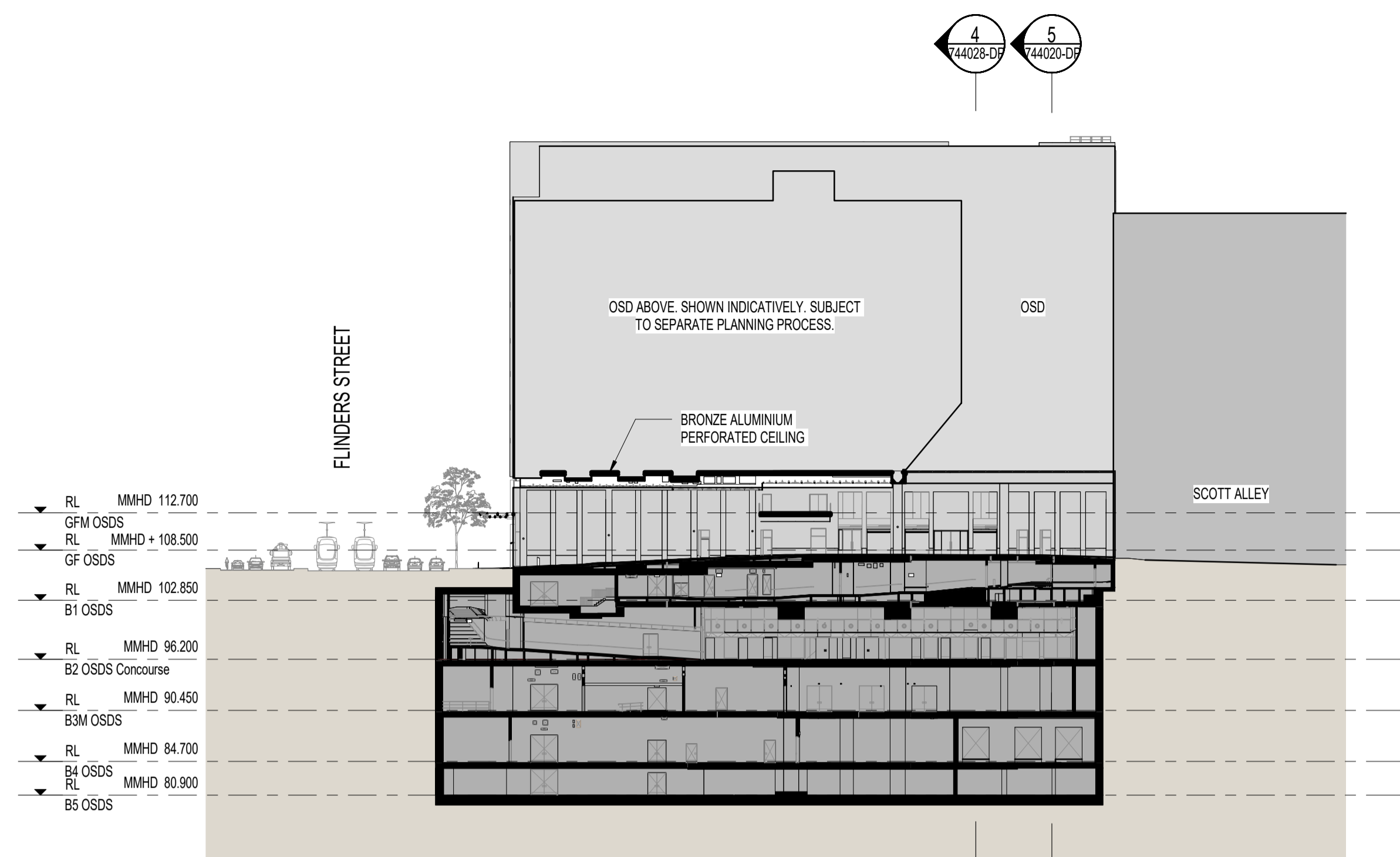
6 EAST - WEST CROSS SECTION 6 - SOUTH BOX
742001 1:250

<p>LEGEND</p> <p>■ NOT FOR APPROVAL</p>		<p>SCALE BAR</p> <p>0 5 10 20m</p> <p>1:250</p>		<p>PROJECT NORTH</p>		<p>KEY PLAN</p>		<p>DEVELOPMENT PLAN SUBMISSION</p>																																																																									
<p>Revised By In Serv Rev Date Description</p> <table border="1"> <tr> <td>CYP</td> <td>G.10</td> <td>17/10/23</td> <td>ISSUED FOR DEVELOPMENT PLAN</td> <td>H+WW</td> <td>CL/PS</td> <td></td> <td></td> <td></td> <td></td> </tr> <tr> <td>CYP</td> <td>G.9</td> <td>02/09/22</td> <td>ISSUED FOR DEVELOPMENT PLAN</td> <td>H+WW</td> <td>CL/GB</td> <td></td> <td></td> <td></td> <td></td> </tr> <tr> <td>CYP</td> <td>G.8</td> <td>21/07/22</td> <td>ISSUED FOR DEVELOPMENT PLAN</td> <td>H+WW</td> <td>hr/v/GB</td> <td></td> <td></td> <td></td> <td></td> </tr> <tr> <td>CYP</td> <td>G.7</td> <td>05/05/22</td> <td>ISSUED FOR DEVELOPMENT PLAN</td> <td>H+WW</td> <td>hr/v/GB</td> <td></td> <td></td> <td></td> <td></td> </tr> <tr> <td>CYP</td> <td>G.6</td> <td>18/03/22</td> <td>ISSUED FOR DEVELOPMENT PLAN</td> <td>H+WW</td> <td>hr/v/GB</td> <td></td> <td></td> <td></td> <td></td> </tr> <tr> <td>CYP</td> <td>G.5</td> <td>15/02/18</td> <td>ISSUED FOR DEVELOPMENT PLAN</td> <td>H+WW</td> <td>hr/v/GB</td> <td></td> <td></td> <td></td> <td></td> </tr> <tr> <td>CYP</td> <td>G.4</td> <td>22/11/17</td> <td>ISSUED FOR DEVELOPMENT PLAN</td> <td>H+WW</td> <td>hr/v/GB</td> <td></td> <td></td> <td></td> <td></td> </tr> </table>		CYP	G.10	17/10/23	ISSUED FOR DEVELOPMENT PLAN	H+WW	CL/PS					CYP	G.9	02/09/22	ISSUED FOR DEVELOPMENT PLAN	H+WW	CL/GB					CYP	G.8	21/07/22	ISSUED FOR DEVELOPMENT PLAN	H+WW	hr/v/GB					CYP	G.7	05/05/22	ISSUED FOR DEVELOPMENT PLAN	H+WW	hr/v/GB					CYP	G.6	18/03/22	ISSUED FOR DEVELOPMENT PLAN	H+WW	hr/v/GB					CYP	G.5	15/02/18	ISSUED FOR DEVELOPMENT PLAN	H+WW	hr/v/GB					CYP	G.4	22/11/17	ISSUED FOR DEVELOPMENT PLAN	H+WW	hr/v/GB					<p>Consultant</p> <p>Franchisee / Lessee</p>		<p>ARCHITECTURAL</p> <p>TOWN HALL</p> <p>EAST - WEST CROSS SECTION 6 - SOUTH BOX</p>		<p>Project Drawing Number</p> <p>TAS-CYP-CS-00-DRG-ARC-CBS-744024-DP</p>		<p>Revision</p> <p>G.10</p>		<p>Public Transport Victoria PT logo</p> <p>Drawn By: H+WW Designed By: H+WW Checked By: CL / PS Ind. Review</p> <p>Approved Approver Approval Date</p> <p>Drawing Number Revision</p>	
CYP	G.10	17/10/23	ISSUED FOR DEVELOPMENT PLAN	H+WW	CL/PS																																																																												
CYP	G.9	02/09/22	ISSUED FOR DEVELOPMENT PLAN	H+WW	CL/GB																																																																												
CYP	G.8	21/07/22	ISSUED FOR DEVELOPMENT PLAN	H+WW	hr/v/GB																																																																												
CYP	G.7	05/05/22	ISSUED FOR DEVELOPMENT PLAN	H+WW	hr/v/GB																																																																												
CYP	G.6	18/03/22	ISSUED FOR DEVELOPMENT PLAN	H+WW	hr/v/GB																																																																												
CYP	G.5	15/02/18	ISSUED FOR DEVELOPMENT PLAN	H+WW	hr/v/GB																																																																												
CYP	G.4	22/11/17	ISSUED FOR DEVELOPMENT PLAN	H+WW	hr/v/GB																																																																												
<p>Up Location East. North. ID#</p>		<p>Down Location East. North. ID#</p>		<p>Datum</p>		<p>Scale: As indicated</p>		<p>Sheet Size: A1</p>																																																																									

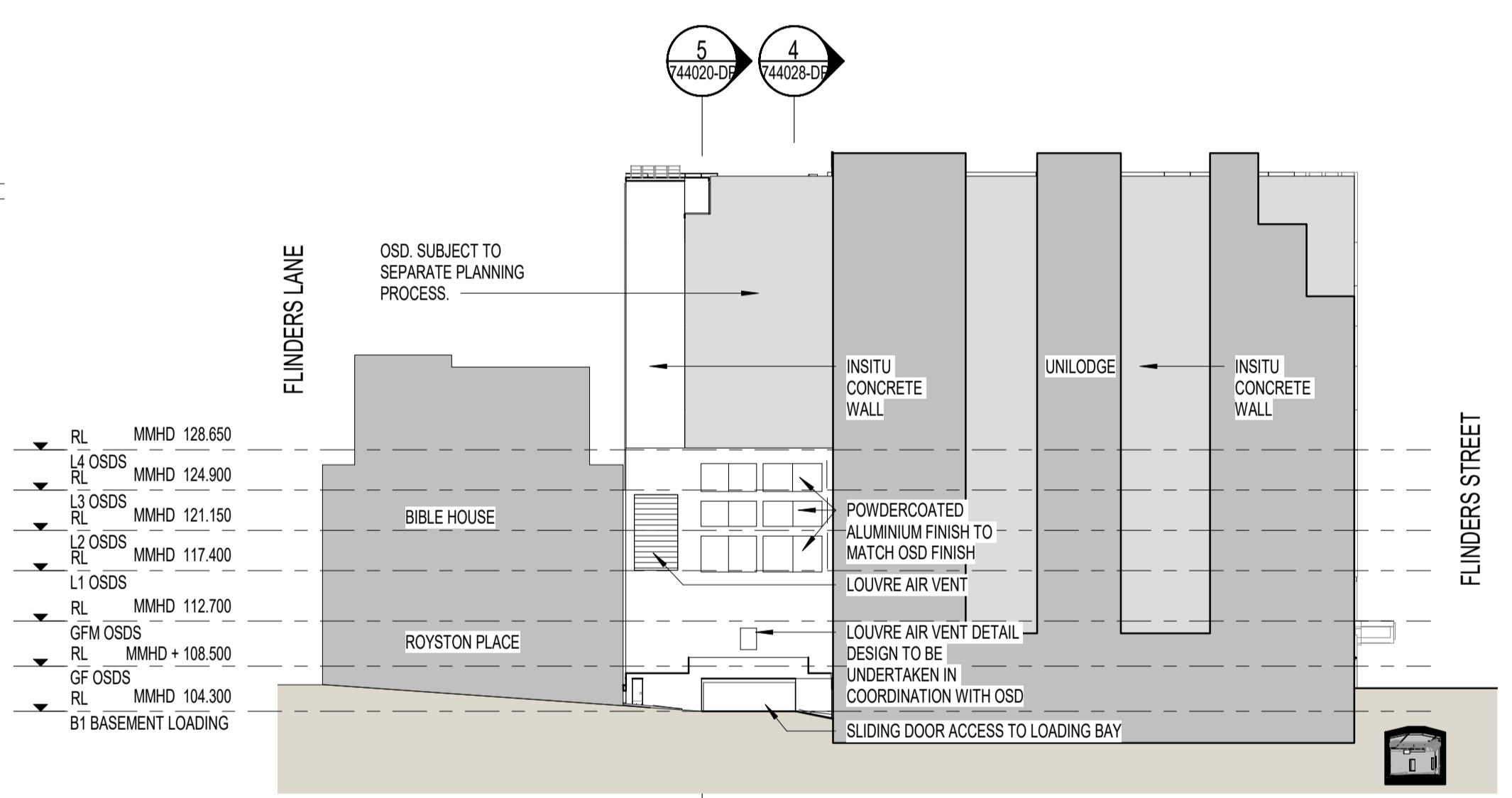
CERTIFIED BY: (BLOCK LETTERS) (SIGNATURE) (DATE)



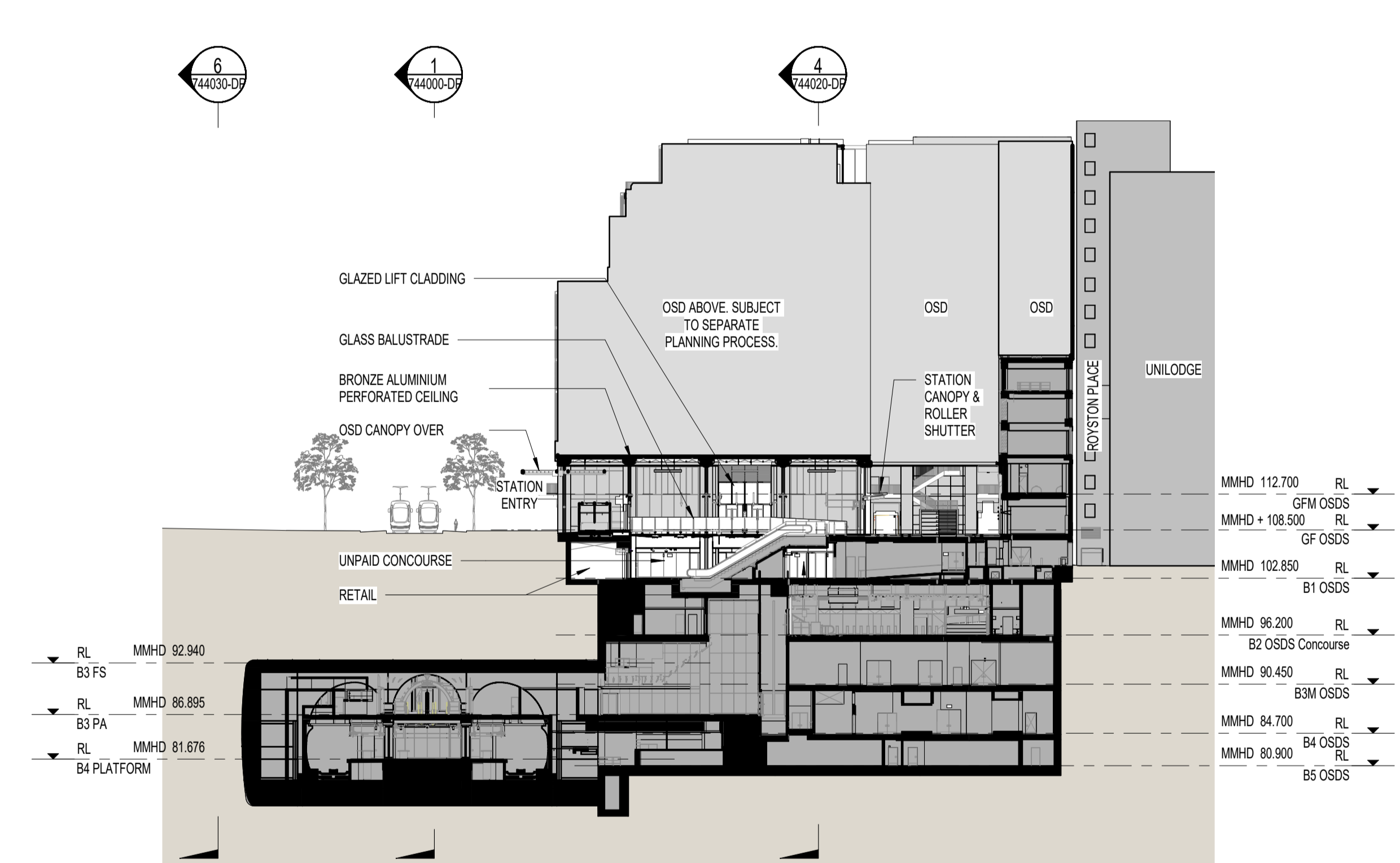
1 NORTH-SOUTH CROSS SECTION COCKER ALLEY LOOKING EAST
741000-DP 1:500



2 NORTH-SOUTH CROSS SECTION SCOTT ALLEY LOOKING WEST
741000-DP 1:500

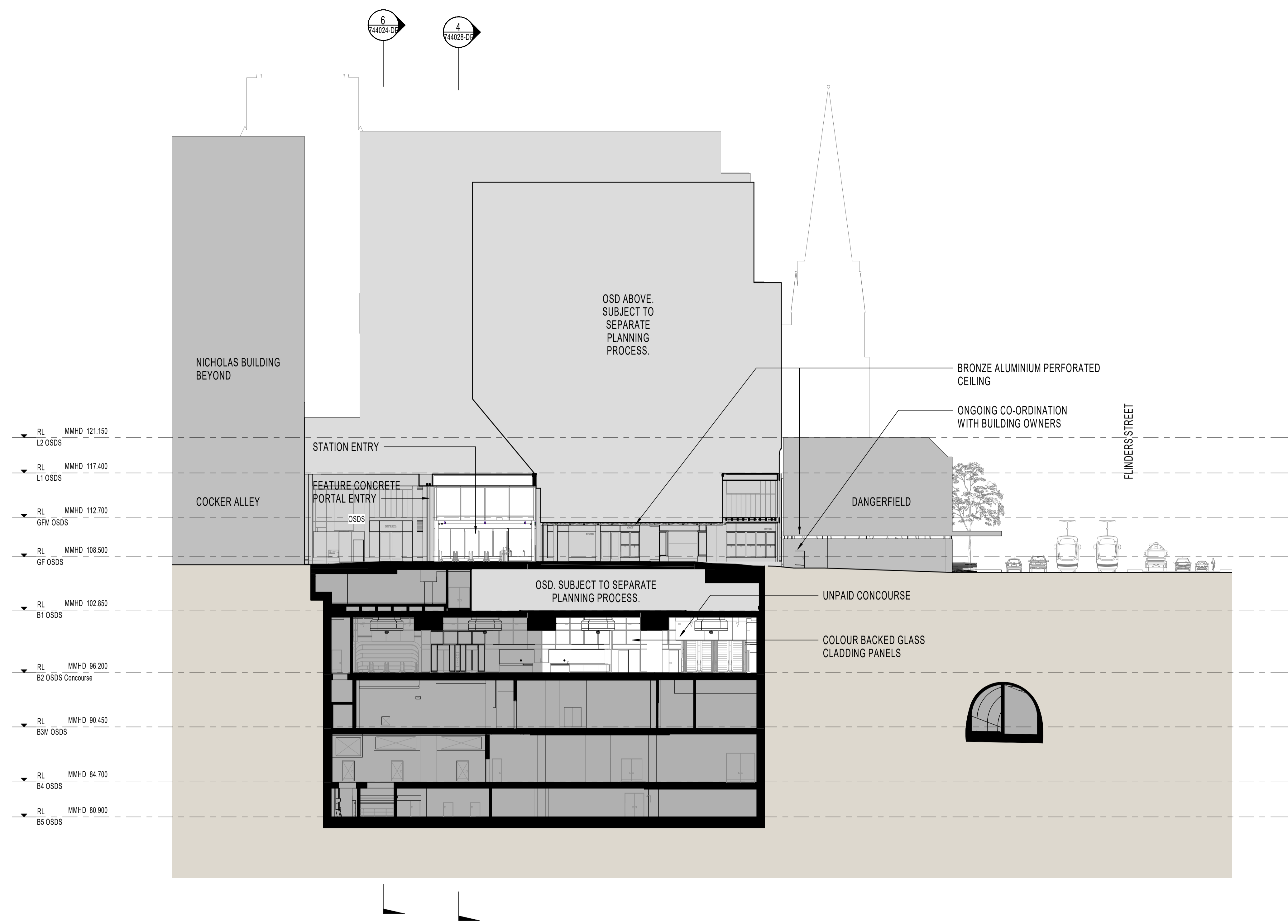


3 NORTH-SOUTH CROSS SECTION ROYSTON PLACE LOOKING EAST
741000-DP 1:500



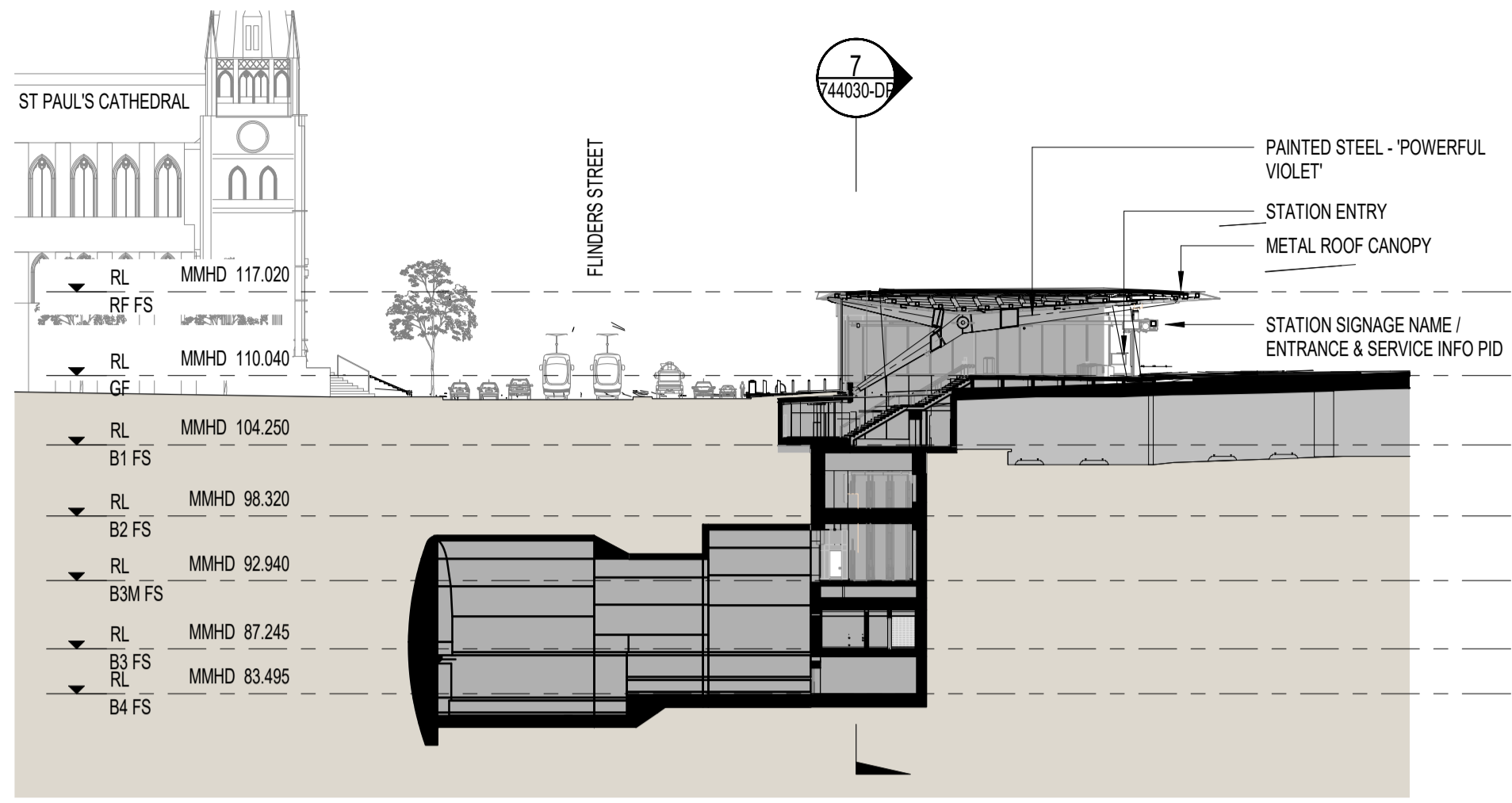
4 EAST-WEST CROSS SECTION OSD STATION ENTRY
741000-DP 1:500

<p>LEGEND</p> <p>■ NOT FOR APPROVAL</p>		<p>SCALE BAR</p> <p>0 10 20 40m</p> <p>1:500</p>		<p>PROJECT NORTH</p>		<p>KEY PLAN</p>		<p style="color: red; font-weight: bold;">DEVELOPMENT PLAN SUBMISSION</p>																																																																							
<p>Revised By In Serv Rev Date Description</p> <table border="1"> <tr><td>CYP</td><td></td><td>G.9</td><td>30/10/24</td><td>ISSUED FOR DEVELOPMENT PLAN</td></tr> <tr><td>CYP</td><td></td><td>G.8</td><td>06/05/24</td><td>ISSUED FOR DEVELOPMENT PLAN</td></tr> <tr><td>CYP</td><td></td><td>G.7</td><td>17/10/23</td><td>ISSUED FOR DEVELOPMENT PLAN</td></tr> <tr><td>CYP</td><td></td><td>G.6</td><td>02/09/22</td><td>ISSUED FOR DEVELOPMENT PLAN</td></tr> <tr><td>CYP</td><td></td><td>G.5</td><td>21/07/22</td><td>ISSUED FOR DEVELOPMENT PLAN</td></tr> <tr><td>CYP</td><td></td><td>G.4</td><td>06/05/22</td><td>ISSUED FOR DEVELOPMENT PLAN</td></tr> <tr><td>CYP</td><td></td><td>G.3</td><td>05/04/22</td><td>ISSUED FOR DEVELOPMENT PLAN</td></tr> <tr><td>CYP</td><td></td><td>G.2</td><td>22/11/17</td><td>ISSUED FOR DEVELOPMENT PLAN</td></tr> </table>		CYP		G.9	30/10/24	ISSUED FOR DEVELOPMENT PLAN	CYP		G.8	06/05/24	ISSUED FOR DEVELOPMENT PLAN	CYP		G.7	17/10/23	ISSUED FOR DEVELOPMENT PLAN	CYP		G.6	02/09/22	ISSUED FOR DEVELOPMENT PLAN	CYP		G.5	21/07/22	ISSUED FOR DEVELOPMENT PLAN	CYP		G.4	06/05/22	ISSUED FOR DEVELOPMENT PLAN	CYP		G.3	05/04/22	ISSUED FOR DEVELOPMENT PLAN	CYP		G.2	22/11/17	ISSUED FOR DEVELOPMENT PLAN	<p>Designed Checked Ind. Rev. Approv.</p> <table border="1"> <tr><td>H+WW</td><td>CL/GB</td><td></td><td></td></tr> <tr><td>H+WW</td><td>CL/GB</td><td>CYP</td><td></td></tr> <tr><td>H+WW</td><td>CL/GB</td><td></td><td></td></tr> <tr><td>H+WW</td><td>hr/v/GB</td><td></td><td></td></tr> <tr><td>H+WW</td><td>hr/v/GB</td><td></td><td></td></tr> <tr><td>H+WW</td><td>hr/v/GB</td><td></td><td></td></tr> <tr><td>H+WW</td><td>hr/v/GB</td><td></td><td></td></tr> </table>		H+WW	CL/GB			H+WW	CL/GB	CYP		H+WW	CL/GB			H+WW	hr/v/GB			H+WW	hr/v/GB			H+WW	hr/v/GB			H+WW	hr/v/GB			<p>This drawing has been prepared by, or compiled from information provided by, persons other than PTV. To the maximum extent permitted by law, PTV does not accept responsibility for, and makes no representations in relation to, the completeness, accuracy or quality of any information contained in this drawing. Each user of the drawing releases PTV from all and any loss, damage, cost, expense or liability in relation to the use of, or any reliance on, this drawing or the information contained in it.</p> <p>All written dimensions take precedence over scaled dimensions.</p> <p>This drawing is provided only for the information of the person or organization to whom PTV provides it. It may not be provided to, or used by, any other person without PTV's prior written consent.</p>		<p>Consultant</p> <p>Franchisee / Lessee</p>		<p>ARCHITECTURAL</p> <p>CBD SOUTH</p> <p>OSD SOUTH ELEVATIONS</p>		<p>Project Drawing Number</p> <p>TAS-CYP-CS-00-DRG-ARC-CBS-744028-DP</p> <p>Revision</p> <p>G.9</p>	
CYP		G.9	30/10/24	ISSUED FOR DEVELOPMENT PLAN																																																																											
CYP		G.8	06/05/24	ISSUED FOR DEVELOPMENT PLAN																																																																											
CYP		G.7	17/10/23	ISSUED FOR DEVELOPMENT PLAN																																																																											
CYP		G.6	02/09/22	ISSUED FOR DEVELOPMENT PLAN																																																																											
CYP		G.5	21/07/22	ISSUED FOR DEVELOPMENT PLAN																																																																											
CYP		G.4	06/05/22	ISSUED FOR DEVELOPMENT PLAN																																																																											
CYP		G.3	05/04/22	ISSUED FOR DEVELOPMENT PLAN																																																																											
CYP		G.2	22/11/17	ISSUED FOR DEVELOPMENT PLAN																																																																											
H+WW	CL/GB																																																																														
H+WW	CL/GB	CYP																																																																													
H+WW	CL/GB																																																																														
H+WW	hr/v/GB																																																																														
H+WW	hr/v/GB																																																																														
H+WW	hr/v/GB																																																																														
H+WW	hr/v/GB																																																																														
<p>10/29/2024 3:19:34 PM</p>		<p>Public Transport Victoria logo</p>		<p>Drawn By H+WW</p> <p>Checked By hr/v/GB</p> <p>Approved Approver</p> <p>Drawing Number</p>		<p>Designed By H+WW</p> <p>Ind. Review</p> <p>Approval Date</p> <p>Revision</p>		<p>Up Location East North ID#</p> <p>Down Location East North ID#</p> <p>Datum</p>		<p>In Serv</p> <p>Scale 1:500</p> <p>Sheet Size A1</p>																																																																					

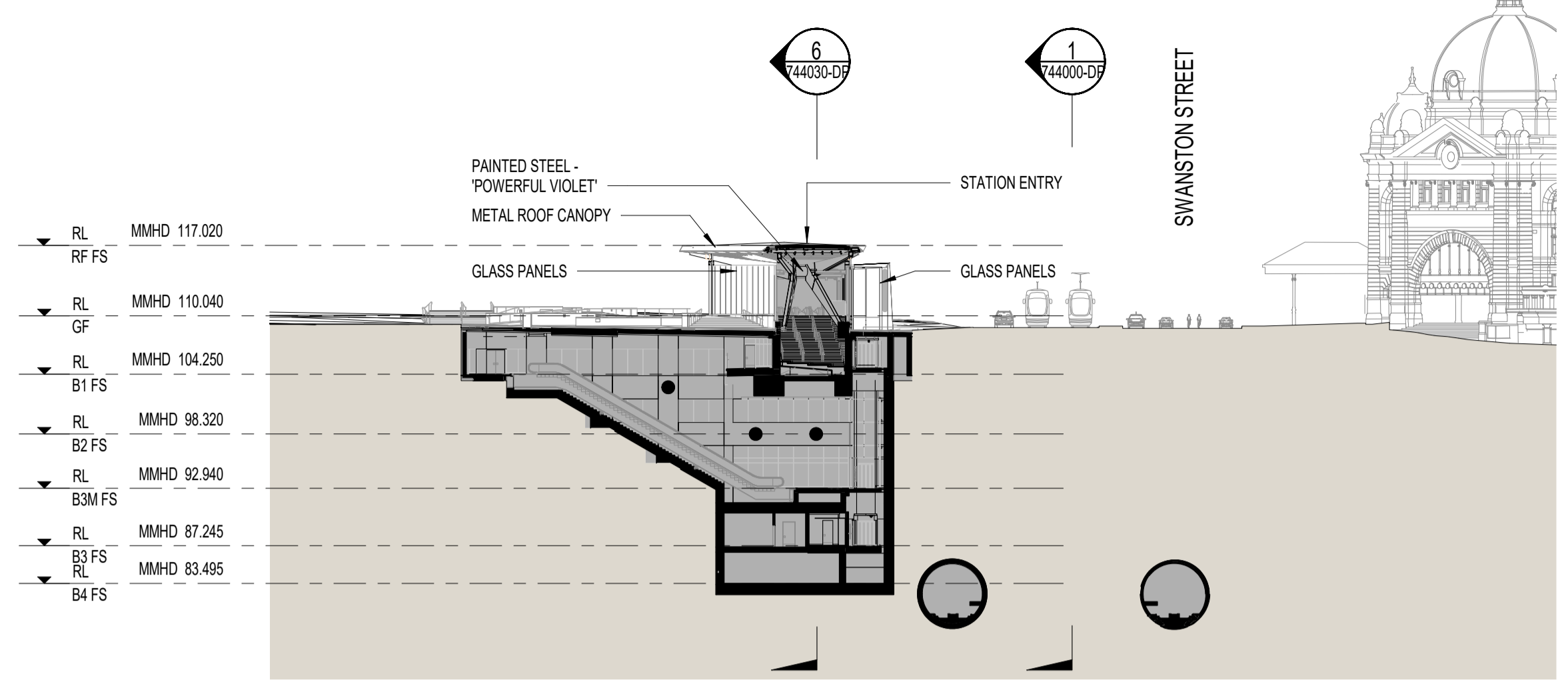


1 NORTH-SOUTH CROSS SECTION COCKER ALLEY LOOKING EAST
1:250

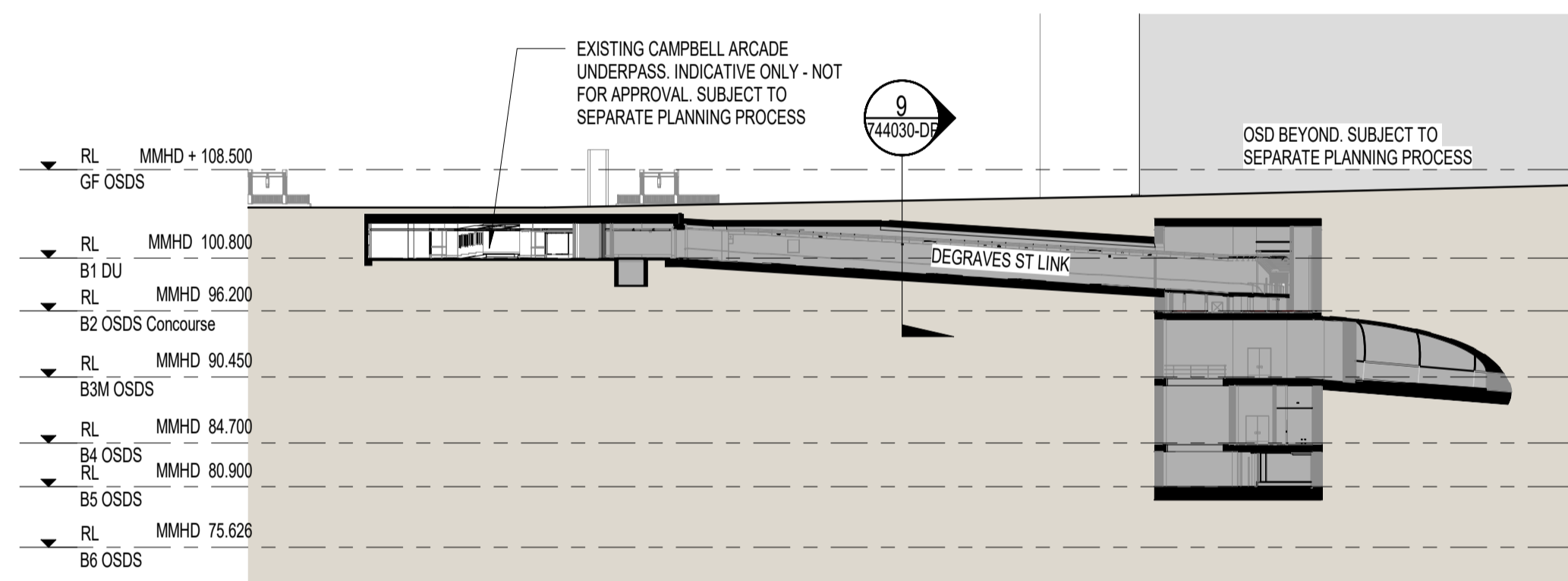
LEGEND NOT FOR APPROVAL		SCALE BAR 0 5 10 20m 1:250		PROJECT NORTH 		KEY PLAN 		DEVELOPMENT PLAN SUBMISSION																																																														
<table border="1"> <thead> <tr> <th>Revised By</th> <th>In Serv</th> <th>Rev</th> <th>Date</th> <th>Description</th> <th>Designed</th> <th>Checked</th> <th>Ind. Rev.</th> <th>Approv.</th> </tr> </thead> <tbody> <tr> <td>CYP</td> <td></td> <td>G.4</td> <td>17/10/23</td> <td>ISSUED FOR DEVELOPMENT PLAN</td> <td>H+WW</td> <td>CL/PS</td> <td></td> <td></td> </tr> <tr> <td>CYP</td> <td></td> <td>G.3</td> <td>02/09/22</td> <td>ISSUED FOR DEVELOPMENT PLAN</td> <td>H+WW</td> <td>CL/GB</td> <td></td> <td></td> </tr> <tr> <td>CYP</td> <td></td> <td>G.2</td> <td>21/07/22</td> <td>ISSUED FOR DEVELOPMENT PLAN</td> <td>H+WW</td> <td>hr/v/GB</td> <td></td> <td></td> </tr> <tr> <td>CYP</td> <td></td> <td>G.1</td> <td>20/06/22</td> <td>ISSUED FOR DEVELOPMENT PLAN</td> <td>H+WW</td> <td>hr/v/GB</td> <td></td> <td></td> </tr> </tbody> </table>		Revised By	In Serv	Rev	Date	Description	Designed	Checked	Ind. Rev.	Approv.	CYP		G.4	17/10/23	ISSUED FOR DEVELOPMENT PLAN	H+WW	CL/PS			CYP		G.3	02/09/22	ISSUED FOR DEVELOPMENT PLAN	H+WW	CL/GB			CYP		G.2	21/07/22	ISSUED FOR DEVELOPMENT PLAN	H+WW	hr/v/GB			CYP		G.1	20/06/22	ISSUED FOR DEVELOPMENT PLAN	H+WW	hr/v/GB			<small>This drawing has been prepared by, or compiled from information provided by, persons other than PTV. To the maximum extent permitted by law, PTV disclaims responsibility for, and makes no representations in relation to, the completeness, accuracy or quality of any information contained in this drawing. Each user of the drawing releases PTV from all and any loss, damage, cost, expense or liability in relation to the use of, or any reliance on, this drawing or the information contained in it.</small> <small>All written dimensions take precedence over scaled dimensions.</small> <small>This drawing is provided only for the information of the person or organization to whom PTV provides it. It may not be provided to, or used by, any other person without PTV's prior written consent.</small>		Consultant Cross Yarra Partnership Franchisee / Lessee RAIL PROJECTS VICTORIA		ARCHITECTURAL TOWN HALL COCKER ALLEY SECTION - OSD <table border="1"> <tr> <td>Up Location East. North. ID#</td> <td>Down Location East. North. ID#</td> <td>Datum</td> </tr> <tr> <td></td> <td></td> <td></td> </tr> </table>		Up Location East. North. ID#	Down Location East. North. ID#	Datum				<table border="1"> <tr> <td>Project Drawing Number</td> <td>Revision</td> </tr> <tr> <td>TAS-HWW-CBS-ZWD-DRG-ARC-TSC-A744029-DP</td> <td>G.4</td> </tr> </table> <table border="1"> <tr> <td> PUBLIC TRANSPORT VICTORIA PT </td> <td> Drawn By H+WW Checked By CL / PS Approved Approver Drawing Number </td> <td> Designed By H+WW Ind. Review Approval Date Revision </td> </tr> <tr> <td> File Name Sheet No. In Serv Scale As indicated </td> <td> Sheet Size A1 </td> <td></td> </tr> </table>		Project Drawing Number	Revision	TAS-HWW-CBS-ZWD-DRG-ARC-TSC-A744029-DP	G.4	PUBLIC TRANSPORT VICTORIA PT	Drawn By H+WW Checked By CL / PS Approved Approver Drawing Number	Designed By H+WW Ind. Review Approval Date Revision	File Name Sheet No. In Serv Scale As indicated	Sheet Size A1	
Revised By	In Serv	Rev	Date	Description	Designed	Checked	Ind. Rev.	Approv.																																																														
CYP		G.4	17/10/23	ISSUED FOR DEVELOPMENT PLAN	H+WW	CL/PS																																																																
CYP		G.3	02/09/22	ISSUED FOR DEVELOPMENT PLAN	H+WW	CL/GB																																																																
CYP		G.2	21/07/22	ISSUED FOR DEVELOPMENT PLAN	H+WW	hr/v/GB																																																																
CYP		G.1	20/06/22	ISSUED FOR DEVELOPMENT PLAN	H+WW	hr/v/GB																																																																
Up Location East. North. ID#	Down Location East. North. ID#	Datum																																																																				
Project Drawing Number	Revision																																																																					
TAS-HWW-CBS-ZWD-DRG-ARC-TSC-A744029-DP	G.4																																																																					
PUBLIC TRANSPORT VICTORIA PT	Drawn By H+WW Checked By CL / PS Approved Approver Drawing Number	Designed By H+WW Ind. Review Approval Date Revision																																																																				
File Name Sheet No. In Serv Scale As indicated	Sheet Size A1																																																																					



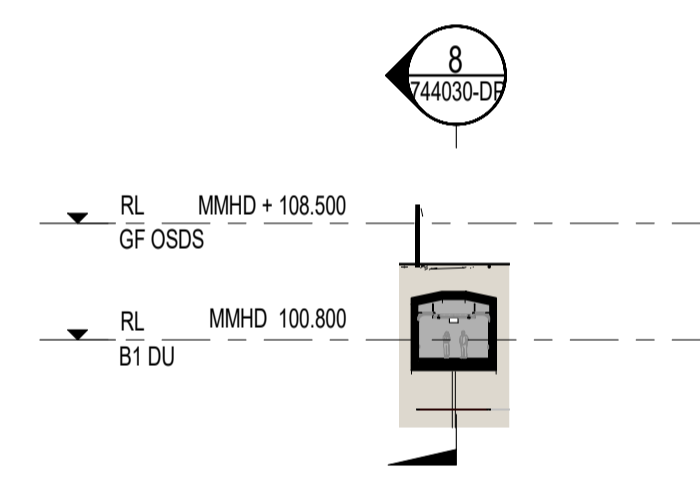
6 NORTH - SOUTH LONG SECTION 6 - FEDERATION SQUARE
741000-DP 1:500



7 EAST - WEST CROSS SECTION 7 - FEDERATION SQUARE
741000-DP 1:500



8 NORTH - SOUTH LONG SECTION 8 - DEGRAVES STREET LINK
741000-DP 1:500



9 EAST - WEST CROSS SECTION 9 - DEGRAVES STREET LINK
741000-DP 1:500

LEGEND
 NOT FOR APPROVAL

SCALE BAR
 0 10 20 40m
 1:500

PROJECT NORTH

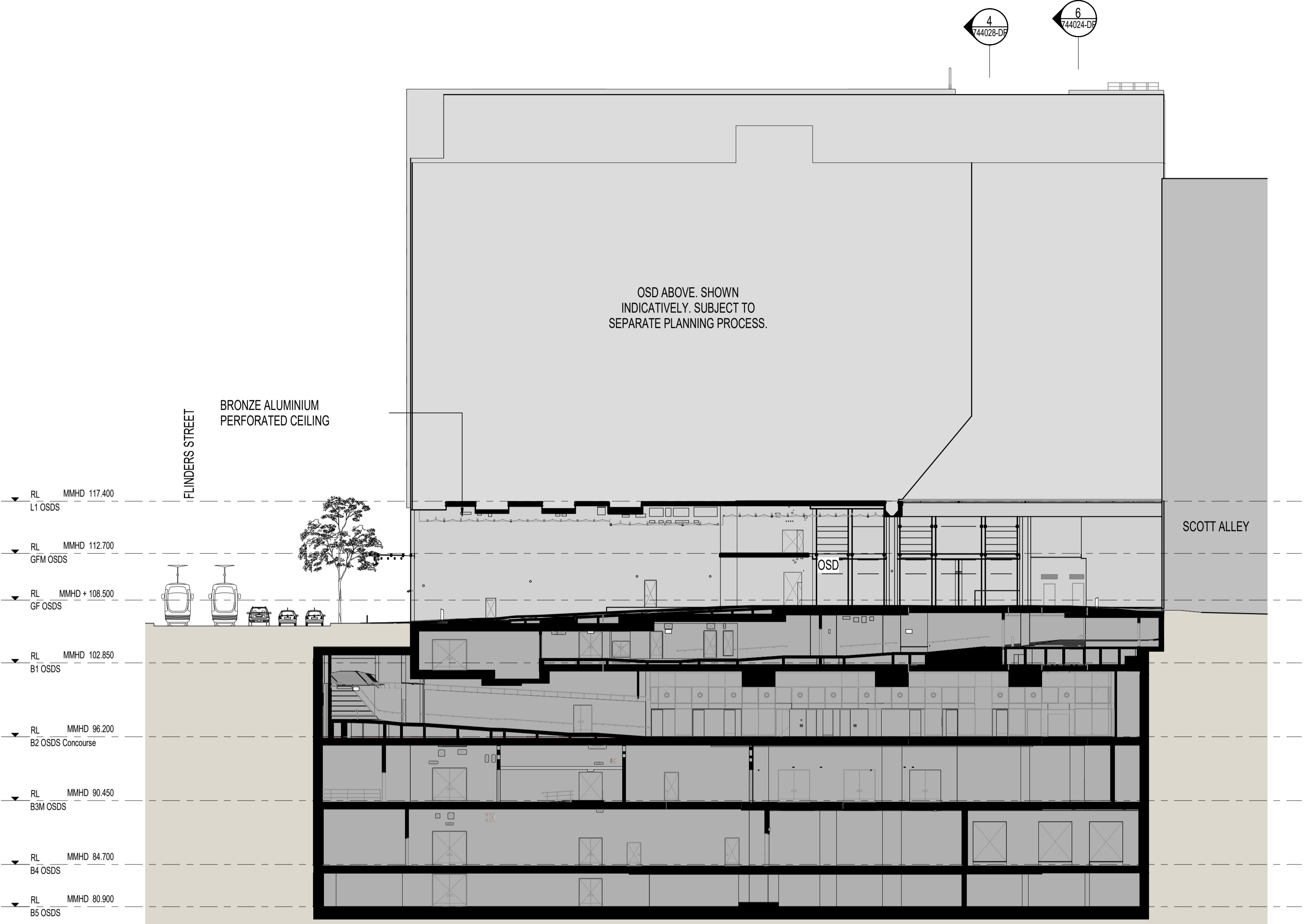
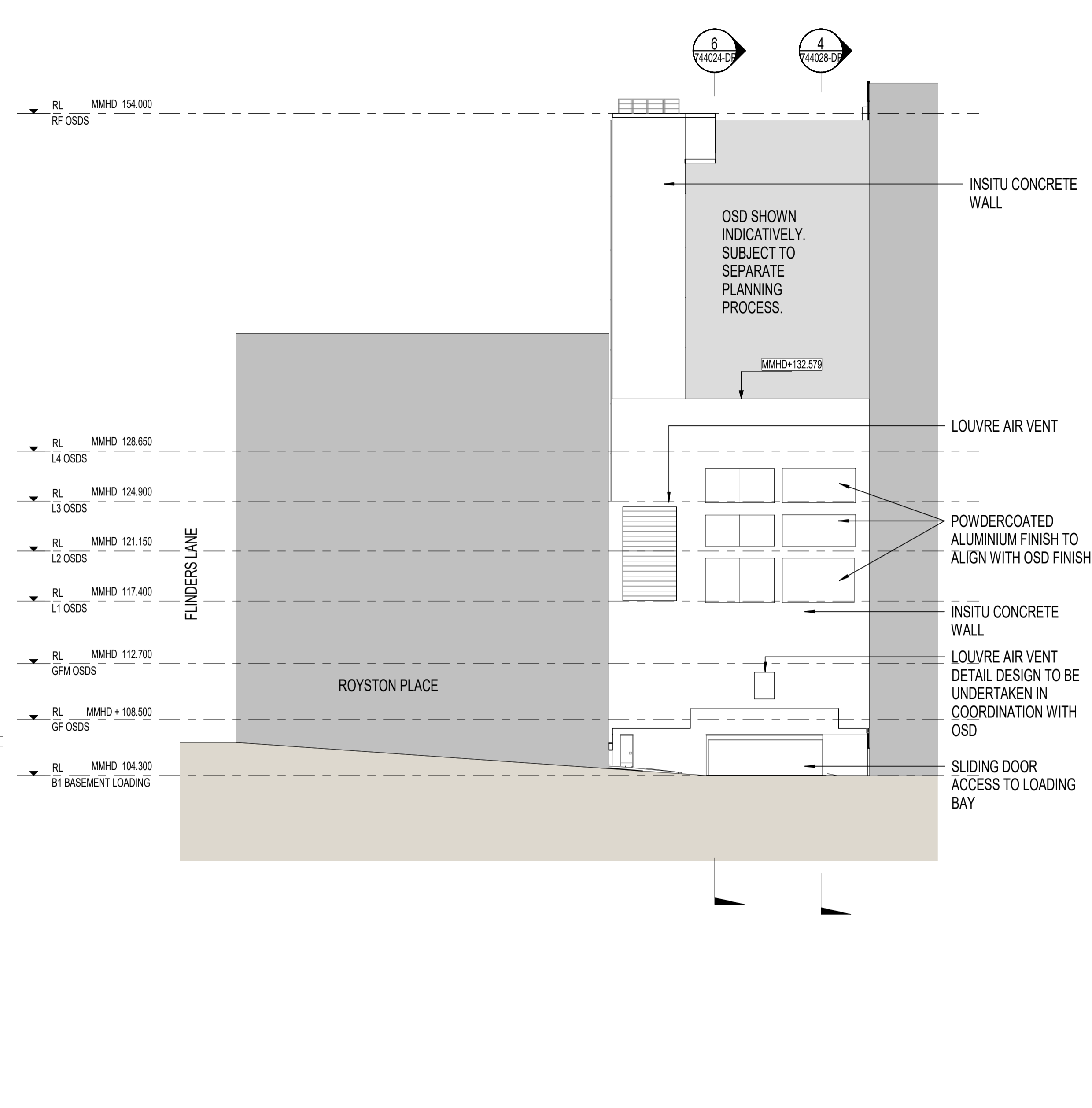
KEY PLAN

DEVELOPMENT PLAN SUBMISSION

Project Drawing Number: TAS-CYP-CS-00-DRG-ARC-CBS-744030-DP
 Revision: G.6

Consultant		Franchisee / Lessee																																																																									
ARCHITECTURAL TOWN HALL SECTIONS 6 - 9		Up Location East, North, ID#	Down Location East, North, ID#																																																																								
<table border="1"> <tr> <th>Revised By</th> <th>In Serv</th> <th>Rev</th> <th>Date</th> <th>Description</th> <th>Designed</th> <th>Checked</th> <th>Ind. Rev.</th> <th>Approv.</th> </tr> <tr> <td>CYP</td> <td></td> <td>G.6</td> <td>30/10/24</td> <td>ISSUED FOR DEVELOPMENT PLAN</td> <td>H+WW</td> <td>CL/GB</td> <td></td> <td></td> </tr> <tr> <td>CYP</td> <td></td> <td>G.5</td> <td>17/10/23</td> <td>ISSUED FOR DEVELOPMENT PLAN</td> <td>H+WW</td> <td>CL/GB</td> <td></td> <td></td> </tr> <tr> <td>CYP</td> <td></td> <td>G.4</td> <td>02/09/22</td> <td>ISSUED FOR DEVELOPMENT PLAN</td> <td>H+WW</td> <td>CL/GB</td> <td></td> <td></td> </tr> <tr> <td>CYP</td> <td></td> <td>G.3</td> <td>21/07/22</td> <td>ISSUED FOR DEVELOPMENT PLAN</td> <td>H+WW</td> <td>hr/v/GB</td> <td></td> <td></td> </tr> <tr> <td>CYP</td> <td></td> <td>G.2</td> <td>05/05/22</td> <td>ISSUED FOR DEVELOPMENT PLAN</td> <td>H+WW</td> <td>hr/v/GB</td> <td></td> <td></td> </tr> <tr> <td>CYP</td> <td></td> <td>G.1</td> <td>18/03/22</td> <td>ISSUED FOR DEVELOPMENT PLAN</td> <td>H+WW</td> <td>hr/v/GB</td> <td></td> <td></td> </tr> </table>		Revised By	In Serv	Rev	Date	Description	Designed	Checked	Ind. Rev.	Approv.	CYP		G.6	30/10/24	ISSUED FOR DEVELOPMENT PLAN	H+WW	CL/GB			CYP		G.5	17/10/23	ISSUED FOR DEVELOPMENT PLAN	H+WW	CL/GB			CYP		G.4	02/09/22	ISSUED FOR DEVELOPMENT PLAN	H+WW	CL/GB			CYP		G.3	21/07/22	ISSUED FOR DEVELOPMENT PLAN	H+WW	hr/v/GB			CYP		G.2	05/05/22	ISSUED FOR DEVELOPMENT PLAN	H+WW	hr/v/GB			CYP		G.1	18/03/22	ISSUED FOR DEVELOPMENT PLAN	H+WW	hr/v/GB			<table border="1"> <tr> <th>File Name</th> <th>Sheet No.</th> <th>In Serv</th> <th>Scale</th> <th>Sheet Size</th> </tr> <tr> <td></td> <td></td> <td></td> <td>1:500</td> <td>A1</td> </tr> </table>	File Name	Sheet No.	In Serv	Scale	Sheet Size				1:500	A1
Revised By	In Serv	Rev	Date	Description	Designed	Checked	Ind. Rev.	Approv.																																																																			
CYP		G.6	30/10/24	ISSUED FOR DEVELOPMENT PLAN	H+WW	CL/GB																																																																					
CYP		G.5	17/10/23	ISSUED FOR DEVELOPMENT PLAN	H+WW	CL/GB																																																																					
CYP		G.4	02/09/22	ISSUED FOR DEVELOPMENT PLAN	H+WW	CL/GB																																																																					
CYP		G.3	21/07/22	ISSUED FOR DEVELOPMENT PLAN	H+WW	hr/v/GB																																																																					
CYP		G.2	05/05/22	ISSUED FOR DEVELOPMENT PLAN	H+WW	hr/v/GB																																																																					
CYP		G.1	18/03/22	ISSUED FOR DEVELOPMENT PLAN	H+WW	hr/v/GB																																																																					
File Name	Sheet No.	In Serv	Scale	Sheet Size																																																																							
			1:500	A1																																																																							
<p>This drawing has been prepared by, or compiled from information provided by, persons other than PTV. To the maximum extent permissible by law, PTV disclaims responsibility for, and makes no representations in relation to, the completeness, accuracy or quality of any information contained in this drawing. Each user of this drawing releases PTV from all and any loss, damage, cost, expense or liability in relation to the use of, or any reliance on, this drawing or the information contained in it.</p> <p>All written dimensions take precedence over scaled dimensions.</p> <p>This drawing is provided only for the information of the person or organization to whom PTV provides it. It may not be provided to, or used by, any other person without PTV's prior written consent.</p>		<table border="1"> <tr> <th>Drawn By</th> <th>Designed By</th> </tr> <tr> <td>H+WW</td> <td>H+WW</td> </tr> <tr> <th>Checked By</th> <th>Ind. Review</th> </tr> <tr> <td>hr/v/GB</td> <td></td> </tr> <tr> <th>Approved</th> <th>Approval Date</th> </tr> <tr> <td>Approver</td> <td></td> </tr> <tr> <th>Drawing Number</th> <th>Revision</th> </tr> <tr> <td></td> <td></td> </tr> </table>	Drawn By	Designed By	H+WW	H+WW	Checked By	Ind. Review	hr/v/GB		Approved	Approval Date	Approver		Drawing Number	Revision																																																											
Drawn By	Designed By																																																																										
H+WW	H+WW																																																																										
Checked By	Ind. Review																																																																										
hr/v/GB																																																																											
Approved	Approval Date																																																																										
Approver																																																																											
Drawing Number	Revision																																																																										

CERTIFIED BY: (BLOCK LETTERS) (SIGNATURE) (DATE)



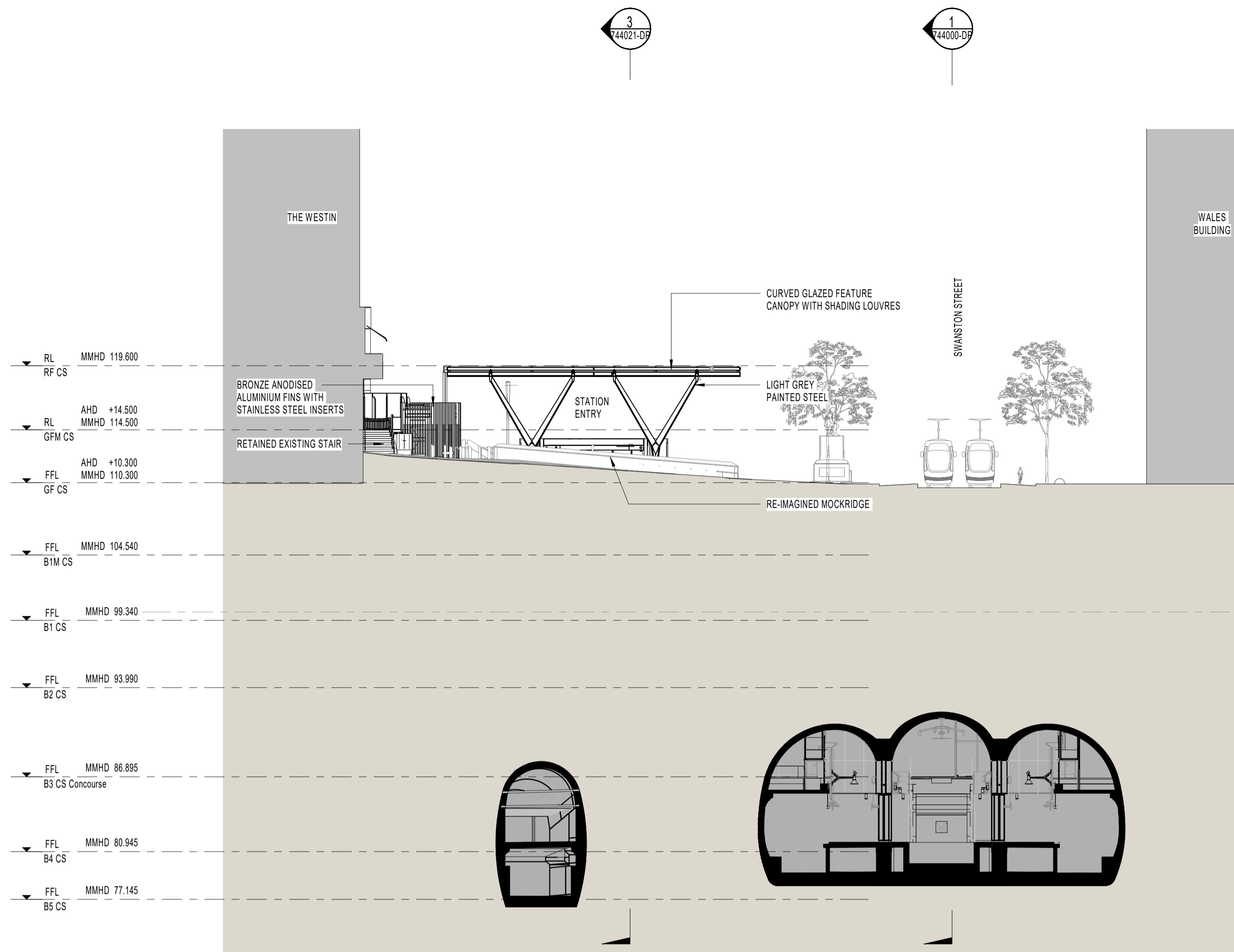
1 NORTH-SOUTH CROSS SECTION ROYSTON PLACE LOOKING EAST
742001 1:250

2 NORTH-SOUTH CROSS SECTION SCOTT ALLEY LOOKING WEST
742001 1:250

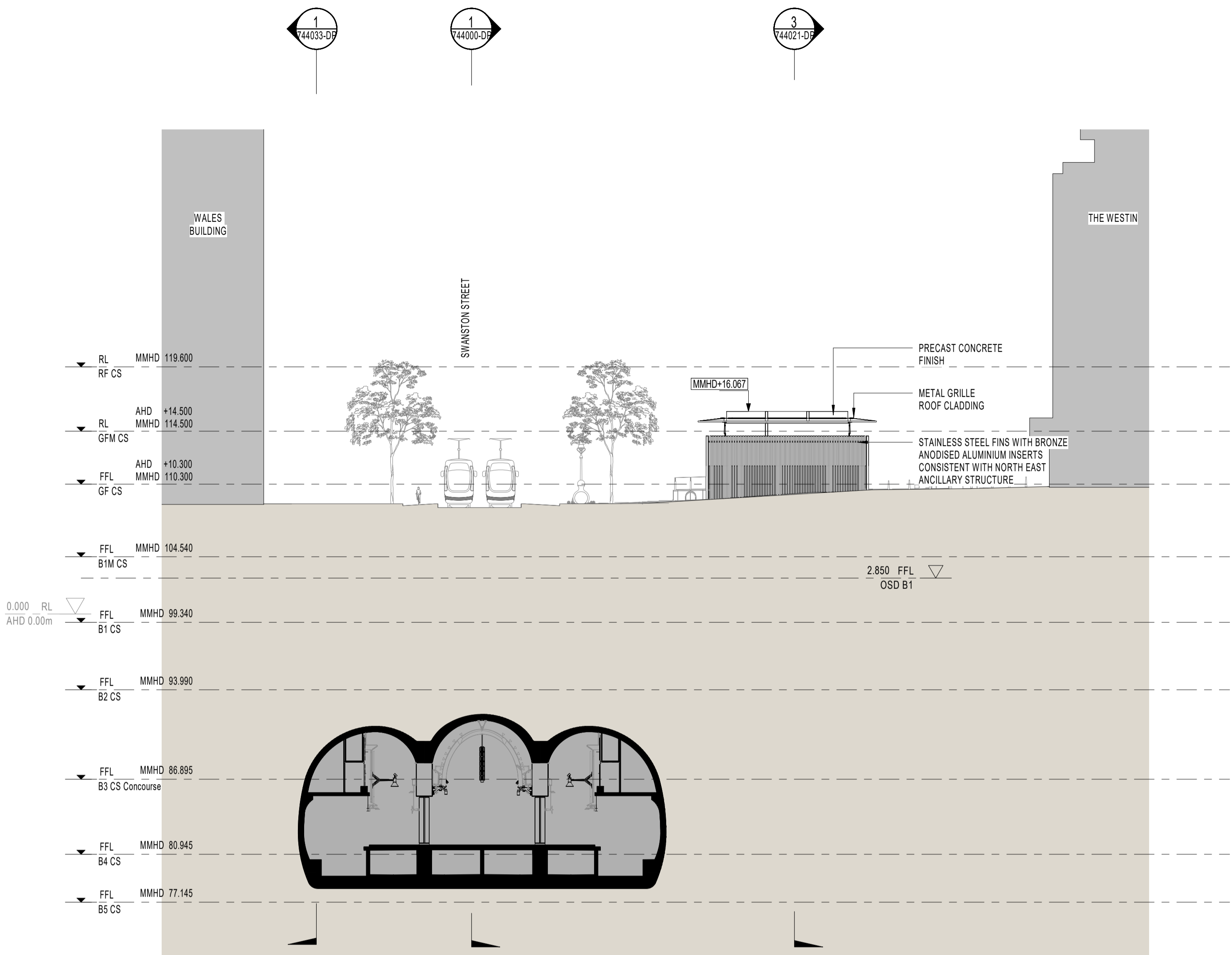
<p>LEGEND</p> <p>■ NOT FOR APPROVAL</p>	<p>PROJECT NORTH</p>	<p>KEY PLAN</p>	<p>DEVELOPMENT PLAN SUBMISSION</p>																																																																								
<p>SCALE BAR</p> <p>1:250</p>		<p>Consultant</p> <p>Franchisee / Lessee</p>	<p>Project Drawing Number</p> <p>TAS-CYP-CS-00-DRG-ARC-CBS-744031-DP</p> <p>Revision</p> <p>G.7</p>																																																																								
<table border="1" style="width: 100%; border-collapse: collapse;"> <thead> <tr> <th>Revised By</th> <th>In Serv</th> <th>Rev</th> <th>Date</th> <th>Description</th> <th>Designed</th> <th>Checked</th> <th>Ind. Rev.</th> <th>Approv.</th> </tr> </thead> <tbody> <tr> <td>CYP</td> <td></td> <td>G.7</td> <td>30/10/24</td> <td>ISSUED FOR DEVELOPMENT PLAN</td> <td>H+WW</td> <td>CL/GB</td> <td>CYP</td> <td></td> </tr> <tr> <td>CYP</td> <td></td> <td>G.6</td> <td>06/05/24</td> <td>ISSUED FOR DEVELOPMENT PLAN</td> <td>H+WW</td> <td>CL/GB</td> <td></td> <td></td> </tr> <tr> <td>CYP</td> <td></td> <td>G.5</td> <td>17/10/23</td> <td>ISSUED FOR DEVELOPMENT PLAN</td> <td>H+WW</td> <td>CL/GB</td> <td></td> <td></td> </tr> <tr> <td>CYP</td> <td></td> <td>G.4</td> <td>02/09/22</td> <td>ISSUED FOR DEVELOPMENT PLAN</td> <td>H+WW</td> <td>CL/GB</td> <td></td> <td></td> </tr> <tr> <td>CYP</td> <td></td> <td>G.3</td> <td>21/07/22</td> <td>ISSUED FOR DEVELOPMENT PLAN</td> <td>H+WW</td> <td>hr/v/GB</td> <td></td> <td></td> </tr> <tr> <td>CYP</td> <td></td> <td>G.2</td> <td>05/05/22</td> <td>ISSUED FOR DEVELOPMENT PLAN</td> <td>H+WW</td> <td>hr/v/GB</td> <td></td> <td></td> </tr> <tr> <td>CYP</td> <td></td> <td>G.1</td> <td>05/04/22</td> <td>ISSUED FOR DEVELOPMENT PLAN</td> <td>H+WW</td> <td>hr/v/GB</td> <td></td> <td></td> </tr> </tbody> </table>		Revised By	In Serv	Rev	Date	Description	Designed	Checked	Ind. Rev.	Approv.	CYP		G.7	30/10/24	ISSUED FOR DEVELOPMENT PLAN	H+WW	CL/GB	CYP		CYP		G.6	06/05/24	ISSUED FOR DEVELOPMENT PLAN	H+WW	CL/GB			CYP		G.5	17/10/23	ISSUED FOR DEVELOPMENT PLAN	H+WW	CL/GB			CYP		G.4	02/09/22	ISSUED FOR DEVELOPMENT PLAN	H+WW	CL/GB			CYP		G.3	21/07/22	ISSUED FOR DEVELOPMENT PLAN	H+WW	hr/v/GB			CYP		G.2	05/05/22	ISSUED FOR DEVELOPMENT PLAN	H+WW	hr/v/GB			CYP		G.1	05/04/22	ISSUED FOR DEVELOPMENT PLAN	H+WW	hr/v/GB			<p>ARCHITECTURAL</p> <p>TOWN HALL</p> <p>ROYSTON PLACE & SCOTT ALLEY SECTIONS - OSD</p> <p>Up Location East, North, ID#</p> <p>Down Location East, North, ID#</p> <p>Datum</p>	<p>Public Transport Victoria PT</p> <p>File Name</p> <p>Sheet No.</p> <p>In Serv</p> <p>Scale As indicated</p> <p>Sheet Size A1</p>
Revised By	In Serv	Rev	Date	Description	Designed	Checked	Ind. Rev.	Approv.																																																																			
CYP		G.7	30/10/24	ISSUED FOR DEVELOPMENT PLAN	H+WW	CL/GB	CYP																																																																				
CYP		G.6	06/05/24	ISSUED FOR DEVELOPMENT PLAN	H+WW	CL/GB																																																																					
CYP		G.5	17/10/23	ISSUED FOR DEVELOPMENT PLAN	H+WW	CL/GB																																																																					
CYP		G.4	02/09/22	ISSUED FOR DEVELOPMENT PLAN	H+WW	CL/GB																																																																					
CYP		G.3	21/07/22	ISSUED FOR DEVELOPMENT PLAN	H+WW	hr/v/GB																																																																					
CYP		G.2	05/05/22	ISSUED FOR DEVELOPMENT PLAN	H+WW	hr/v/GB																																																																					
CYP		G.1	05/04/22	ISSUED FOR DEVELOPMENT PLAN	H+WW	hr/v/GB																																																																					

10/29/2024 5:54:07 PM

CERTIFIED BY: (BLOCK LETTERS) (SIGNATURE) (DATE)



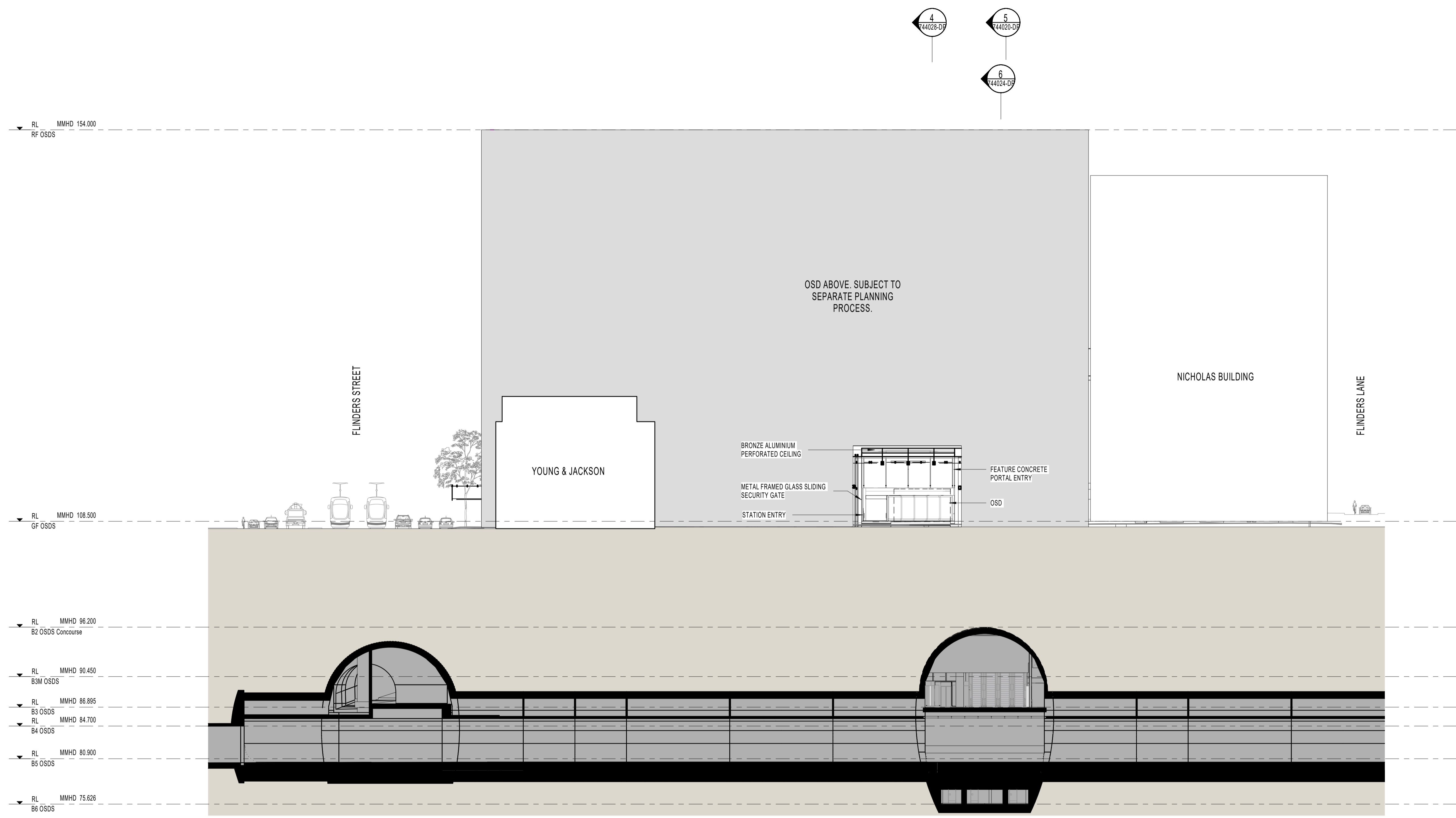
10 EAST - WEST CROSS SECTION 10 - CITY SQUARE
741000-DP 1:250



11 EAST - WEST CROSS SECTION 11 - CITY SQUARE
741000-DP 1:250

<p>LEGEND</p> <p>■ NOT FOR APPROVAL</p>	<p>SCALE BAR</p> <p>1:250</p>	<p>PROJECT NORTH</p>	<p>KEY PLAN</p>	<p>DEVELOPMENT PLAN SUBMISSION</p>																																																						
<p>Project Drawing Number: TAS-CYP-CS-00-DRG-ARC-CBS-744032-DP</p> <p>Revision: G.5</p>		<p>Consultant: Cross Yarra Partnership</p> <p>Franchisee / Lessee: RAIL PROJECTS VICTORIA</p>		<p>ARCHITECTURAL TOWN HALL SECTIONS 10 - 11</p>																																																						
<table border="1" style="width:100%; border-collapse: collapse;"> <thead> <tr> <th>Revised By</th> <th>In Serv</th> <th>Rev</th> <th>Date</th> <th>Description</th> <th>Designed</th> <th>Checked</th> <th>Ind. Rev.</th> <th>Approv.</th> </tr> </thead> <tbody> <tr> <td>CYP</td> <td></td> <td>G.5</td> <td>06/05/24</td> <td>ISSUED FOR DEVELOPMENT PLAN</td> <td>H+WW</td> <td>CL/GB</td> <td></td> <td></td> </tr> <tr> <td>CYP</td> <td></td> <td>G.4</td> <td>17/10/23</td> <td>ISSUED FOR DEVELOPMENT PLAN</td> <td>H+WW</td> <td>CL/GB</td> <td></td> <td></td> </tr> <tr> <td>CYP</td> <td></td> <td>G.3</td> <td>02/09/22</td> <td>ISSUED FOR DEVELOPMENT PLAN</td> <td>H+WW</td> <td>CL/GB</td> <td></td> <td></td> </tr> <tr> <td>CYP</td> <td></td> <td>G.2</td> <td>21/07/22</td> <td>ISSUED FOR DEVELOPMENT PLAN</td> <td>H+WW</td> <td>hr/hv/GB</td> <td></td> <td></td> </tr> <tr> <td>CYP</td> <td></td> <td>G.1</td> <td>05/05/22</td> <td>ISSUED FOR DEVELOPMENT PLAN</td> <td>H+WW</td> <td>hr/hv/GB</td> <td></td> <td></td> </tr> </tbody> </table>		Revised By	In Serv	Rev	Date	Description	Designed	Checked	Ind. Rev.	Approv.	CYP		G.5	06/05/24	ISSUED FOR DEVELOPMENT PLAN	H+WW	CL/GB			CYP		G.4	17/10/23	ISSUED FOR DEVELOPMENT PLAN	H+WW	CL/GB			CYP		G.3	02/09/22	ISSUED FOR DEVELOPMENT PLAN	H+WW	CL/GB			CYP		G.2	21/07/22	ISSUED FOR DEVELOPMENT PLAN	H+WW	hr/hv/GB			CYP		G.1	05/05/22	ISSUED FOR DEVELOPMENT PLAN	H+WW	hr/hv/GB			<p>Up Location East. North. ID#</p> <p>Down Location East. North. ID#</p> <p>Datum</p>		<p>Drawn By: H+WW</p> <p>Designed By: H+WW</p> <p>Checked By: hr/hv/GB</p> <p>Ind. Review: Ind. Review</p> <p>Approved: Approved</p> <p>Approval Date: Approval Date</p> <p>Drawing Number: Drawing Number</p> <p>Revision: Revision</p>
Revised By	In Serv	Rev	Date	Description	Designed	Checked	Ind. Rev.	Approv.																																																		
CYP		G.5	06/05/24	ISSUED FOR DEVELOPMENT PLAN	H+WW	CL/GB																																																				
CYP		G.4	17/10/23	ISSUED FOR DEVELOPMENT PLAN	H+WW	CL/GB																																																				
CYP		G.3	02/09/22	ISSUED FOR DEVELOPMENT PLAN	H+WW	CL/GB																																																				
CYP		G.2	21/07/22	ISSUED FOR DEVELOPMENT PLAN	H+WW	hr/hv/GB																																																				
CYP		G.1	05/05/22	ISSUED FOR DEVELOPMENT PLAN	H+WW	hr/hv/GB																																																				
<p>Scale: As indicated</p> <p>Sheet Size: A1</p>		<p><small>This drawing has been prepared by, or compiled from information provided by, persons other than PTY. To the maximum extent permitted by law, PTY disclaims any responsibility for, and makes no representations in relation to, the completeness, accuracy or quality of any information contained in this drawing. Each user of the drawing releases PTY from all and any loss, damage, cost, expense or liability in relation to the use of, or any reliance on, this drawing or the information contained in it.</small></p> <p><small>All written dimensions take precedence over scaled dimensions.</small></p> <p><small>This drawing is provided only for the information of the person or organisation to whom PTY provides it. It may not be provided to, or used by, any other person without PTY's prior written consent.</small></p>																																																								

2/05/2024 2:54:12 PM



1 DP - NORTH-SOUTH SECTION 12 - SWANSTON STREET
742001 1:250


LEGEND NOT FOR APPROVAL		SCALE BAR 0 5 10 20m 1:250		PROJECT NORTH 		KEY PLAN 		DEVELOPMENT PLAN SUBMISSION																																
<table border="1"> <tr> <td>Project Drawing Number</td> <td>TAS-CYP-CS-00-DRG-ARC-CBS-744033-DP</td> <td>Revision</td> <td>G.3</td> </tr> </table>		Project Drawing Number	TAS-CYP-CS-00-DRG-ARC-CBS-744033-DP	Revision	G.3	<table border="1"> <tr> <td>Consultant</td> <td></td> </tr> <tr> <td>Franchisee / Lessee</td> <td></td> </tr> </table>		Consultant		Franchisee / Lessee		<table border="1"> <tr> <td colspan="2" style="text-align: center;">ARCHITECTURAL</td> </tr> <tr> <td colspan="2" style="text-align: center;">CBD SOUTH</td> </tr> <tr> <td colspan="2" style="text-align: center;">NORTH - SOUTH SWANSTON STREET</td> </tr> <tr> <td>Up Location East. ID#</td> <td>Down Location East. ID#</td> </tr> <tr> <td>Datum</td> <td></td> </tr> </table>		ARCHITECTURAL		CBD SOUTH		NORTH - SOUTH SWANSTON STREET		Up Location East. ID#	Down Location East. ID#	Datum		<table border="1"> <tr> <td>Public Transport Victoria </td> <td>Drawn By H+WW</td> <td>Designed By H+WW</td> </tr> <tr> <td>File Name</td> <td>Checked By CL / PS</td> <td>Ind. Review</td> </tr> <tr> <td>Sheet No.</td> <td>Approved Approver</td> <td>Approval Date</td> </tr> <tr> <td>In Serv</td> <td>Drawing Number</td> <td>Revision</td> </tr> <tr> <td>Scale As indicated</td> <td>Sheet Size A1</td> <td></td> </tr> </table>		Public Transport Victoria	Drawn By H+WW	Designed By H+WW	File Name	Checked By CL / PS	Ind. Review	Sheet No.	Approved Approver	Approval Date	In Serv	Drawing Number	Revision	Scale As indicated	Sheet Size A1	
Project Drawing Number	TAS-CYP-CS-00-DRG-ARC-CBS-744033-DP	Revision	G.3																																					
Consultant																																								
Franchisee / Lessee																																								
ARCHITECTURAL																																								
CBD SOUTH																																								
NORTH - SOUTH SWANSTON STREET																																								
Up Location East. ID#	Down Location East. ID#																																							
Datum																																								
Public Transport Victoria	Drawn By H+WW	Designed By H+WW																																						
File Name	Checked By CL / PS	Ind. Review																																						
Sheet No.	Approved Approver	Approval Date																																						
In Serv	Drawing Number	Revision																																						
Scale As indicated	Sheet Size A1																																							
<table border="1"> <tr> <td>CYP</td> <td>G.3</td> <td>17/10/23</td> <td>ISSUED FOR DEVELOPMENT PLAN</td> <td>H+WW</td> <td>CL/PS</td> </tr> <tr> <td>CYP</td> <td>G.2</td> <td>02/09/22</td> <td>ISSUED FOR DEVELOPMENT PLAN</td> <td>H+WW</td> <td>CL/GB</td> </tr> <tr> <td>CYP</td> <td>G.1</td> <td>21/07/22</td> <td>ISSUED FOR DEVELOPMENT PLAN</td> <td>CL</td> <td>PS</td> </tr> <tr> <td>Revised By</td> <td>In Serv</td> <td>Rev.</td> <td>Date</td> <td>Description</td> <td>Designed</td> <td>Checked</td> <td>Ind. Rev.</td> <td>Approv.</td> </tr> </table>		CYP	G.3	17/10/23	ISSUED FOR DEVELOPMENT PLAN	H+WW	CL/PS	CYP	G.2	02/09/22	ISSUED FOR DEVELOPMENT PLAN	H+WW	CL/GB	CYP	G.1	21/07/22	ISSUED FOR DEVELOPMENT PLAN	CL	PS	Revised By	In Serv	Rev.	Date	Description	Designed	Checked	Ind. Rev.	Approv.	<p>This drawing has been prepared by, or compiled from information provided by, persons other than PTV. To the maximum extent permitted by law, PTV disclaims responsibility for, and makes no representations in relation to, the completeness, accuracy or quality of any information contained in this drawing. Each user of this drawing releases PTV from all and any loss, damage, cost, expense or liability in relation to the use of, or any reliance on, this drawing or the information contained in it.</p> <p>All written dimensions take precedence over scaled dimensions.</p> <p>This drawing is provided only for the information of the person or organisation to whom PTV provides it. It may not be provided to, or used by, any other person without PTV's prior written consent.</p>											
CYP	G.3	17/10/23	ISSUED FOR DEVELOPMENT PLAN	H+WW	CL/PS																																			
CYP	G.2	02/09/22	ISSUED FOR DEVELOPMENT PLAN	H+WW	CL/GB																																			
CYP	G.1	21/07/22	ISSUED FOR DEVELOPMENT PLAN	CL	PS																																			
Revised By	In Serv	Rev.	Date	Description	Designed	Checked	Ind. Rev.	Approv.																																




In Situ Concrete base and Painted Steel - Papyrus White RAL 9018
Loggia / Crypt Structural Columns



Insitu Concrete - Class 2



Painted Steel - Light Grey RAL 9006
City Square Loggia Roof Frame



Anodised Aluminium Glazing Frames - Ebony Black
Station Retail Shop Fronts




Metal Roof Covering
Entry Portal & City Square Ancillary Structures



Metal Grille Roof Cladding
Ventilation Shafts




Bluestone Flagstone Paving and walling or similar, consistent with City of Melbourne Design Standards



Bluestone with White Granite TGSI or similar
Grey Stone Paving with Black Granite TGSI or similar



Grey Stone Paving
Concourse & Platform Floors



Colourback Glass - White
Low Level Internal Walls




Glass Reinforced Concrete
Entrance Plinth Walls / City Square Crypt Void Edging



Bronze Castellated Aluminium Cladding
City Square



Perforated Metal Ceiling - Stainless Steel or Natural Anodised Silver
Typical Flat Ceilings



Perforated Metal Ceiling - Powdercoated Champagne Riche
OSD Entry & B1 Level




Painted Steel - Black Grey RAL 7021
Lift Structures



Glass Screen
Entrance / Crypt Void Edging / Station Retail Shopfronts



Stainless Steel
Furniture / Bollards/ Fin Cladding and Similar



Painted Steel - Powerful Violet RAL 310 20 30
Federation Square Portal Structure

DEVELOPMENT PLAN SUBMISSION

Project Drawing Number: TAS-CYP-CS-00-DRG-ARC-00004-DP
Revision: G4

Revised By	In Serv	Rev.	Date	Description	Designed	Checked	Ind. Rev.	Approv.
		G4	17/10/23	ISSUED FOR DEVELOPMENT PLAN	HHWW	CLPS		
		G3	02/09/22	ISSUED FOR DEVELOPMENT PLAN	HHWW	CLGB		
		G2	03/08/22	ISSUED FOR DEVELOPMENT PLAN	HHWW	CLGB		
		G.1	25/02/22	ISSUED FOR DEVELOPMENT PLAN	HHWW	hrlv/GB		

This drawing has been prepared by, or compiled from information provided by, persons other than PTV. To the maximum extent permitted by law, PTV does not accept responsibility for, and makes no representations in relation to, the completeness, accuracy or quality of any information contained in this drawing. Each user of this drawing releases PTV from all and any loss, damage, cost, expense or liability in relation to the use of, or any reliance on, this drawing or the information contained in it.

All written dimensions take precedence over scaled dimensions.

This drawing is provided only for the information of the person or organisation to whom PTV provides it. It may not be provided to, or used by, any other person without PTV's prior written consent.

Consultant: Cross Yarra Partnership

Franchisee / Lessee: RAIL PROJECTS VICTORIA

ARCHITECTURAL		
CBD SOUTH		
MATERIAL SCHEDULE		
Up Location East, North, ID#	Down Location East, North, ID#	Datum

PUBLIC TRANSPORT VICTORIA	Drawn By: HHWW	Designed By: HHWW
	Checked By: CL / PS	Ind. Review
File Name:	Approved Approver	Approval Date
Sheet No.:	Drawing Number	Revision
In Serv	Scale	Sheet Size: A1