




N
GDA 94 - MGA ZONE 55

PLAN TO DESIGNATE THE PROJECT AREA PURSUANT TO SECTION 95 (2) MAJOR TRANSPORT PROJECTS FACILITATION ACT 2009
 Lodged in the Central Plan Office
 Dated this *19th* day of *September* 2016
John E. Tulloch JOHN E TULLOCH
 Surveyor-General

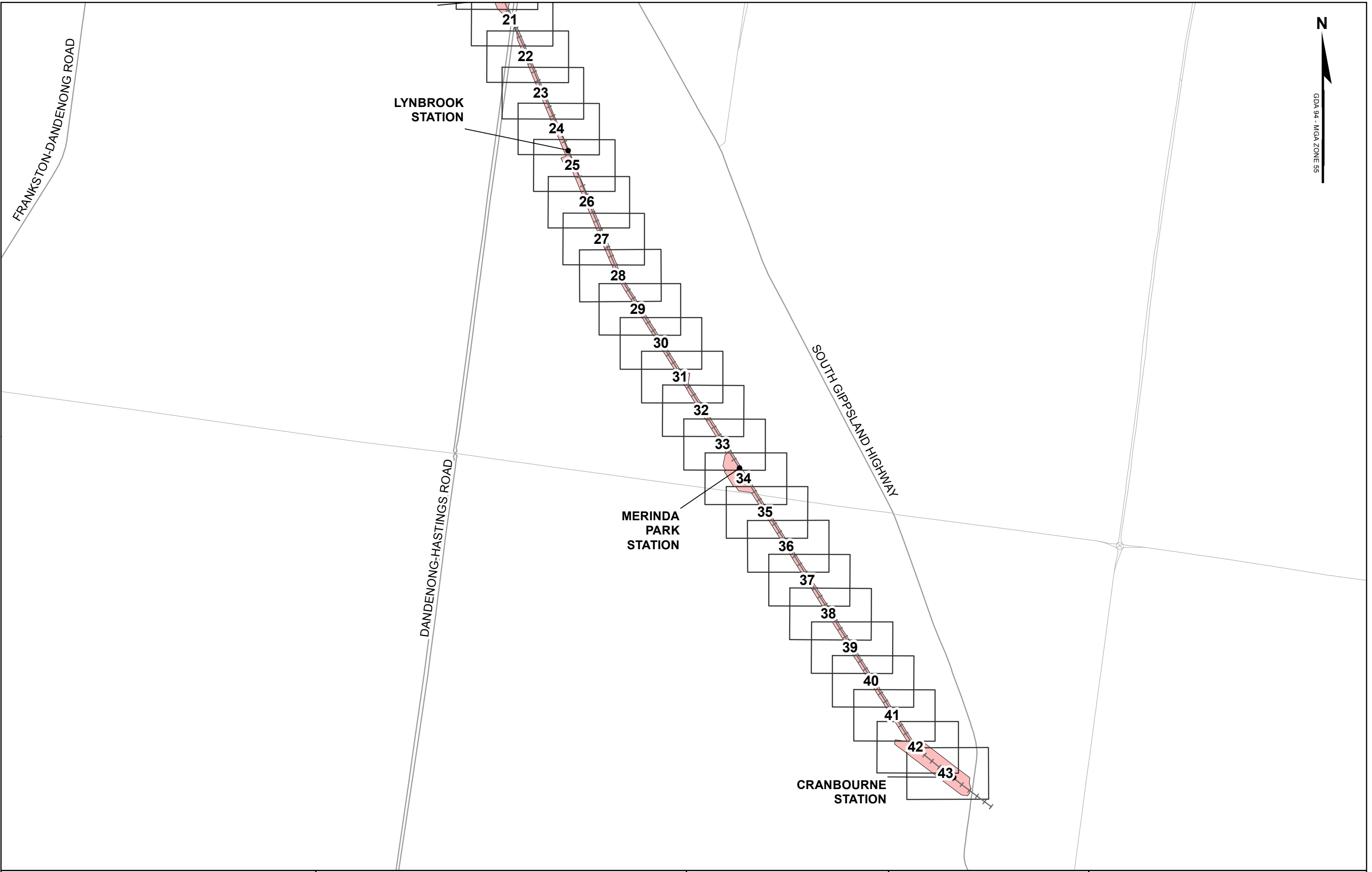
LEGEND
 Project Area

**CAULFIELD TO
 DANDENONG PROJECT
 AREA**



LEVEL CROSSING REMOVAL PROJECT
 0 250 500 750 1,000 Index
 Metres Sheet 1 of 43
 Paper Size A3 - Scale 1:25 000 **LEGL./16-145**

G:\31134145\GIS\Maps\LEGL_Plans\CD9\FullPackage\31-34145_Index.mxd



LEGEND

Project Area

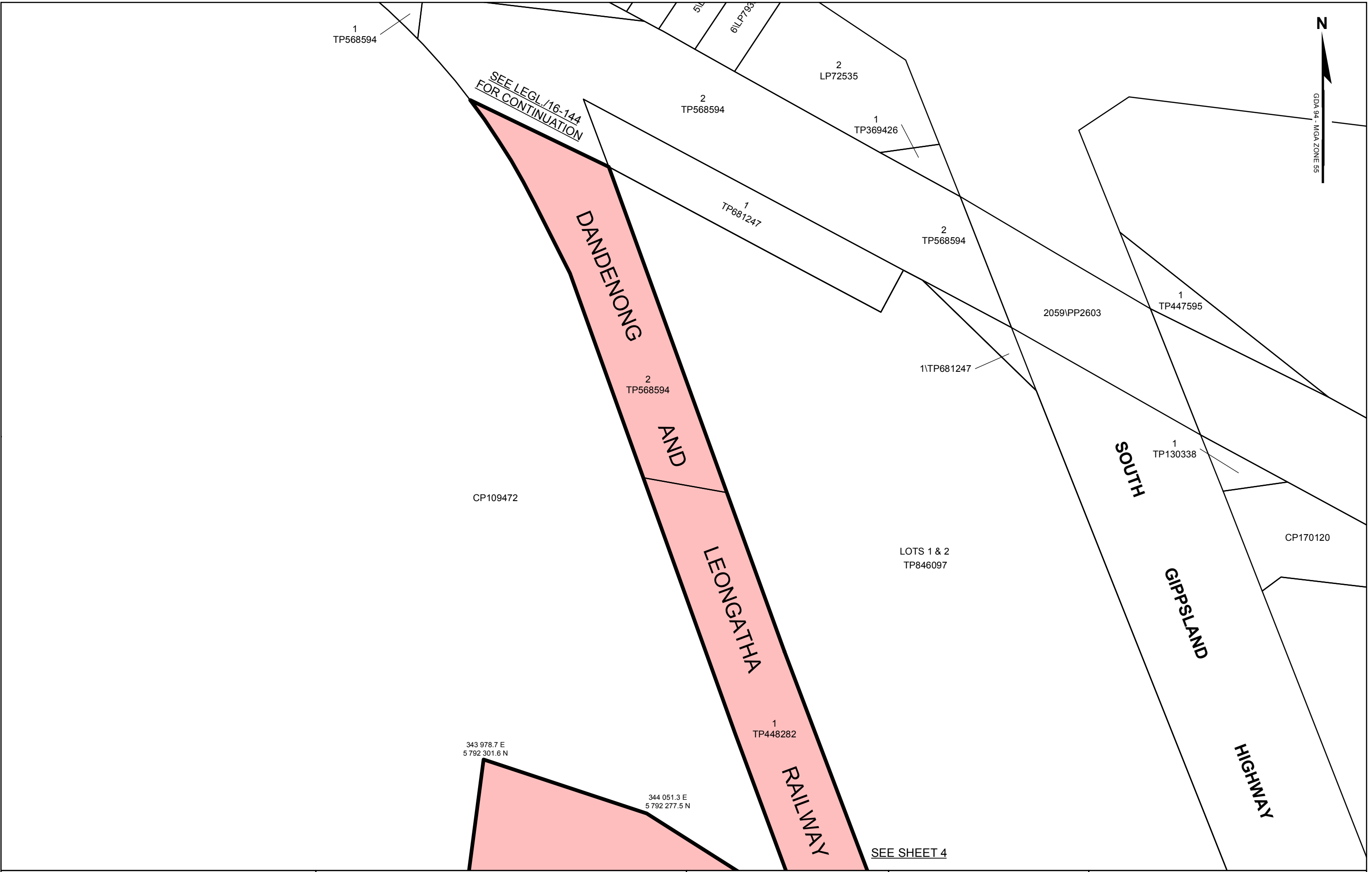
**CAULFIELD TO
DANDENONG PROJECT
AREA**



LEVEL CROSSING REMOVAL PROJECT



Index
Sheet 2 of 43
LEGL./16-145

0 250 500 750 1,000
Metres
Paper Size A3 - Scale 1:25 000



SEE LEGL./16-144
FOR CONTINUATION

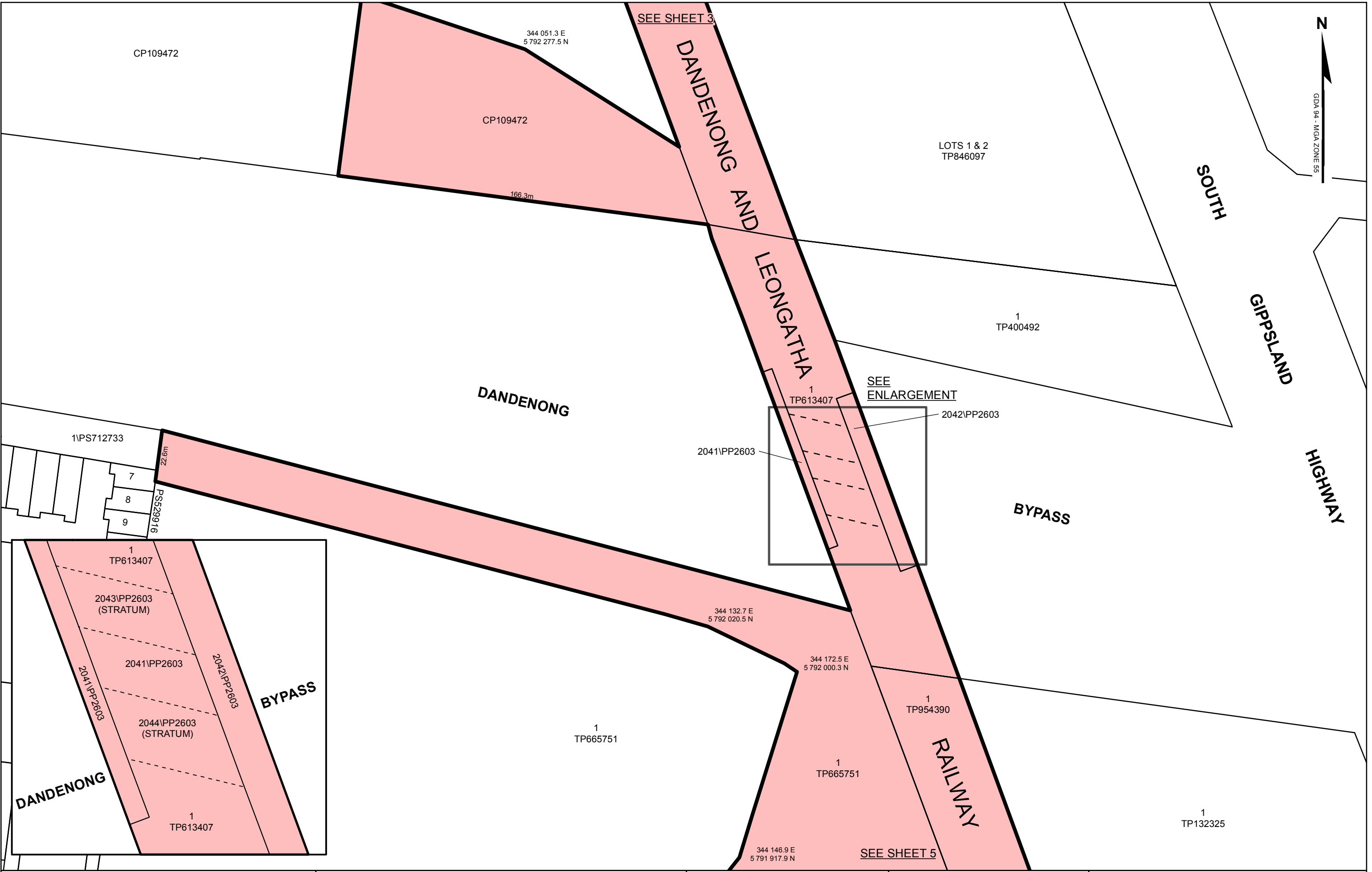
SEE SHEET 4

LEGEND
 Project Area
 Project Area Boundary

**CAULFIELD TO
DANDENONG PROJECT
AREA**



LEVEL CROSSING REMOVAL PROJECT
 0 15 30 45
 Metres
 Sheet 3 of 43
 Paper Size A3 - Scale 1:1,500
LEGL./16-145



CP109472

CP109472

LOTS 1 & 2
TP846097

1
TP400492

DANDENONG

SEE SHEET 3

DANDENONG AND
LEONGATHA

SEE
ENLARGEMENT

1
TP613407

2042\PP2603

2041\PP2603

BYPASS

HIGHWAY

1\PS712733

7
8
9

PS529916

1
TP613407

2043\PP2603
(STRATUM)

2041\PP2603

2042\PP2603

2044\PP2603
(STRATUM)

BYPASS

DANDENONG

1
TP613407

344 132.7 E
5 792 020.5 N

344 172.5 E
5 792 000.3 N

1
TP954390

1
TP665751



1
TP665751

RAILWAY

1
TP132325

344 146.9 E
5 791 917.9 N

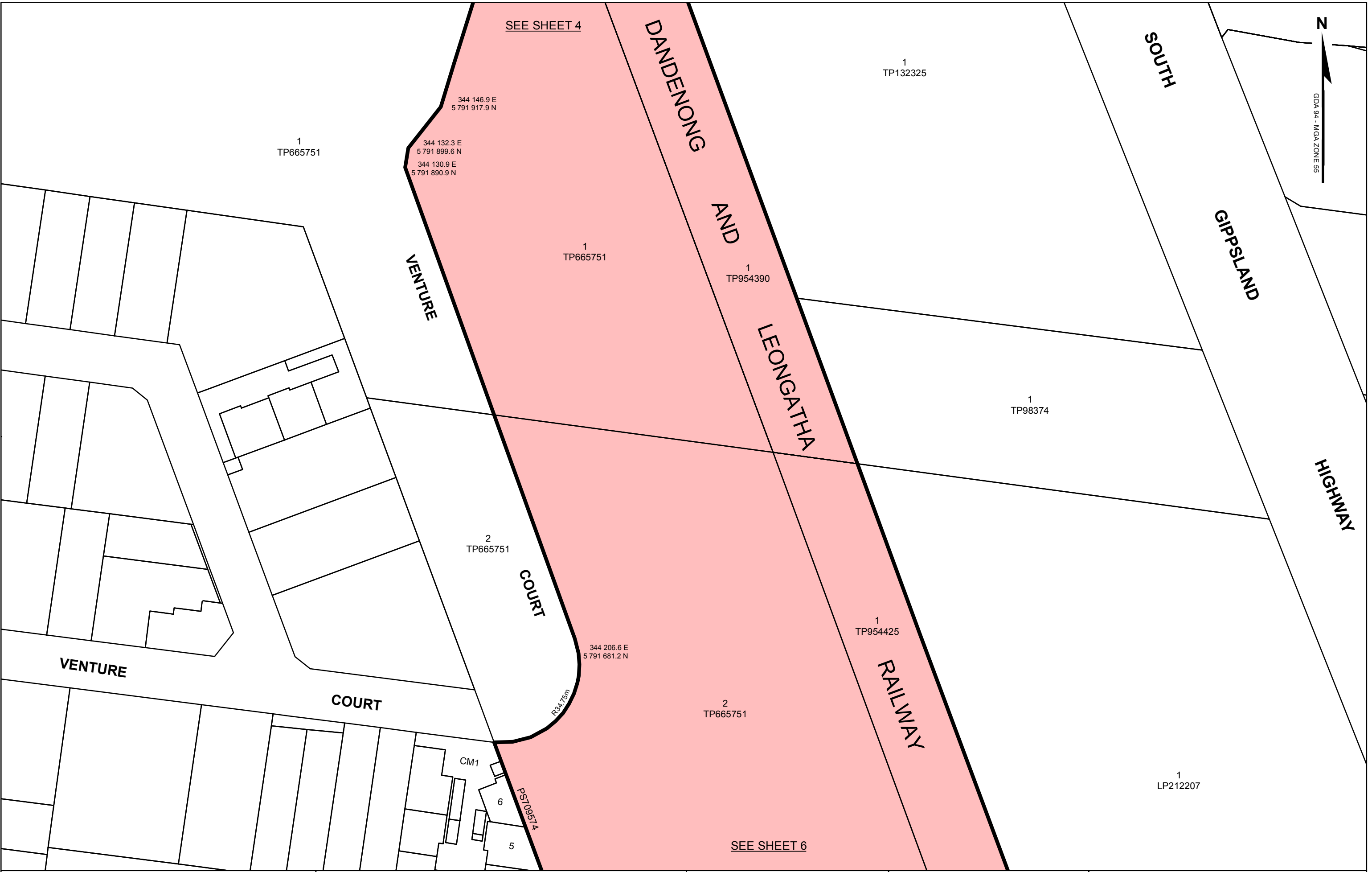
SEE SHEET 5

LEGEND
 Project Area
 Project Area Boundary

**CAULFIELD TO
DANDENONG PROJECT
AREA**



LEVEL CROSSING REMOVAL PROJECT
 0 15 30 45
 Metres
 Sheet 4 of 43
 Paper Size A3 - Scale 1:1,500
LEGL./16-145



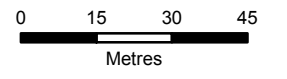
GDA 94 - MGA ZONE 55

LEGEND
 Project Area
 Project Area Boundary

**CAULFIELD TO
DANDENONG PROJECT
AREA**



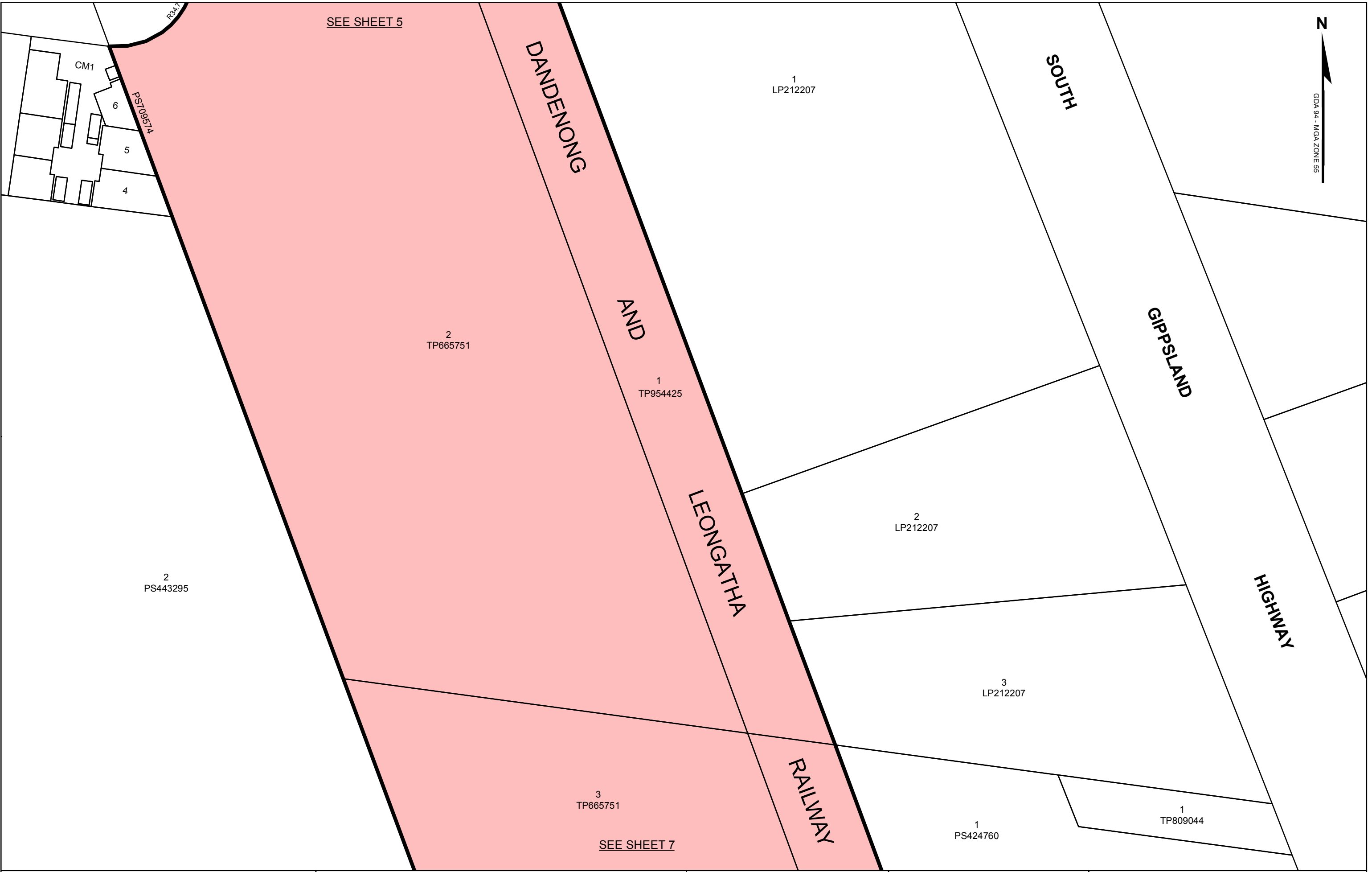
LEVEL CROSSING REMOVAL PROJECT



Sheet 5 of 43

Paper Size A3 - Scale 1:1,500

LEGL./16-145



LEGEND

- Project Area
- Project Area Boundary

**CAULFIELD TO
DANDENONG PROJECT
AREA**



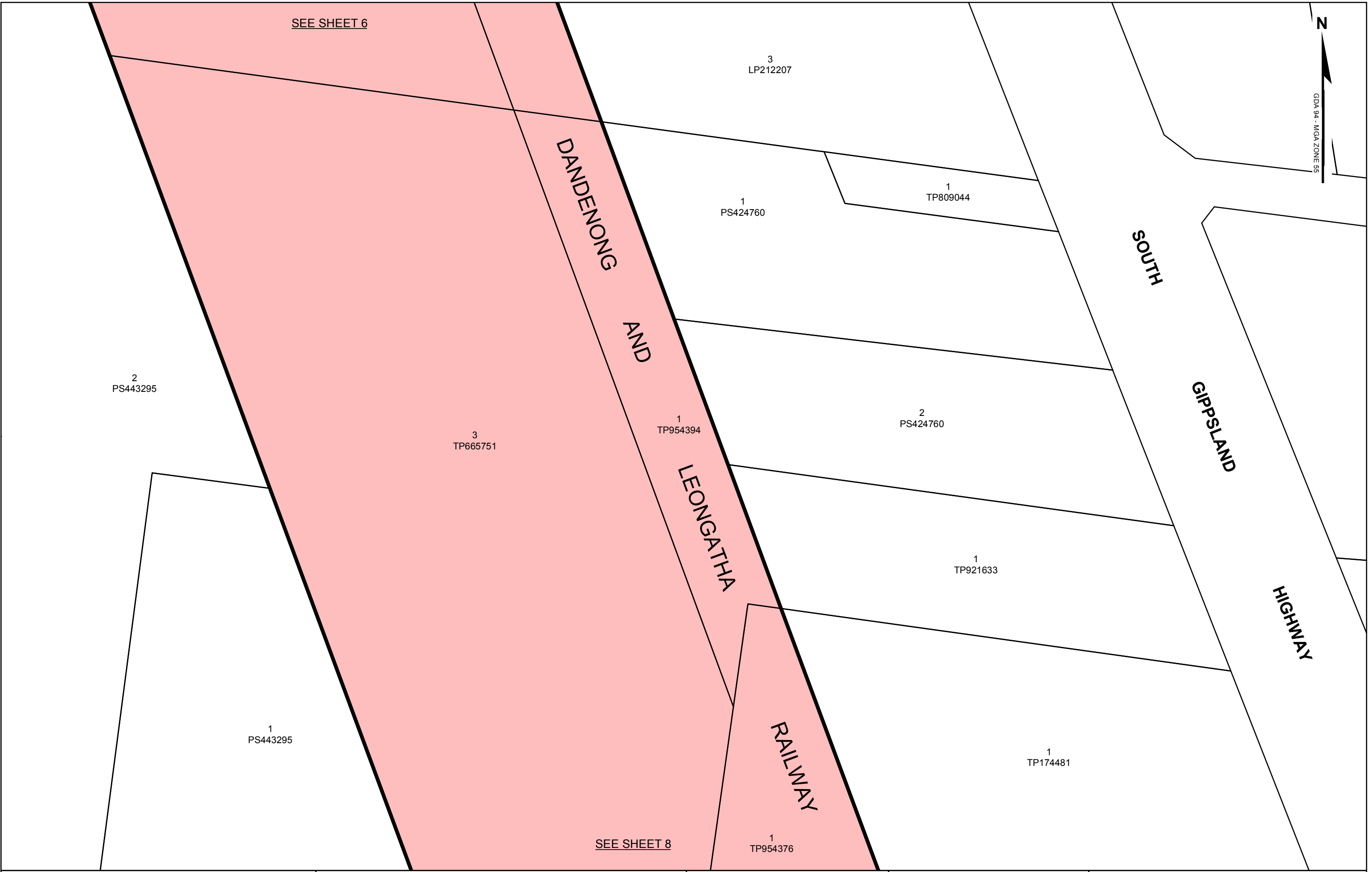
LEVEL CROSSING REMOVAL PROJECT

0 15 30 45
Metres

Paper Size A3 - Scale 1:1,500

Sheet 6 of 43

LEGL./16-145



SEE SHEET 6

3
LP212207

1
PS424760

1
TP809044

2
PS443295

3
TP665751

1
TP954394

2
PS424760

SOUTH

GIPPSLAND

HIGHWAY

1
TP921633

1
PS443295



1
TP174481

RAILWAY

1
TP954376

SEE SHEET 8

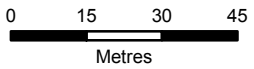
N
GDA 94 - MGA ZONE 55

LEGEND
 Project Area
 Project Area Boundary

**CAULFIELD TO
DANDENONG PROJECT
AREA**



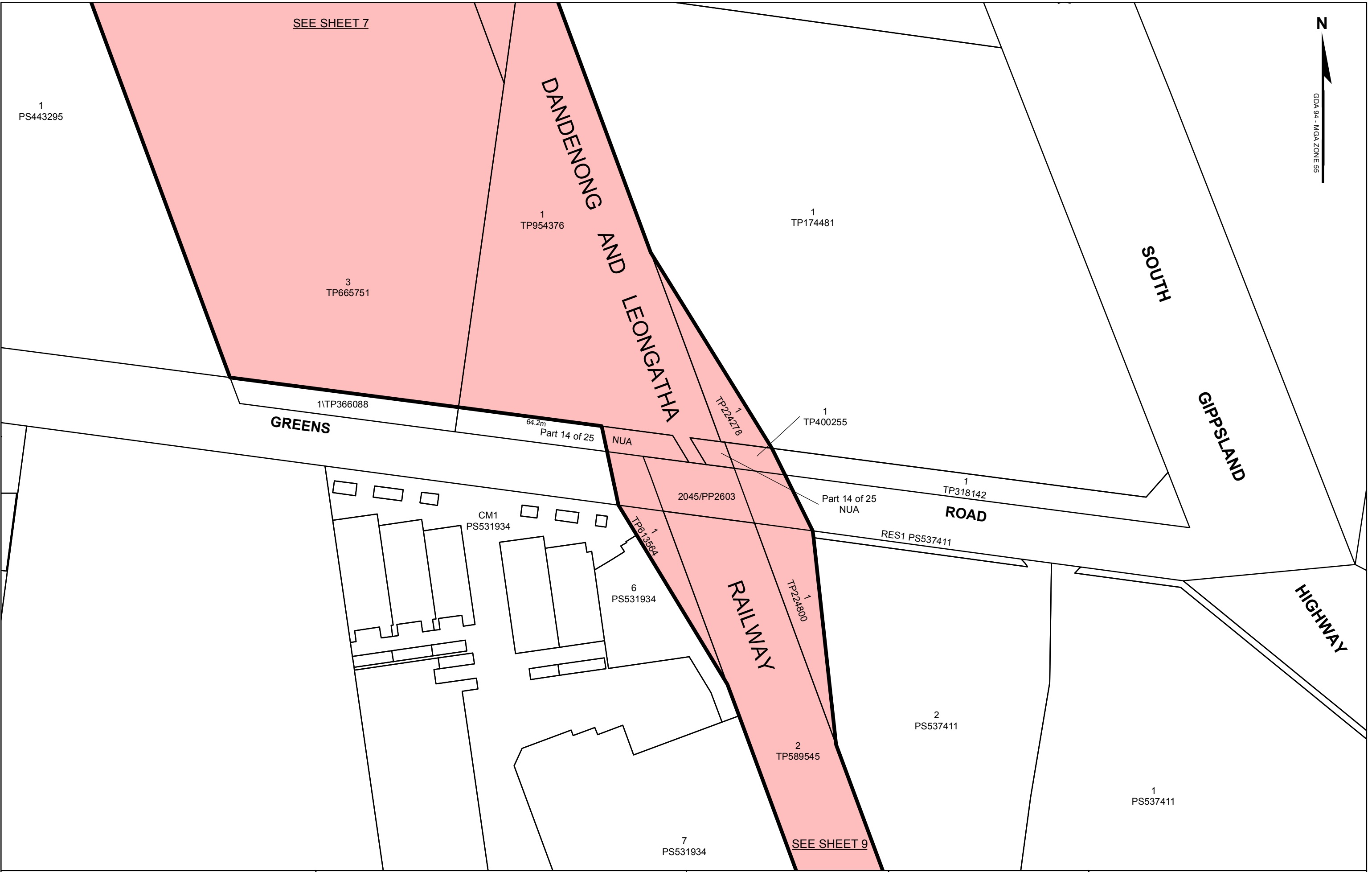
LEVEL CROSSING REMOVAL PROJECT



Paper Size A3 - Scale 1:1,500

Sheet 7 of 43

LEGL./16-145



SEE SHEET 7

1
PS443295

DANDENONG
AND
LEONGATHA

1
TP954376

1
TP174481

3
TP665751

SOUTH

GIPPSLAND

GREENS

1\TP366088

64.2m
Part 14 of 25
NUA

TP24278

1
TP400255

ROAD

1
TP318142

2045/PP2603

Part 14 of 25
NUA

RES1 PS537411

CM1
PS531934

6
PS531934

RAILWAY

TP24600

2
PS537411

2
TP589545

HIGHWAY

1
PS537411

7
PS531934

SEE SHEET 9

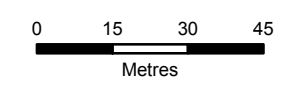
LEGEND

- Project Area
- Project Area Boundary

**CAULFIELD TO
DANDENONG PROJECT
AREA**



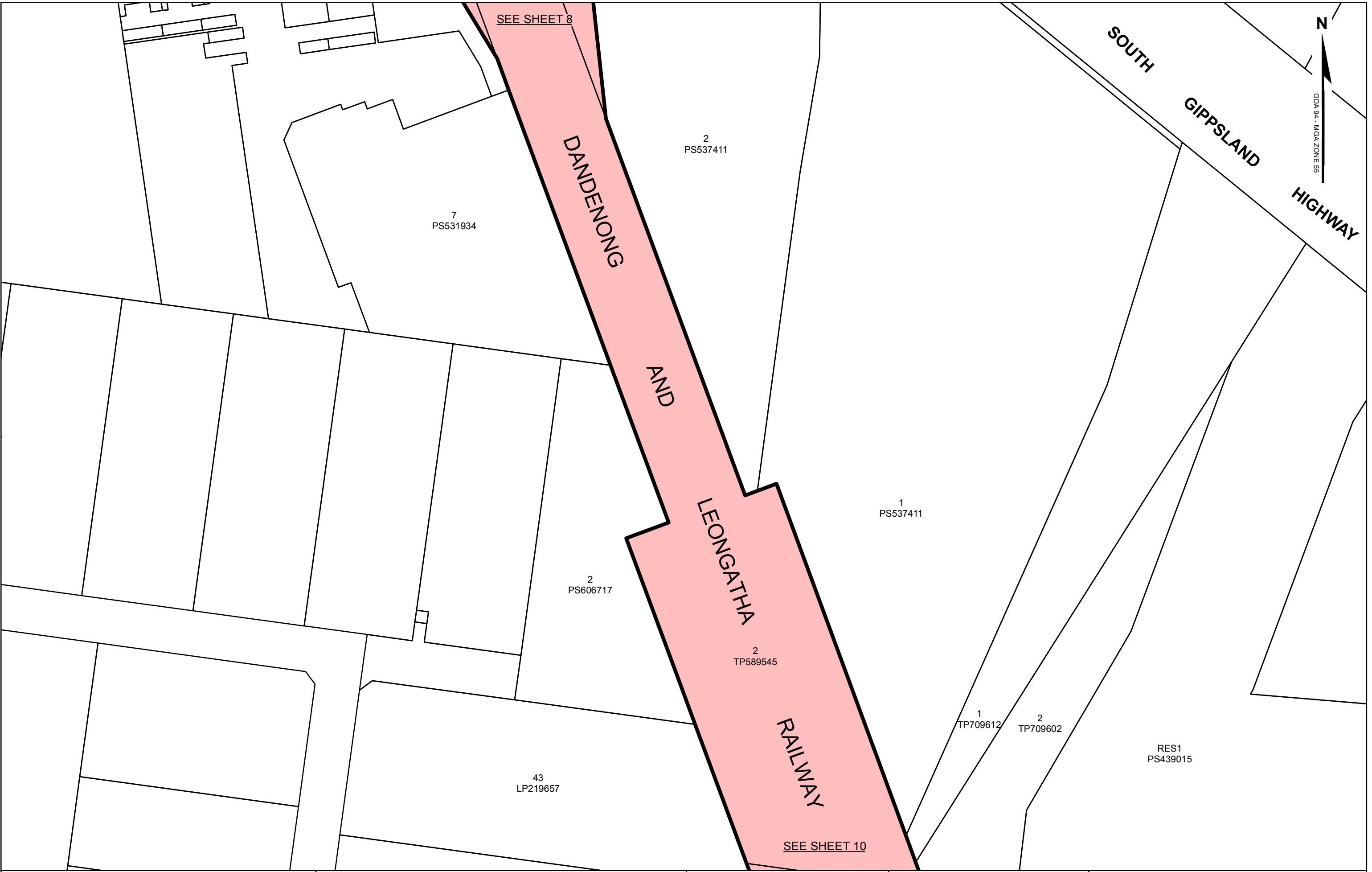
LEVEL CROSSING REMOVAL PROJECT



Paper Size A3 - Scale 1:1,500

Sheet 8 of 43

LEGL./16-145



SEE SHEET 8



SOUTH
GIPPSLAND
HIGHWAY

2
PS537411

7
PS531934

2
PS606717

1
PS537411

LEONGATHA

2
TP589545

1
TP709612



2
TP709602

RES1
PS439015

43
LP219657

RAILWAY

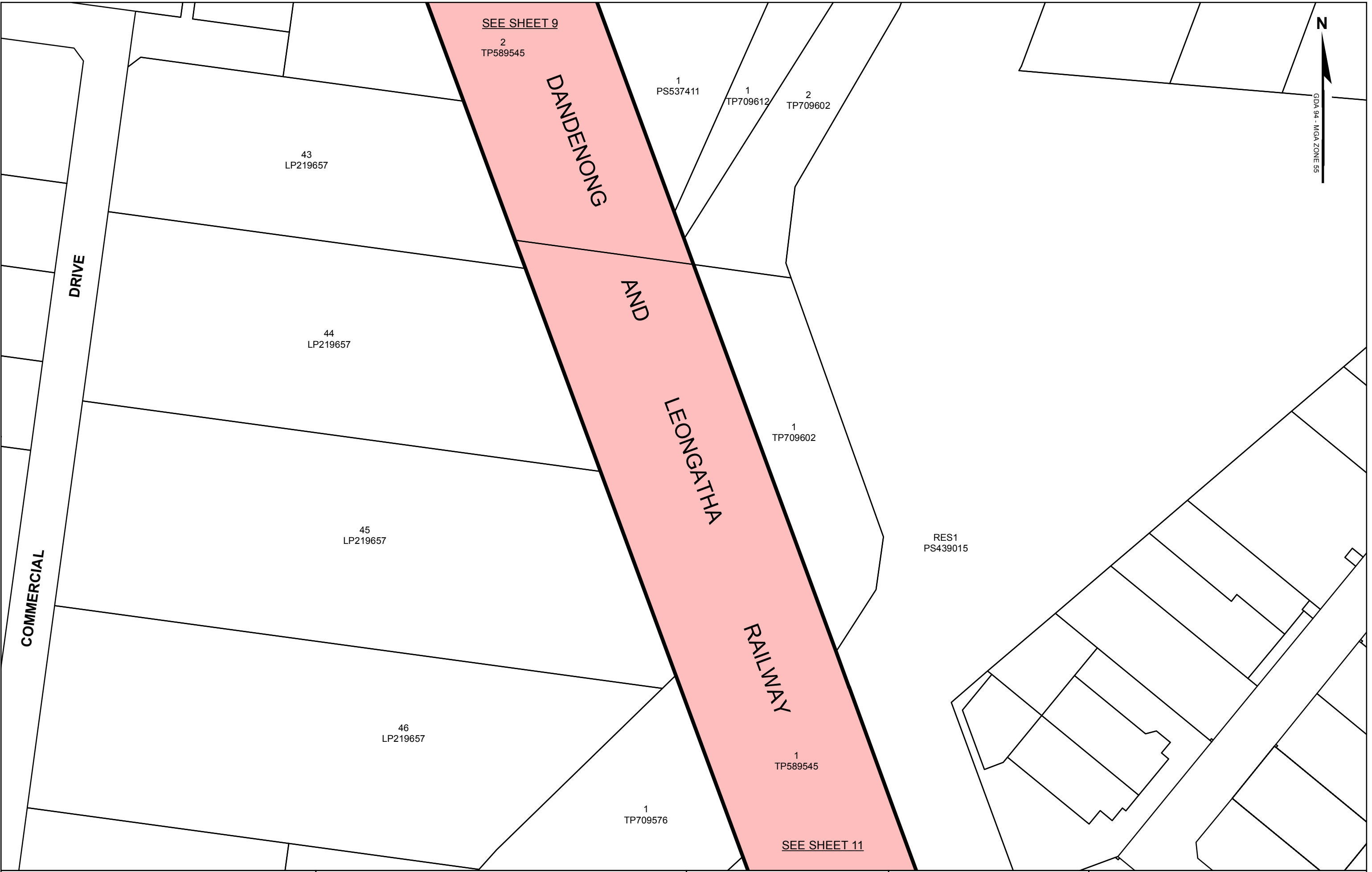
SEE SHEET 10



LEGEND
 Project Area
 Project Area Boundary

**CAULFIELD TO
DANDENONG PROJECT
AREA**



LEVEL CROSSING REMOVAL PROJECT
 0 15 30 45
 Metres
 Paper Size A3 - Scale 1:1,500
 Sheet 9 of 43
LEGL./16-145



LEGEND	
	Project Area
	Project Area Boundary

**CAULFIELD TO
DANDENONG PROJECT
AREA**



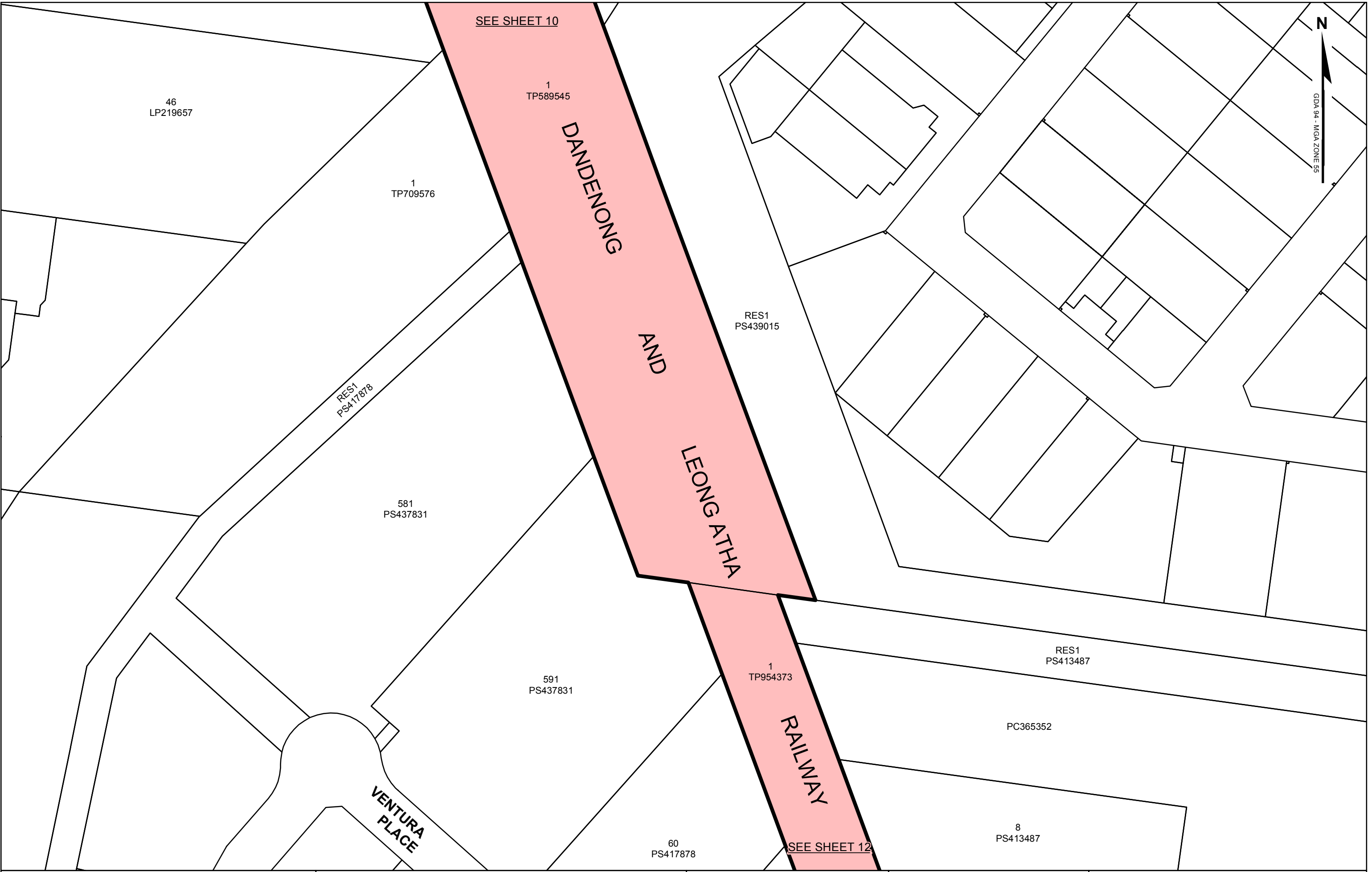
LEVEL CROSSING REMOVAL PROJECT

0 15 30 45
Metres

Paper Size A3 - Scale 1:1,500

Sheet 10 of 43

LEGL./16-145



LEGEND

- Project Area
- Project Area Boundary

**CAULFIELD TO
DANDENONG PROJECT
AREA**



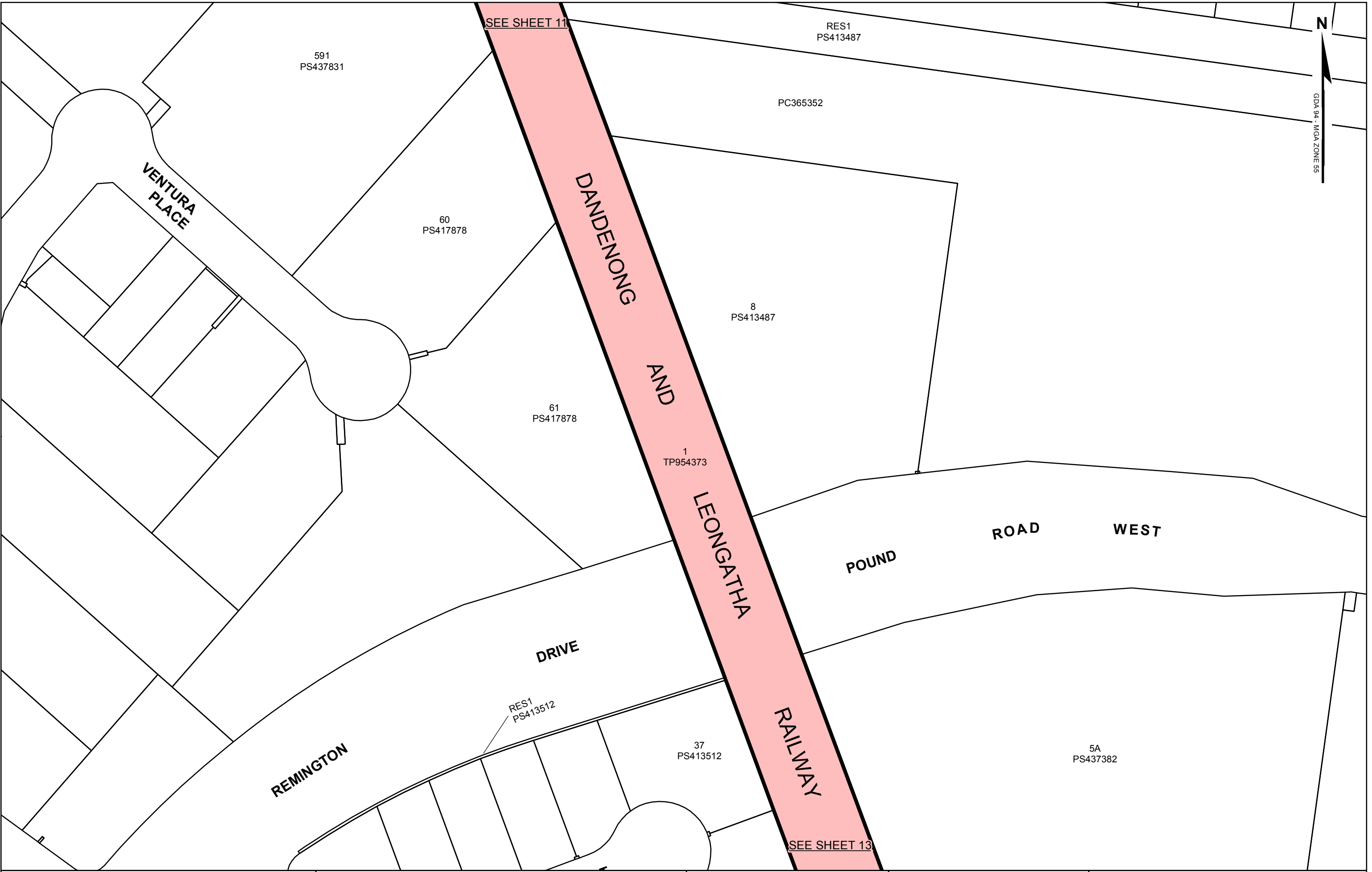
LEVEL CROSSING REMOVAL PROJECT

Sheet 11 of 43

LEGL./16-145

0 15 30 45
Metres

Paper Size A3 - Scale 1:1,500



LEGEND

- Project Area
- Project Area Boundary

**CAULFIELD TO
DANDENONG PROJECT
AREA**



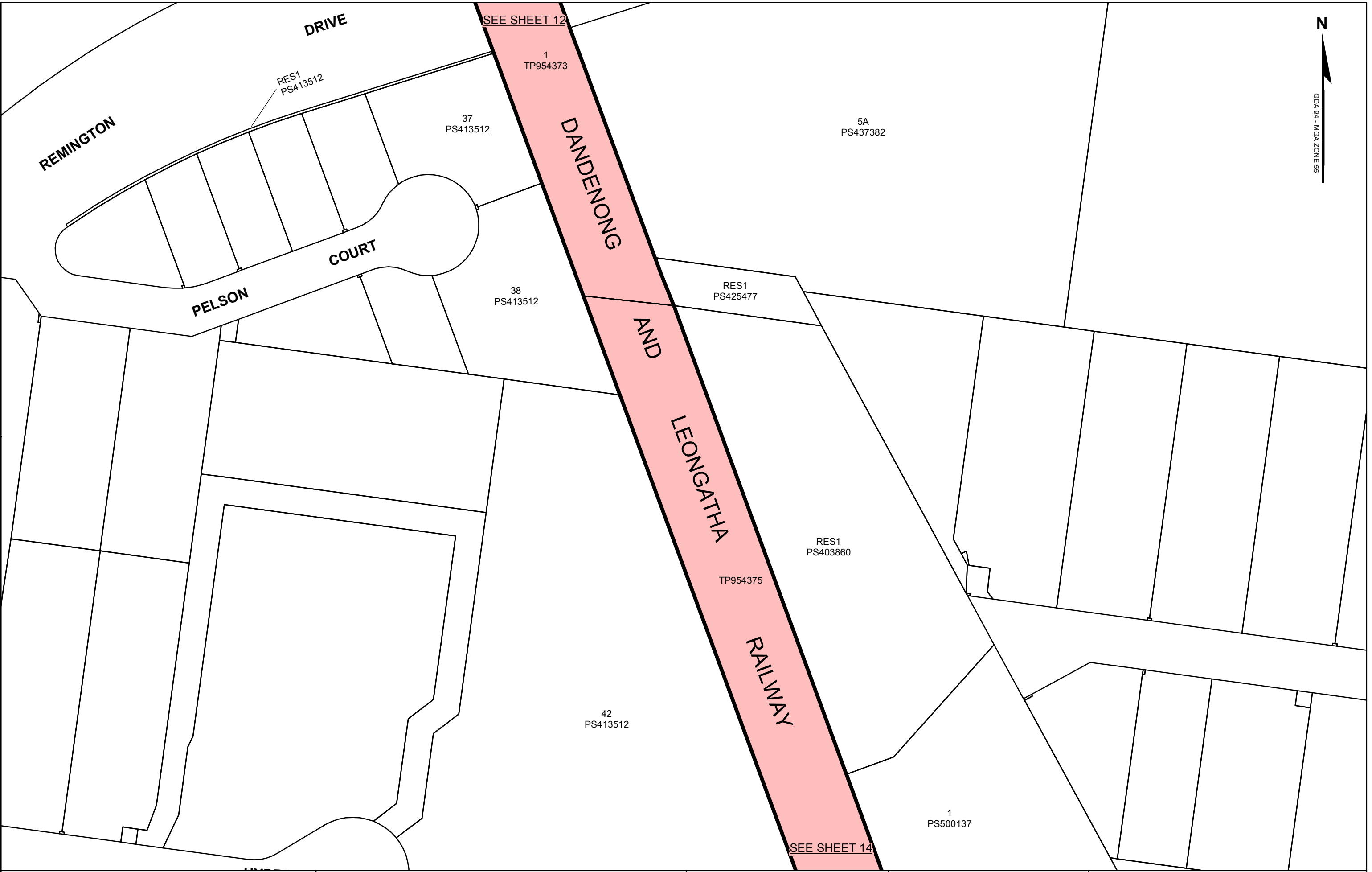
LEVEL CROSSING REMOVAL PROJECT

0 15 30 45
Metres

Sheet 12 of 43

Paper Size A3 - Scale 1:1,500

LEGL./16-145

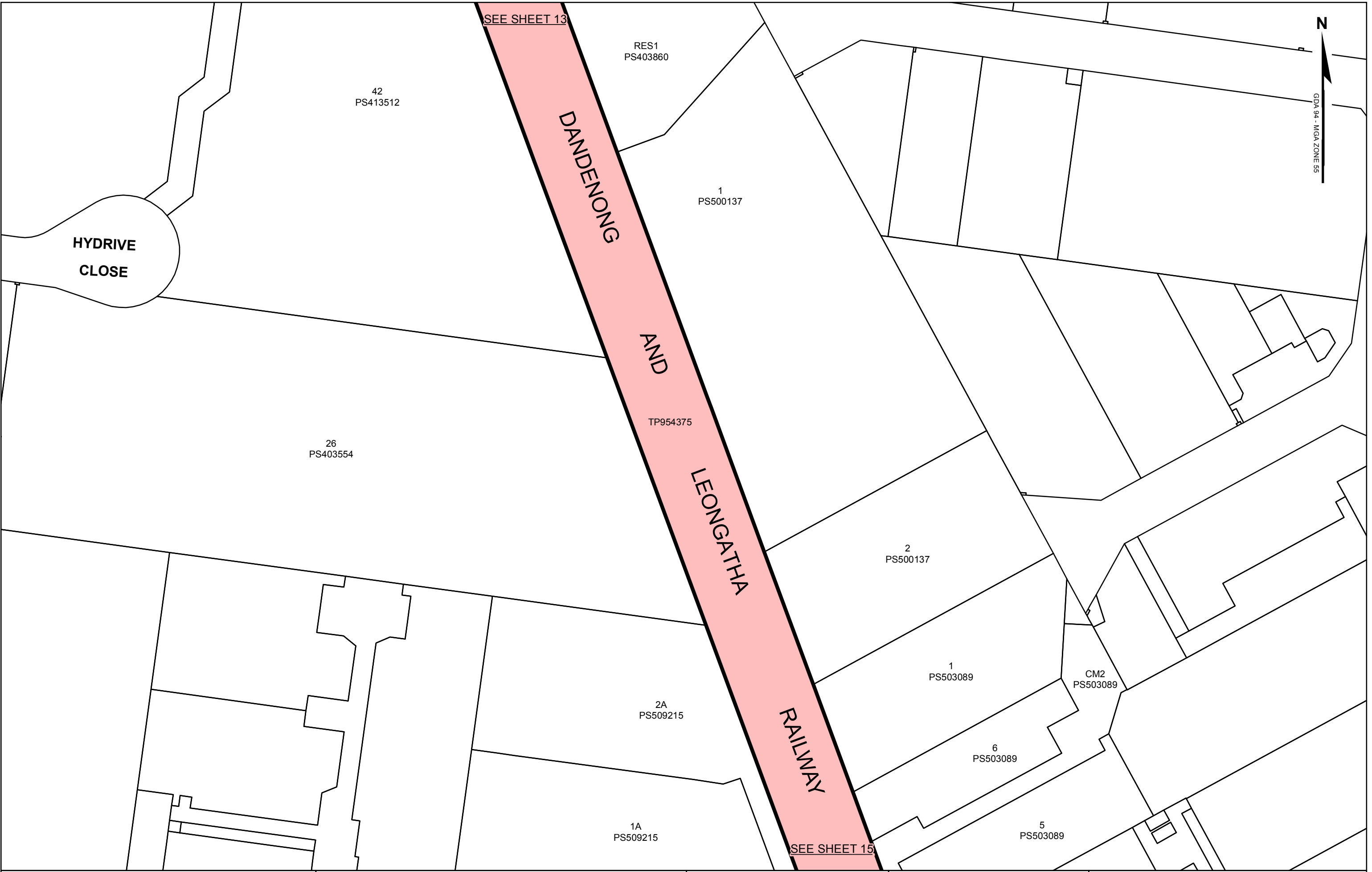


LEGEND
 Project Area
 Project Area Boundary

**CAULFIELD TO
DANDENONG PROJECT
AREA**



LEVEL CROSSING REMOVAL PROJECT
 0 15 30 45
 Metres
 Paper Size A3 - Scale 1:1,500
 Sheet 13 of 43
LEGL./16-145



LEGEND

- Project Area
- Project Area Boundary

**CAULFIELD TO
DANDENONG PROJECT
AREA**



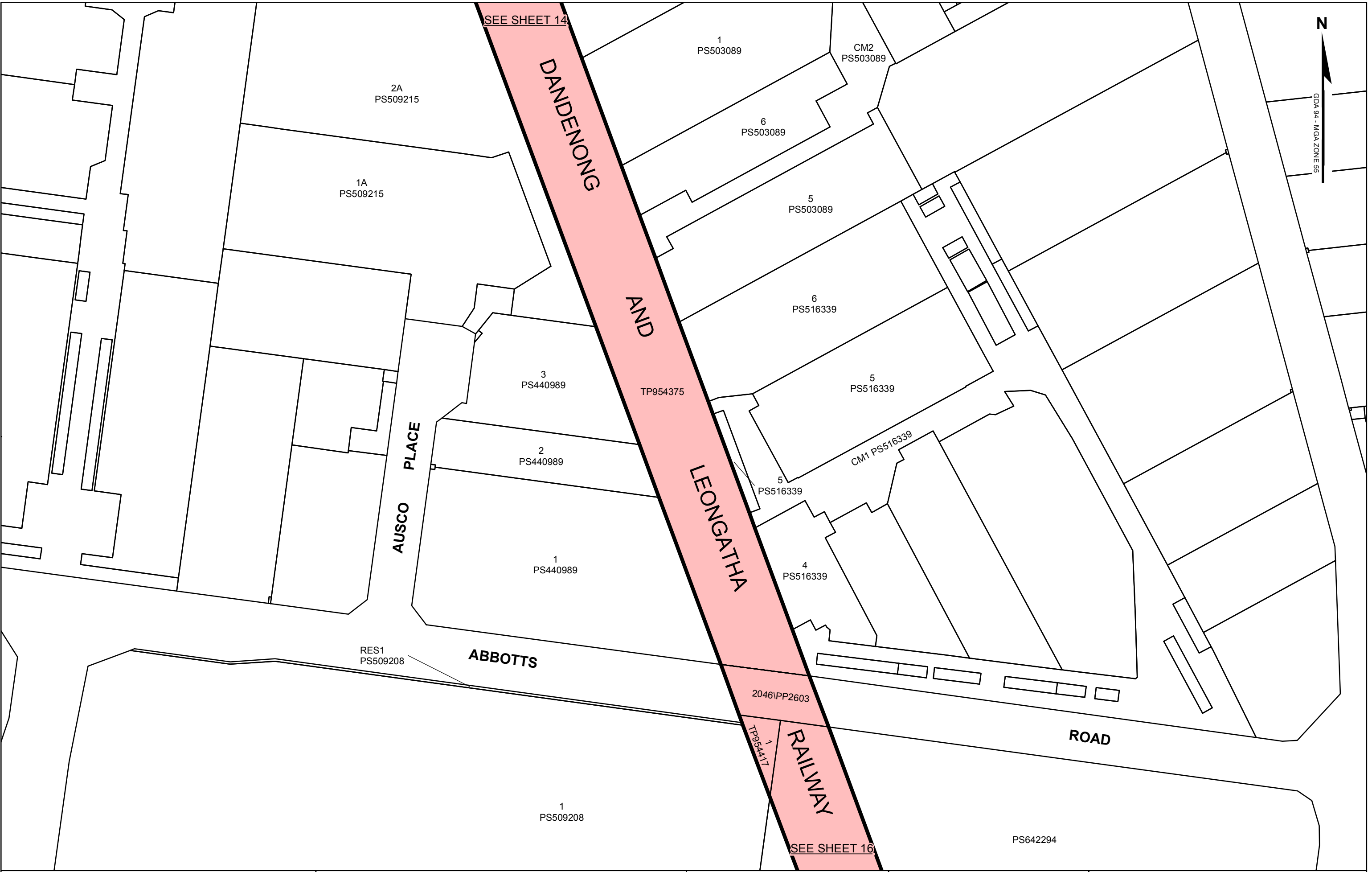
LEVEL CROSSING REMOVAL PROJECT

0 15 30 45
Metres

Paper Size A3 - Scale 1:1,500

Sheet 14 of 43

LEGL./16-145



LEGEND

- Project Area
- Project Area Boundary

**CAULFIELD TO
DANDENONG PROJECT
AREA**



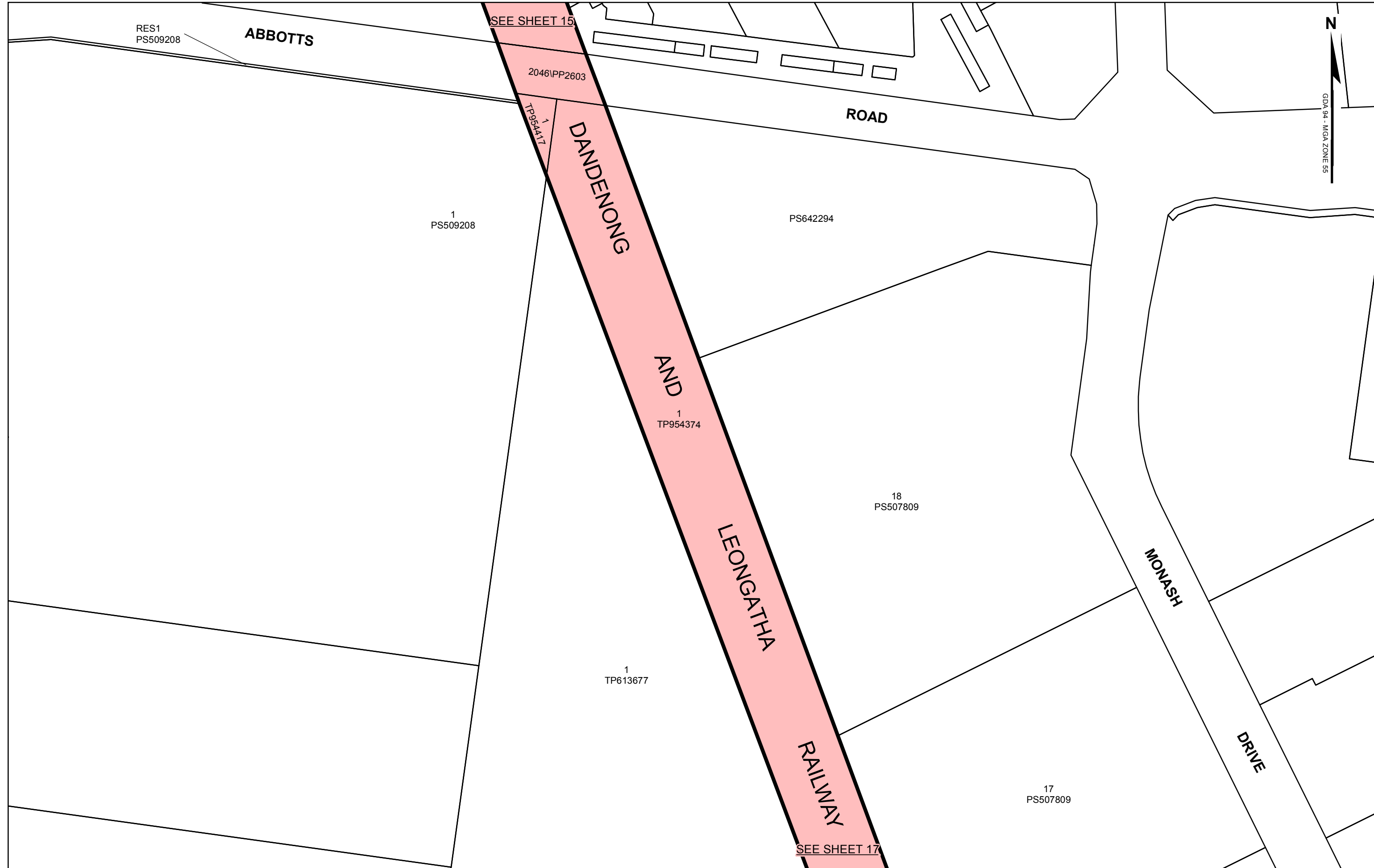
LEVEL CROSSING REMOVAL PROJECT

Sheet 15 of 43

LEGL./16-145

0 15 30 45
Metres

Paper Size A3 - Scale 1:1,500



RES1
PS509208

ABBOTTS

SEE SHEET 15

2046\PP2603

TP954417
1

DANDENONG

AND

1
TP954374

LEONGATHA

RAILWAY

SEE SHEET 17

1
PS509208

PS642294

18
PS507809

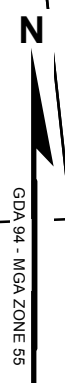
1
TP613677

17
PS507809



ROAD

MONASH

DRIVE



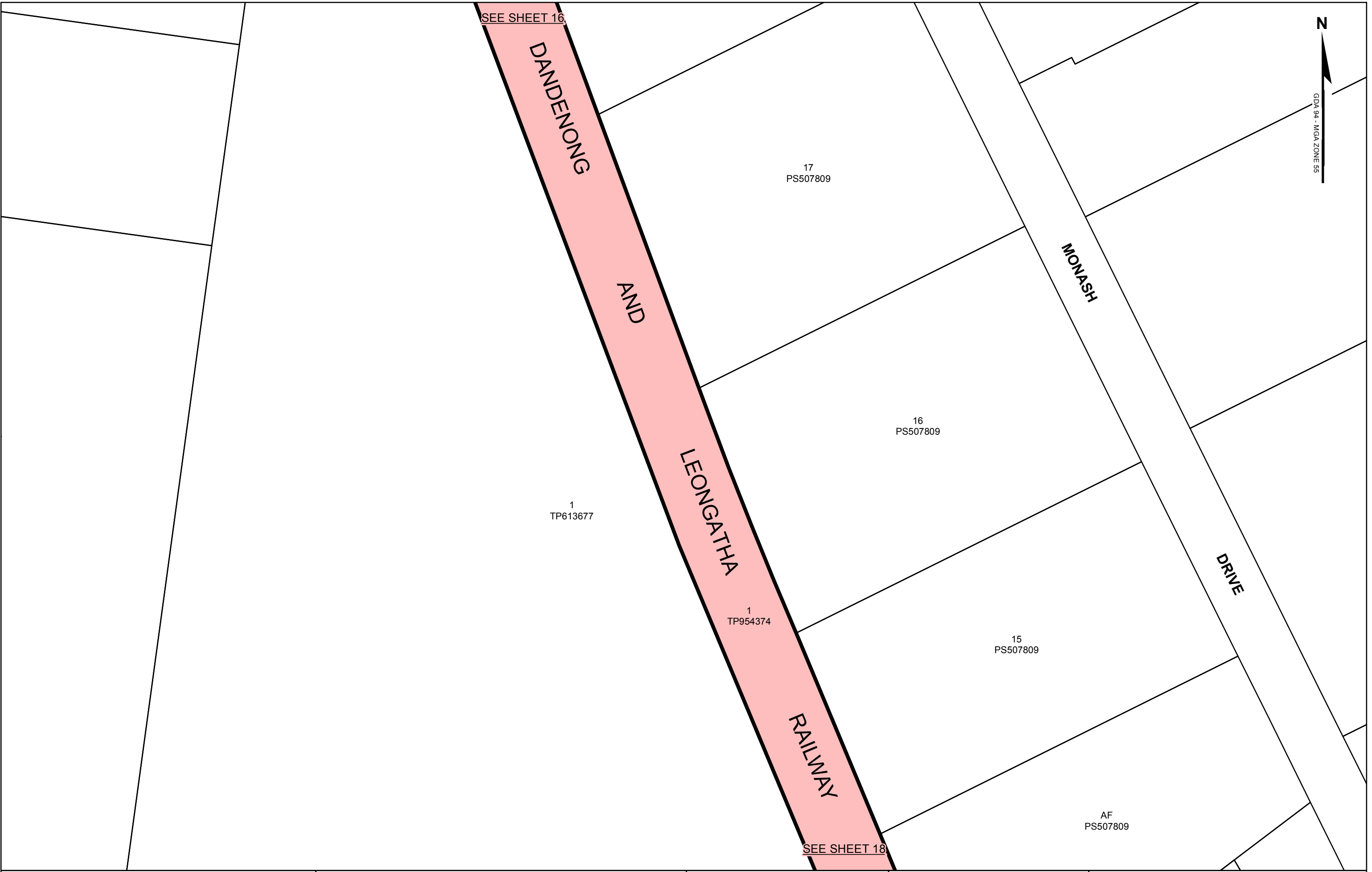
GDA 94 - MGA ZONE 55

LEGEND
 Project Area
 Project Area Boundary

**CAULFIELD TO
DANDENONG PROJECT
AREA**



LEVEL CROSSING REMOVAL PROJECT
 0 15 30 45
 Metres
 Paper Size A3 - Scale 1:1,500
 Sheet 16 of 43
LEGL./16-145



LEGEND

- Project Area
- Project Area Boundary

**CAULFIELD TO
DANDENONG PROJECT
AREA**



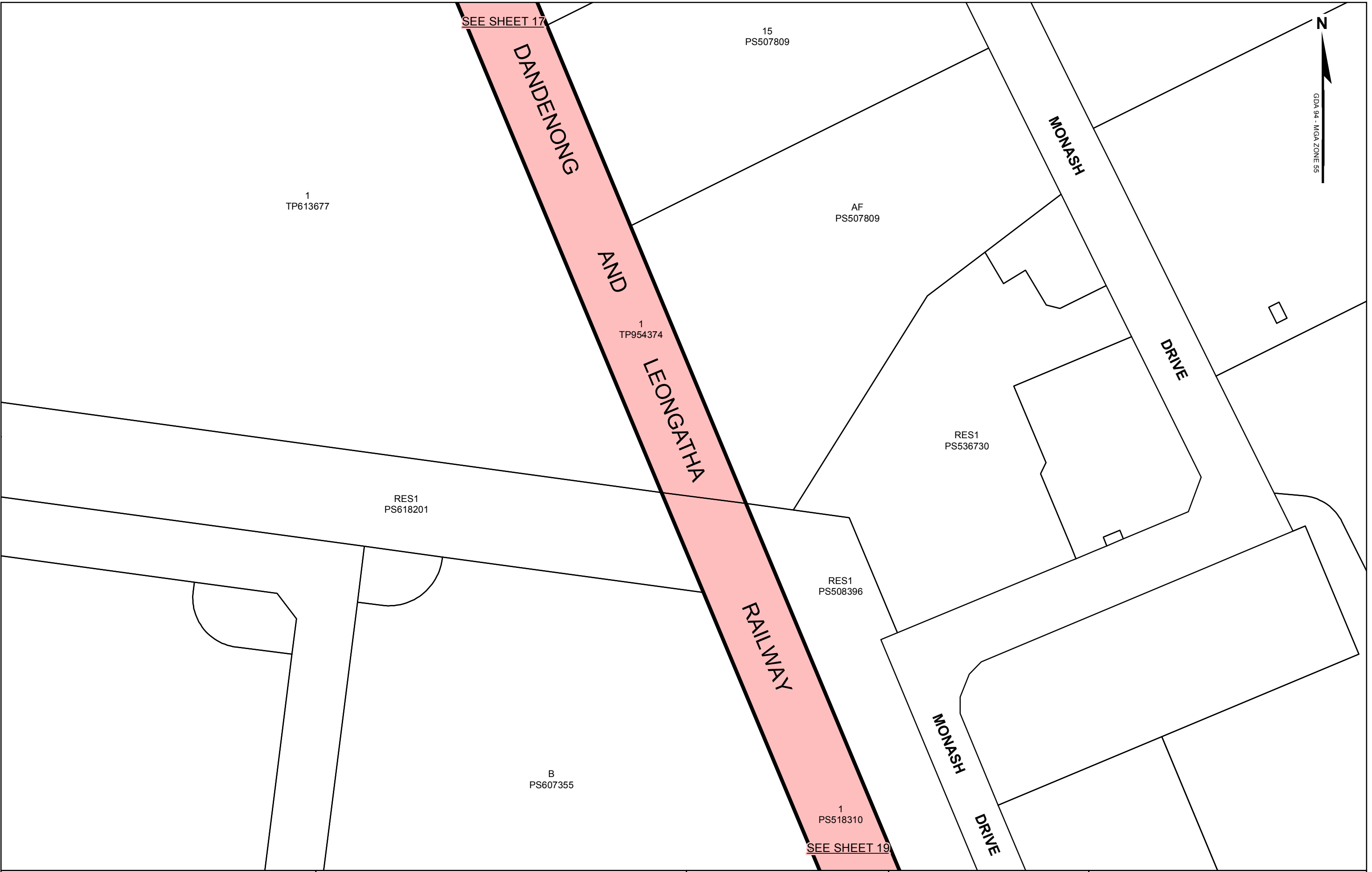
LEVEL CROSSING REMOVAL PROJECT

Sheet 17 of 43

LEGL./16-145

0 15 30 45
Metres

Paper Size A3 - Scale 1:1,500



LEGEND

- Project Area
- Project Area Boundary

**CAULFIELD TO
DANDENONG PROJECT
AREA**



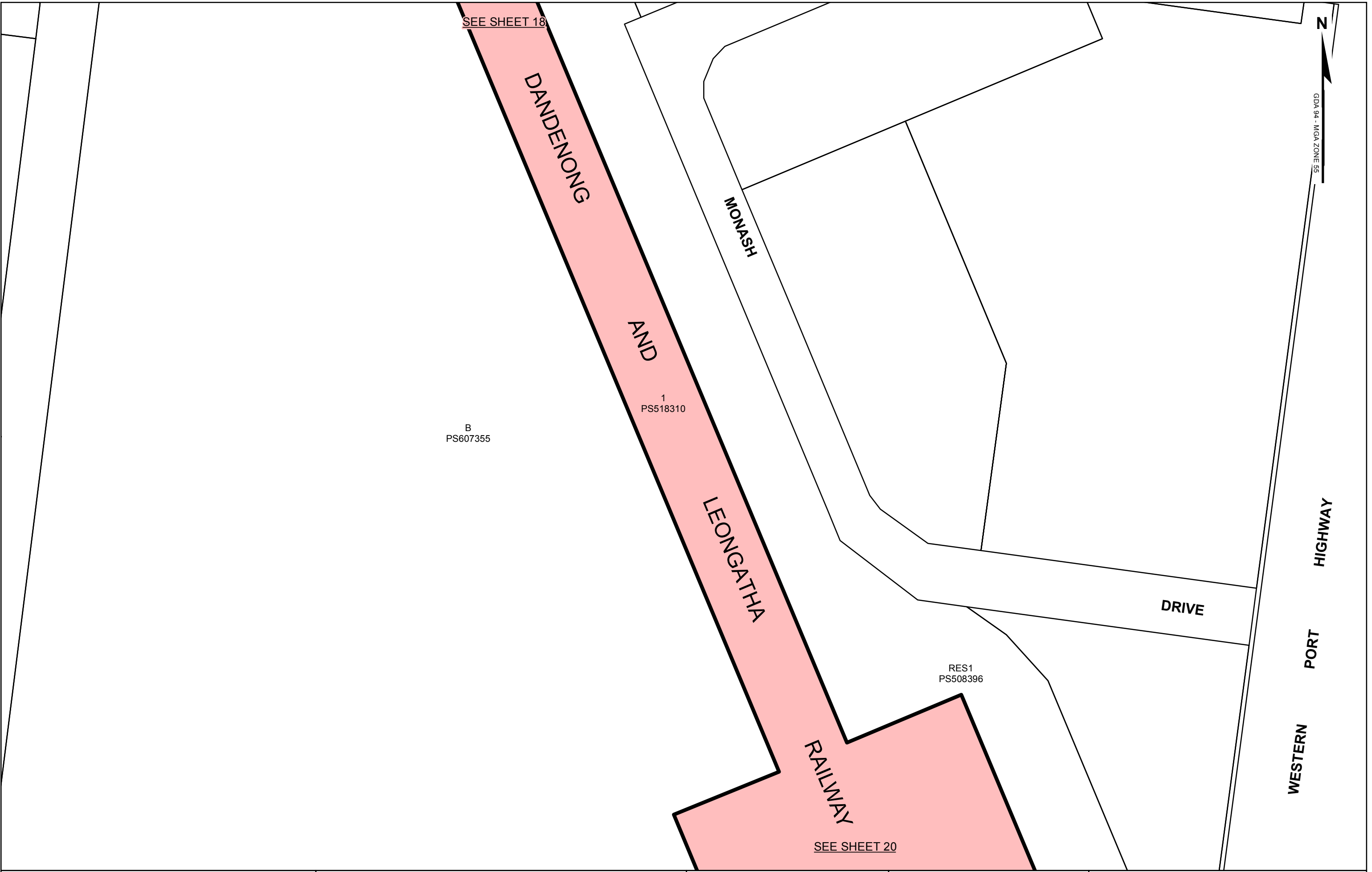
LEVEL CROSSING REMOVAL PROJECT

0 15 30 45
Metres

Paper Size A3 - Scale 1:1,500

Sheet 18 of 43

LEGL./16-145



SEE SHEET 18

B
PS607355



1
PS518310

RES1
PS508396

SEE SHEET 20

GDA 94 - MGA ZONE 55

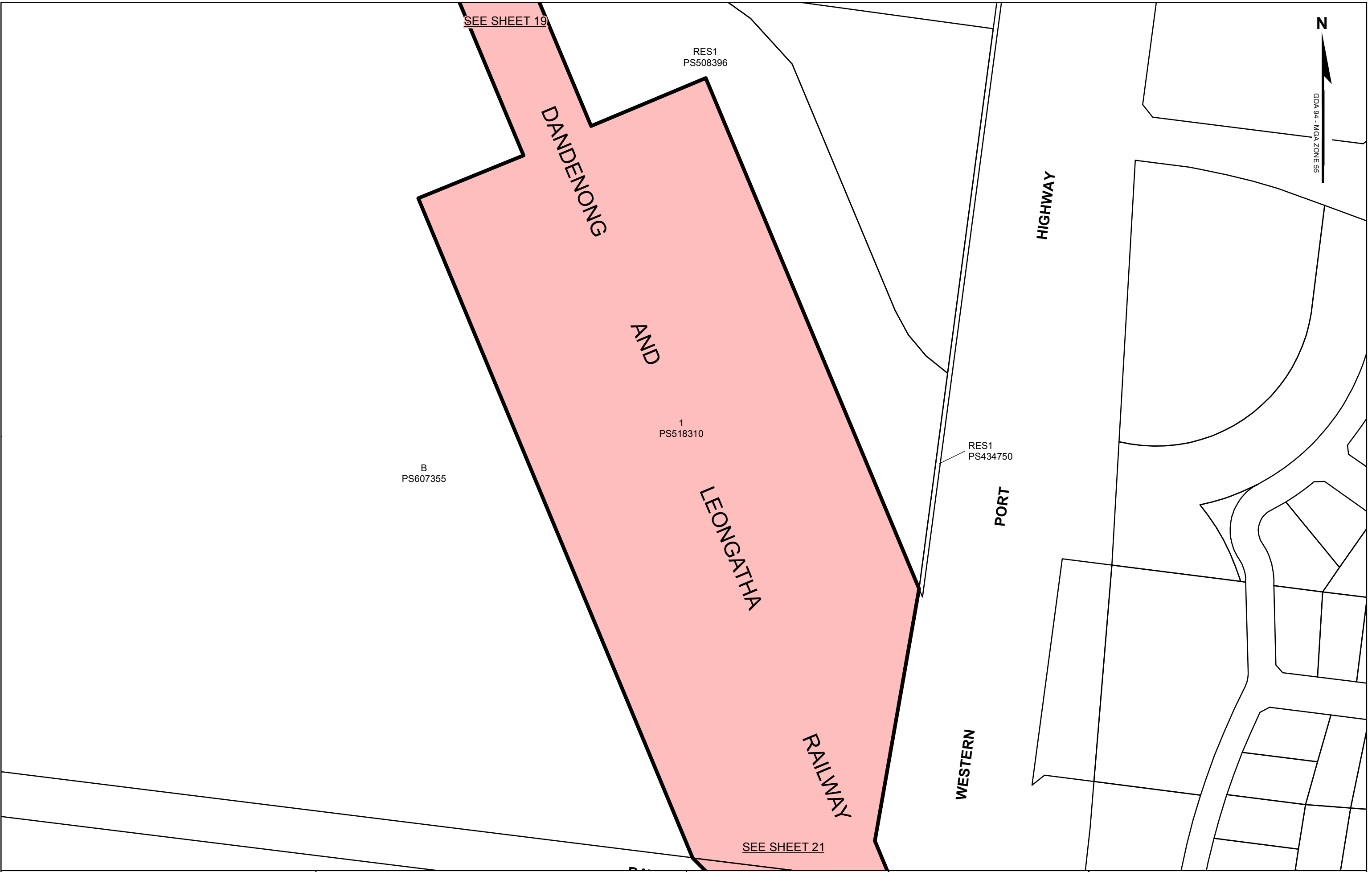
N

LEGEND
 Project Area
 Project Area Boundary

**CAULFIELD TO
DANDENONG PROJECT
AREA**



LEVEL CROSSING REMOVAL PROJECT
 0 15 30 45
 Metres
 Paper Size A3 - Scale 1:1,500
 Sheet 19 of 43
LEGL./16-145



LEGEND

- Project Area
- Project Area Boundary

**CAULFIELD TO
DANDENONG PROJECT
AREA**



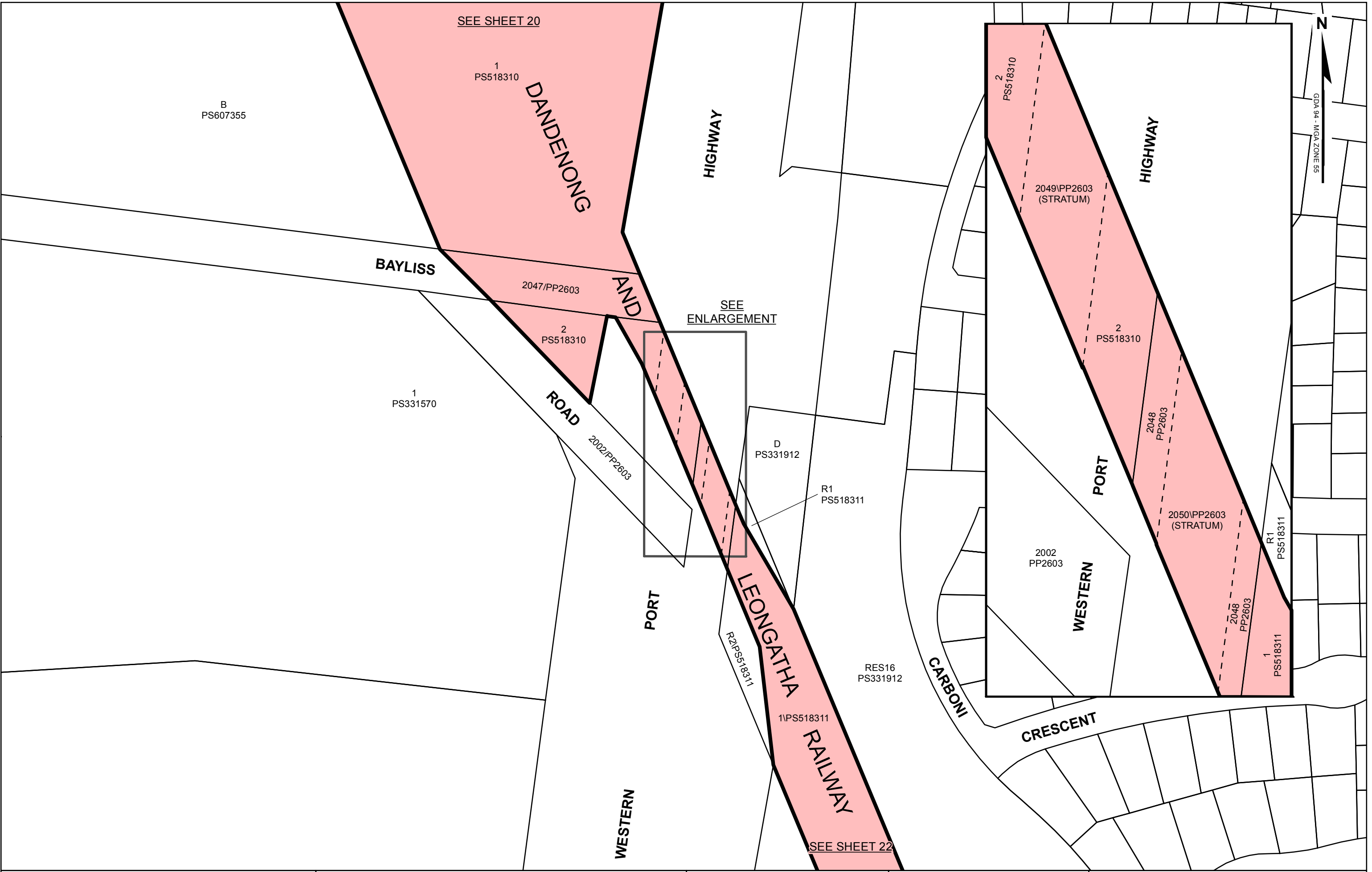
LEVEL CROSSING REMOVAL PROJECT



Sheet 20 of 43

LEGL./16-145

0 15 30 45
Metres

Paper Size A3 - Scale 1:1,500

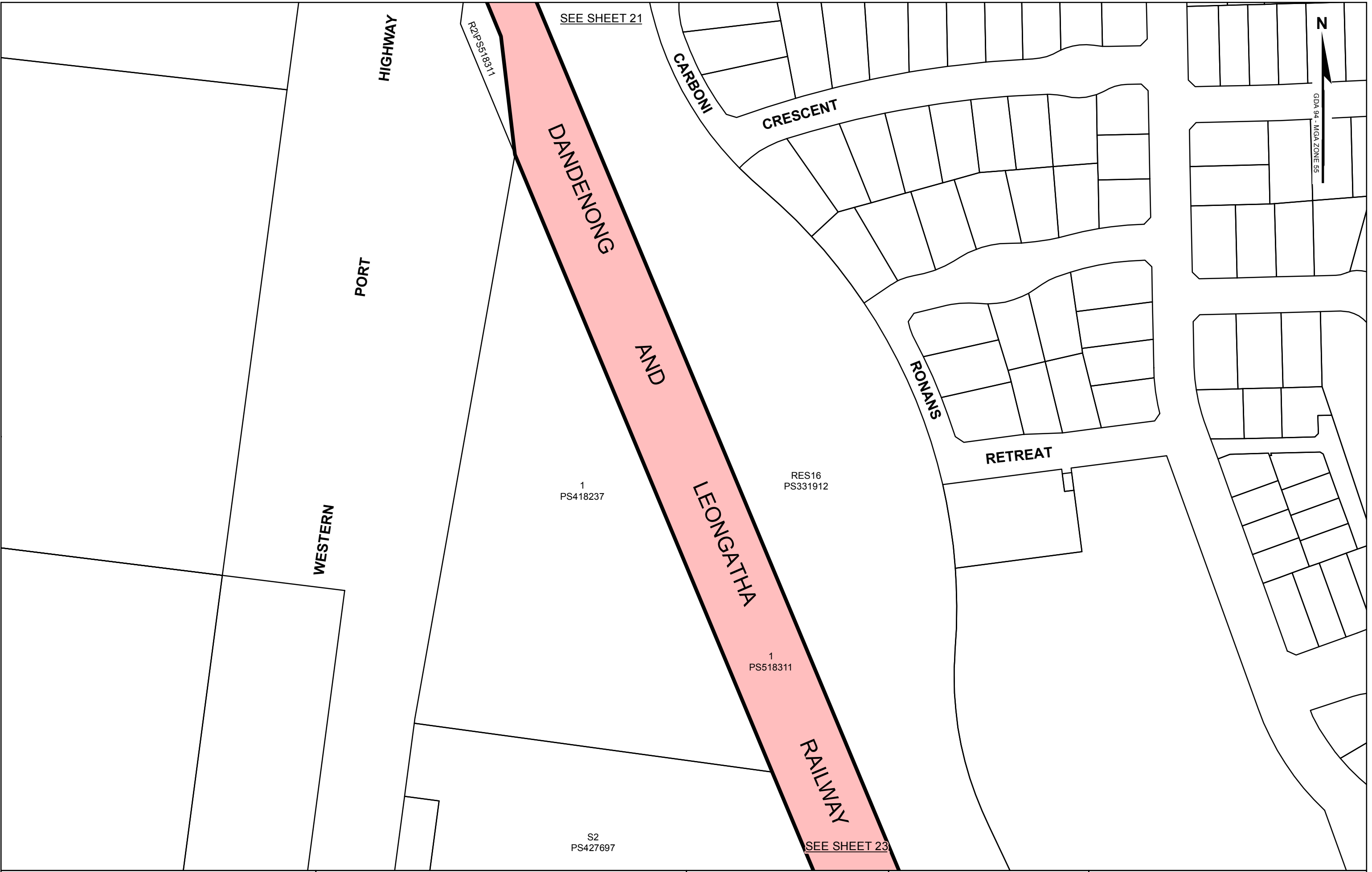


LEGEND
 Project Area
 Project Area Boundary

**CAULFIELD TO
DANDENONG PROJECT
AREA**



LEVEL CROSSING REMOVAL PROJECT
 0 15 30 45
 Metres
 Sheet 21 of 43
 Paper Size A3 - Scale 1:1,500
LEGL./16-145



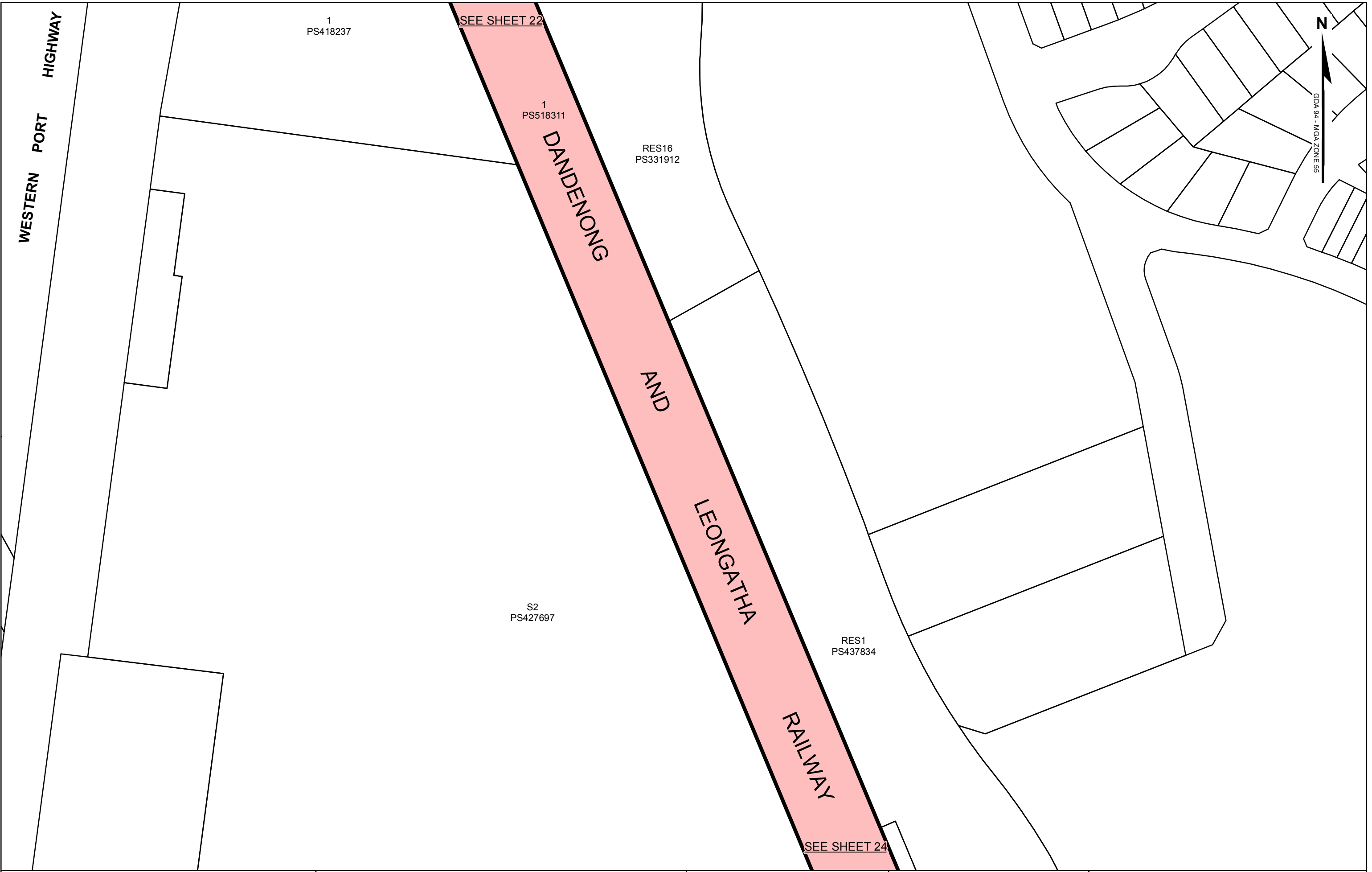
LEGEND
 Project Area
 Project Area Boundary



**CAULFIELD TO
DANDENONG PROJECT
AREA**



LEVEL CROSSING REMOVAL PROJECT
0 15 30 45
Metres
Paper Size A3 - Scale 1:1,500
Sheet 22 of 43
LEGL./16-145

G:\31134145\GIS\Maps\LEGL_Plans\CD9\FullPackage\31-34145_MappingOutputs_toLXRA_Package4_D-C.mxd

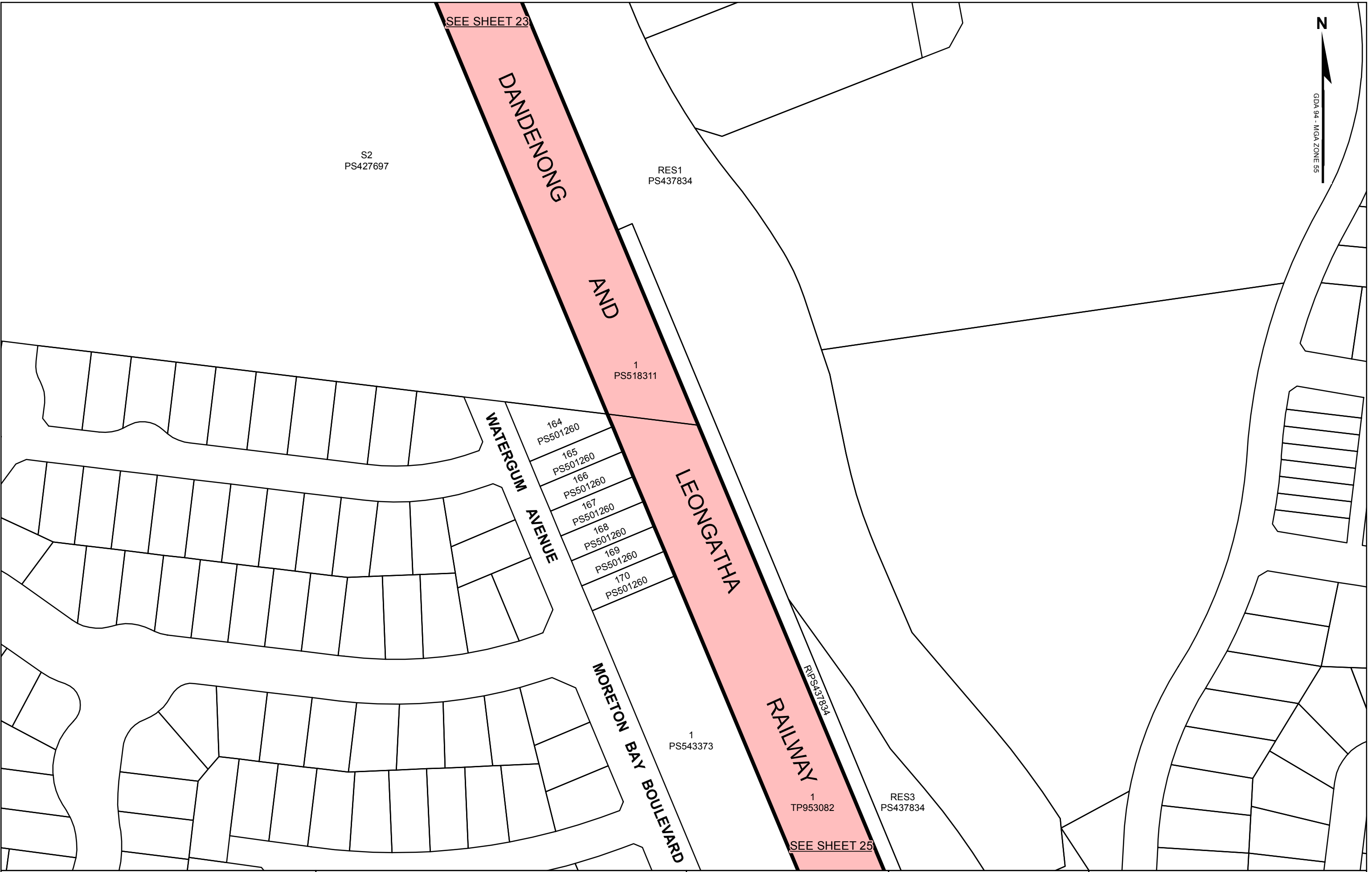


LEGEND
 Project Area
 Project Area Boundary

**CAULFIELD TO
 DANDENONG PROJECT
 AREA**



LEVEL CROSSING REMOVAL PROJECT
 0 15 30 45
 Metres
 Paper Size A3 - Scale 1:1,500
 Sheet 23 of 43
LEGL./16-145



LEGEND

- Project Area
- Project Area Boundary

**CAULFIELD TO
DANDENONG PROJECT
AREA**



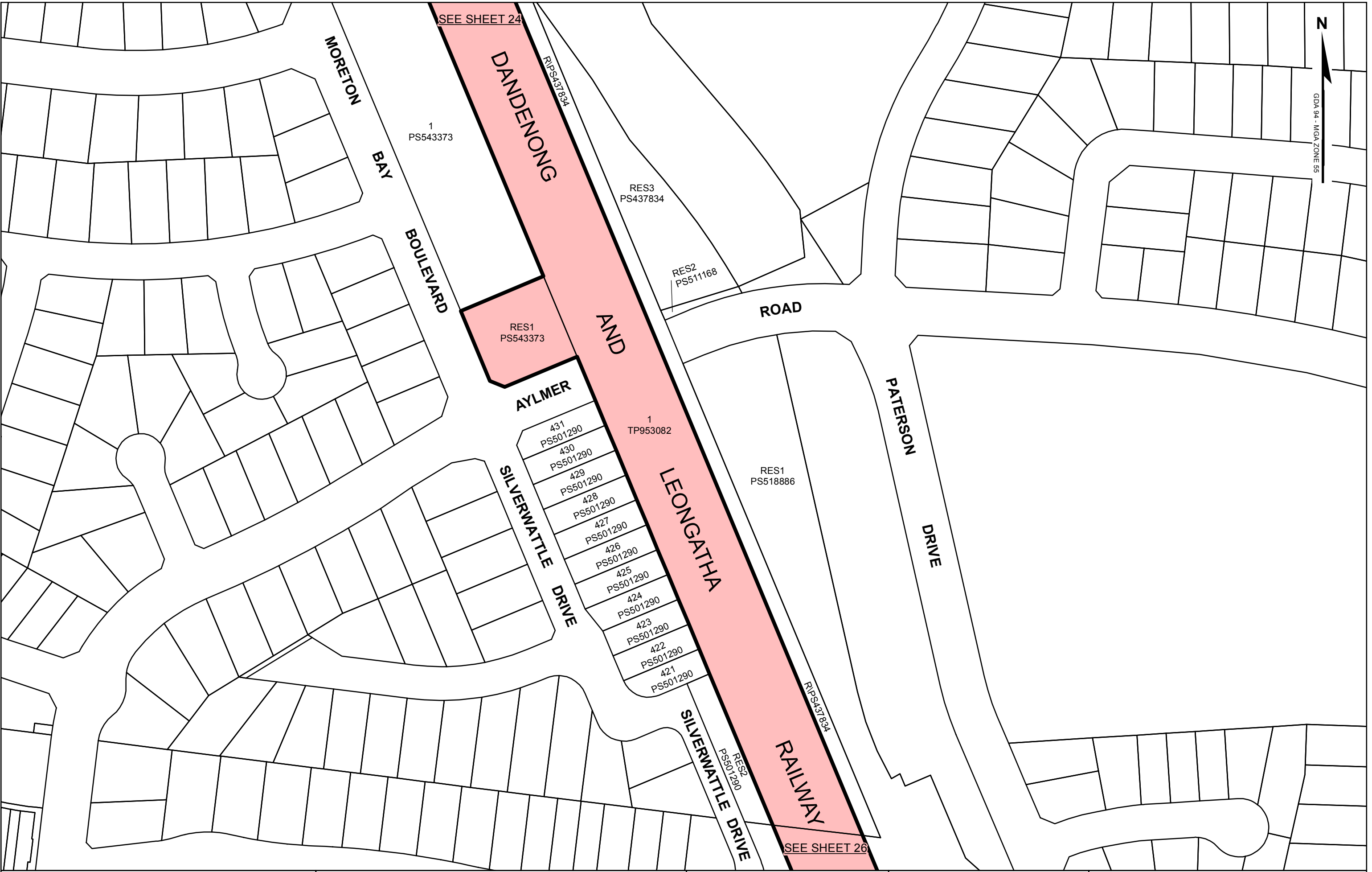
LEVEL CROSSING REMOVAL PROJECT



0 15 30 45
Metres

Paper Size A3 - Scale 1:1,500

Sheet 24 of 43

LEGL./16-145

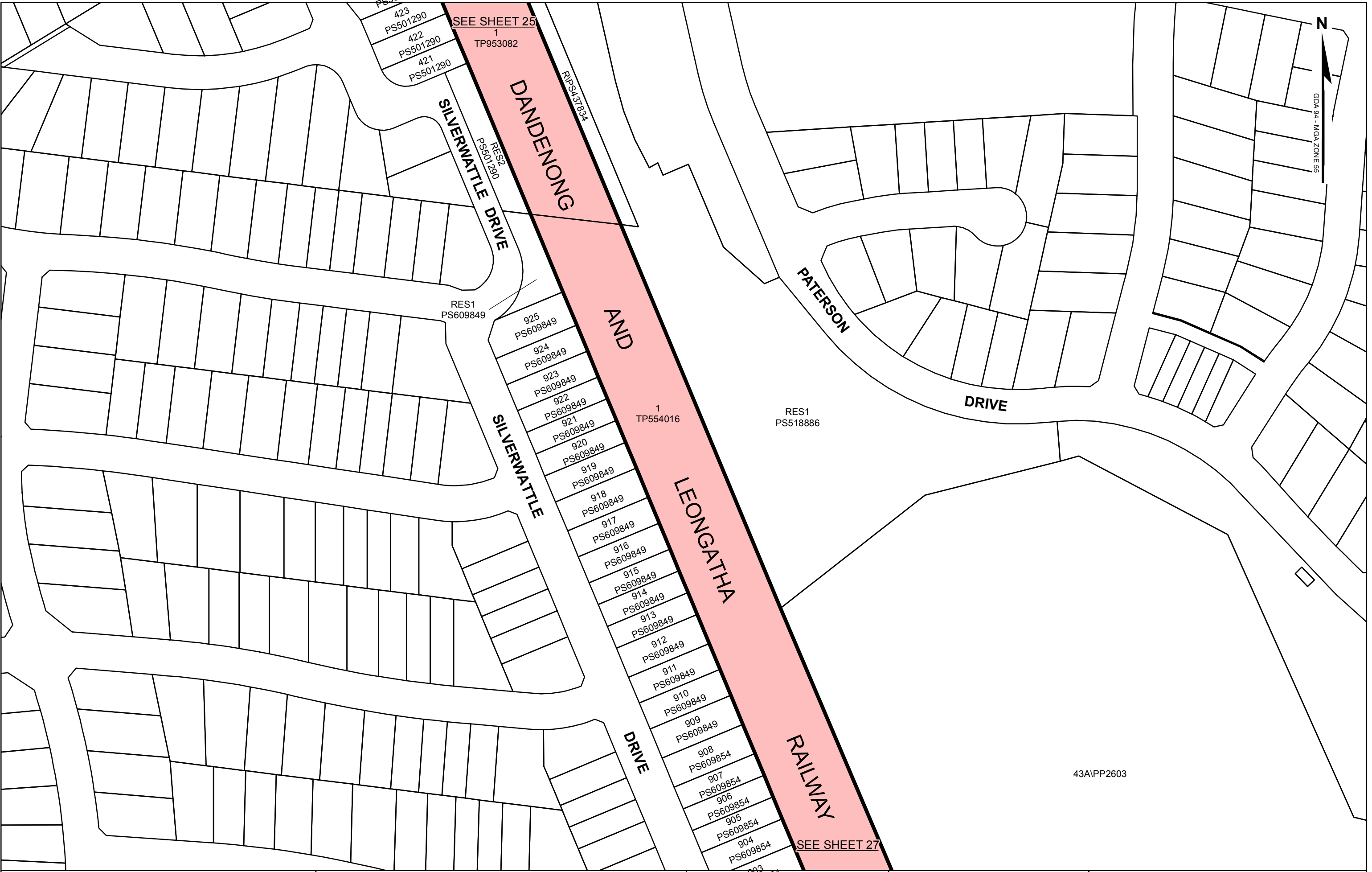




LEGEND
 Project Area
 Project Area Boundary

**CAULFIELD TO
 DANDENONG PROJECT
 AREA**



LEVEL CROSSING REMOVAL PROJECT
 0 15 30 45
 Metres
 Paper Size A3 - Scale 1:1,500
 Sheet 25 of 43
LEGL./16-145

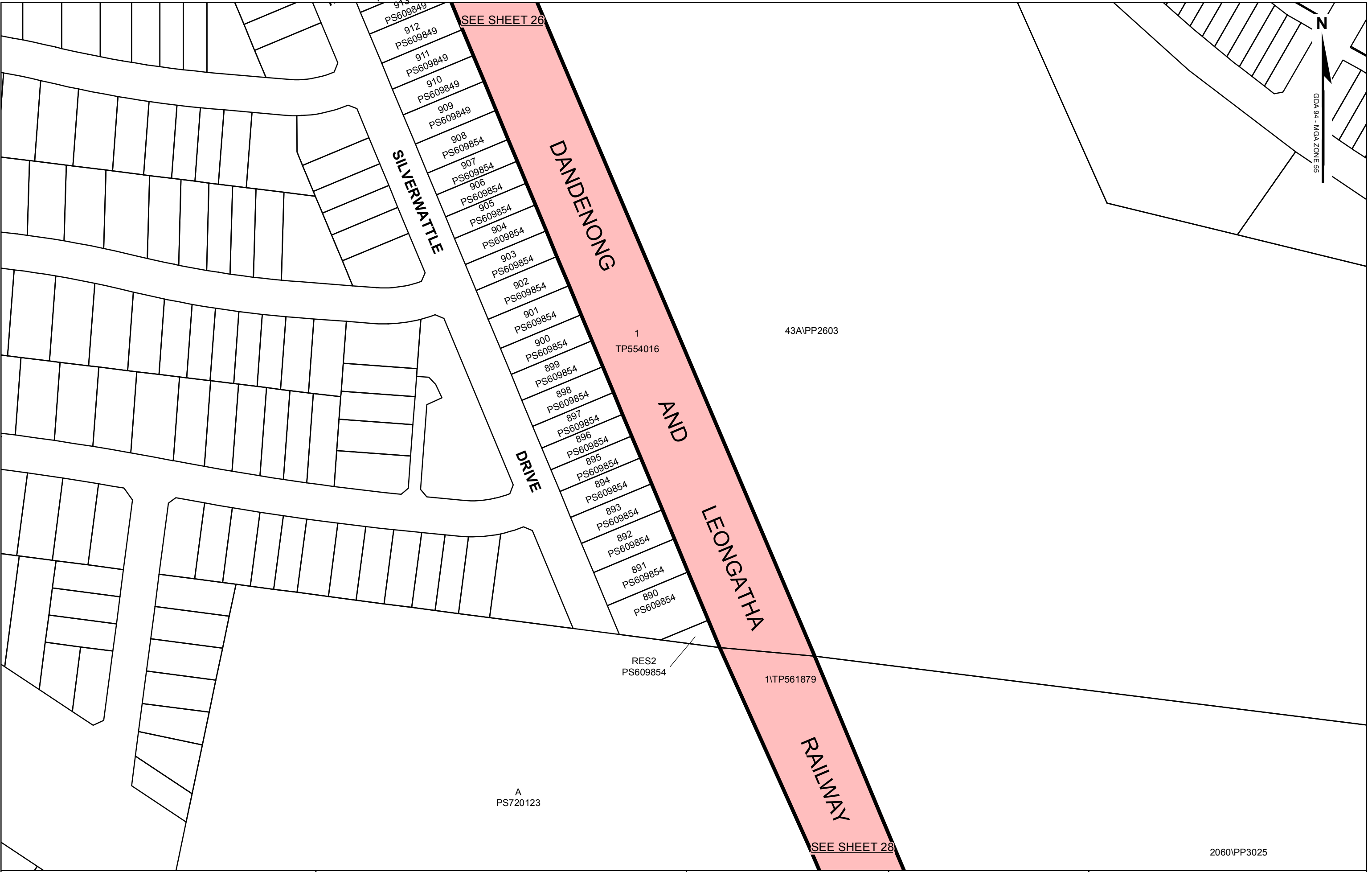


LEGEND
 Project Area
 Project Area Boundary

**CAULFIELD TO
 DANDENONG PROJECT
 AREA**



LEVEL CROSSING REMOVAL PROJECT
 0 15 30 45
 Metres
 Paper Size A3 - Scale 1:1,500
 Sheet 26 of 43
LEGL./16-145



LEGEND

- Project Area
- Project Area Boundary

**CAULFIELD TO
DANDENONG PROJECT
AREA**



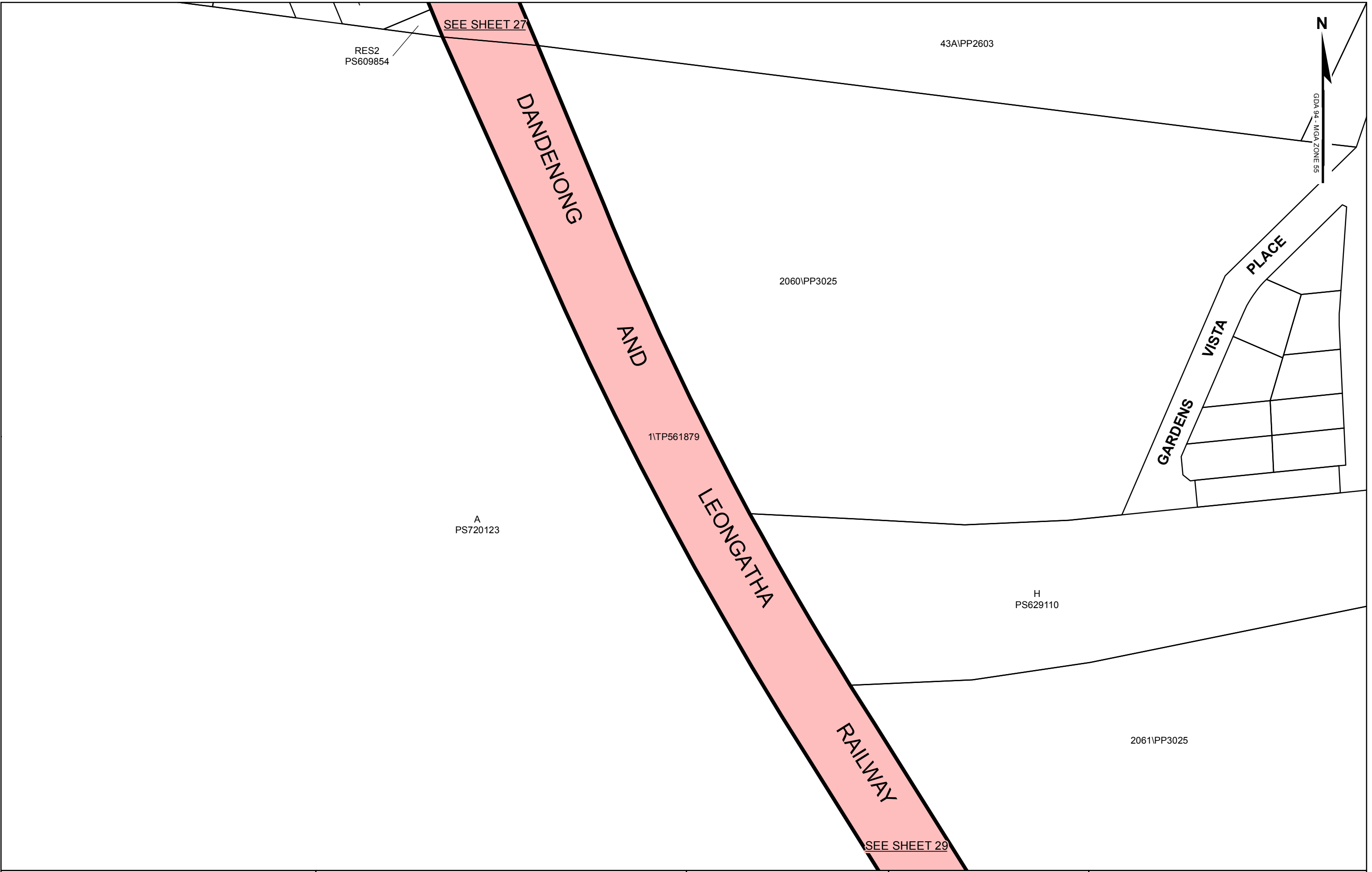
LEVEL CROSSING REMOVAL PROJECT



0 15 30 45
Metres

Paper Size A3 - Scale 1:1,500

Sheet 27 of 43

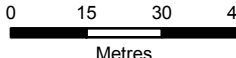
LEGL./16-145

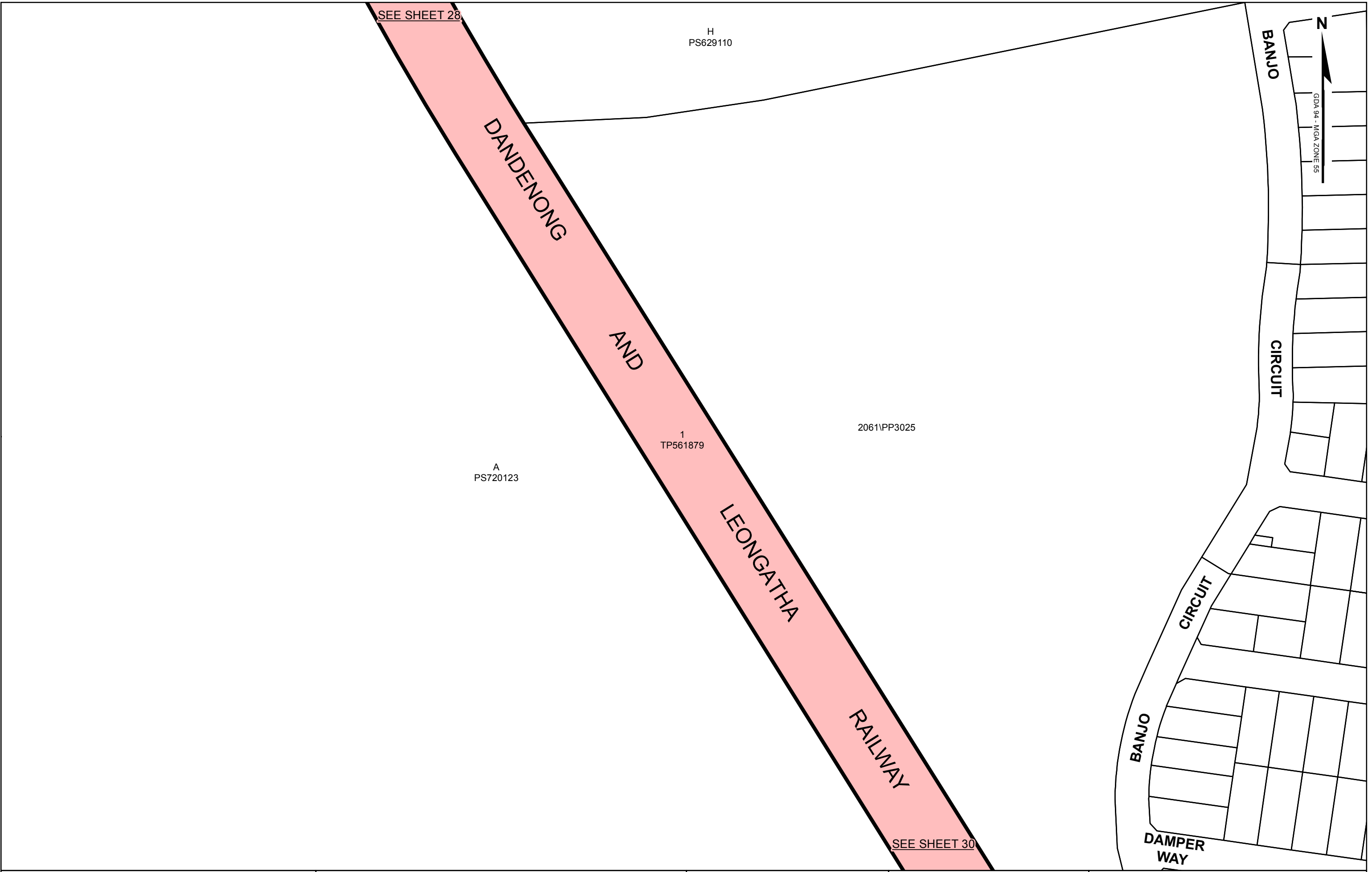


LEGEND	
	Project Area
	Project Area Boundary


**CAULFIELD TO
DANDENONG PROJECT
AREA**




LEVEL CROSSING REMOVAL PROJECT	
 0 15 30 45 Metres	Sheet 28 of 43
Paper Size A3 - Scale 1:1,500	LEGL./16-145



LEGEND

 Project Area

 Project Area Boundary

**CAULFIELD TO
DANDENONG PROJECT
AREA**



LEVEL CROSSING REMOVAL PROJECT

0 15 30 45
Metres

Paper Size A3 - Scale 1:1,500

Sheet 29 of 43

LEGL./16-145



GDA 94 - MGA ZONE 55

LEGEND

- Project Area
- Project Area Boundary

**CAULFIELD TO
DANDENONG PROJECT
AREA**



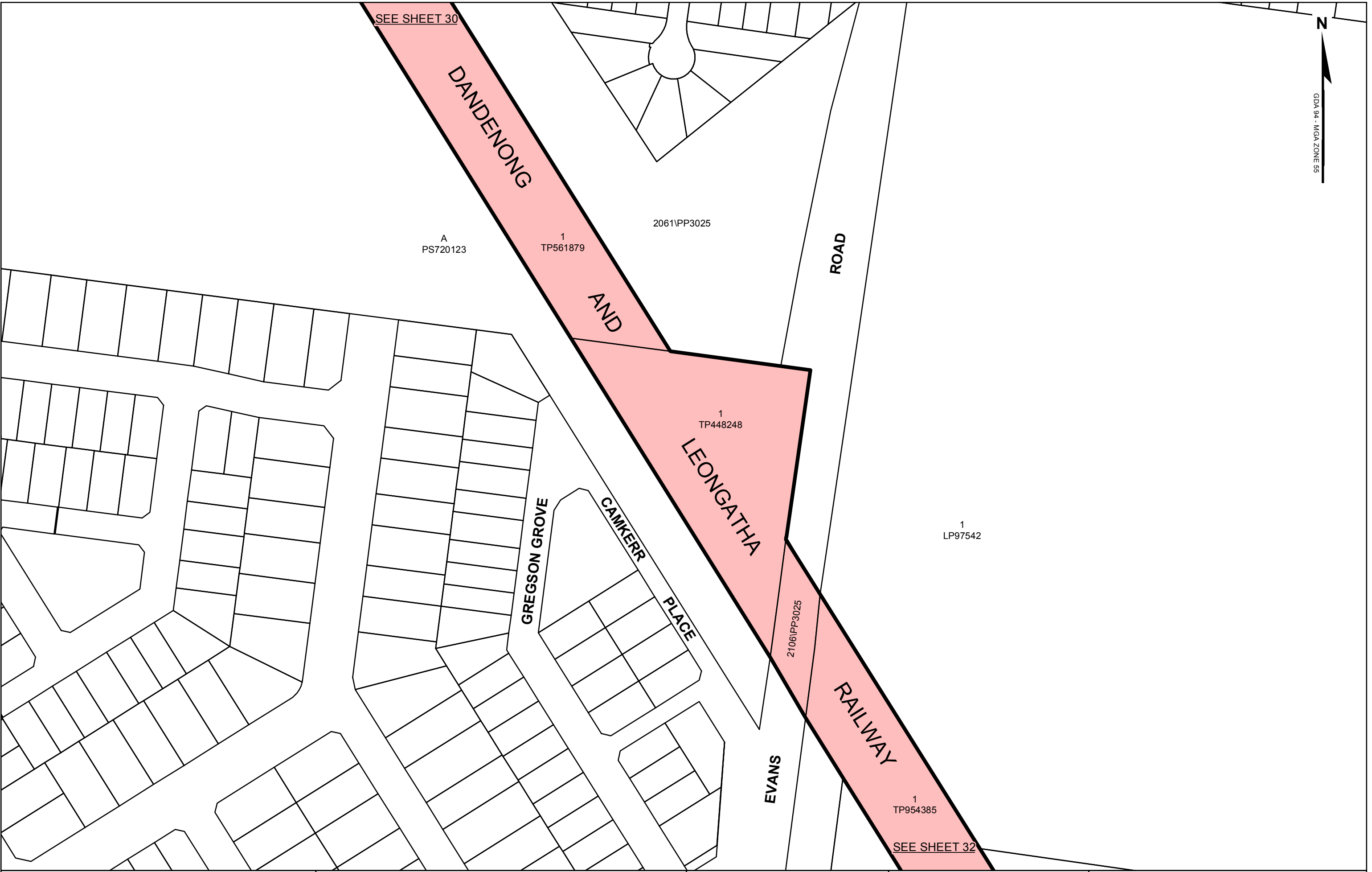
LEVEL CROSSING REMOVAL PROJECT

Sheet 30 of 43

LEGL./16-145

0 15 30 45
Metres

Paper Size A3 - Scale 1:1,500



GDA 94 - MGA ZONE 55

LEGEND

- Project Area
- Project Area Boundary

**CAULFIELD TO
DANDENONG PROJECT
AREA**



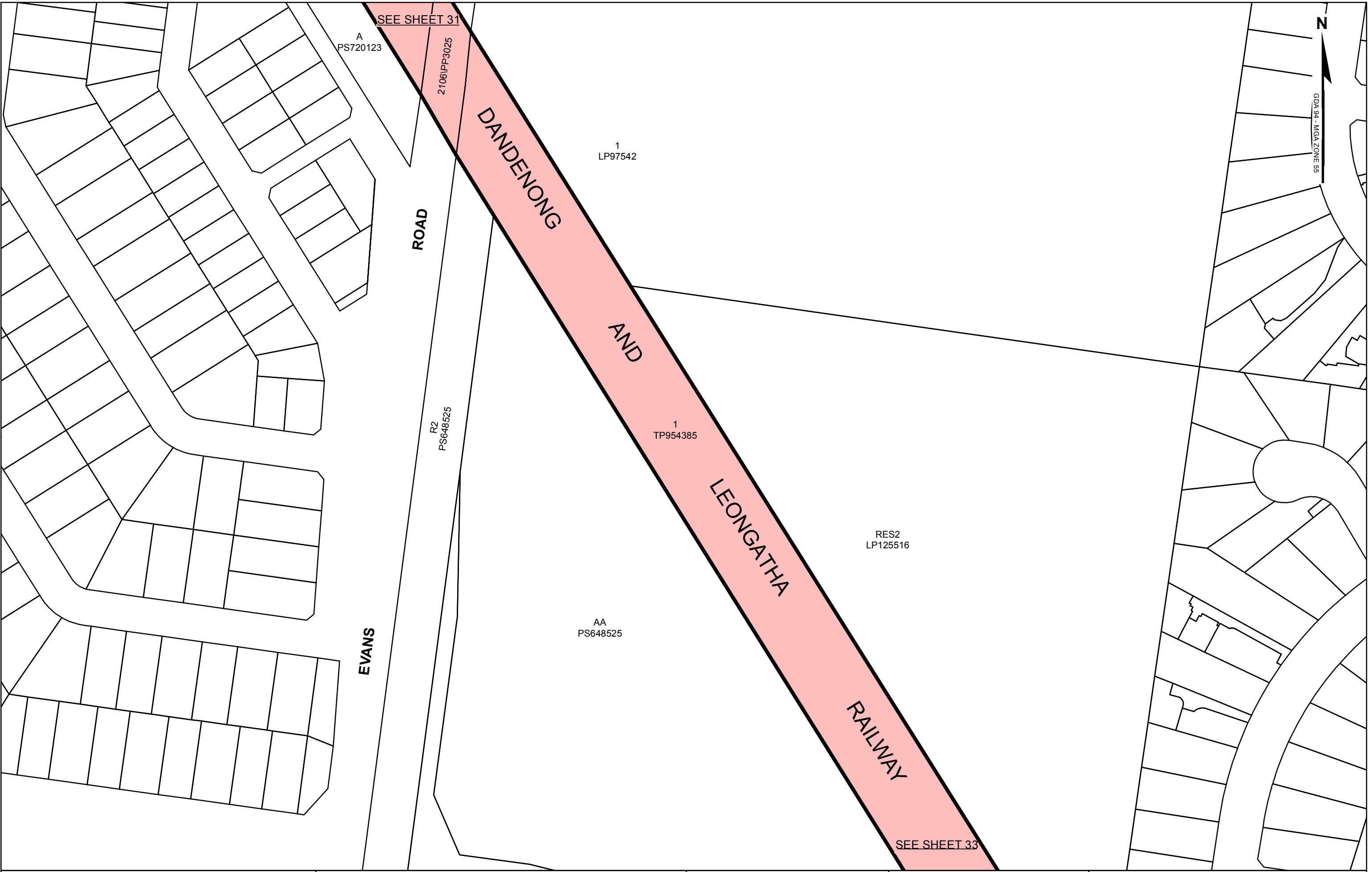
LEVEL CROSSING REMOVAL PROJECT

0 15 30 45
Metres

Sheet 31 of 43

Paper Size A3 - Scale 1:1,500

LEGL./16-145



LEGEND

- Project Area
- Project Area Boundary

**CAULFIELD TO
DANDENONG PROJECT
AREA**



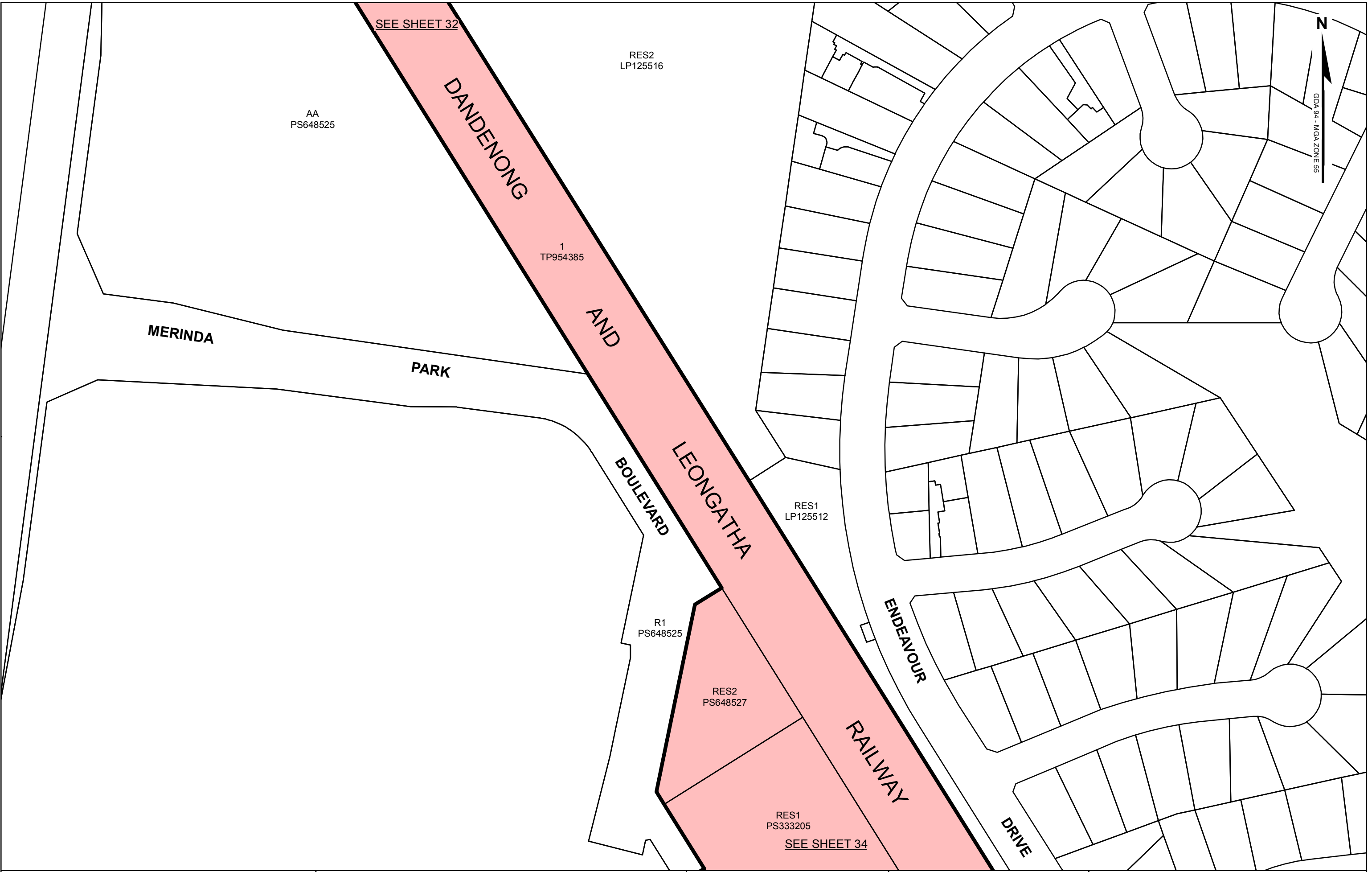
LEVEL CROSSING REMOVAL PROJECT

0 15 30 45
Metres

Paper Size A3 - Scale 1:1,500

Sheet 32 of 43

LEGL./16-145



LEGEND

- Project Area
- Project Area Boundary

**CAULFIELD TO
DANDENONG PROJECT
AREA**



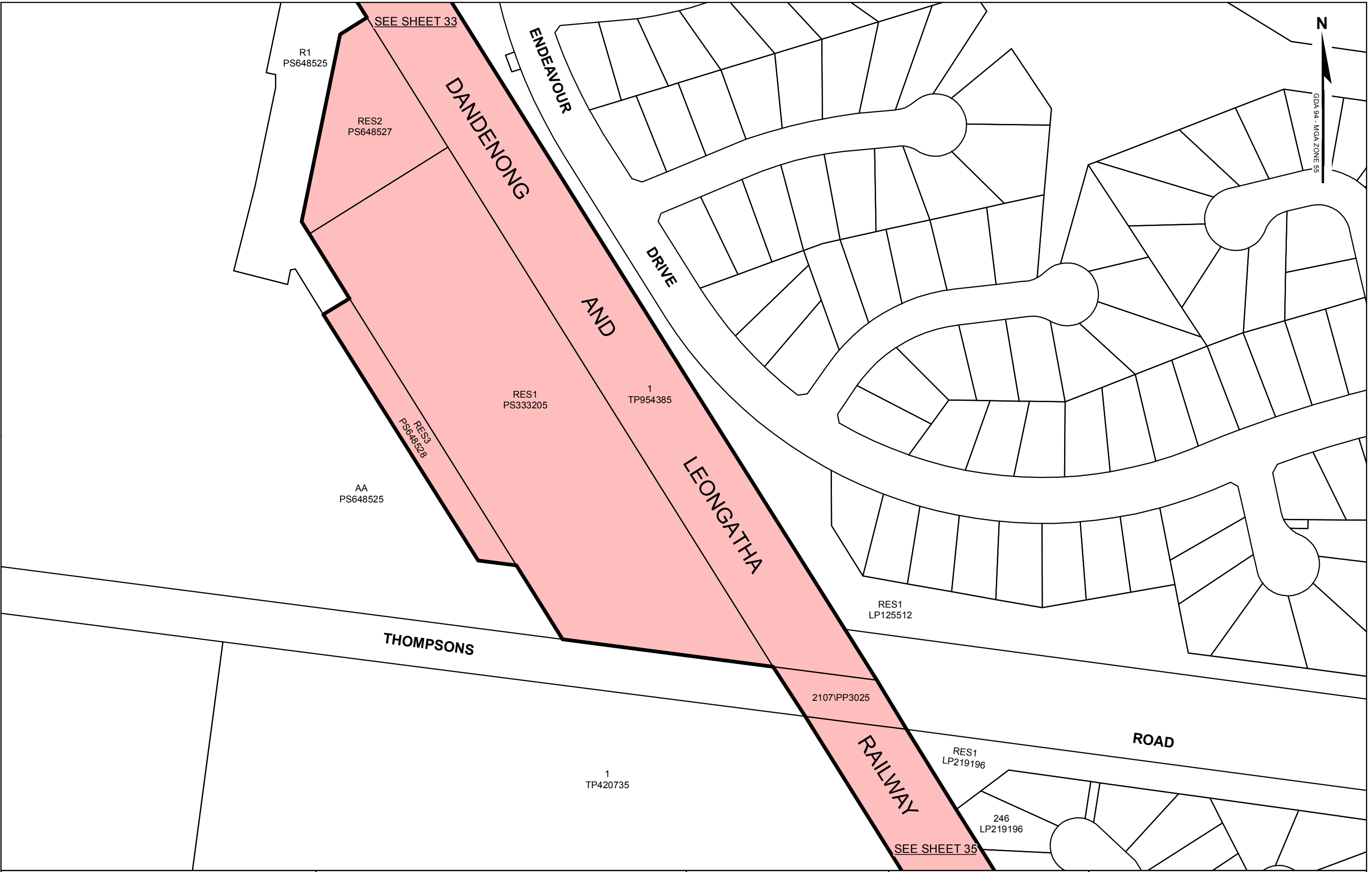
LEVEL CROSSING REMOVAL PROJECT

0 15 30 45
Metres

Paper Size A3 - Scale 1:1,500

Sheet 33 of 43

LEGL./16-145



LEGEND

- Project Area
- Project Area Boundary

**CAULFIELD TO
DANDENONG PROJECT
AREA**



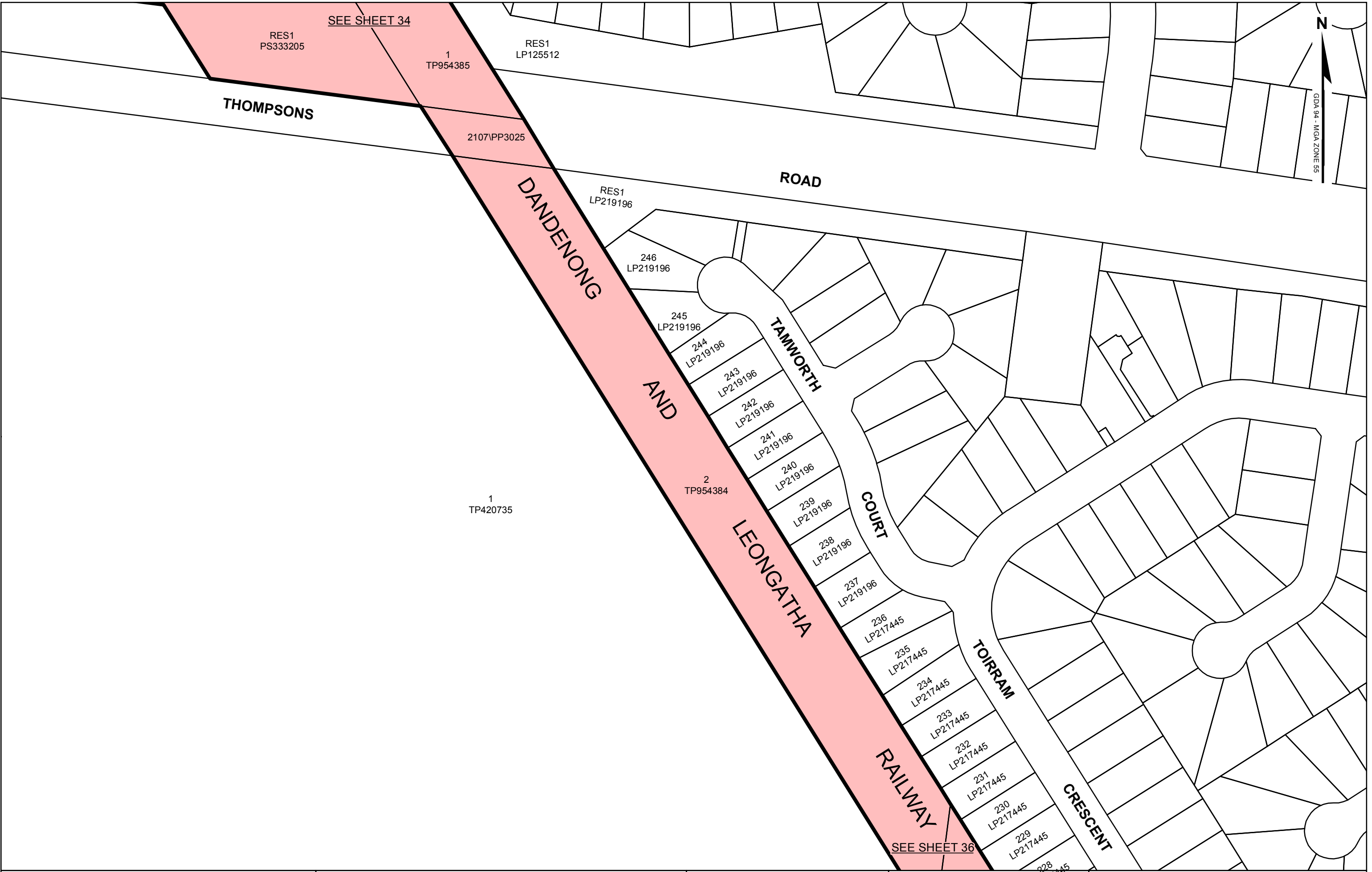
LEVEL CROSSING REMOVAL PROJECT

0 15 30 45
Metres

Paper Size A3 - Scale 1:1,500

Sheet 34 of 43

LEGL./16-145



LEGEND

- Project Area
- Project Area Boundary

**CAULFIELD TO
DANDENONG PROJECT
AREA**



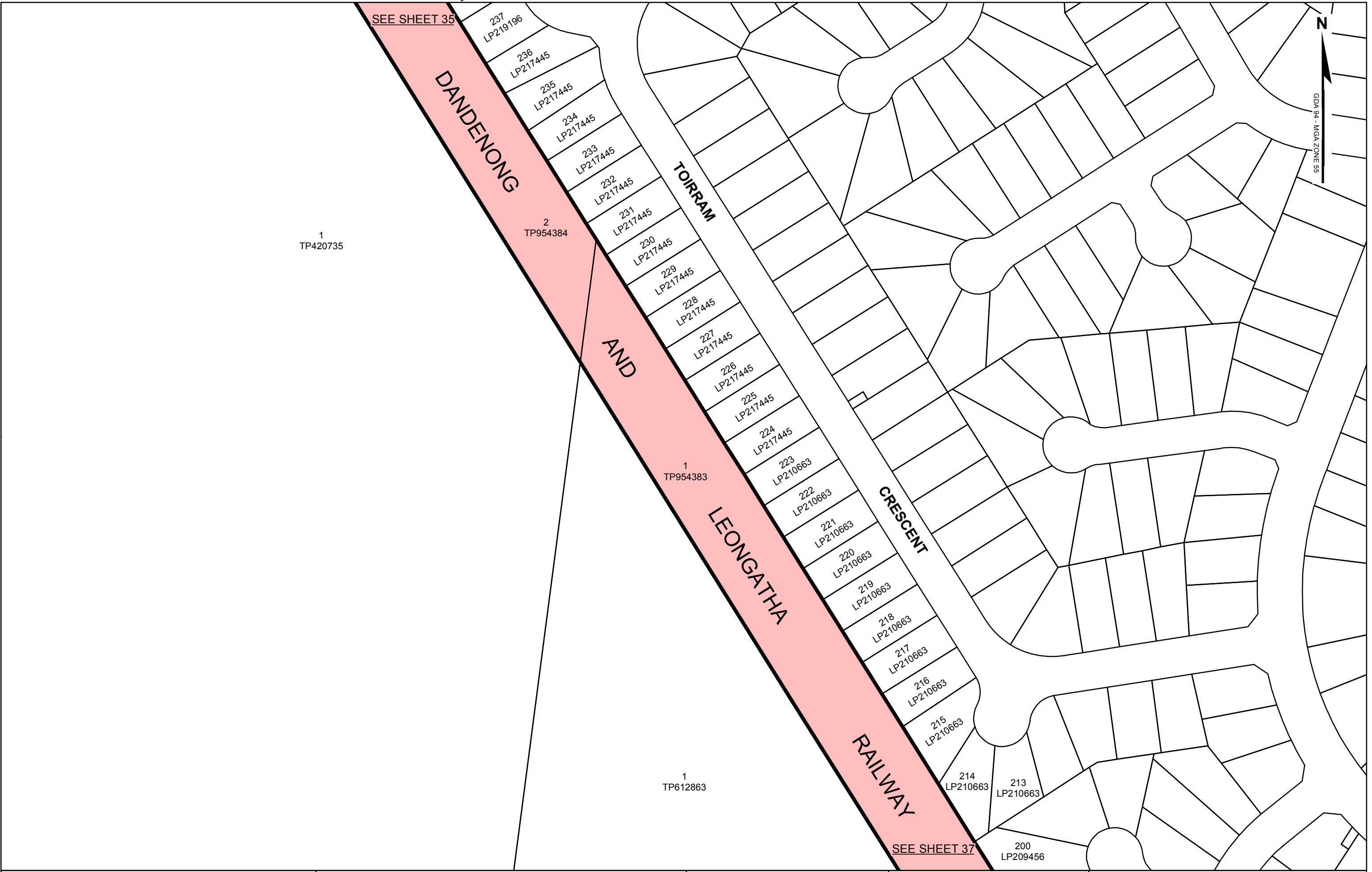
LEVEL CROSSING REMOVAL PROJECT

0 15 30 45
Metres

Paper Size A3 - Scale 1:1,500



Sheet 35 of 43

LEGL./16-145



SEE SHEET 35

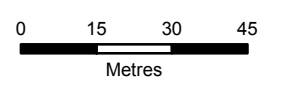
SEE SHEET 37

LEGEND
 Project Area
 Project Area Boundary

**CAULFIELD TO
DANDENONG PROJECT
AREA**



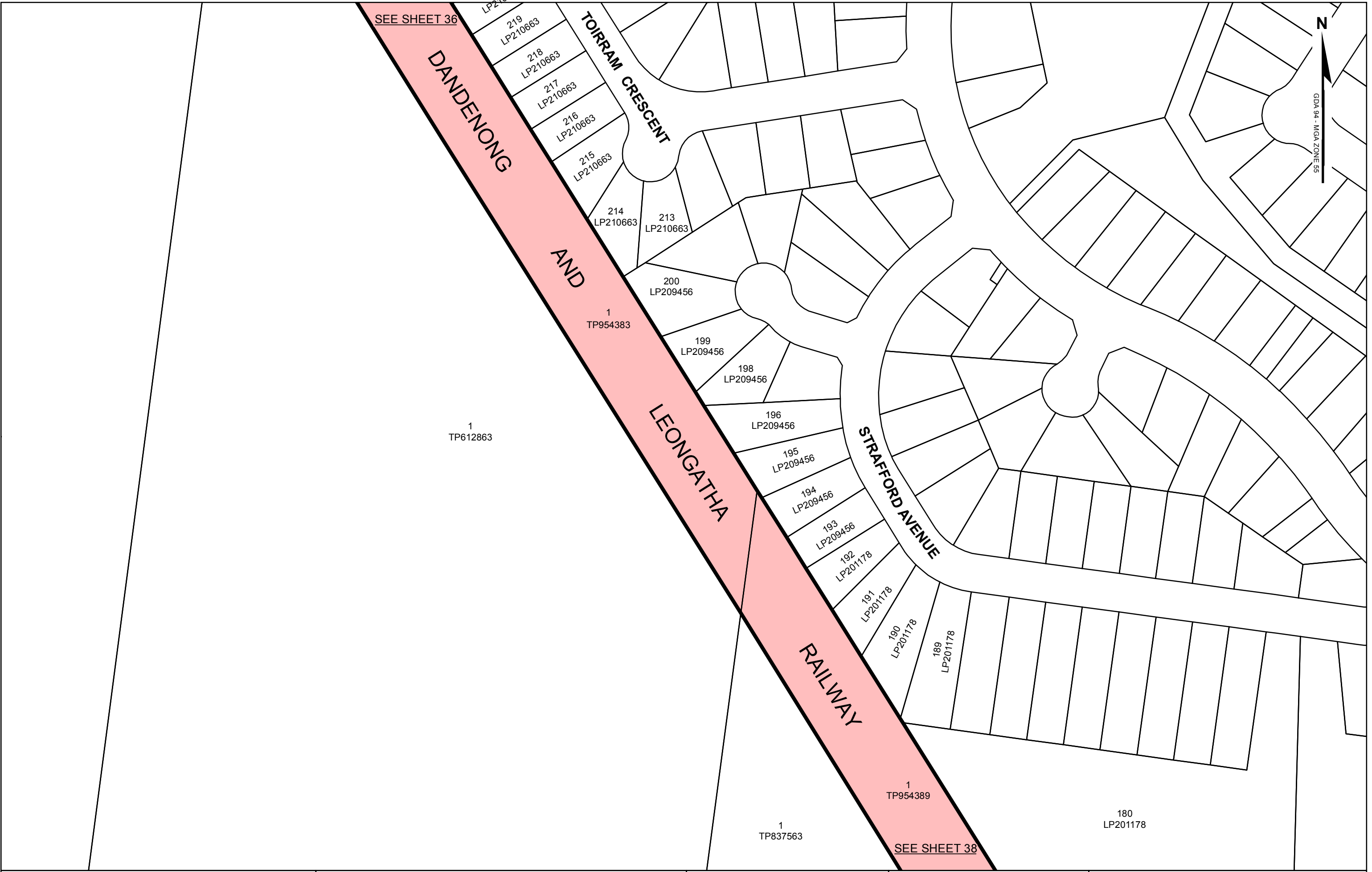
LEVEL CROSSING REMOVAL PROJECT




Paper Size A3 - Scale 1:1,500


Sheet 36 of 43

LEGL./16-145



LEGEND

 Project Area

 Project Area Boundary

**CAULFIELD TO
DANDENONG PROJECT
AREA**



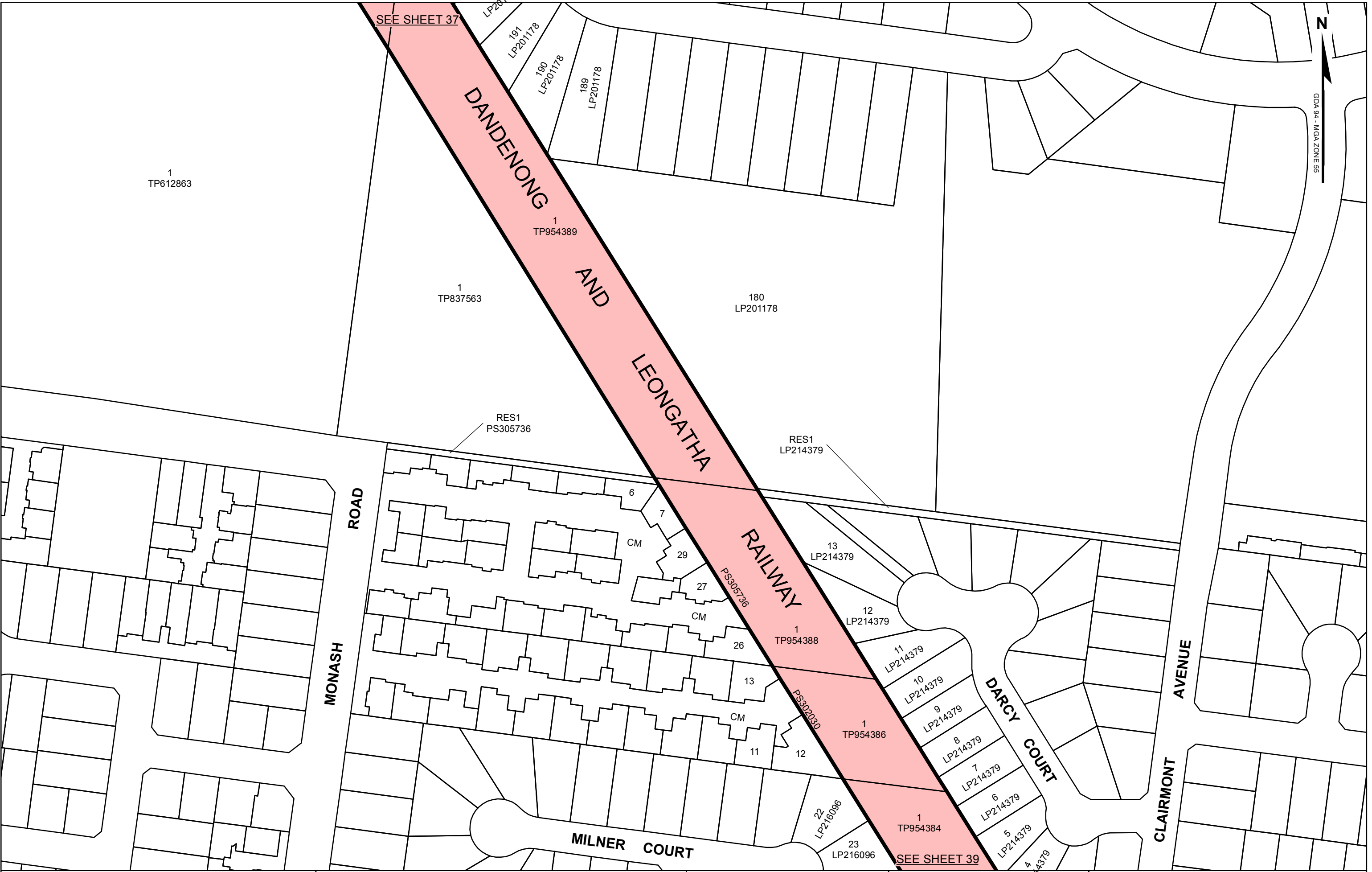
LEVEL CROSSING REMOVAL PROJECT



0 15 30 45
Metres

Paper Size A3 - Scale 1:1,500

Sheet 37 of 43

LEGL./16-145

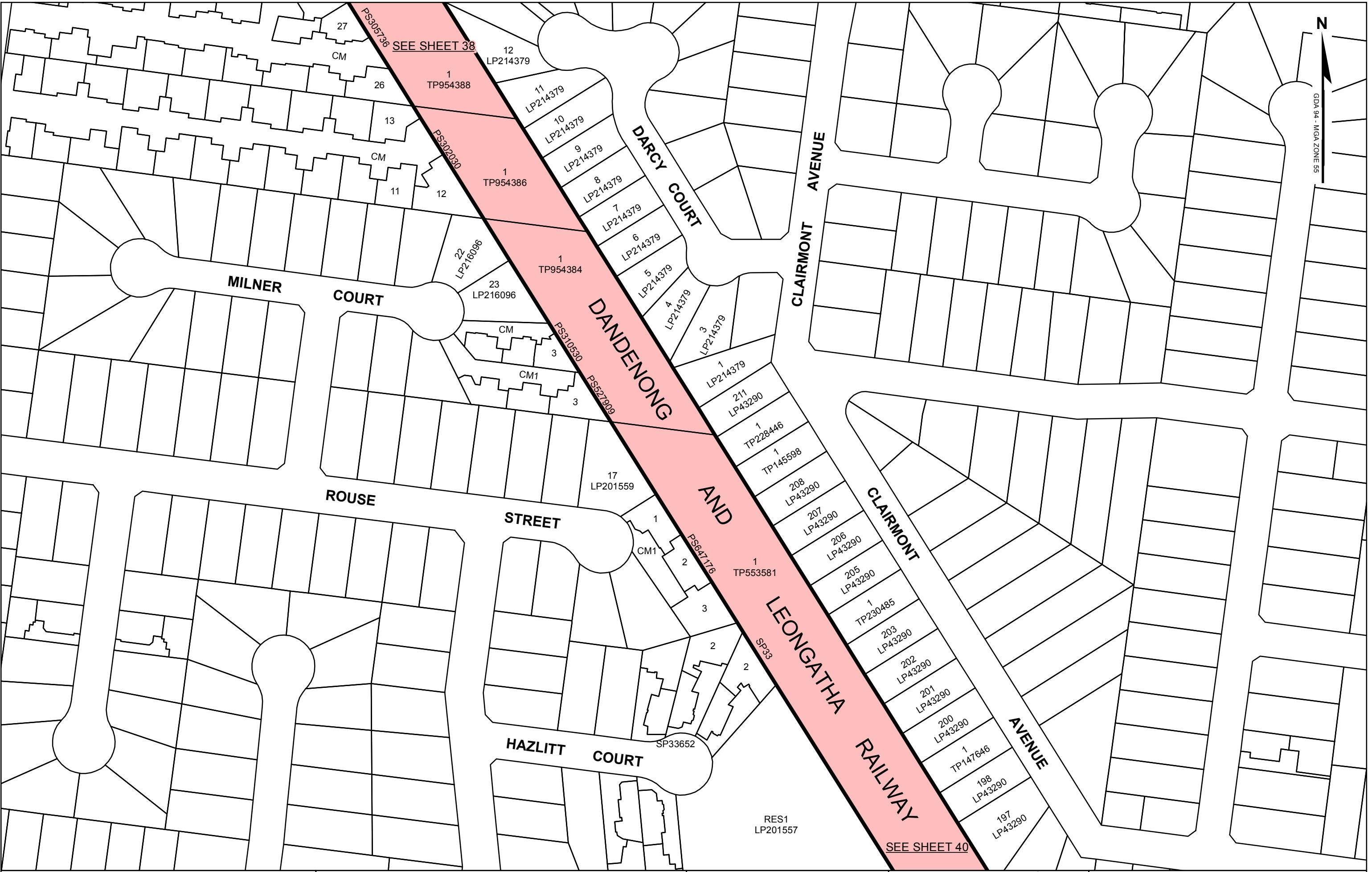




LEGEND
 Project Area
 Project Area Boundary

**CAULFIELD TO
DANDENONG PROJECT
AREA**



LEVEL CROSSING REMOVAL PROJECT
 0 15 30 45
 Metres
 Sheet 38 of 43
 Paper Size A3 - Scale 1:1,500
LEGL./16-145

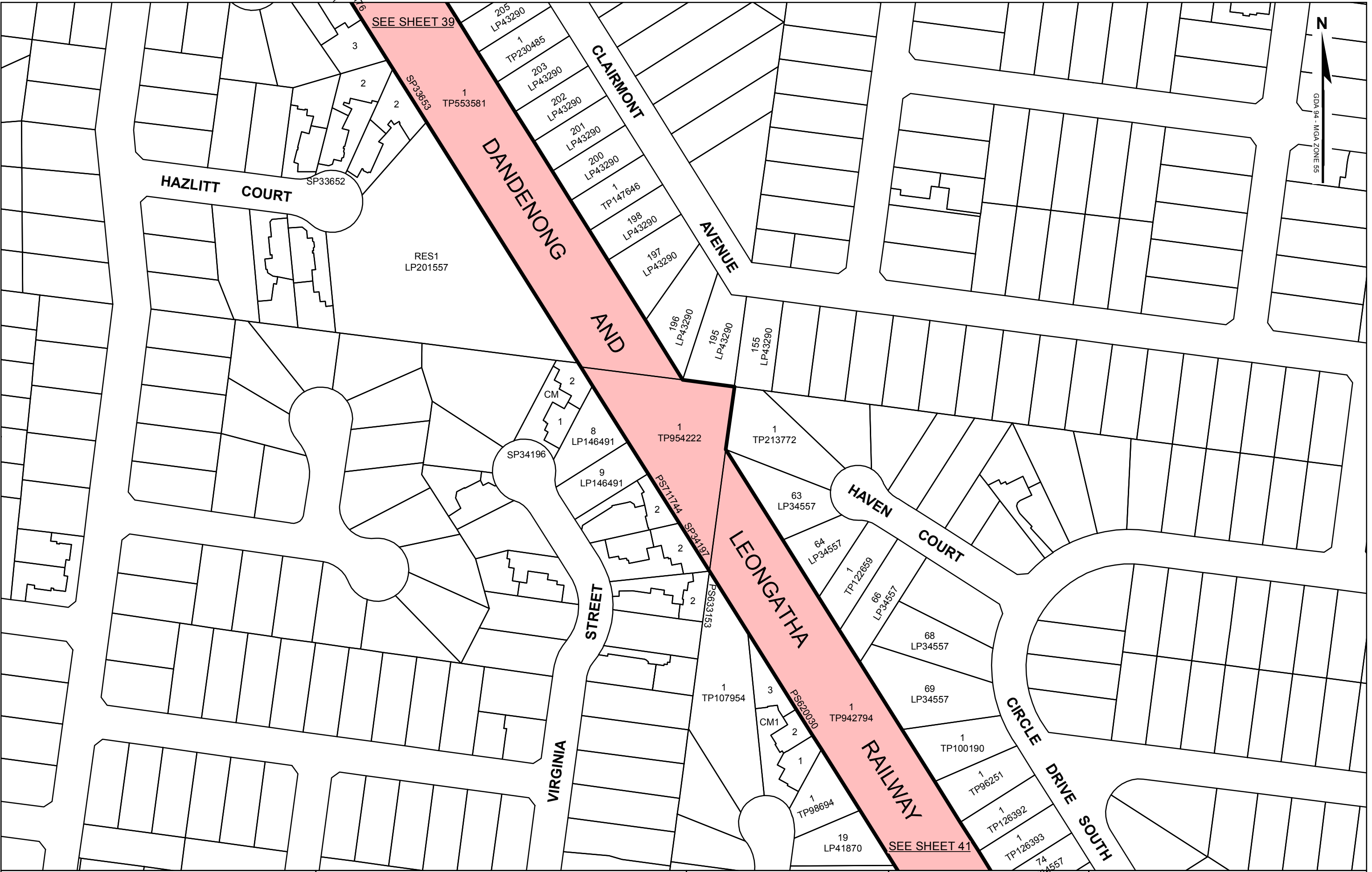




LEGEND
 Project Area
 Project Area Boundary

**CAULFIELD TO
DANDENONG PROJECT
AREA**



LEVEL CROSSING REMOVAL PROJECT
 0 15 30 45
 Metres
 Sheet 39 of 43
 Paper Size A3 - Scale 1:1,500
LEGL./16-145

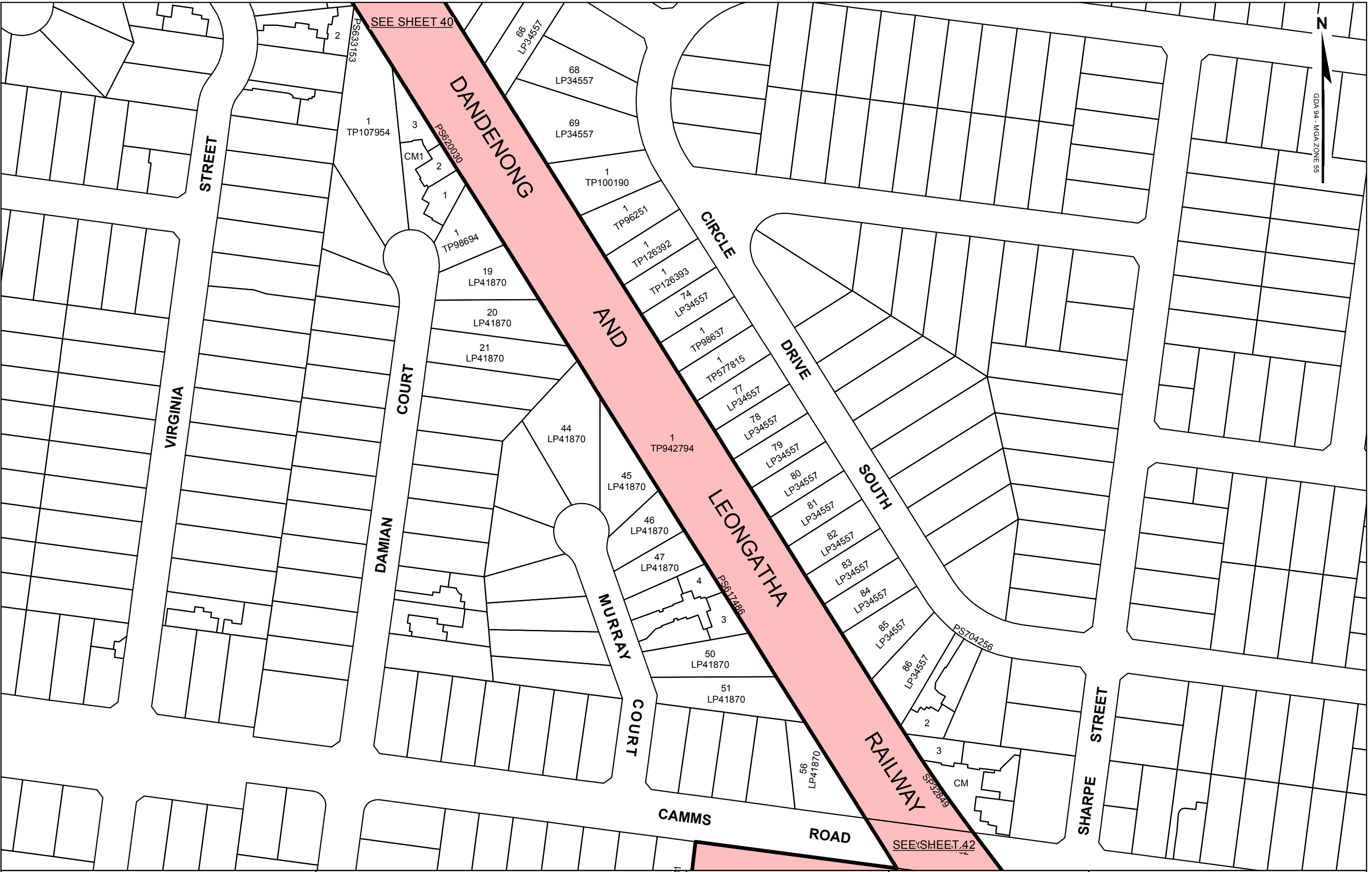




LEGEND
 Project Area
 Project Area Boundary

**CAULFIELD TO
 DANDENONG PROJECT
 AREA**



LEVEL CROSSING REMOVAL PROJECT
 0 15 30 45
 Metres
 Sheet 40 of 43
 Paper Size A3 - Scale 1:1,500
LEGL./16-145

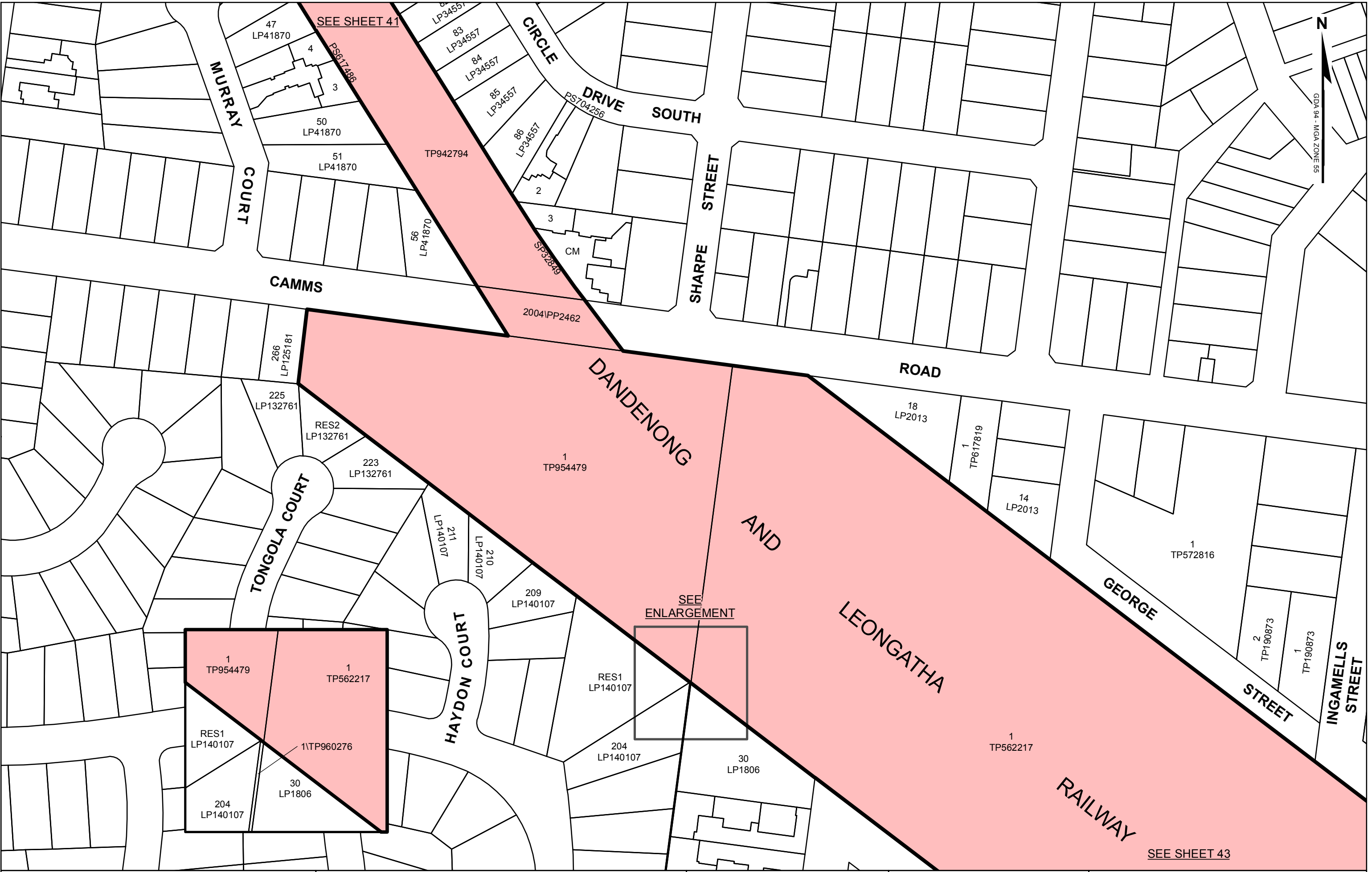




LEGEND
 Project Area
 Project Area Boundary

**CAULFIELD TO
DANDENONG PROJECT
AREA**



LEVEL CROSSING REMOVAL PROJECT
 0 15 30 45
 Metres
 Sheet 41 of 43
 Paper Size A3 - Scale 1:1,500
LEGL./16-145

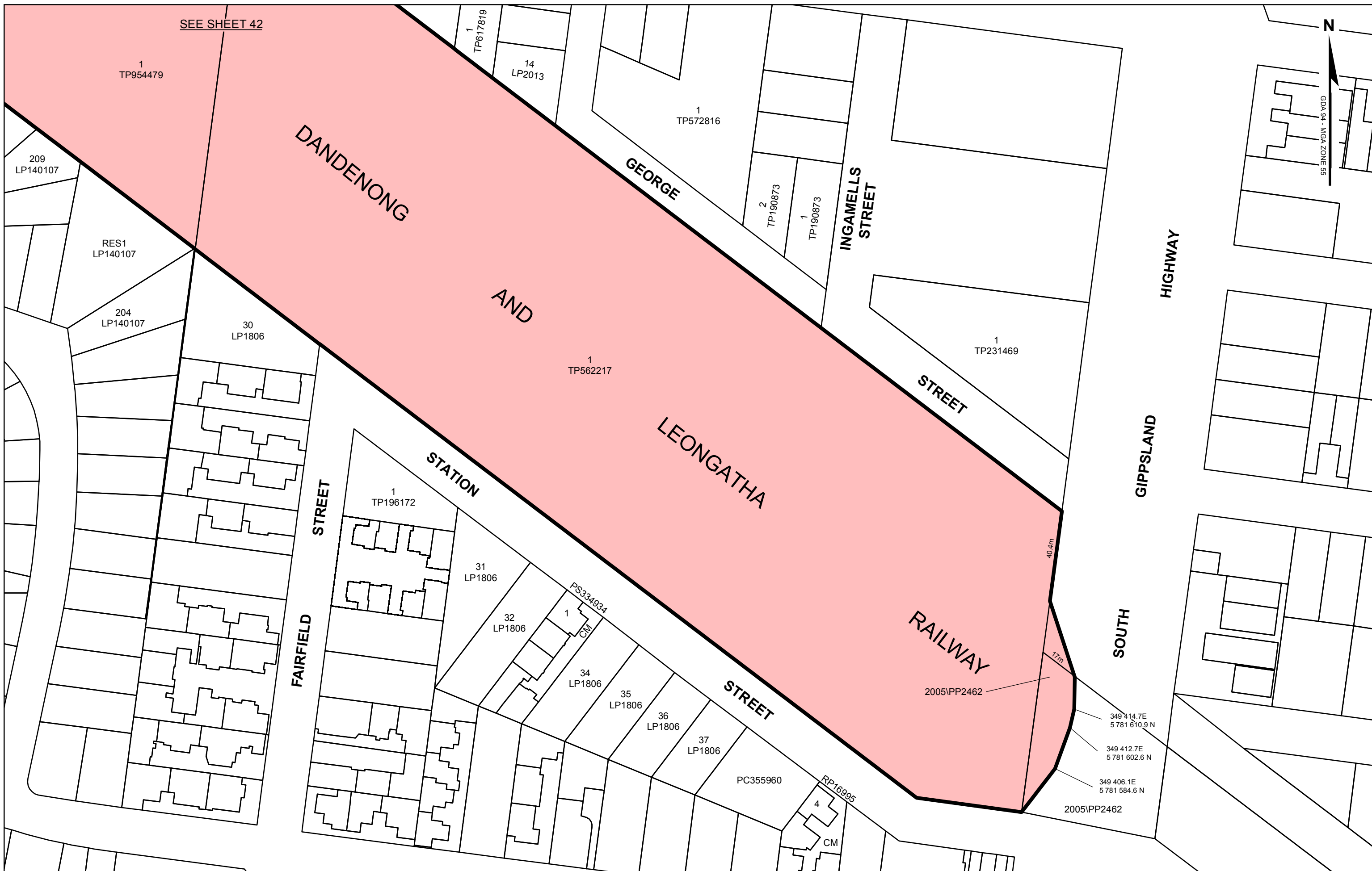


LEGEND
 Project Area
 Project Area Boundary

**CAULFIELD TO
 DANDENONG PROJECT
 AREA**



LEVEL CROSSING REMOVAL PROJECT
 0 15 30 45
 Metres
 Sheet 42 of 43
 Paper Size A3 - Scale 1:1,500
LEGL./16-145



SEE SHEET 42

LEGEND

- Project Area
- Project Area Boundary

**CAULFIELD TO
DANDENONG PROJECT
AREA**



LEVEL CROSSING REMOVAL PROJECT

0 15 30 45
Metres

Paper Size A3 - Scale 1:1,500

Sheet 43 of 43

LEGL./16-145

G:\31134145\GIS\Maps\LEGL_Plans\CD9\FullPackage\31-34145_MappingOutputs_toLXRA_Package4_D-C.mxd