






SEE SHEET 2

PLAN TO DESIGNATE THE PROJECT AREA PURSUANT TO SECTION 95(2) MAJOR TRANSPORT PROJECTS FACILITATION ACT 2009
 Lodged in the Central Plan Office
 Dated this **31st** day of **January** 2020

 CRAIG LESLIE SANDY
 Surveyor-General

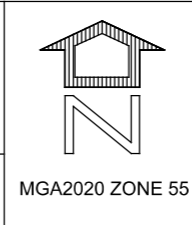
LEGEND

 PROJECT AREA

 PROJECT AREA IN LEGL./19-045

**CRANBOURNE LINE
 DUPLICATION PROJECT**

PROJECT AREA



LEVEL CROSSING REMOVAL PROJECT


250 125 0 250 500 750 1000
 LENGTHS ARE IN METRES

SCALE 1:25000

ORIGINAL SHEET SIZE: A3 SHEET 1 of 50 LEGL./19-050



LEGEND

 PROJECT AREA

CRANBOURNE LINE
DUPLICATION PROJECT

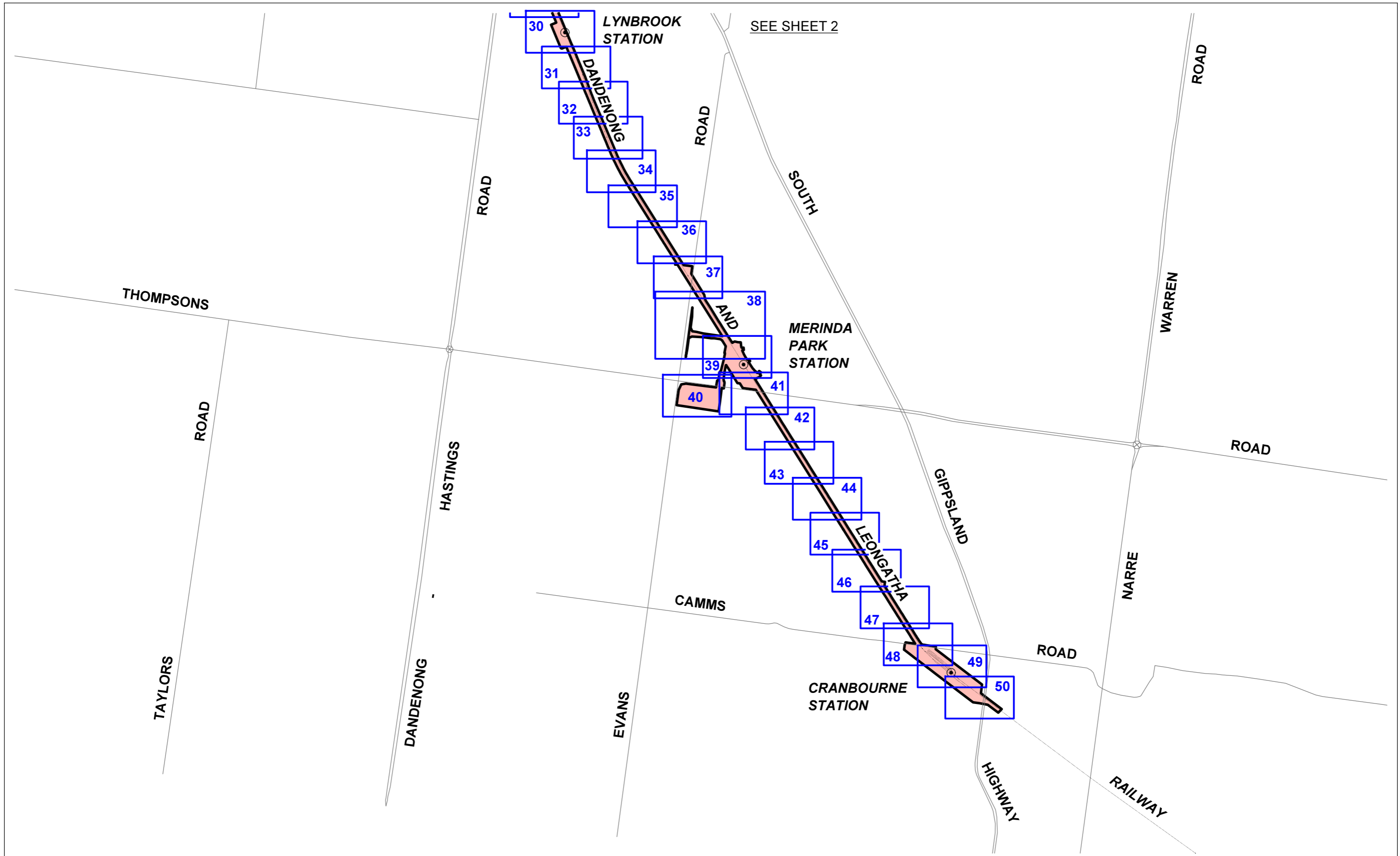
PROJECT AREA




LEVEL CROSSING REMOVAL PROJECT

250 125 0 250 500 750 1000 SCALE
LENGTHS ARE IN METRES 1:25000

ORIGINAL SHEET SIZE: A3 SHEET 2 of 50 LEGL./19-050

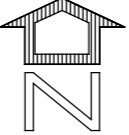


LEGEND

 PROJECT AREA

**CRANBOURNE LINE
DUPLICATION PROJECT**

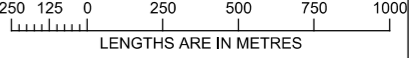
PROJECT AREA



MGA2020 ZONE 55

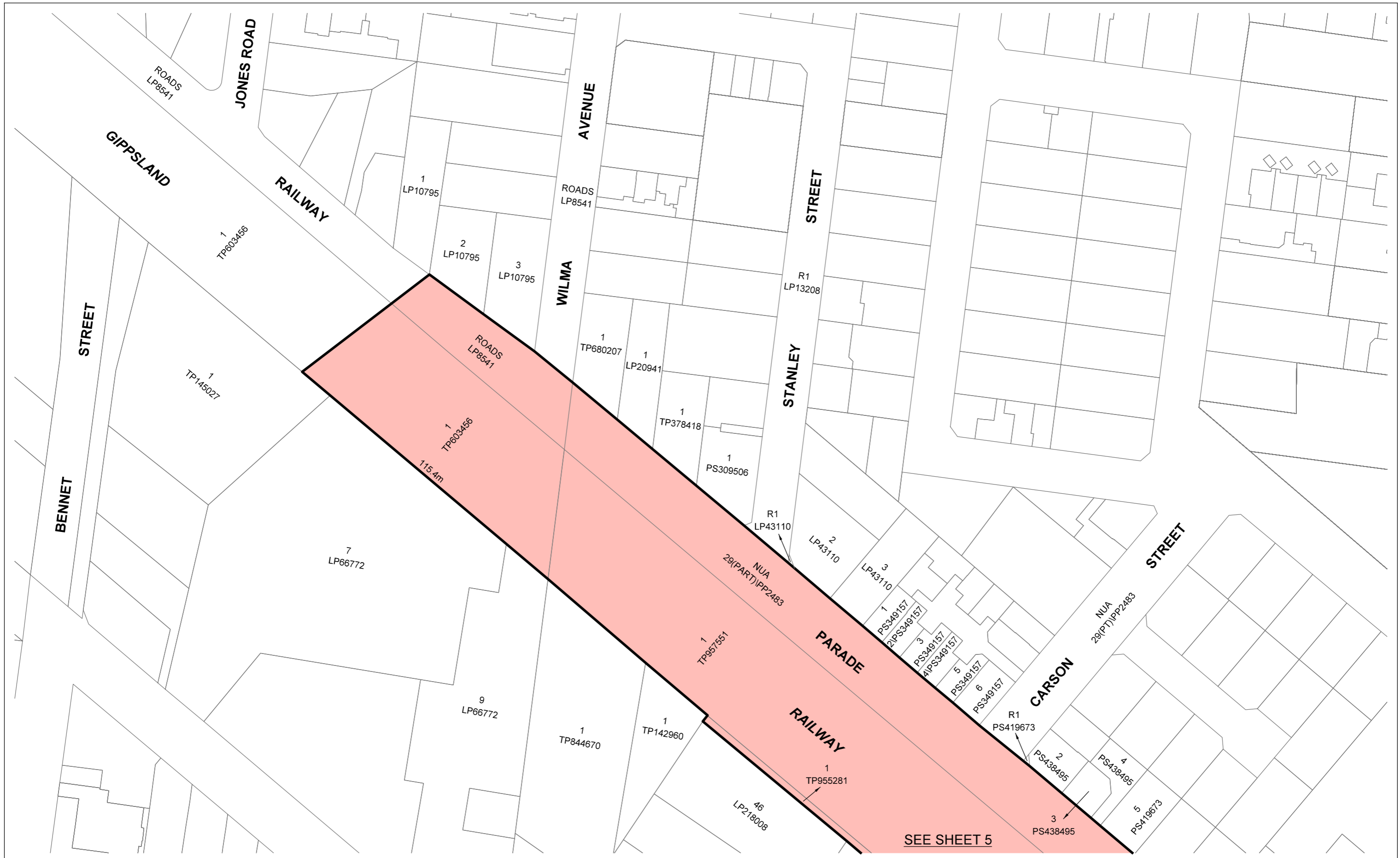
 **LEVEL
CROSSING
REMOVAL
PROJECT**

LEVEL CROSSING REMOVAL PROJECT

 250 125 0 250 500 750 1000
LENGTHS ARE IN METRES


SCALE 1:25000

ORIGINAL SHEET SIZE: A3	SHEET 3 of 50	LEGL./19-050
----------------------------	------------------	--------------



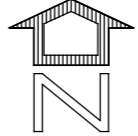
SEE SHEET 5

LEGEND

 PROJECT AREA

**CRANBOURNE LINE
DUPLICATION PROJECT**

PROJECT AREA



MGA2020 ZONE 55



**LEVEL
CROSSING
REMOVAL
PROJECT**

LEVEL CROSSING REMOVAL PROJECT

12.5 6.25 0 12.5 25 37.5 50
LENGTHS ARE IN METRES


SCALE
1:1250

ORIGINAL SHEET SIZE: A3	SHEET 4 of 50	LEGL./19-050
----------------------------	------------------	--------------



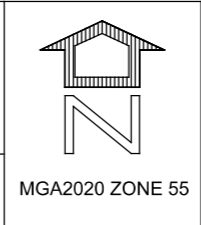
SEE SHEET 4

LEGEND

 PROJECT AREA

**CRANBOURNE LINE
DUPLICATION PROJECT**

PROJECT AREA



LEVEL CROSSING REMOVAL PROJECT

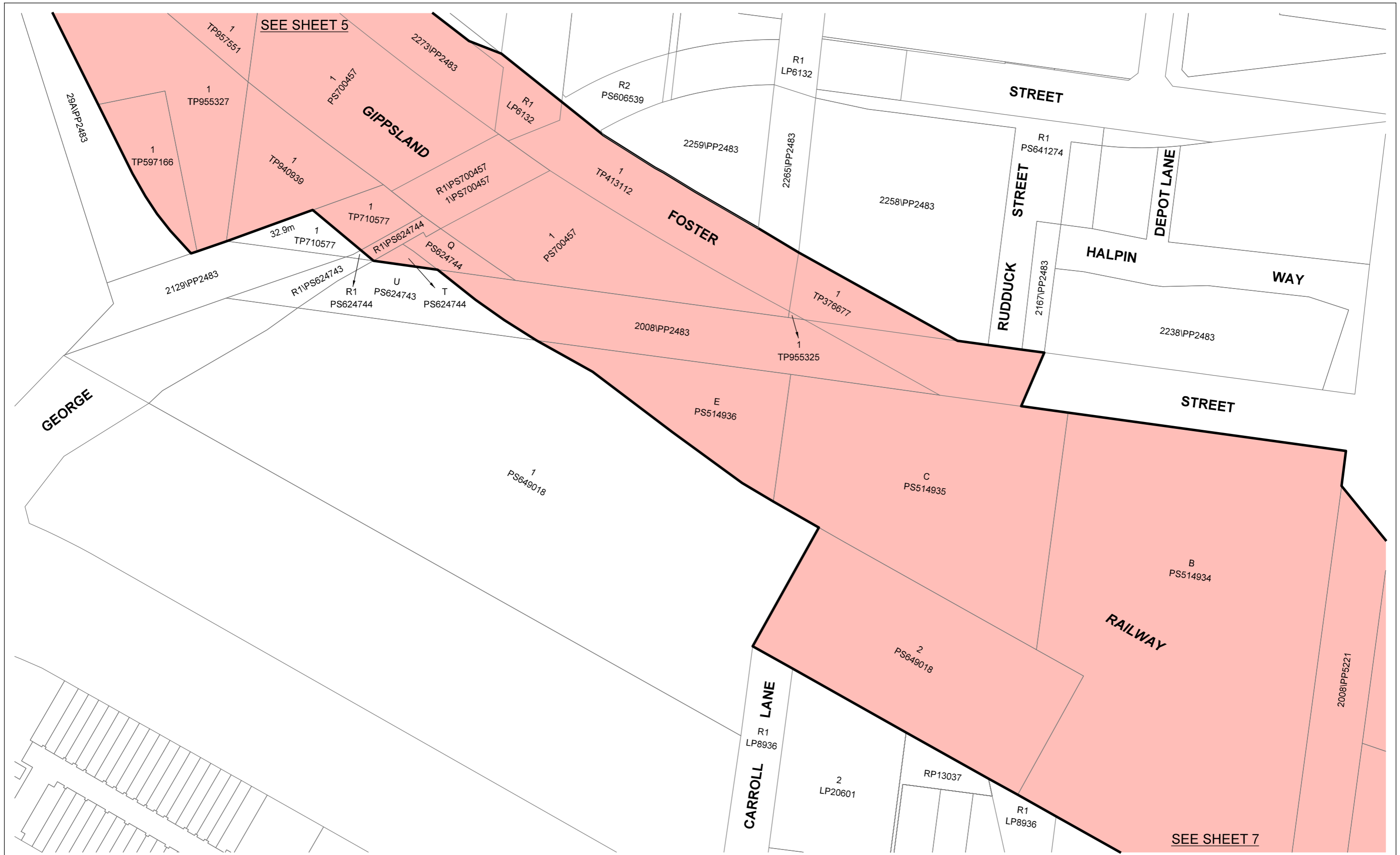
12.5 6.25 0 12.5 25 37.5 50
LENGTHS ARE IN METRES

SCALE 1:1250

ORIGINAL SHEET SIZE: A3


SHEET 5 of 50

LEGL./19-050



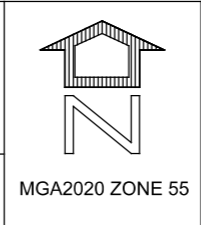
SEE SHEET 5

LEGEND

 PROJECT AREA

**CRANBOURNE LINE
DUPLICATION PROJECT**

PROJECT AREA



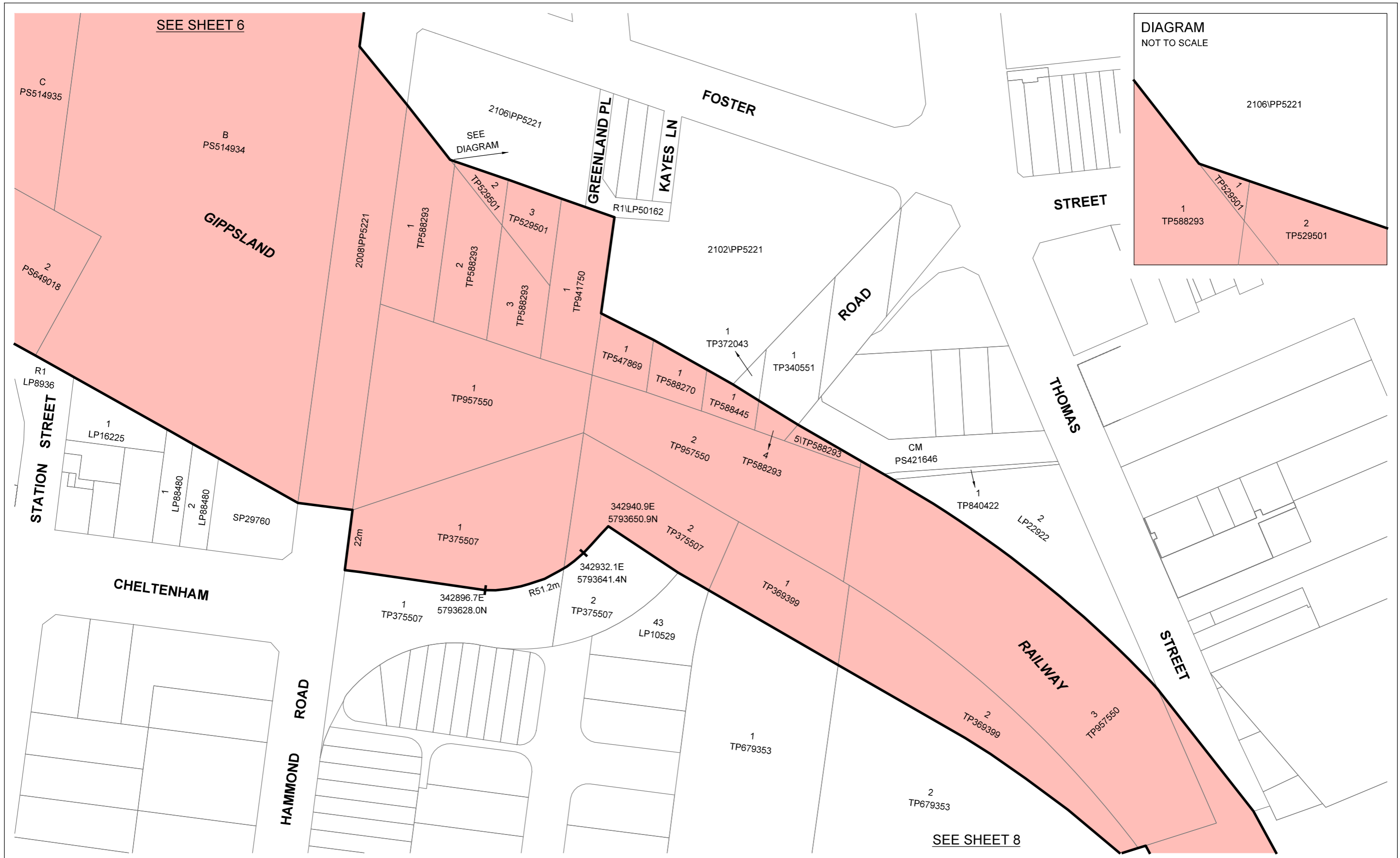
LEVEL CROSSING REMOVAL PROJECT

12.5 6.25 0 12.5 25 37.5 50
LENGTHS ARE IN METRES

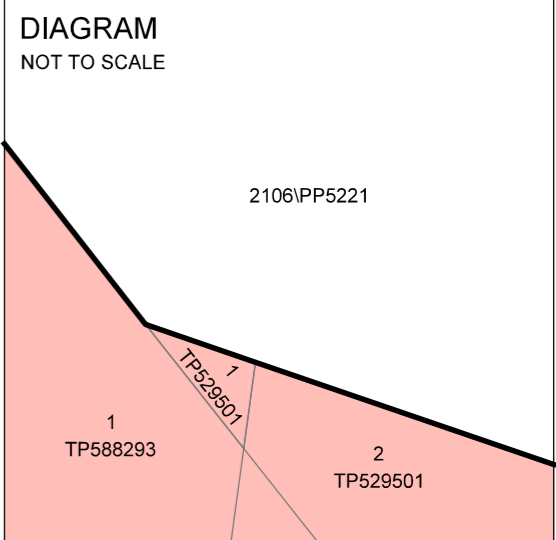
SCALE 1:1250

ORIGINAL SHEET SIZE: A3 SHEET 6 of 50 LEGL./19-050

SEE SHEET 7




SEE SHEET 6



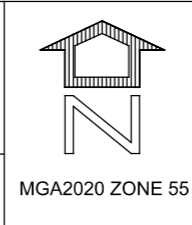
SEE SHEET 6

LEGEND

 PROJECT AREA

**CRANBOURNE LINE
DUPLICATION PROJECT**

PROJECT AREA



LEVEL CROSSING REMOVAL PROJECT

12.5 6.25 0 12.5 25 37.5 50
LENGTHS ARE IN METRES

SCALE
1:1250

ORIGINAL SHEET SIZE: A3


SHEET 7 of 50

LEGL./19-050

SEE SHEET 8

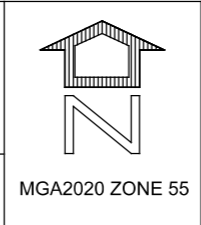


LEGEND

 PROJECT AREA

**CRANBOURNE LINE
DUPLICATION PROJECT**

PROJECT AREA



LEVEL CROSSING REMOVAL PROJECT


12.5 6.25 0 12.5 25 37.5 50
LENGTHS ARE IN METRES

SCALE
1:1250

ORIGINAL SHEET SIZE: A3	SHEET 8 of 50	LEGL./19-050
----------------------------	------------------	--------------



LEGEND

 PROJECT AREA

**CRANBOURNE LINE
DUPLICATION PROJECT**

PROJECT AREA



MGA2020 ZONE 55



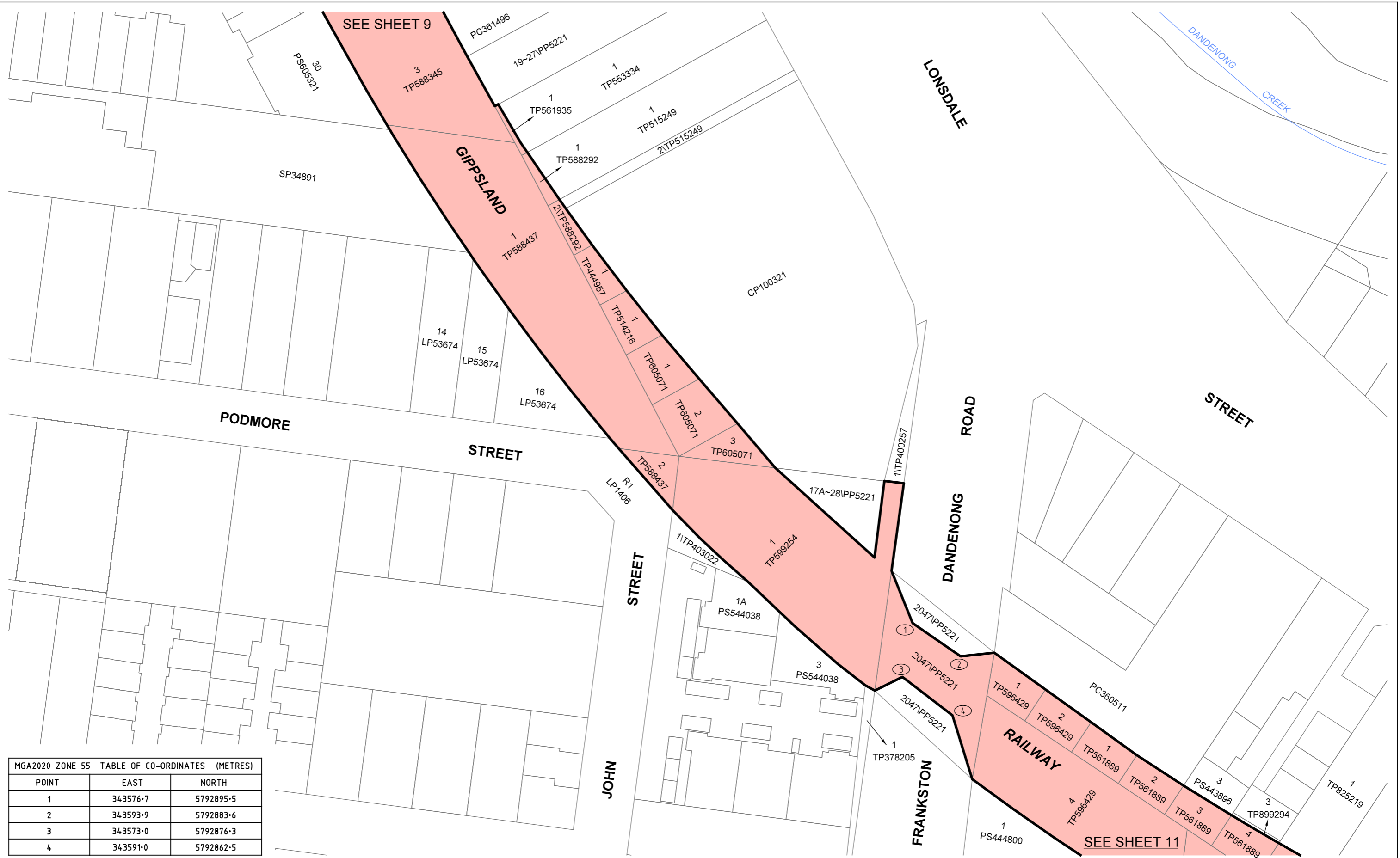
**LEVEL
CROSSING
REMOVAL
PROJECT**

LEVEL CROSSING REMOVAL PROJECT

12.5 6.25 0 12.5 25 37.5 50
LENGTHS ARE IN METRES

SCALE
1:1250


ORIGINAL SHEET SIZE: A3	SHEET 9 of 50	LEGL./19-050
----------------------------	------------------	--------------



MGA2020 ZONE 55 TABLE OF CO-ORDINATES (METRES)

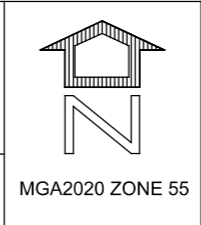
POINT	EAST	NORTH
1	343576.7	5792895.5
2	343593.9	5792883.6
3	343573.0	5792876.3
4	343591.0	5792862.5

LEGEND

 PROJECT AREA

**CRANBOURNE LINE
DUPLICATION PROJECT**

PROJECT AREA



LEVEL CROSSING REMOVAL PROJECT

12.5 6.25 0 12.5 25 37.5 50
LENGTHS ARE IN METRES

SCALE 1:1250

ORIGINAL SHEET SIZE: A3

SHEET 10 of 50

LEGL./19-050

SEE SHEET 10

MGA2020 ZONE 55 TABLE OF CO-ORDINATES (METRES)		
POINT	EAST	NORTH
1	343576.7	5792895.5
2	343593.9	5792883.6
3	343573.0	5792876.3
4	343591.0	5792862.5



DIAGRAM
NOT TO SCALE

SEE SHEET 12

LEGEND

- PROJECT AREA
- PROJECT AREA IN LEGL./19-045

**CRANBOURNE LINE
DUPLICATION PROJECT**

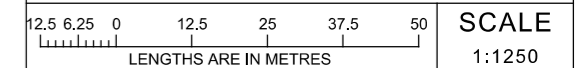
PROJECT AREA



MGA2020 ZONE 55



LEVEL CROSSING REMOVAL PROJECT



SCALE
1:1250

ORIGINAL SHEET
SIZE: A3


SHEET
11 of 50


LEGL./19-050



2004\PP5221
2006\PP5221
2006\PP5221
CP109472

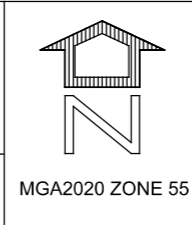
LEGEND

 PROJECT AREA

 PROJECT AREA IN LEGL./19-045

**CRANBOURNE LINE
DUPLICATION PROJECT**

PROJECT AREA



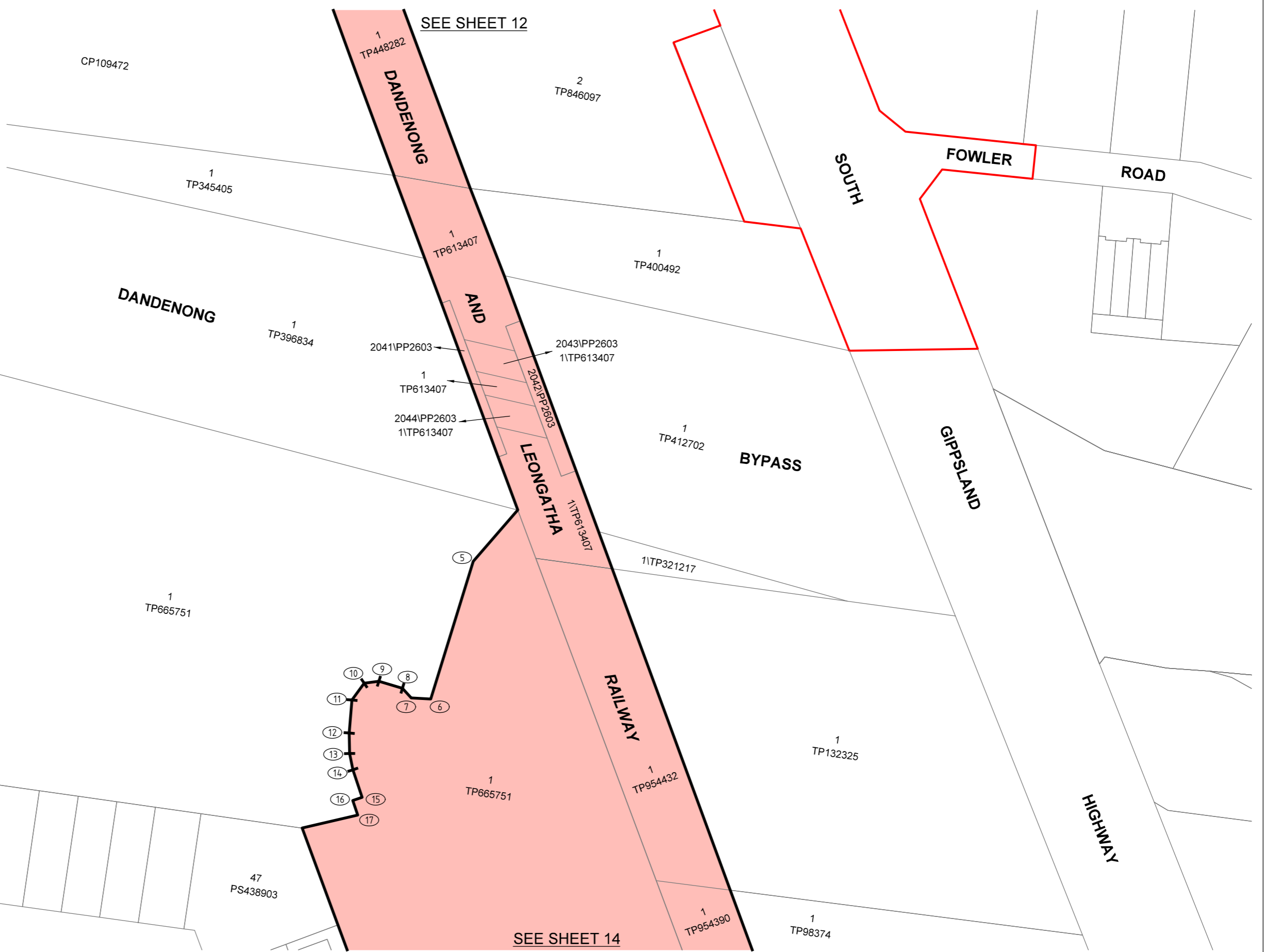
LEVEL CROSSING REMOVAL PROJECT

20 10 0 20 40 60 80
LENGTHS ARE IN METRES

SCALE
1:2000


ORIGINAL SHEET SIZE: A3	SHEET 12 of 50	LEGL./19-050
----------------------------	-------------------	--------------


MGA2020 ZONE 55 CO-ORDINATES (METRES)		
POINT	EAST	NORTH
5	344173.9	5792002.8
6	344152.1	5791932.2
7	344142.1	5791932.7
8	344137.6	5791937.7
9	344125.5	5791941.3
10	344118.0	5791940.3
11	344111.7	5791931.7
12	344110.3	5791914.8
13	344110.5	5791904.2
14	344112.2	5791895.9
15	344116.9	5791881.8
16	344112.1	5791880.2
17	344114.7	5791872.7



MGA2020 ZONE 55 CO-ORDINATES (METRES)	
POINT	
5	
6	
7	
8	
9	
10	
11	
12	
13	
14	
15	
16	
17	

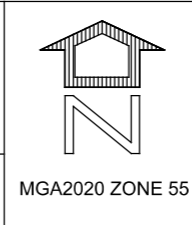
LEGEND

 PROJECT AREA

 PROJECT AREA IN LEGL./19-045

**CRANBOURNE LINE
DUPLICATION PROJECT**

PROJECT AREA



LEVEL CROSSING REMOVAL PROJECT


20 10 0 20 40 60 80
LENGTHS ARE IN METRES

SCALE 1:2000

ORIGINAL SHEET SIZE: A3	SHEET 13 of 50	LEGL./19-050
-------------------------	----------------	--------------



LEGEND

 PROJECT AREA

CRANBOURNE LINE
DUPLICATION PROJECT

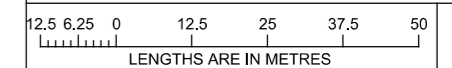
PROJECT AREA



MGA2020 ZONE 55



LEVEL CROSSING REMOVAL PROJECT



SCALE
1:1250


ORIGINAL SHEET
SIZE: A3

SHEET
14 of 50

LEGL./19-050

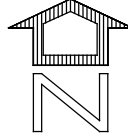


LEGEND

 PROJECT AREA

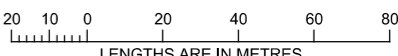
CRANBOURNE LINE
DUPLICATION PROJECT

PROJECT AREA


MGA2020 ZONE 55


**LEVEL CROSSING
REMOVAL
PROJECT**


LEVEL CROSSING REMOVAL PROJECT

 SCALE
1:2000

ORIGINAL SHEET SIZE: A3 SHEET 15 of 50 LEGL./19-050



LEGEND

 PROJECT AREA

**CRANBOURNE LINE
DUPLICATION PROJECT**

PROJECT AREA



MGA2020 ZONE 55



**LEVEL
CROSSING
REMOVAL
PROJECT**

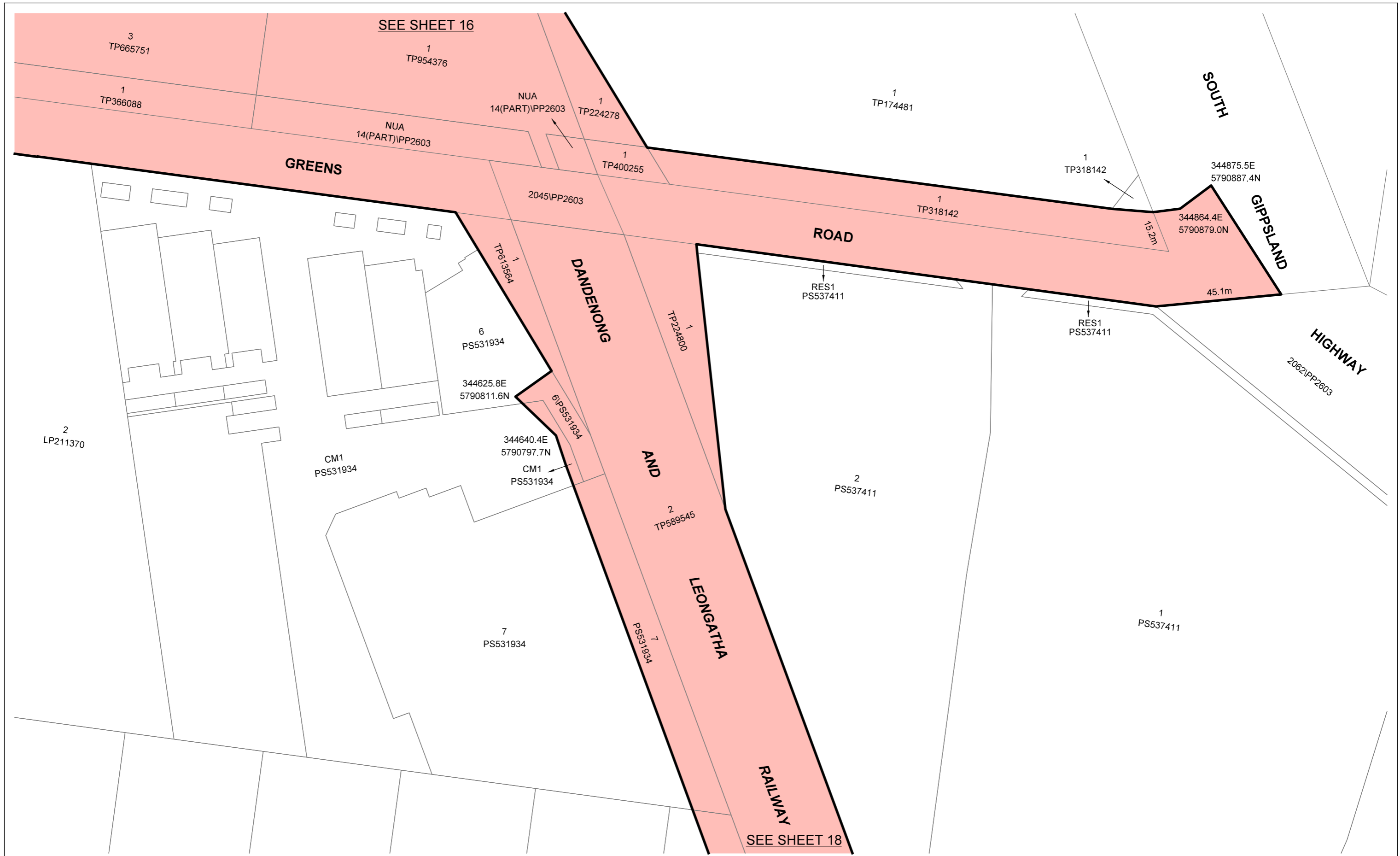
LEVEL CROSSING REMOVAL PROJECT

12.5 6.25 0 12.5 25 37.5 50

LENGTHS ARE IN METRES


SCALE 1:1250

ORIGINAL SHEET SIZE: A3	SHEET 16 of 50	LEGL./19-050
----------------------------	-------------------	--------------



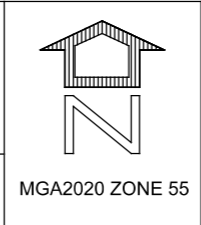
SEE SHEET 16

LEGEND

 PROJECT AREA

**CRANBOURNE LINE
DUPLICATION PROJECT**

PROJECT AREA

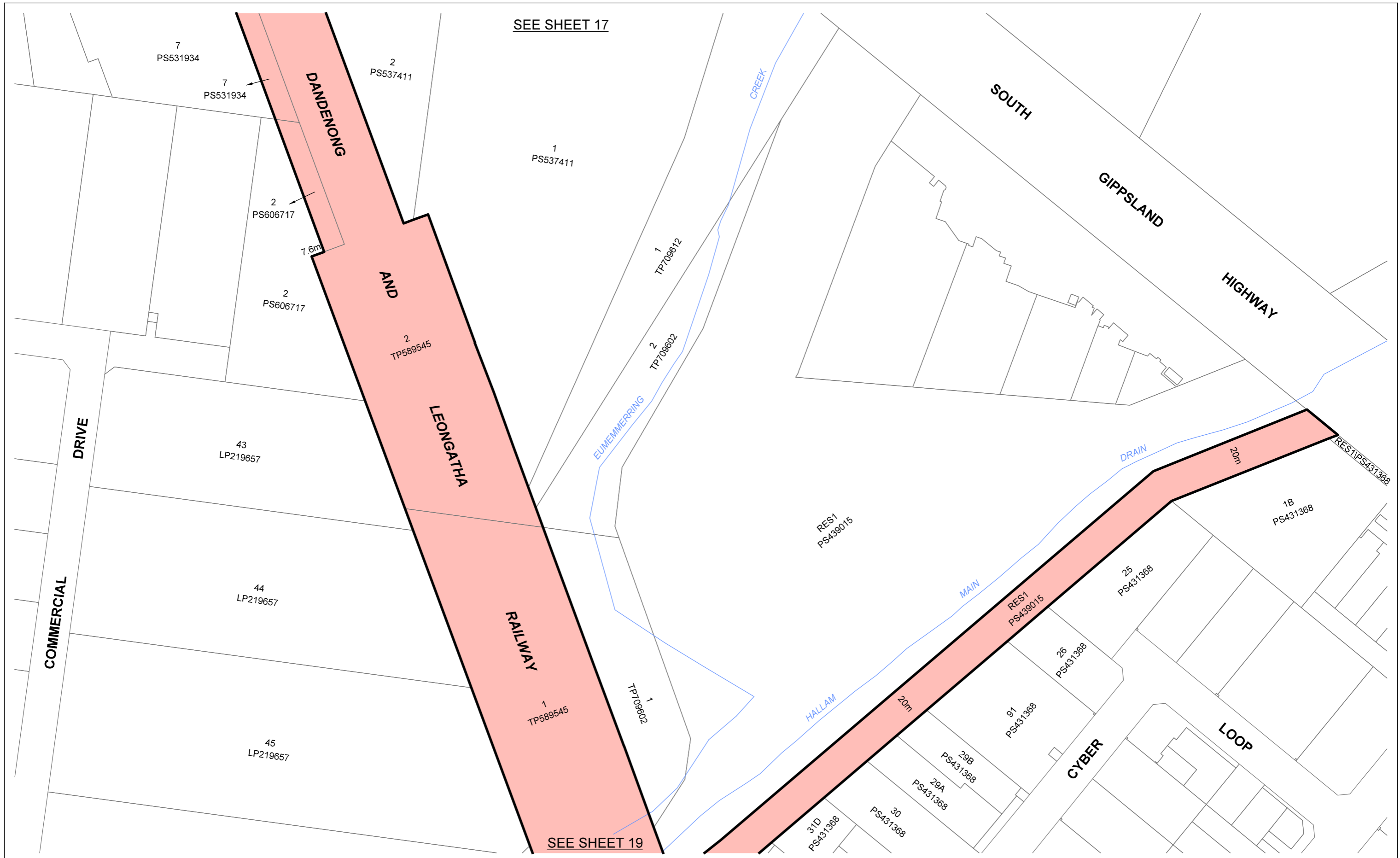


LEVEL CROSSING REMOVAL PROJECT

12.5 6.25 0 12.5 25 37.5 50
LENGTHS ARE IN METRES

SCALE 1:1250


ORIGINAL SHEET SIZE: A3 SHEET 17 of 50 LEGL./19-050



SEE SHEET 17

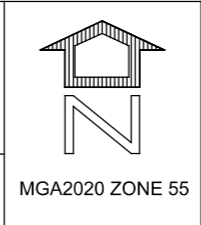
SEE SHEET 19

LEGEND

 PROJECT AREA

**CRANBOURNE LINE
DUPLICATION PROJECT**

PROJECT AREA

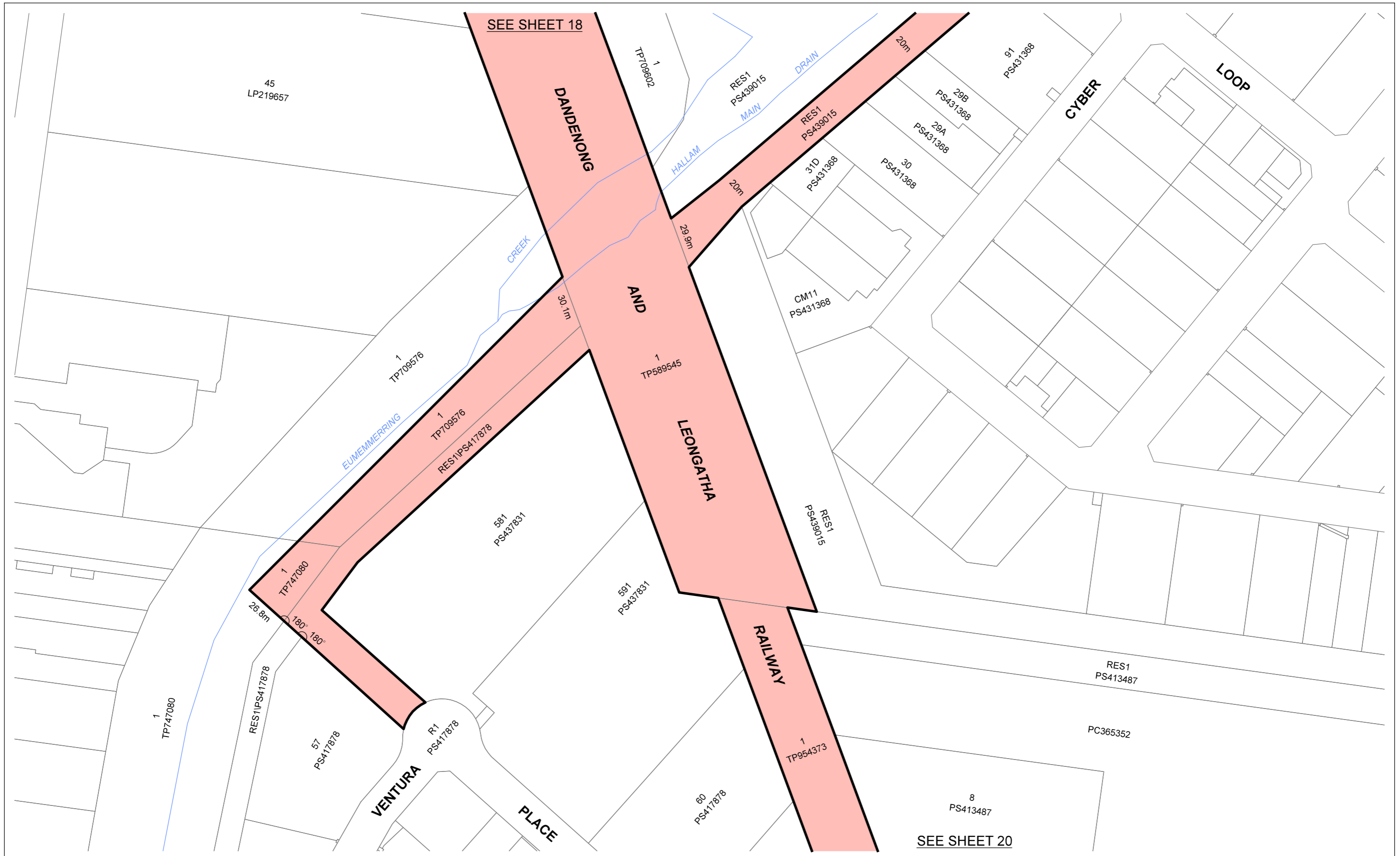


LEVEL CROSSING REMOVAL PROJECT


20 10 0 20 40 60 80
LENGTHS ARE IN METRES

SCALE
1:2000

ORIGINAL SHEET SIZE: A3	SHEET 18 of 50	LEGL./19-050
----------------------------	-------------------	--------------


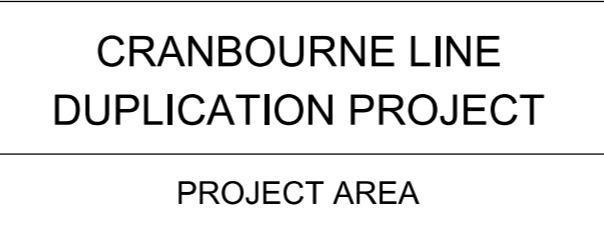


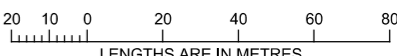
LEGEND

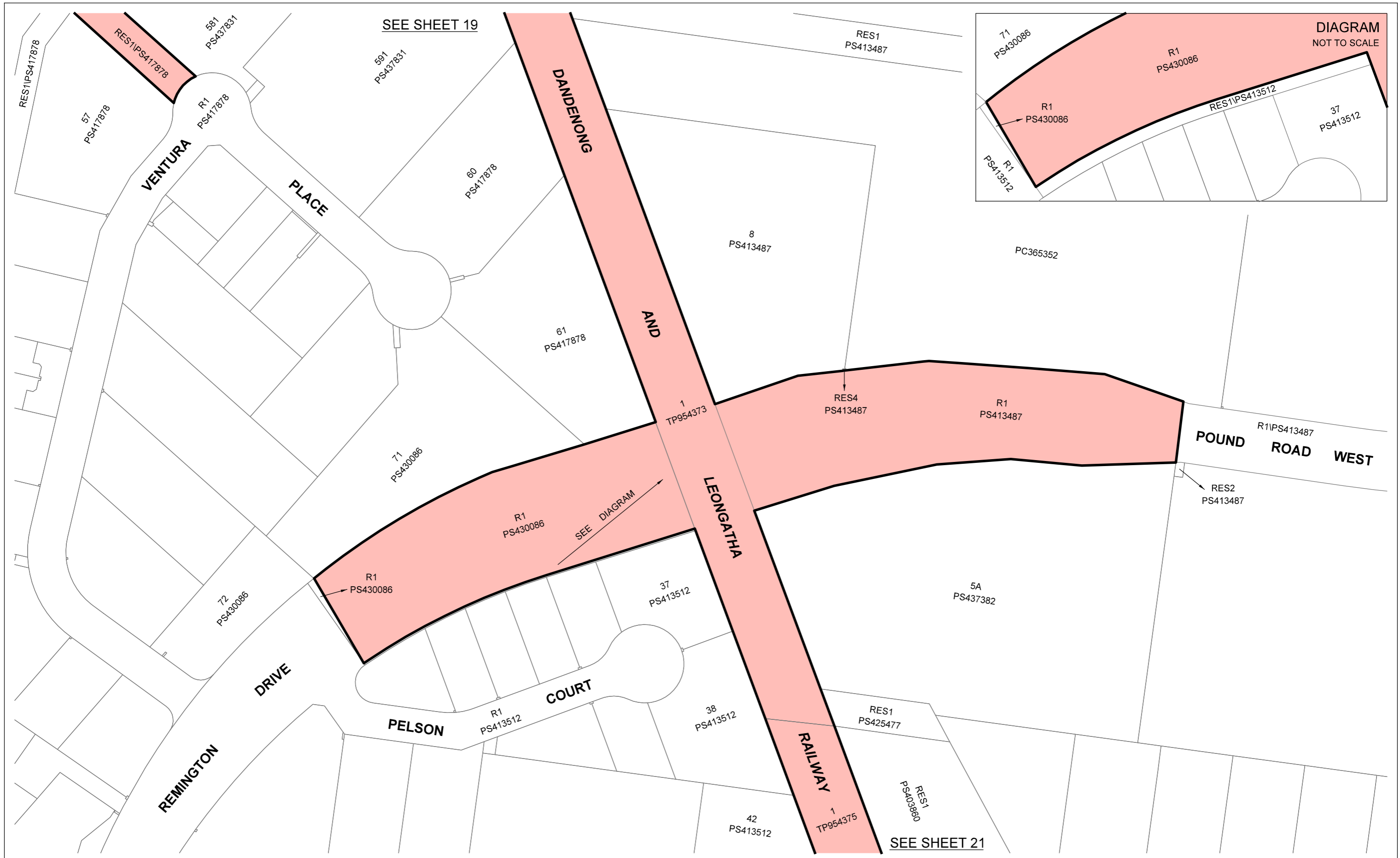
 PROJECT AREA

CRANBOURNE LINE
DUPLICATION PROJECT


PROJECT AREA



LEVEL CROSSING REMOVAL PROJECT		
 <p>LENGTHS ARE IN METRES</p>		SCALE 1:2000
ORIGINAL SHEET SIZE: A3	SHEET 19 of 50	LEGL./19-050

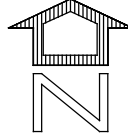


LEGEND


 PROJECT AREA

CRANBOURNE LINE
DUPLICATION PROJECT

PROJECT AREA

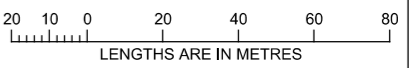


MGA2020 ZONE 55



LEVEL CROSSING
REMOVAL
PROJECT

LEVEL CROSSING REMOVAL PROJECT



LENGTHS ARE IN METRES

SCALE 1:2000

ORIGINAL SHEET SIZE: A3

SHEET 20 of 50


LEGL./19-050



SEE SHEET 20

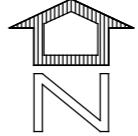
SEE SHEET 22

LEGEND

 PROJECT AREA

**CRANBOURNE LINE
DUPLICATION PROJECT**

PROJECT AREA



MGA2020 ZONE 55



**LEVEL
CROSSING
REMOVAL
PROJECT**

LEVEL CROSSING REMOVAL PROJECT

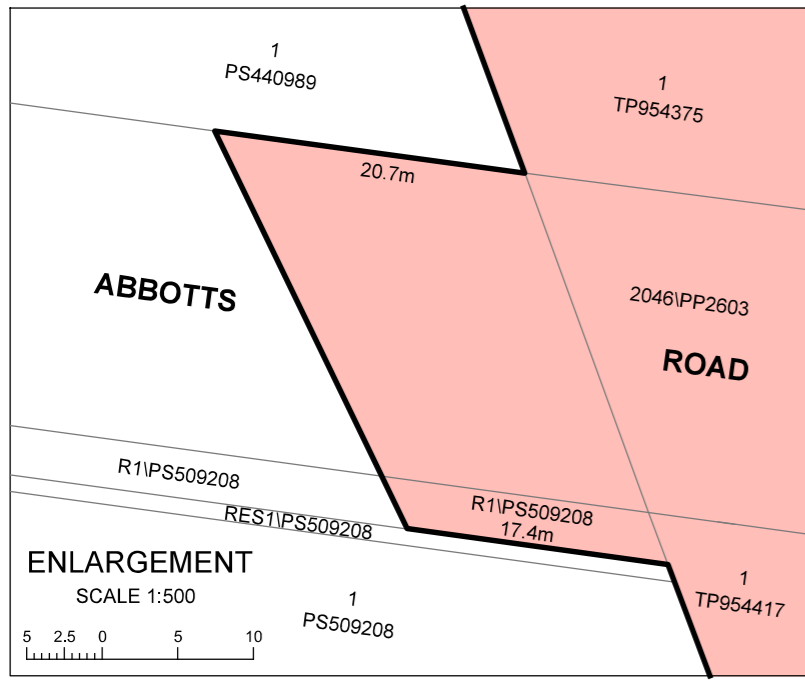
20 10 0 20 40 60 80
LENGTHS ARE IN METRES

SCALE
1:2000


ORIGINAL SHEET SIZE: A3

SHEET 21 of 50

LEGL./19-050



LEGEND

 PROJECT AREA

**CRANBOURNE LINE
DUPLICATION PROJECT**

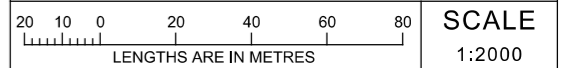
PROJECT AREA



MGA2020 ZONE 55



LEVEL CROSSING REMOVAL PROJECT



ORIGINAL SHEET SIZE: A3	SHEET 22 of 50	LEGL./19-050
----------------------------	-------------------	--------------

SEE SHEET 22

PS642294

DANDENONG

18
PS507809

MONASH

AND

1
TP954374

17
PS507809

LEONGATHA

1
TP613677

DRIVE


16
PS507809

RAILWAY

15
PS507809

SEE SHEET 24

LEGEND

 PROJECT AREA

CRANBOURNE LINE
DUPLICATION PROJECT

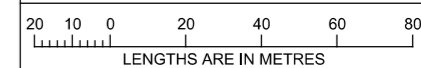
PROJECT AREA



MGA2020 ZONE 55



LEVEL CROSSING REMOVAL PROJECT



SCALE
1:2000


ORIGINAL SHEET
SIZE: A3

SHEET
23 of 50

LEGL./19-050

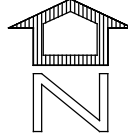


LEGEND


 PROJECT AREA

CRANBOURNE LINE
DUPLICATION PROJECT

PROJECT AREA

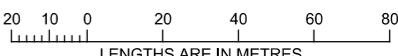


MGA2020 ZONE 55



LEVEL CROSSING
REMOVAL
PROJECT

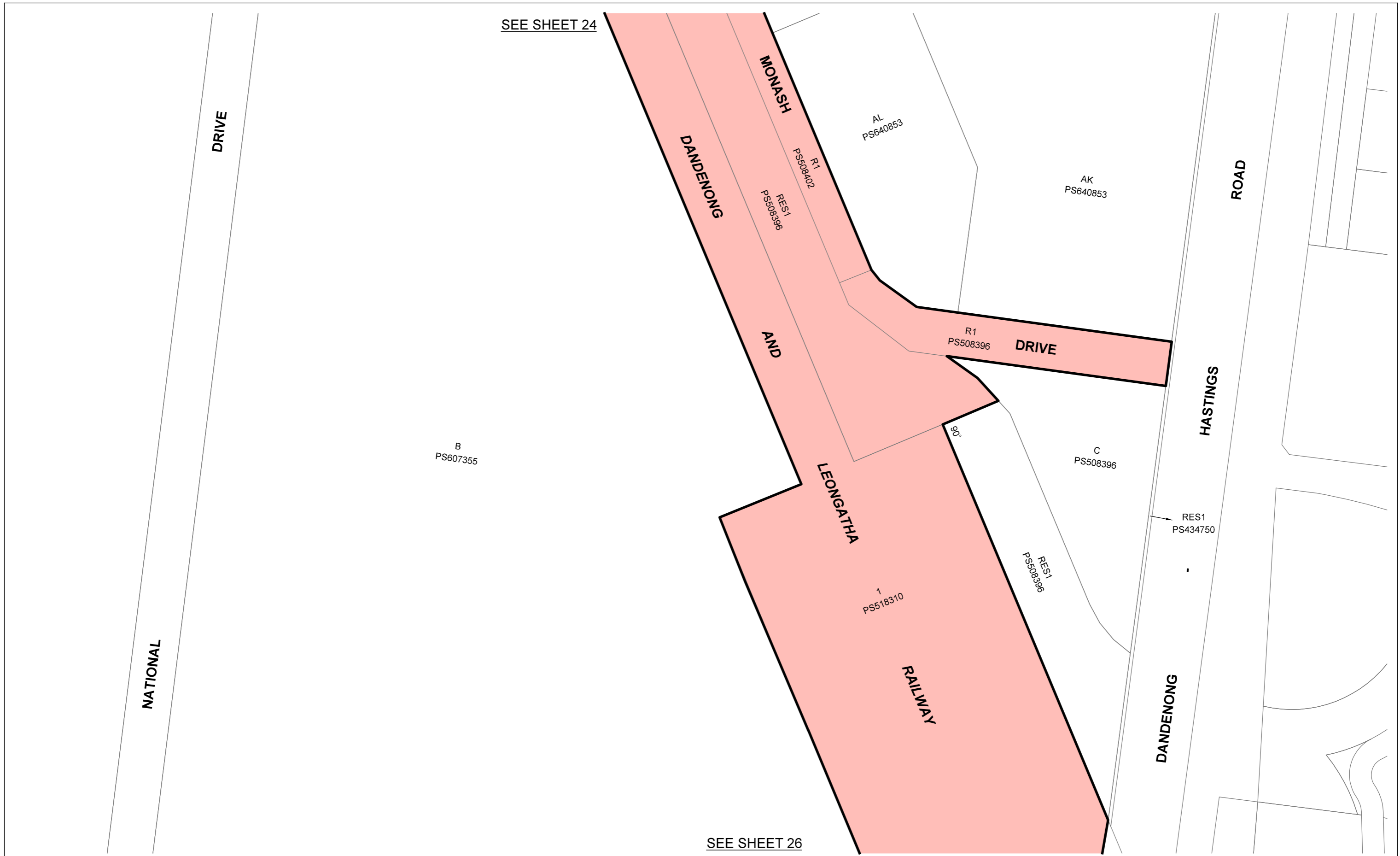
LEVEL CROSSING REMOVAL PROJECT



LENGTHS ARE IN METRES


SCALE 1:2000

ORIGINAL SHEET SIZE: A3	SHEET 24 of 50	LEGL./19-050
-------------------------	----------------	--------------



NATIONAL DRIVE

LEGEND

 PROJECT AREA

**CRANBOURNE LINE
DUPLICATION PROJECT**

PROJECT AREA

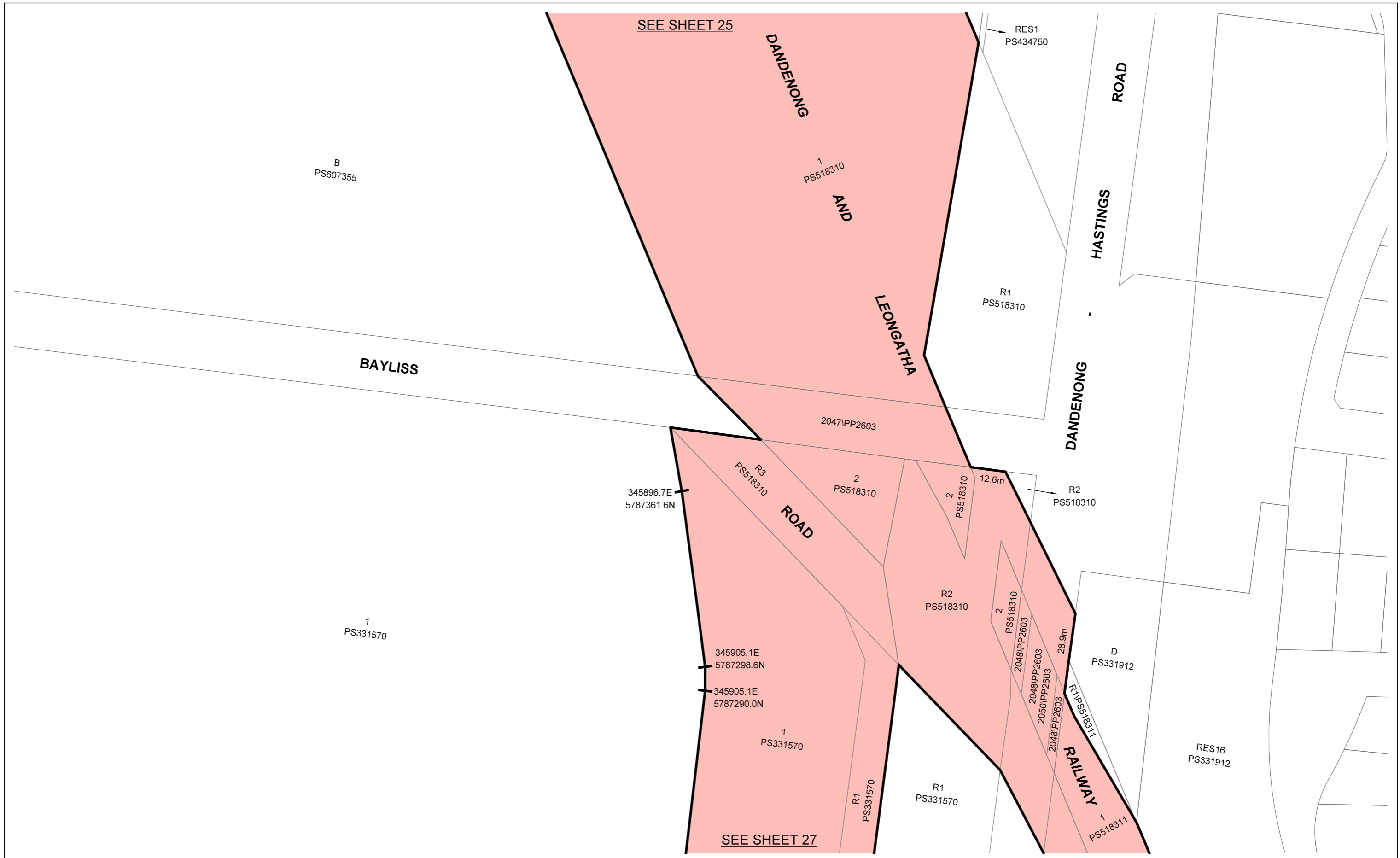


LEVEL CROSSING REMOVAL PROJECT

20 10 0 20 40 60 80
LENGTHS ARE IN METRES

SCALE
1:2000

ORIGINAL SHEET SIZE: A3	SHEET 25 of 50	LEGL./19-050
----------------------------	-------------------	--------------



SEE SHEET 25

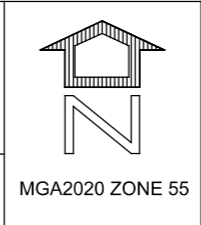
SEE SHEET 27

LEGEND

PROJECT AREA

**CRANBOURNE LINE
DUPLICATION PROJECT**

PROJECT AREA



LEVEL CROSSING REMOVAL PROJECT

<p>LENGTHS ARE IN METRES</p>	<p>SCALE 1:1250</p>	
<p>ORIGINAL SHEET SIZE: A3</p>	<p>SHEET 26 of 50</p>	<p>LEGL./19-050</p>



1
PS331570

2
PS331570

345905.1E
5787290.0N

345888.2E
5787165.3N

345890.2E
5787165.1N

345881.7E
5787150.9N

24.5m

90°

44.6m

12.4m

R1
PS331570

R2
PS331570

R1
PS331570

R2
PS331570

R1
PS331570

R2
PS331570

R1
PS418237

R2
PS331570

R1
PS518310

R2
PS518311

R1
PS518311

D
PS331912

RES16
PS331912

RES1
PS749013

RES2
PS749013


RES1
PS749013

1
PS749013

SEE SHEET 26

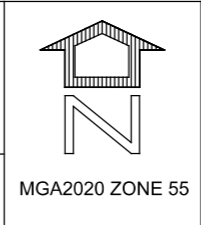
SEE SHEET 28

LEGEND

 PROJECT AREA

**CRANBOURNE LINE
DUPLICATION PROJECT**

PROJECT AREA



LEVEL CROSSING REMOVAL PROJECT

12.5 6.25 0 12.5 25 37.5 50
LENGTHS ARE IN METRES

SCALE
1:1250

ORIGINAL SHEET
SIZE: A3


SHEET
27 of 50

LEGL./19-050

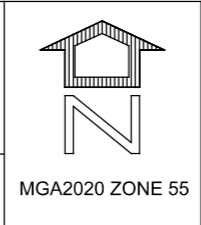


CRANBOURNE LINE
DUPLICATION PROJECT

LEGEND

 PROJECT AREA

PROJECT AREA



LEVEL CROSSING REMOVAL PROJECT


12.5 6.25 0 12.5 25 37.5 50
LENGTHS ARE IN METRES

SCALE 1:1250

ORIGINAL SHEET SIZE: A3	SHEET 28 of 50	LEGL./19-050
----------------------------	-------------------	--------------

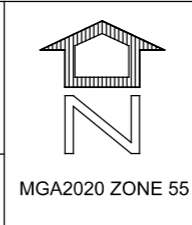


LEGEND

 PROJECT AREA

**CRANBOURNE LINE
DUPLICATION PROJECT**

PROJECT AREA

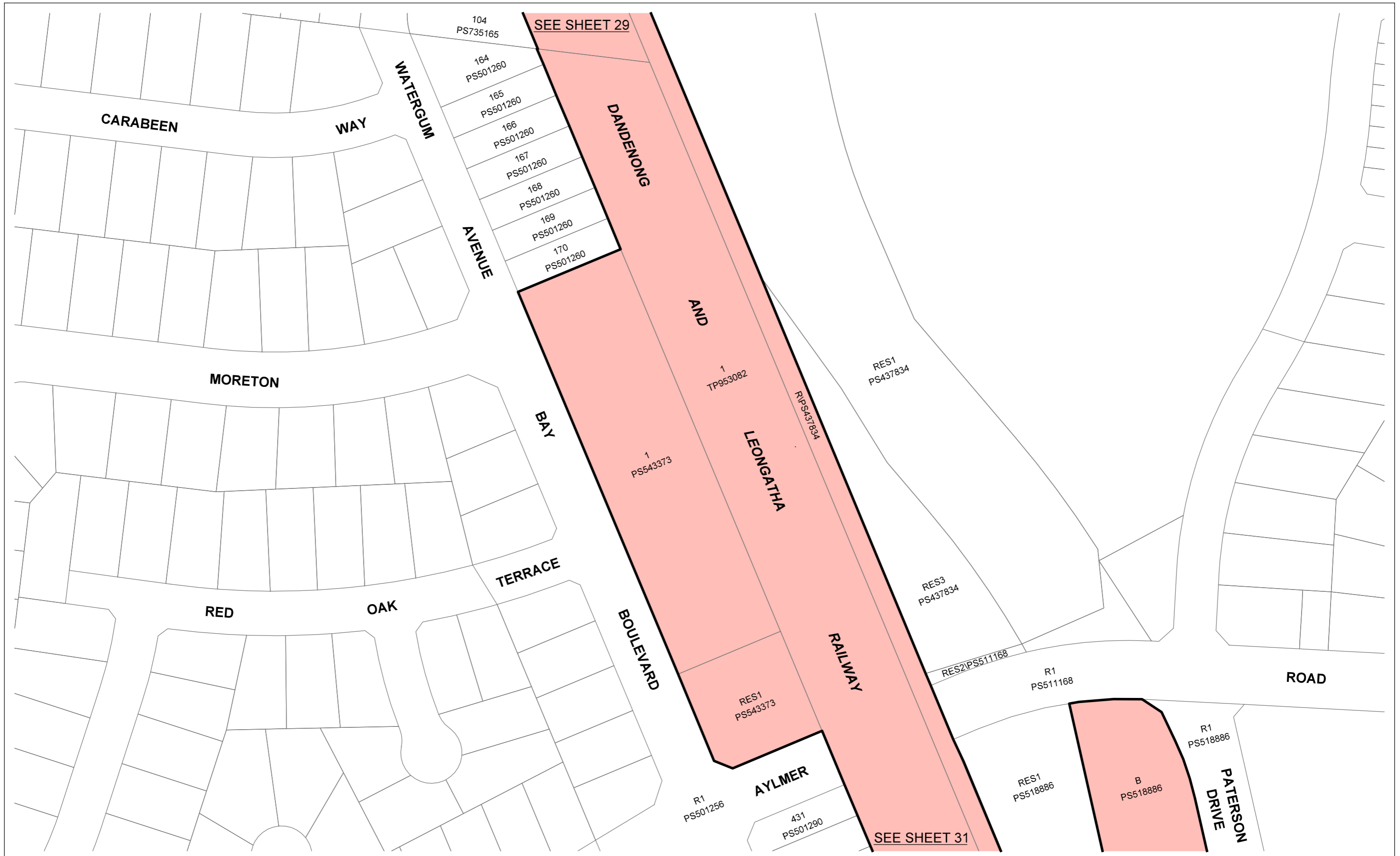


LEVEL CROSSING REMOVAL PROJECT


12.5 6.25 0 12.5 25 37.5 50
LENGTHS ARE IN METRES

SCALE
1:1250

ORIGINAL SHEET SIZE: A3	SHEET 29 of 50	LEGL./19-050
----------------------------	-------------------	--------------


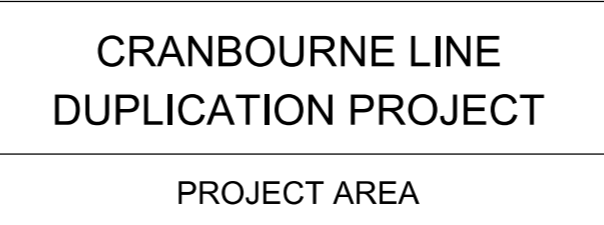


LEGEND

 PROJECT AREA

CRANBOURNE LINE
DUPLICATION PROJECT

PROJECT AREA



LEVEL CROSSING REMOVAL PROJECT


12.5 6.25 0 12.5 25 37.5 50
LENGTHS ARE IN METRES

SCALE 1:1250

ORIGINAL SHEET SIZE: A3	SHEET 30 of 50	LEGL./19-050
-------------------------	----------------	--------------

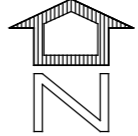


LEGEND

 PROJECT AREA

**CRANBOURNE LINE
DUPLICATION PROJECT**

PROJECT AREA



MGA2020 ZONE 55



**LEVEL
CROSSING
REMOVAL
PROJECT**

LEVEL CROSSING REMOVAL PROJECT


12.5 6.25 0 12.5 25 37.5 50
LENGTHS ARE IN METRES

SCALE
1:1250

ORIGINAL SHEET SIZE: A3	SHEET 31 of 50	LEGL./19-050
----------------------------	-------------------	--------------




LEGEND


 PROJECT AREA

CRANBOURNE LINE
DUPLICATION PROJECT

PROJECT AREA



MGA2020 ZONE 55



LEVEL CROSSING
REMOVAL
PROJECT

LEVEL CROSSING REMOVAL PROJECT

12.5 6.25 0 12.5 25 37.5 50
LENGTHS ARE IN METRES

SCALE
1:1250

ORIGINAL SHEET
SIZE: A3

SHEET
32 of 50

LEGL./19-050



TOBIN WAY

DELEGATE CIRCUIT

STAFFORDSHIRE PL

SILVERWATTLE

902 PS609854

901 PS609854

900 PS609854

899 PS609854

898 PS609854

897 PS609854

896 PS609854

895 PS609854

894 PS609854

893 PS609854

892 PS609854

891 PS609854

890 PS609854

109 PS738340

110 PS738340

111 PS738340

112 PS738340

113 PS738340

114 PS738340

115 PS738340

116 PS738340

117 PS738340

118 PS738340

SEE SHEET 32

DANDENONG

1 TP554016

AND

LEONGATHA

RAILWAY


1 TP561879

SEE SHEET 34

43A/PP2603

2060/PP3025

LEGEND

 PROJECT AREA

CRANBOURNE LINE
DUPLICATION PROJECT

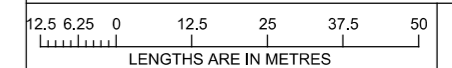
PROJECT AREA



MGA2020 ZONE 55




LEVEL CROSSING REMOVAL PROJECT



ORIGINAL SHEET SIZE: A3	SHEET 33 of 50	LEGL./19-050
----------------------------	-------------------	--------------

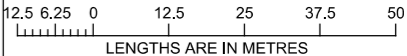


LEGEND	
	PROJECT AREA


**CRANBOURNE LINE
DUPLICATION PROJECT**

PROJECT AREA

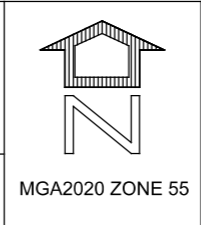


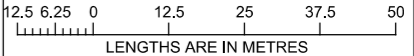
LEVEL CROSSING REMOVAL PROJECT		
 LENGTHS ARE IN METRES	SCALE 1:1250	
ORIGINAL SHEET SIZE: A3	SHEET 34 of 50	LEGL./19-050



LEGEND	
	PROJECT AREA

CRANBOURNE LINE DUPLICATION PROJECT
PROJECT AREA




LEVEL CROSSING REMOVAL PROJECT		
 <p>LENGTHS ARE IN METRES</p>		SCALE 1:1250
ORIGINAL SHEET SIZE: A3	SHEET 35 of 50	LEGL./19-050



SEE SHEET 35

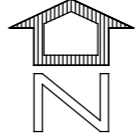
B
PS811255

LEGEND

 PROJECT AREA

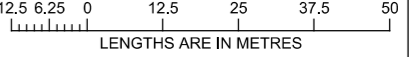
**CRANBOURNE LINE
DUPLICATION PROJECT**

PROJECT AREA


MGA2020 ZONE 55


**LEVEL
CROSSING
REMOVAL
PROJECT**


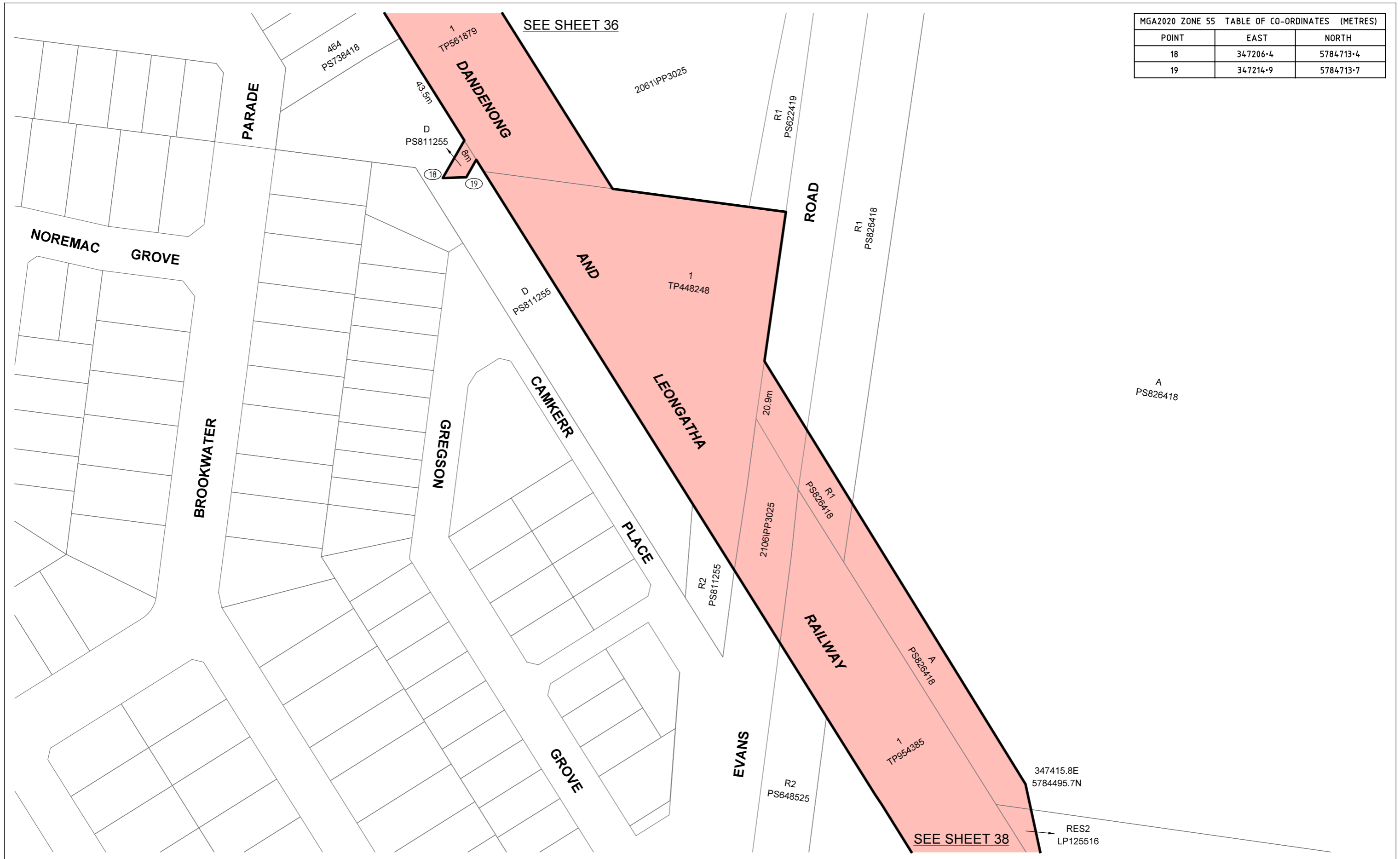
LEVEL CROSSING REMOVAL PROJECT


LENGTHS ARE IN METRES

SCALE
1:1250

ORIGINAL SHEET SIZE: A3 SHEET 36 of 50 LEGL./19-050

MGA2020 ZONE 55 TABLE OF CO-ORDINATES (METRES)		
POINT	EAST	NORTH
18	347206.4	5784713.4
19	347214.9	5784713.7

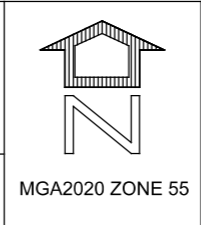


LEGEND

PROJECT AREA

**CRANBOURNE LINE
DUPLICATION PROJECT**

PROJECT AREA



LEVEL CROSSING REMOVAL PROJECT


LENGTHS ARE IN METRES

SCALE
1:1250

ORIGINAL SHEET SIZE: A3	SHEET 37 of 50	LEGL./19-050
----------------------------	-------------------	--------------


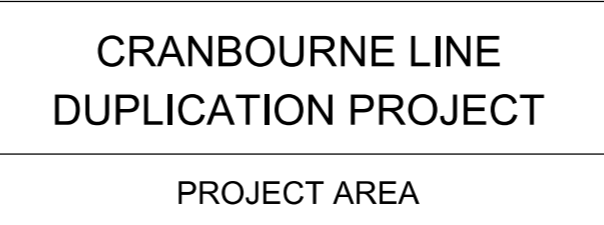


LEGEND

 PROJECT AREA

**CRANBOURNE LINE
DUPLICATION PROJECT**

PROJECT AREA

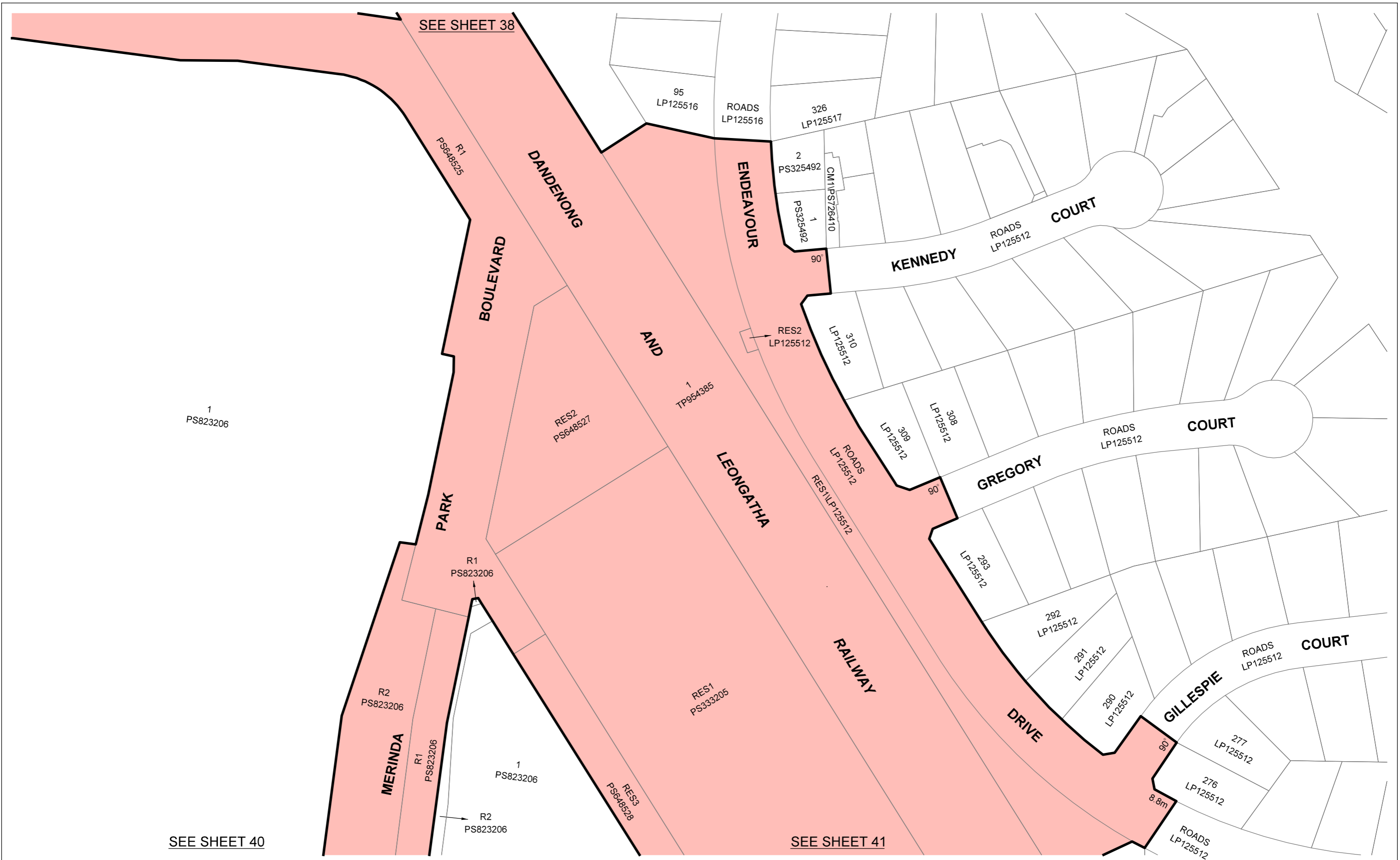


LEVEL CROSSING REMOVAL PROJECT

20 10 0 20 40 60 80
LENGTHS ARE IN METRES


SCALE 1:2000

ORIGINAL SHEET SIZE: A3	SHEET 38 of 50	LEGL./19-050
----------------------------	-------------------	--------------



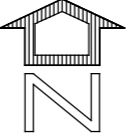
SEE SHEET 40

LEGEND

 PROJECT AREA

**CRANBOURNE LINE
DUPLICATION PROJECT**

PROJECT AREA



MGA2020 ZONE 55



**LEVEL
CROSSING
REMOVAL
PROJECT**

LEVEL CROSSING REMOVAL PROJECT

12.5 6.25 0 12.5 25 37.5 50

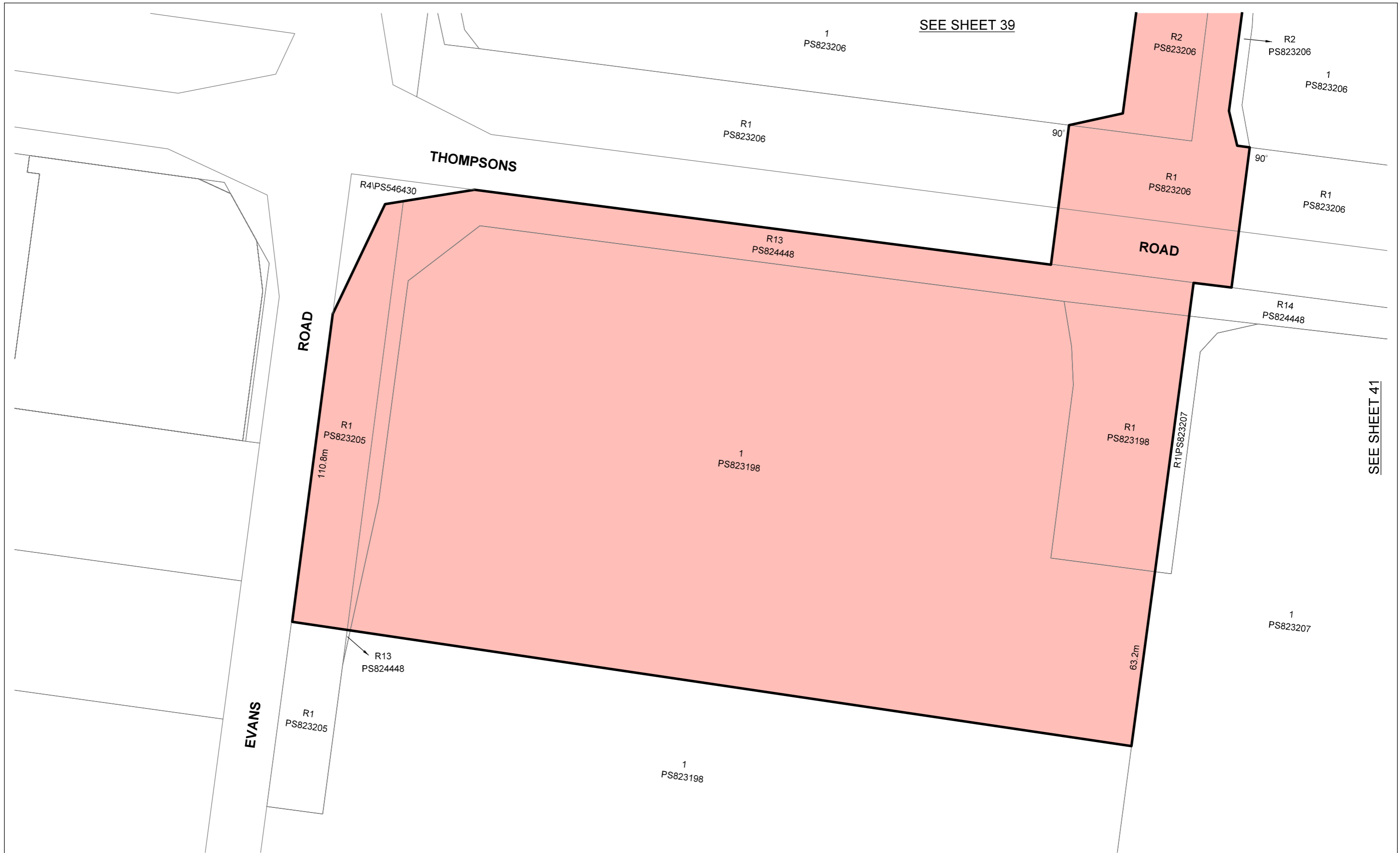
LENGTHS ARE IN METRES

SCALE 1:1250

ORIGINAL SHEET SIZE: A3


SHEET 39 of 50

LEGL./19-050



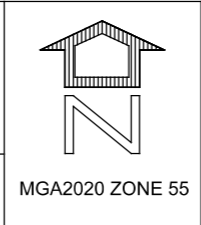
EVANS

LEGEND

 PROJECT AREA

**CRANBOURNE LINE
DUPLICATION PROJECT**

PROJECT AREA

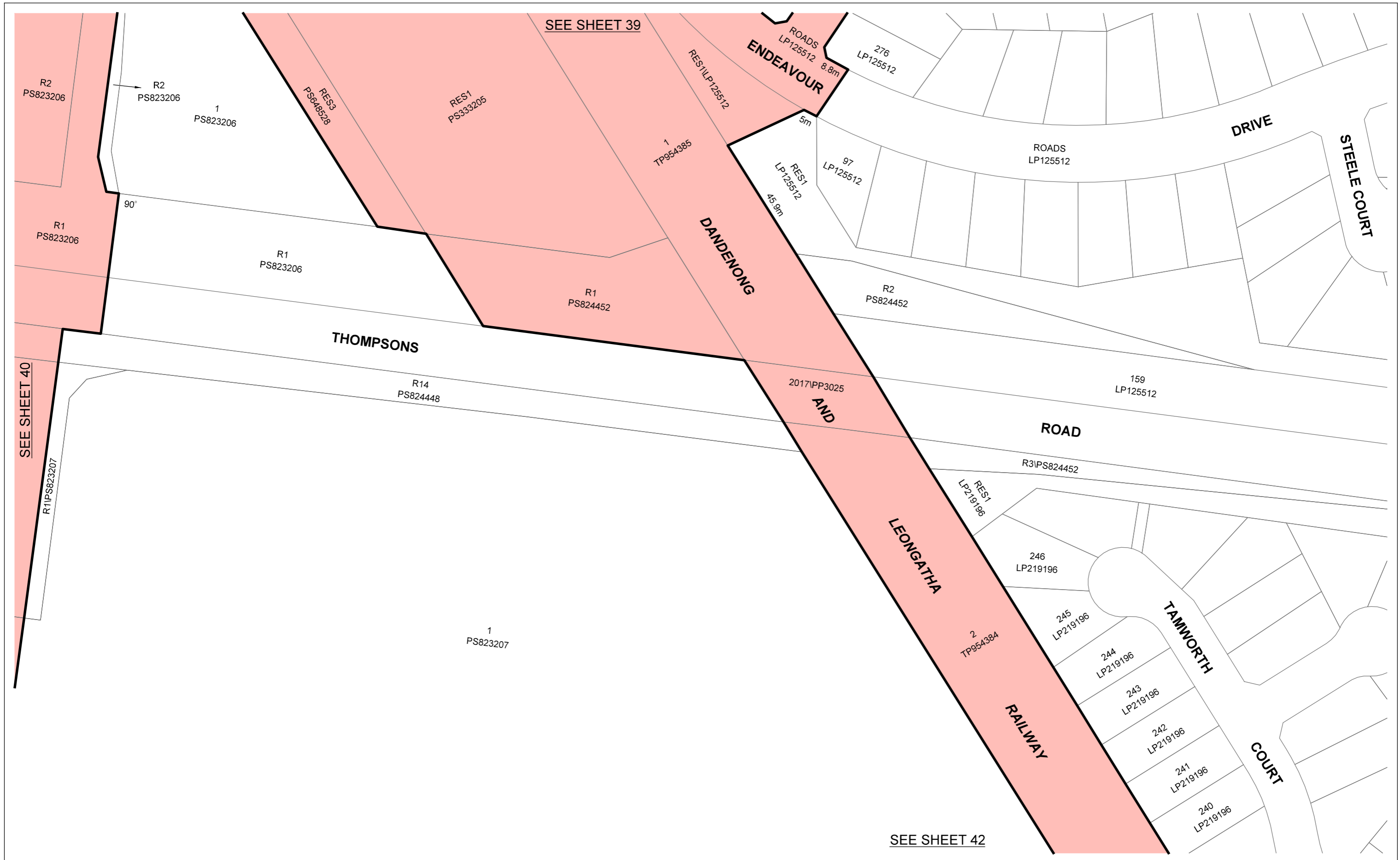


LEVEL CROSSING REMOVAL PROJECT

12.5 6.25 0 12.5 25 37.5 50
LENGTHS ARE IN METRES

SCALE
1:1250


ORIGINAL SHEET SIZE: A3 SHEET 40 of 50 LEGL./19-050



SEE SHEET 40

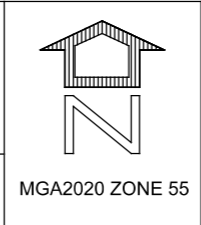
R1 PS823207

LEGEND

 PROJECT AREA

**CRANBOURNE LINE
DUPLICATION PROJECT**

PROJECT AREA



LEVEL CROSSING REMOVAL PROJECT

12.5 6.25 0 12.5 25 37.5 50

LENGTHS ARE IN METRES

SCALE 1:1250

ORIGINAL SHEET SIZE: A3


SHEET 41 of 50

LEGL./19-050



1
PS823207

LEGEND

 PROJECT AREA

**CRANBOURNE LINE
DUPLICATION PROJECT**

PROJECT AREA



LEVEL CROSSING REMOVAL PROJECT


12.5 6.25 0 12.5 25 37.5 50
LENGTHS ARE IN METRES

SCALE
1:1250

ORIGINAL SHEET SIZE: A3	SHEET 42 of 50	LEGL./19-050
----------------------------	-------------------	--------------



LEGEND

 PROJECT AREA

**CRANBOURNE LINE
DUPLICATION PROJECT**

PROJECT AREA




LEVEL CROSSING REMOVAL PROJECT

12.5 6.25 0 12.5 25 37.5 50
LENGTHS ARE IN METRES

SCALE
1:1250

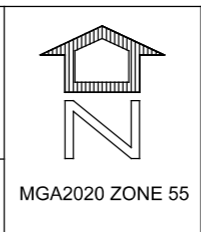
ORIGINAL SHEET SIZE: A3	SHEET 43 of 50	LEGL./19-050
----------------------------	-------------------	--------------

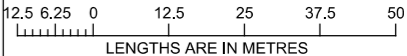


LEGEND	
	PROJECT AREA

**CRANBOURNE LINE
DUPLICATION PROJECT**


PROJECT AREA



LEVEL CROSSING REMOVAL PROJECT		
 LENGTHS ARE IN METRES	SCALE 1:1250	
ORIGINAL SHEET SIZE: A3	SHEET 44 of 50	LEGL./19-050

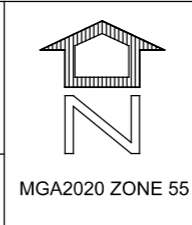


LEGEND

 PROJECT AREA

**CRANBOURNE LINE
DUPLICATION PROJECT**

PROJECT AREA



LEVEL CROSSING REMOVAL PROJECT

12.5 6.25 0 12.5 25 37.5 50


LENGTHS ARE IN METRES

SCALE 1:1250

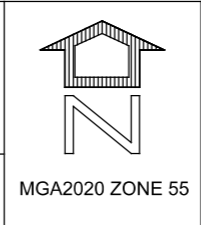
ORIGINAL SHEET SIZE: A3	SHEET 45 of 50	LEGL./19-050
-------------------------	----------------	--------------



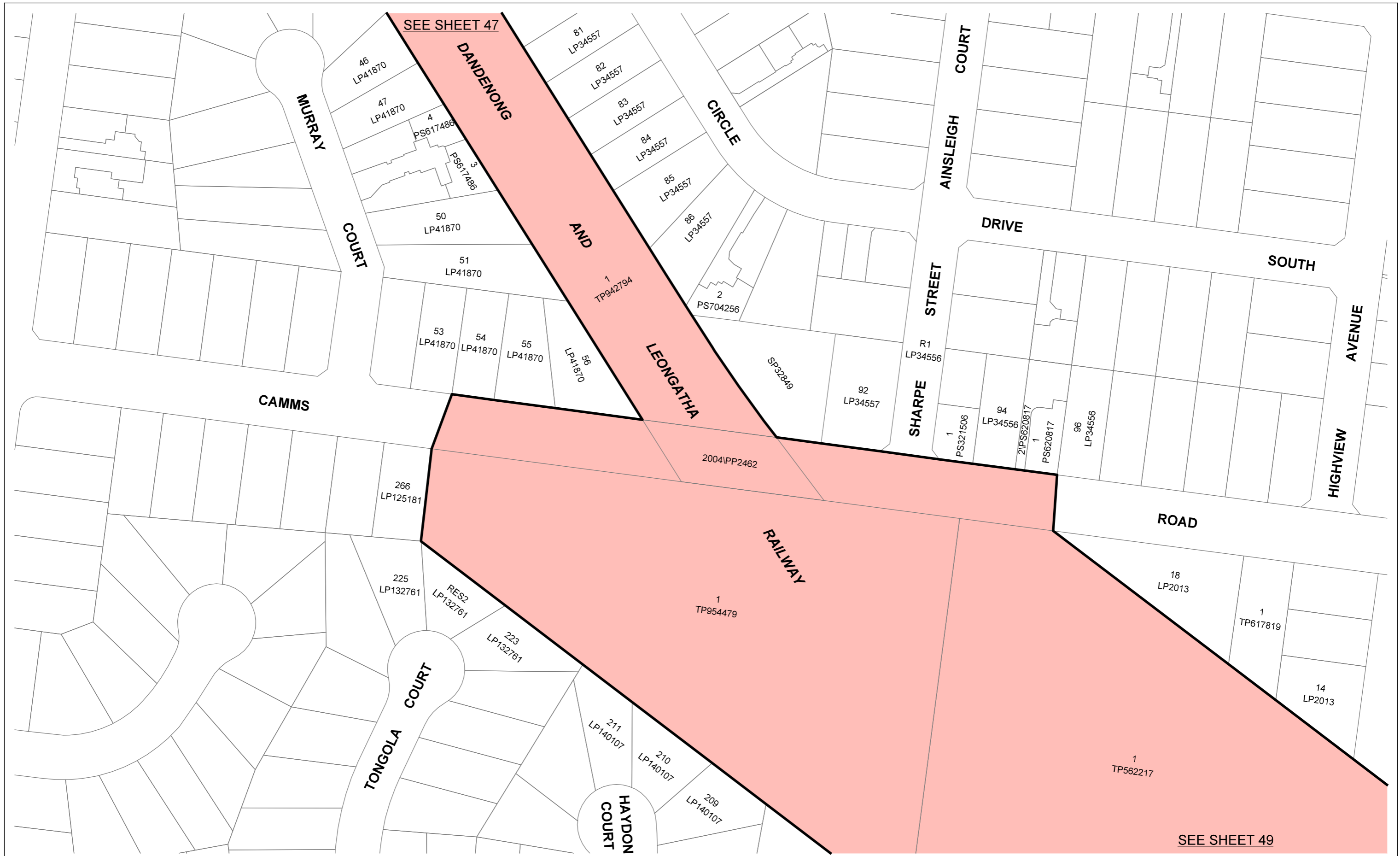
ROUSE STREET
HAZLITT COURT
GLENBOURNE PLACE
MARTIN

LEGEND
 PROJECT AREA


CRANBOURNE LINE
DUPLICATION PROJECT
PROJECT AREA



LEVEL CROSSING REMOVAL PROJECT
 12.5 6.25 0 12.5 25 37.5 50
 LENGTHS ARE IN METRES
 SCALE 1:1250
 ORIGINAL SHEET SIZE: A3
 SHEET 46 of 50
 LEGL./19-050

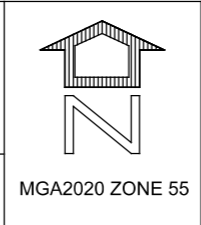


SEE SHEET 47

LEGEND
 PROJECT AREA

**CRANBOURNE LINE
 DUPLICATION PROJECT**

PROJECT AREA



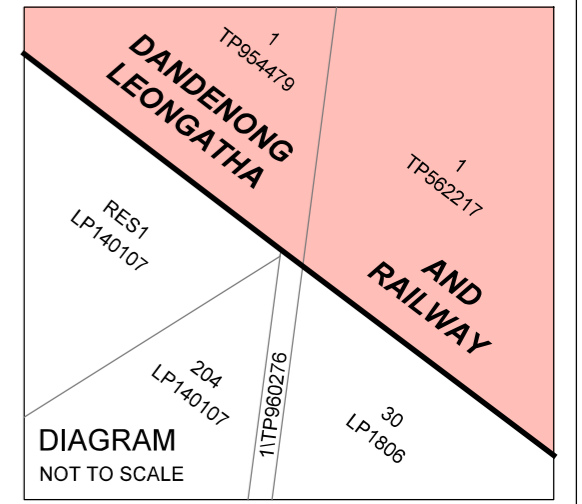
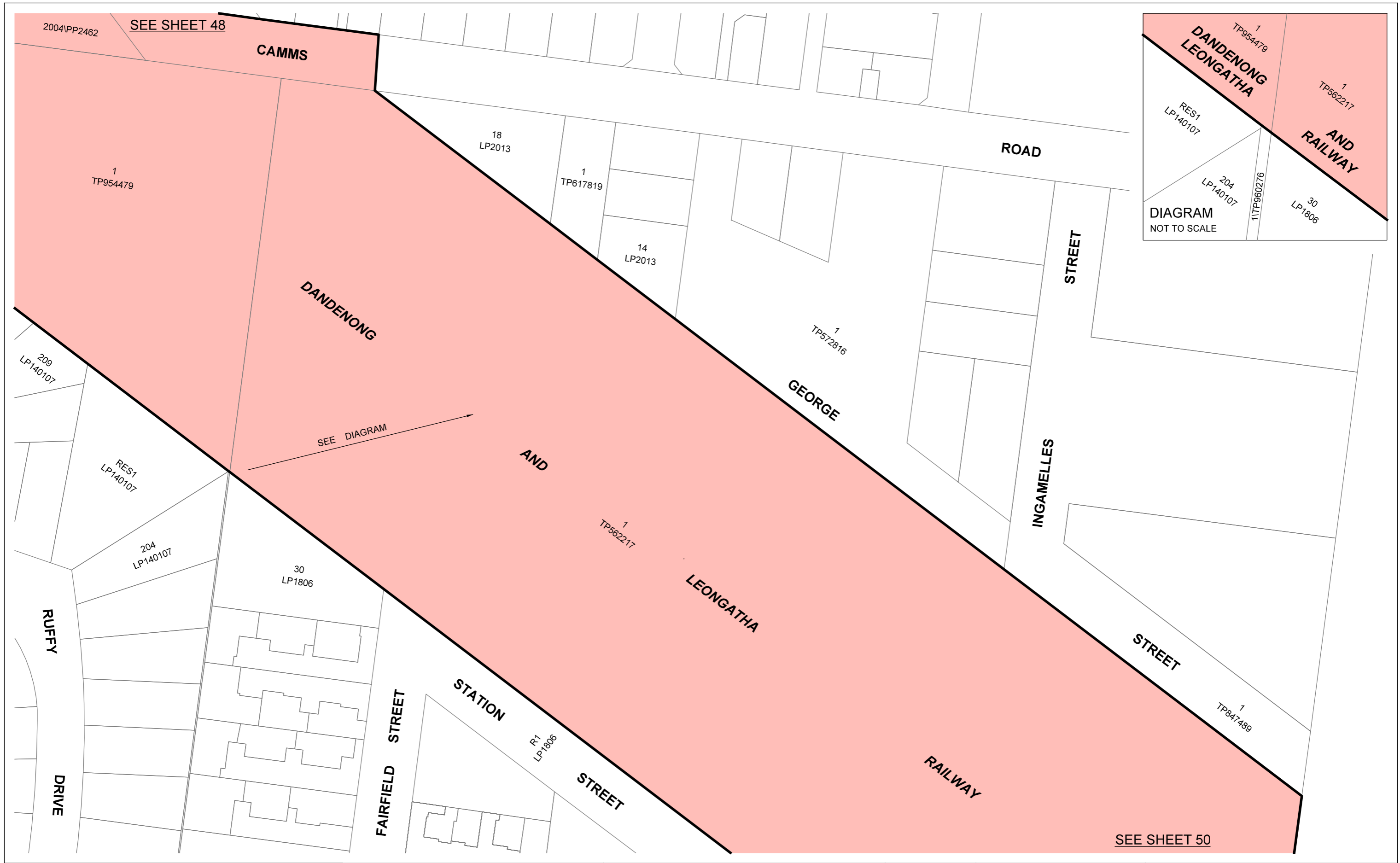
LEVEL CROSSING REMOVAL PROJECT

12.5 6.25 0 12.5 25 37.5 50
 LENGTHS ARE IN METRES

SCALE 1:1250

ORIGINAL SHEET SIZE: A3 SHEET 48 of 50 LEGL./19-050


SEE SHEET 49



2004\PP2462

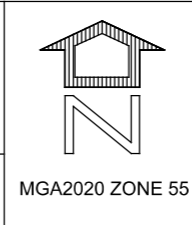
SEE SHEET 48

LEGEND

 PROJECT AREA

**CRANBOURNE LINE
DUPLICATION PROJECT**

PROJECT AREA



LEVEL CROSSING REMOVAL PROJECT

12.5 6.25 0 12.5 25 37.5 50

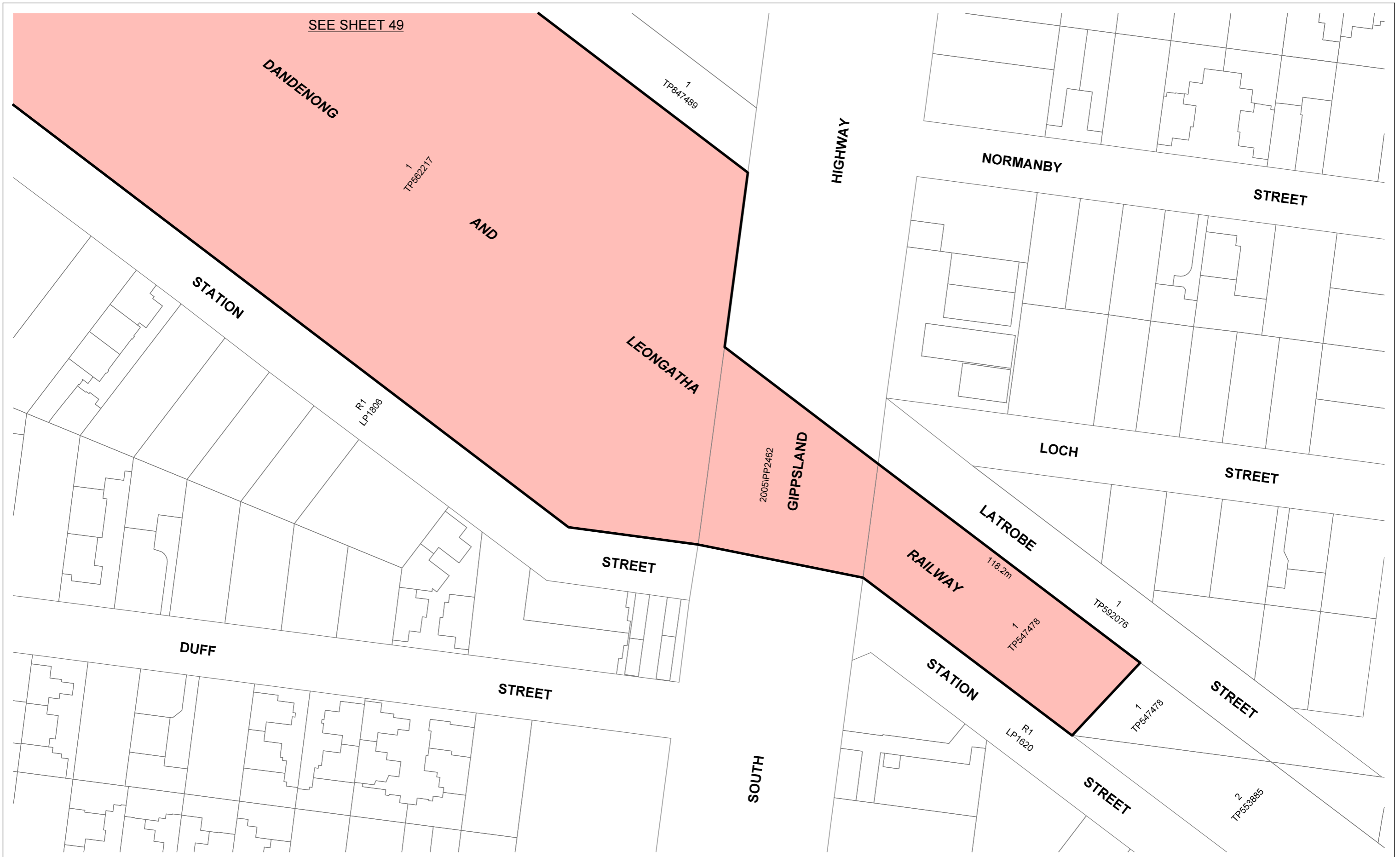
LENGTHS ARE IN METRES

SCALE 1:1250

ORIGINAL SHEET SIZE: A3


SHEET 49 of 50

LEGL./19-050



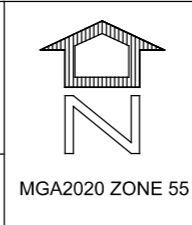
SEE SHEET 49

LEGEND

 PROJECT AREA

**CRANBOURNE LINE
DUPLICATION PROJECT**

PROJECT AREA



LEVEL CROSSING REMOVAL PROJECT

12.5 6.25 0 12.5 25 37.5 50
LENGTHS ARE IN METRES

SCALE 1:1250

ORIGINAL SHEET SIZE: A3 SHEET 50 of 50 LEGL./19-050