



Victoria Government Gazette

No. S 118 Thursday 16 March 2023
By Authority of Victorian Government Printer

Major Transport Projects Facilitation Act 2009

(Section 96(3))

VARIATION OF THE DESIGNATED PROJECT AREA

Dublin Road and Coolstore Road Level Crossing Removal Project

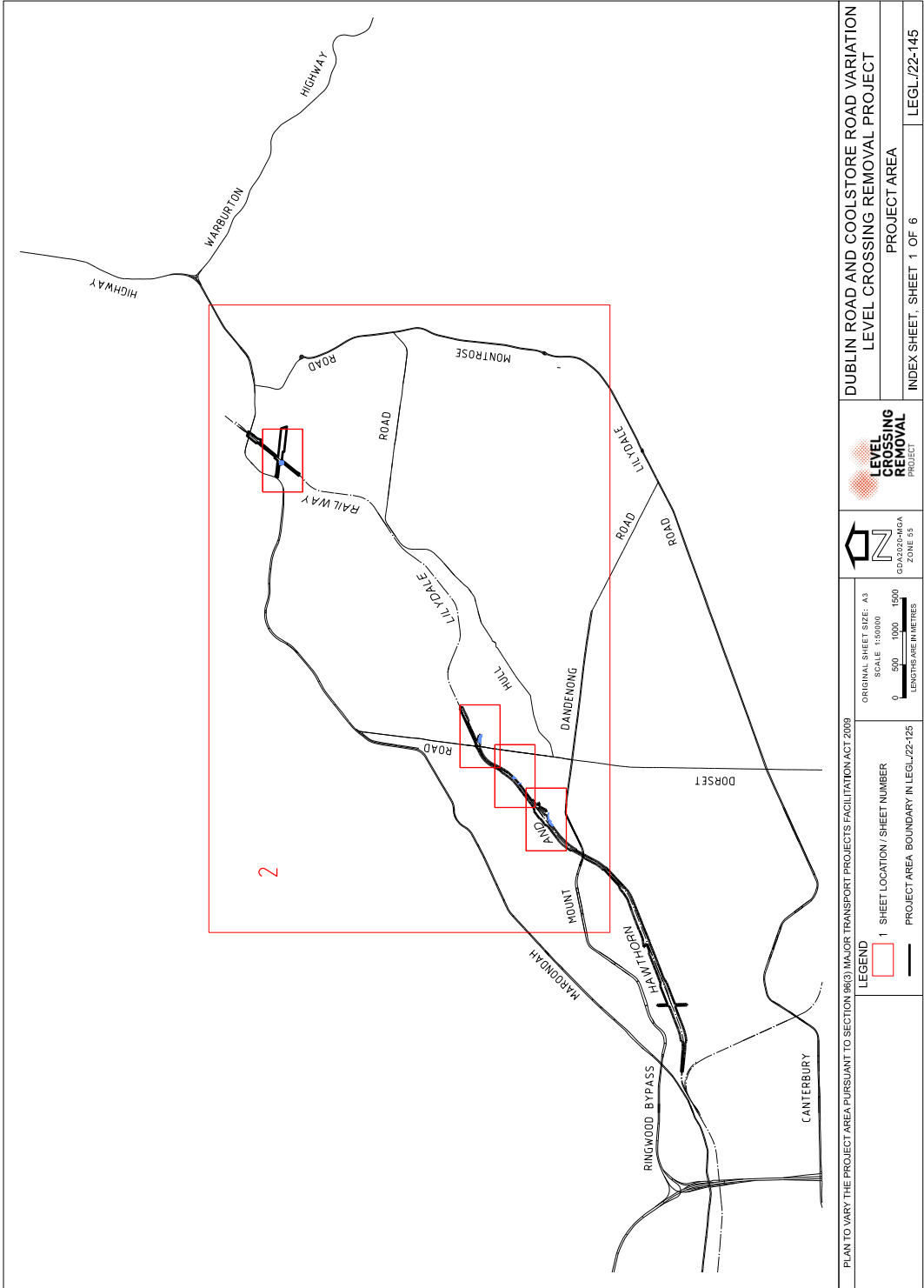
I, Sonya Kilkeny, Minister for Planning, pursuant to section 96(3)(a) of the **Major Transport Projects Facilitation Act 2009** (the Act), increase the project area for the Dublin Road and Coolstore Road Level Crossing Removal Project by designating the area of land shown on the plans with reference LEGL./22-145 and as generally indicated on the maps in the Schedule, for the Dublin Road and Coolstore Road Level Crossing Removal Project declared by the Premier to be a declared project pursuant to section 10(1)(b) of the Act and published in the Government Gazette on 25 November 2021.

This order comes into effect from the date it is published in the Government Gazette.

Dated 8 March 2023

THE HON. SONYA KILKENY MP
Minister for Planning

SPECIAL



PLAN TO VARY THE PROJECT AREA PURSUANT TO SECTION 96(3) MAJOR TRANSPORT PROJECTS FACILITATION ACT 2009

LEGEND

1 SHEET LOCATION / SHEET NUMBER

PROJECT AREA BOUNDARY IN LEGL/22-125

ORIGINAL SHEET SIZE: A3
 SCALE 1:10000
 0 500 1000 1500
 LENGTHS ARE IN METRES



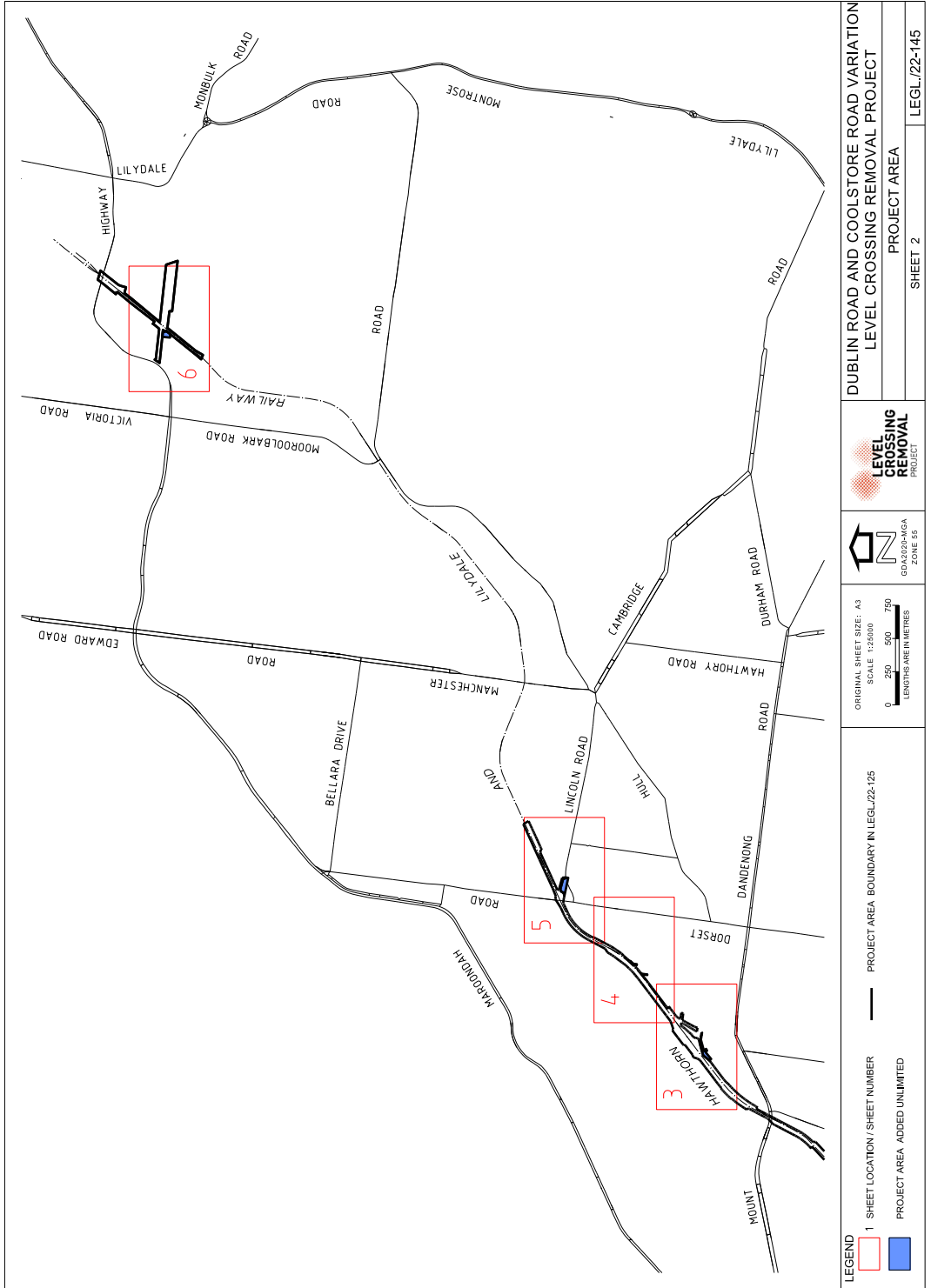
LEVEL CROSSING REMOVAL PROJECT

DUBLIN ROAD AND COOLSTORE ROAD VARIATION
 LEVEL CROSSING REMOVAL PROJECT

PROJECT AREA

INDEX SHEET, SHEET 1 OF 6

LEGL/22-145

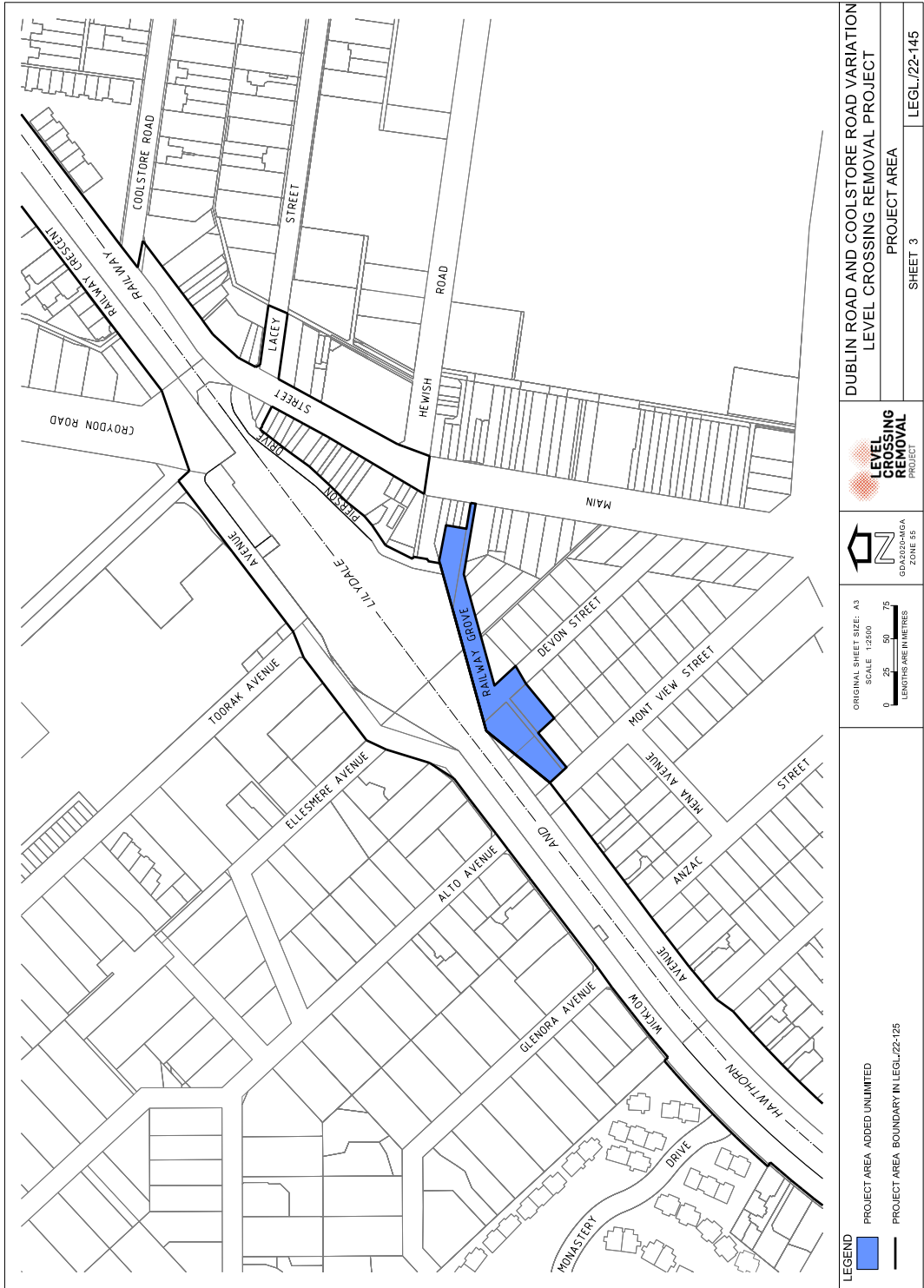


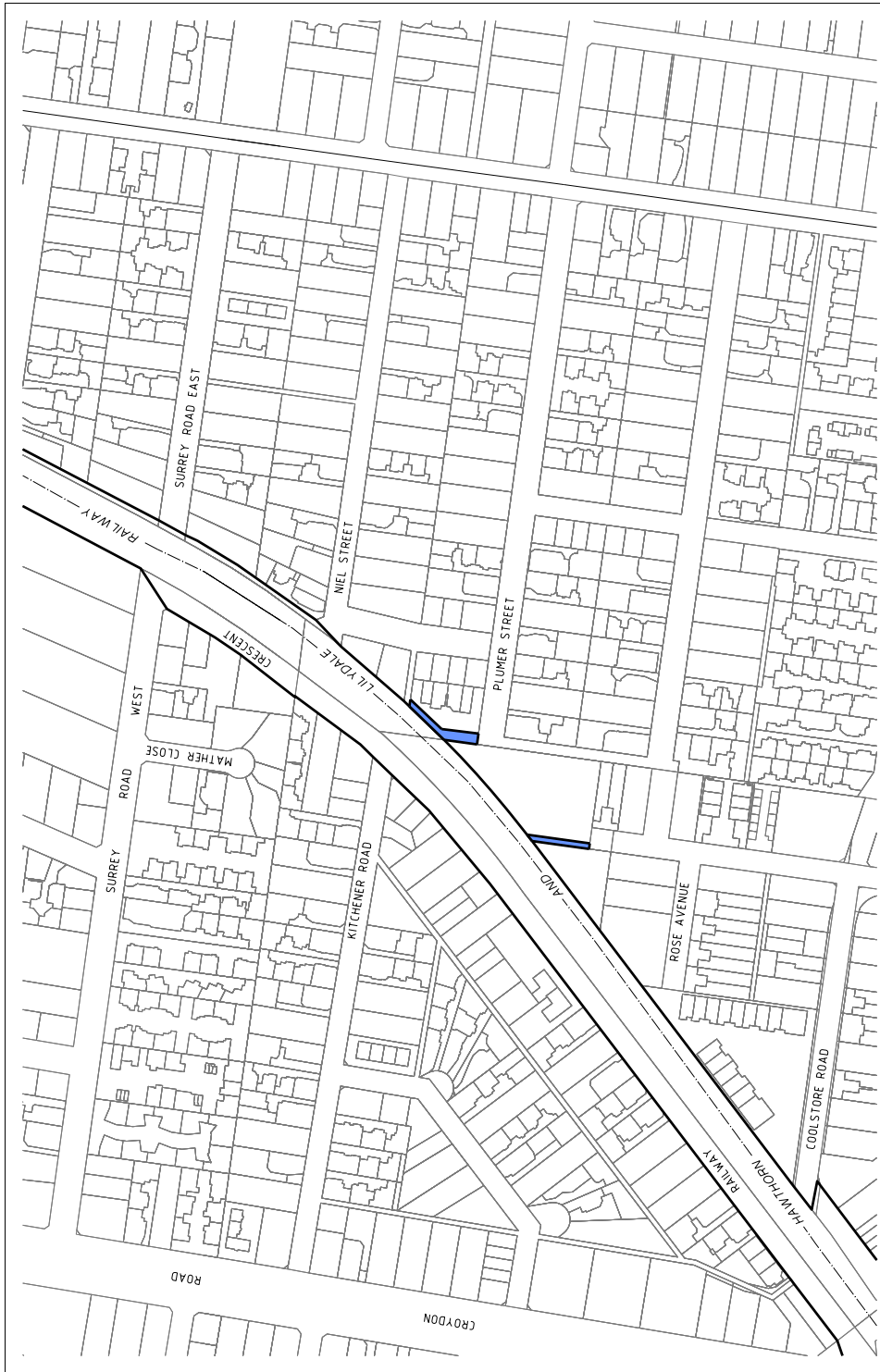
DUBLIN ROAD AND COOLSTORE ROAD VARIATION
LEVEL CROSSING REMOVAL PROJECT
PROJECT AREA
SHEET 2
LEGL/22-145



ORIGINAL SHEET SIZE: A3
SCALE: 1:25000
0 250 500 750
LEGENDS ARE IN METRES

LEGEND
 1 SHEET LOCATION / SHEET NUMBER
 PROJECT AREA BOUNDARY IN LEGL/22-125
 PROJECT AREA ADDED UNLIMITED







LEGEND

- PROJECT AREA, ADDED UNLIMITED
- PROJECT AREA BOUNDARY IN LEGL/22-125

ORIGINAL SHEET SIZE: A3
SCALE 1:12500
0 25 50 75
LENGTHS ARE IN METRES

 GD/2020-NSA
ZONE 55

 LEVEL CROSSING REMOVAL PROJECT

DUBLIN ROAD AND COOLSTORE ROAD VARIATION
LEVEL CROSSING REMOVAL PROJECT

SHEET 4 PROJECT AREA LEGL/22-145



LEGEND

- PROJECT AREA ADDED UNLIMITED
- PROJECT AREA BOUNDARY IN LEGL/22-125

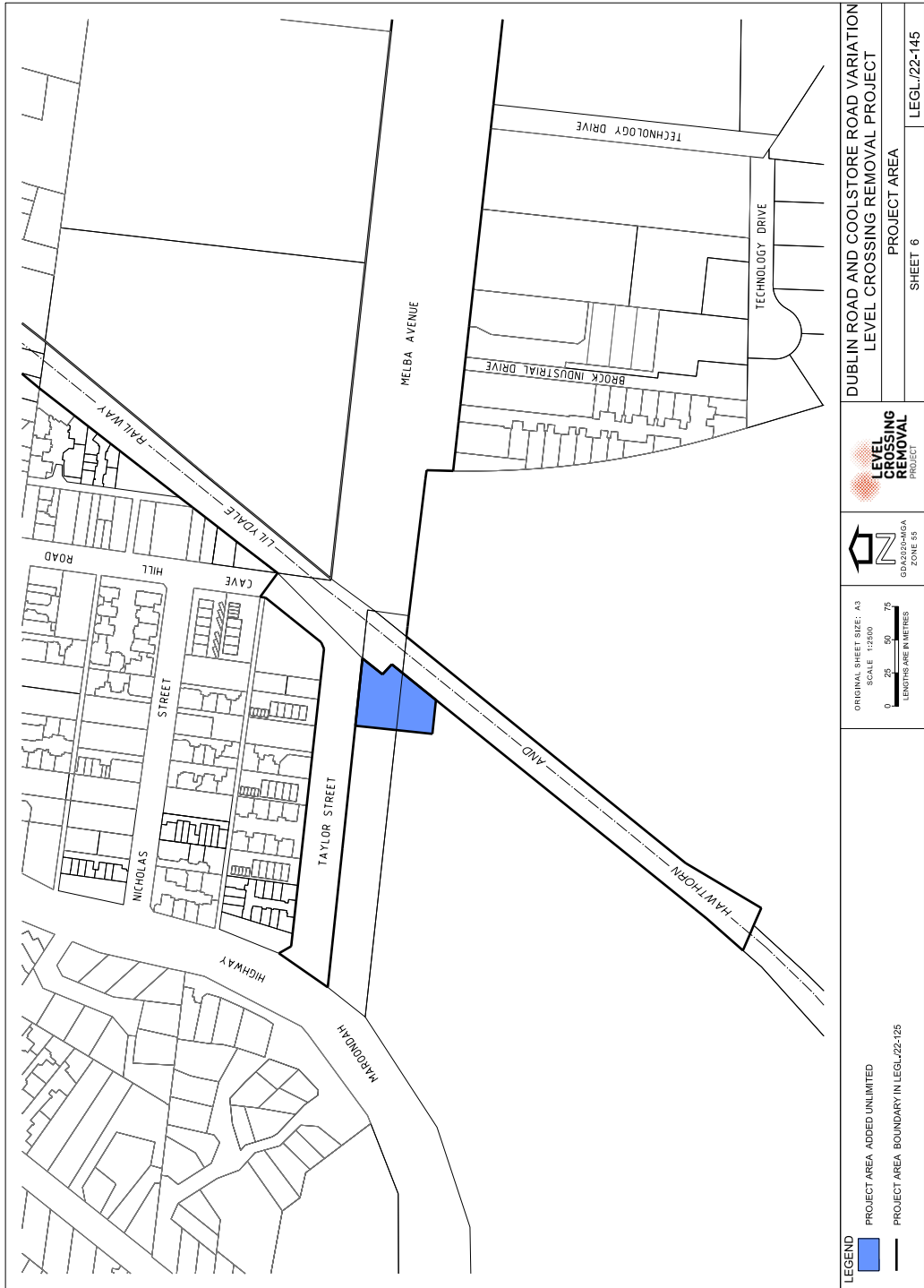
ORIGINAL SHEET SIZE: A3
SCALE: 1:25000

0 25 50 75
LENGTHS ARE IN METRES

LEVEL CROSSING REMOVAL PROJECT

DUBLIN ROAD AND COOLSTORE ROAD VARIATION LEVEL CROSSING REMOVAL PROJECT

PROJECT AREA
SHEET 5
LEGL/22-145



DUBLIN ROAD AND COOLSTORE ROAD VARIATION
LEVEL CROSSING REMOVAL PROJECT
PROJECT AREA



GDAS/22/24/8A
ZONE 55

ORIGINAL SHEET SIZE: A3
SCALE 1:2500
0 25 50 75
LENGTHS ARE IN METRES

LEGEND
PROJECT AREA ADDED UNLIMITED
PROJECT AREA BOUNDARY IN LEGL/22-125

SHEET 6
LEGL/22-145

ive

The *Victoria Government Gazette* is published by IVE Group Limited with the authority of the Government Printer for the State of Victoria

© State of Victoria 2023

This publication is copyright. No part may be reproduced by any process except in accordance with the provisions of the Copyright Act.

Address all enquiries to the Government Printer for the State of Victoria
Level 2, 1 Macarthur Street
Melbourne 3002
Victoria Australia

How To Order



**Retail &
Mail Sales**

Victoria Government Gazette
Ground Floor, Building 8,
658 Church Street,
Richmond 3121



**Telephone
email**

(03) 8523 4601
gazette@ivegroup.com.au

Price Code A