



# Victoria Government Gazette

---

No. S 529 Wednesday 5 October 2022  
By Authority of Victorian Government Printer

---

## Major Transport Projects Facilitation Act 2009

(Section 95(2)(a))

### DESIGNATION OF THE PROJECT AREA FOR A DECLARED PROJECT

#### Parkdale Level Crossing Removal Project

I, Lizzie Blandthorn, Minister for Planning, pursuant to section 95(2)(a) of the **Major Transport Projects Facilitation Act 2009** (the Act), designate the area of land shown on plan reference LEGL/21-538 and as generally indicated on the map in the Schedule, for the Parkdale Level Crossing Removal Project declared by the Premier to be a declared project pursuant to section 10(1)(b) of the Act and published in the Government Gazette on 25 November 2021.

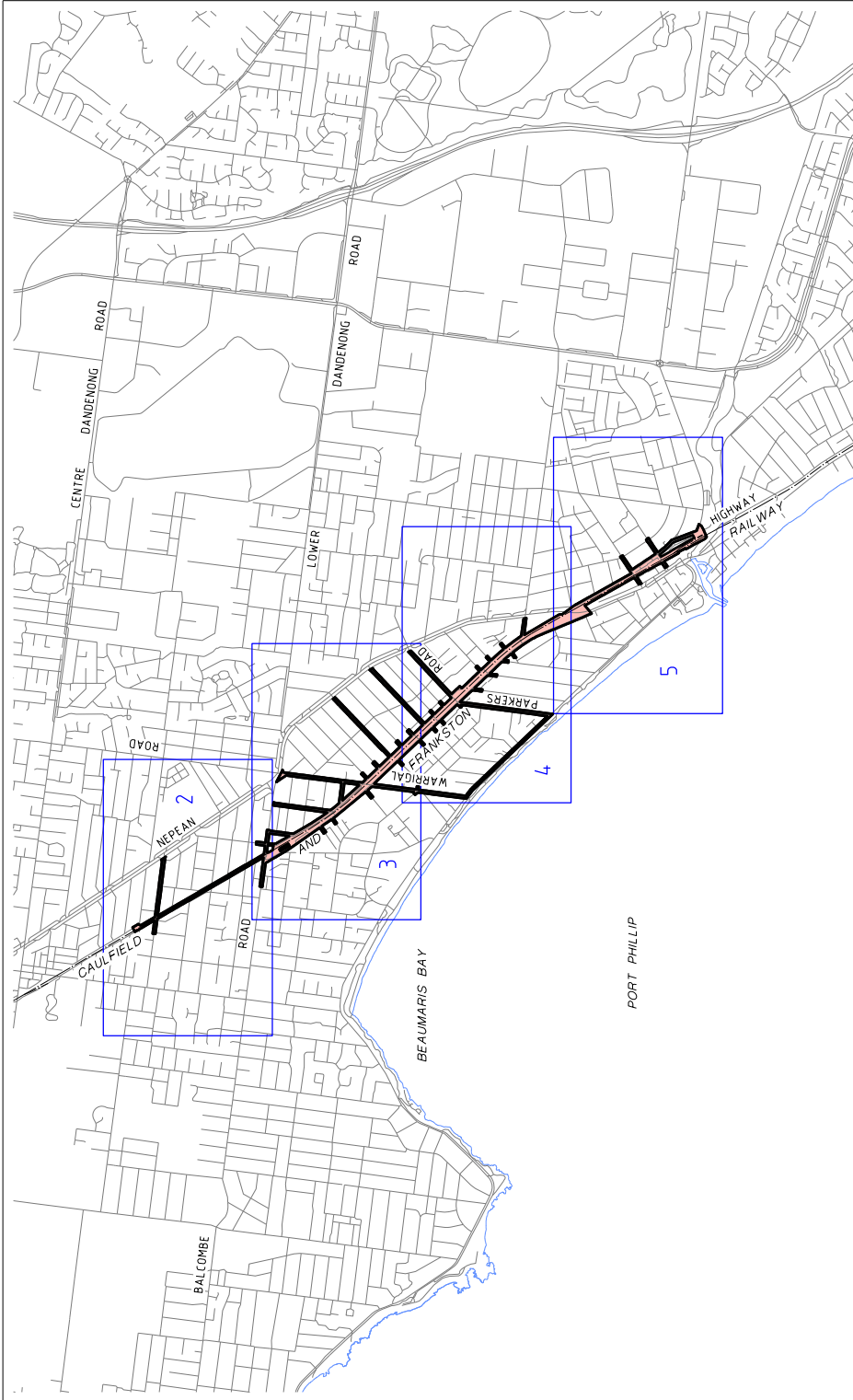
This order comes into effect from the date it is published in the Government Gazette.

Dated 27 September 2022

THE HON. LIZZIE BLANDTHORN MP  
Minister for Planning

---

**SPECIAL**

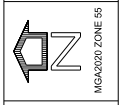


PLAN TO DESIGNATE THE PROJECT AREA PURSUANT TO SECTION 95(2) MAJOR TRANSPORT PROJECTS FACILITATION ACT 2009

**LEGEND**

PROJECT AREA  SHEET NUMBER AND LOCATION

**PARKDALE LEVEL CROSSING REMOVAL PROJECT**  
**MTPF ACT PROJECT AREA**



**LEVEL CROSSING REMOVAL PROJECT**

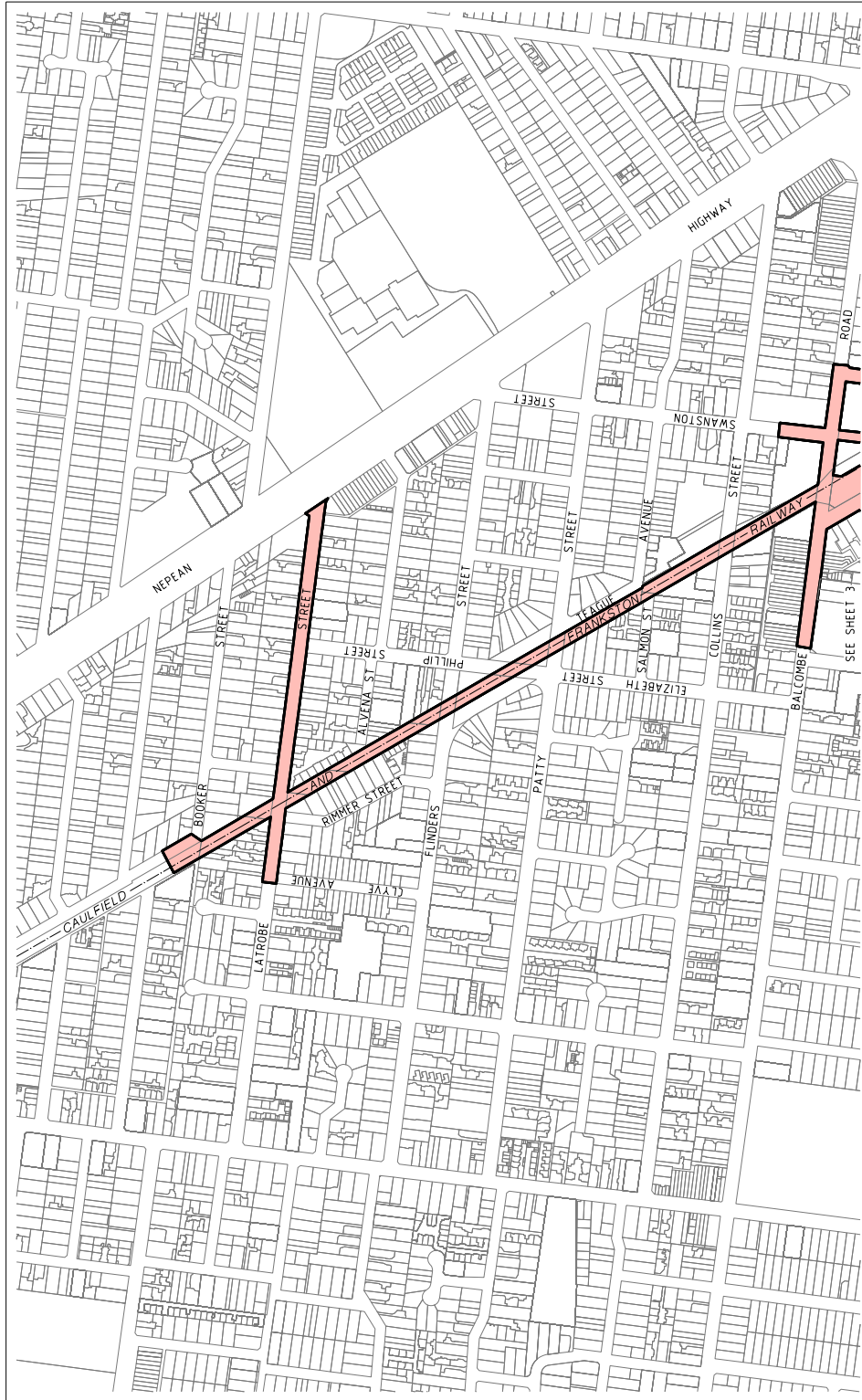
SCALE 1:25000

LENGTHS ARE IN METRES


ORIGINAL SHEET INDEX SHEET 1 of 5

SIZE: A3

LEGL/21-638



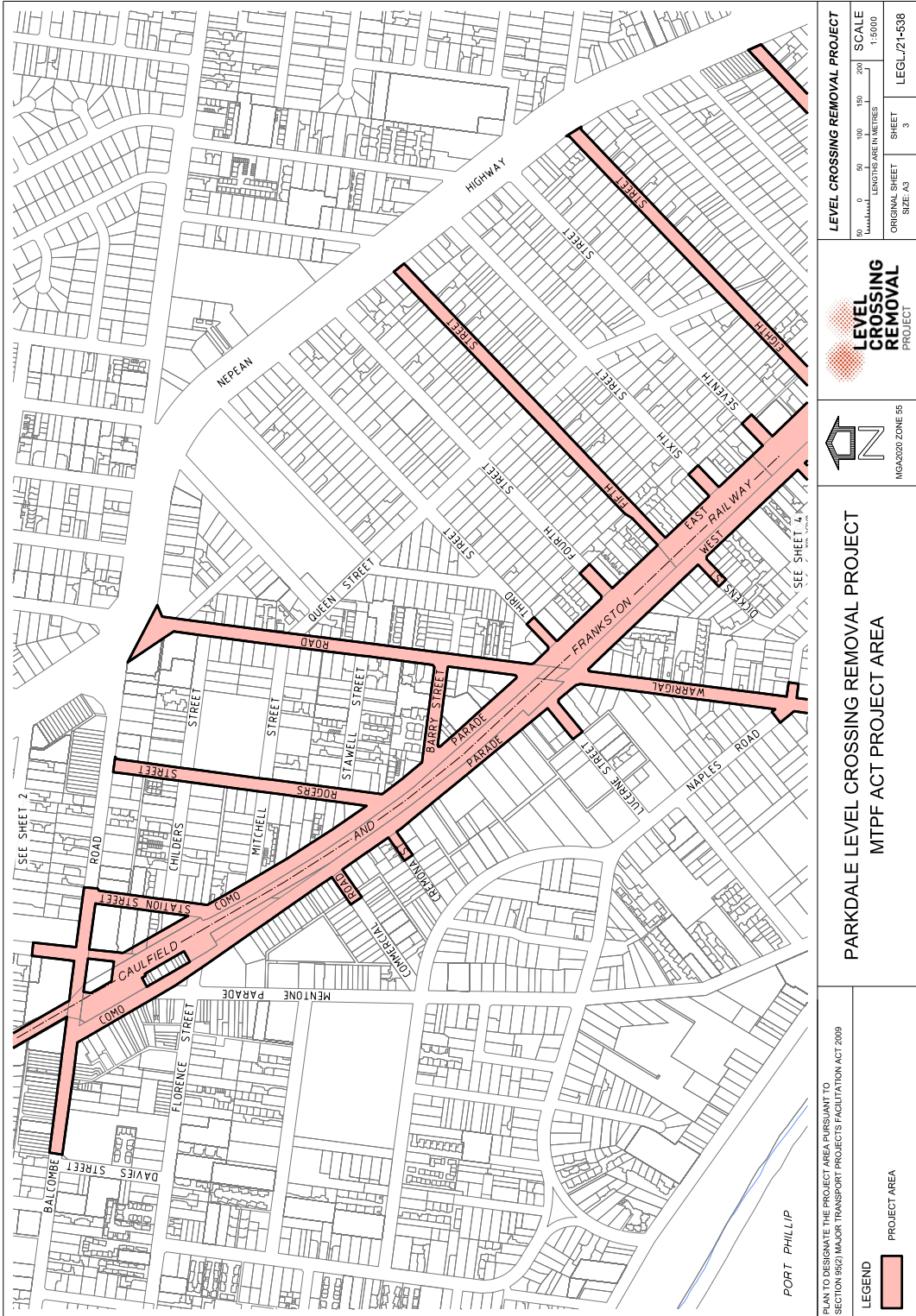
PLAN TO DESIGNATE THE PROJECT AREA PURSUANT TO SECTION 85(2) MAJOR TRANSPORT PROJECTS FACILITATION ACT 2008

**LEGEND**  
 PROJECT AREA

**PARKDALE LEVEL CROSSING REMOVAL PROJECT**  
 MTPF ACT PROJECT AREA



<b>LEVEL CROSSING REMOVAL PROJECT</b>	
0 50 100 150 200	SCALE 1:5000
LENGTHS ARE IN METRES	
ORIGINAL SHEET SIZE: A3	SHEET 2
LEGL/21-5338	



LEVEL CROSSING REMOVAL PROJECT  
 SCALE 1:5000  
 ORIGINAL SHEET SIZE A3  
 SHEET 3  
 LEG/L/21-538

LEVEL CROSSING REMOVAL PROJECT  
  
 MGAG2020 ZONE 55

PARKDALE LEVEL CROSSING REMOVAL PROJECT  
 MTFP ACT PROJECT AREA

PLAN TO DESIGNATE THE PROJECT AREA PURSUANT TO SECTION 9(2) MAJOR TRANSPORT PROJECTS FACILITATION ACT 2009  
 LEGEND  
 PROJECT AREA



<b>LEVEL CROSSING REMOVAL PROJECT</b>	
0 50 100 150 200	SCALE 1:5000
LENGTHS ARE IN METRES	
ORIGINAL SHEET SIZE: A3	SHEET 4
LEGL./21-538	

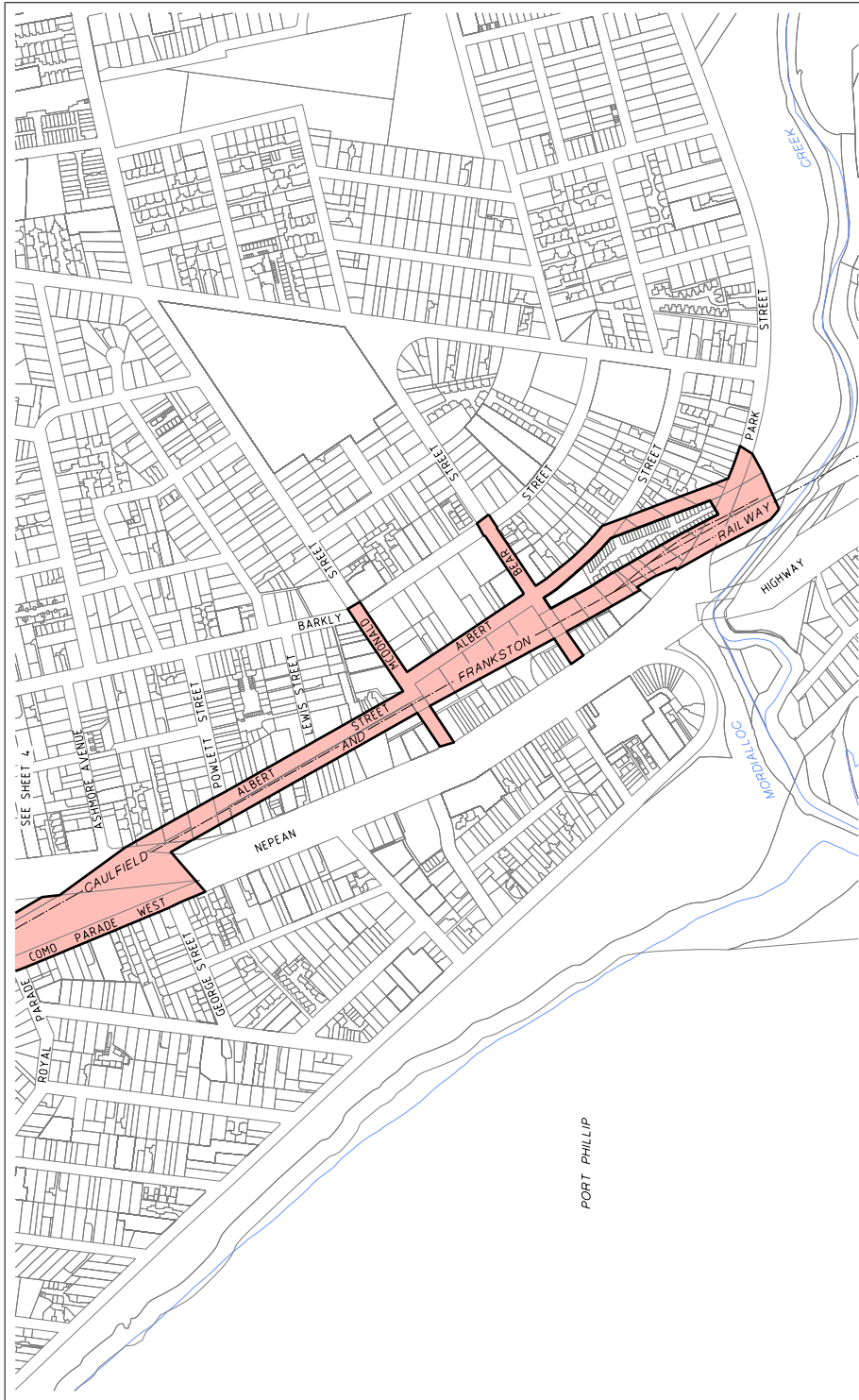


**PARKDALE LEVEL CROSSING REMOVAL PROJECT**  
**MTPF ACT PROJECT AREA**

PLAN TO DESIGNATE THE PROJECT AREA PURSUANT TO SECTION 95(2) MAJOR TRANSPORT PROJECTS FACILITATION ACT 2009

**LEGEND**

PROJECT AREA



PLAN TO DESIGNATE THE PROJECT AREA PURSUANT TO SECTION 5(2) (MOTOR TRANSPORT PROJECTS FACILITATION ACT 2009)

LEGEND

PROJECT AREA

SEE SHEET 4

PARKDALE LEVEL CROSSING REMOVAL PROJECT  
MTPF ACT PROJECT AREA

LEVEL CROSSING REMOVAL PROJECT

SCALE 1:5000

LENGTHS ARE IN METRES

ORIGINAL SHEET SIZE: A3

SHEET 5

LEG./21-538

MGA2020 ZONE 55

This page was left blank intentionally

# ive

The *Victoria Government Gazette* is published by IVE Group Limited with the authority of the Government Printer for the State of Victoria

© State of Victoria 2022

This publication is copyright. No part may be reproduced by any process except in accordance with the provisions of the Copyright Act.

Address all enquiries to the Government Printer for the State of Victoria  
Level 2, 1 Macarthur Street  
Melbourne 3002  
Victoria Australia

## How To Order



**Retail &  
Mail Sales**

**Victoria Government Gazette**  
Ground Floor, Building 8,  
658 Church Street,  
Richmond 3121



**Telephone  
email**

(03) 8523 4601  
[gazette@ivegroup.com.au](mailto:gazette@ivegroup.com.au)

**Price Code A**