



## Community Information Session

Wednesday 14 February 2024

See reverse for details



**SUBURBAN  
RAIL LOOP  
EAST**



# Works Notification

## Works happening in your area

Burwood | February - March 2024

Works are underway in Burwood to deliver SRL East for Melbourne and Victoria.

We're relocating utilities and continuing site establishment works while construction of a tunnel access shaft continues. This program of works will involve site investigations, fence installation and vegetation removal.

They will be carried out from **Monday 19 February** for approximately six months.

Works will be undertaken during day-time working hours with some night works required.

### Day-time working hours

7am - 6pm, Monday to Sunday

### Night-time working hours

6pm - 7am, Monday to Sunday

### How we will manage our works

We will be using equipment that generates medium levels of noise, and elevated dust and vibrations.

We will minimise impacts to the community by:

- Keeping Burwood Highway and Highbury Road open in both directions during day-time hours and most nights
- Maintaining access to homes and businesses
- Turning off equipment when not in use
- Applying water during cutting and drilling.

### HIGHBURY ROAD

#### Monday 19 February for up to six months

- Site investigation, utility relocations and site establishment between Montpellier Road and Keogh Street
- Demolition of structures.

### BURWOOD HIGHWAY

#### Sunday 3 March for up to six months

- Site investigation, utility relocations and site establishment between McIntyre Street and Cumming Street.

### McCOMAS GROVE

#### Monday 18 March for up to five months

- Utility relocations and site establishment between Burwood Highway and Coppard Street
- Demolition of structures.

### Noise impacts

As with all major infrastructure projects, surrounding communities may experience some impacts during construction.

The project will support businesses and residents to ensure people can continue to live, work, study and shop in their local community.

Please contact us on **1800 105 105** to discuss support available if you are impacted by our works.

## Traffic changes

Traffic changes are needed to complete these works. Vehicle and pedestrian access to homes and businesses will be maintained at all times with help from traffic controllers when required.

Please see the map opposite for details of traffic changes in the area with anticipated timings below.

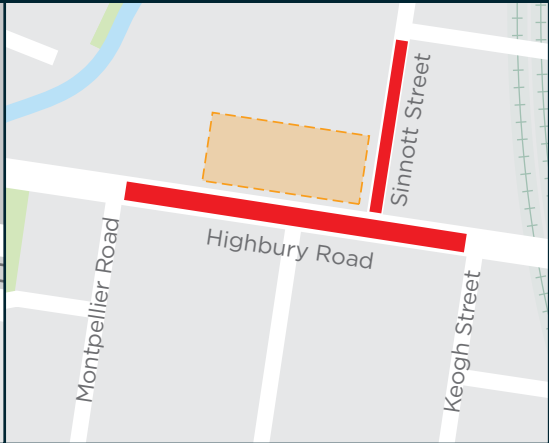
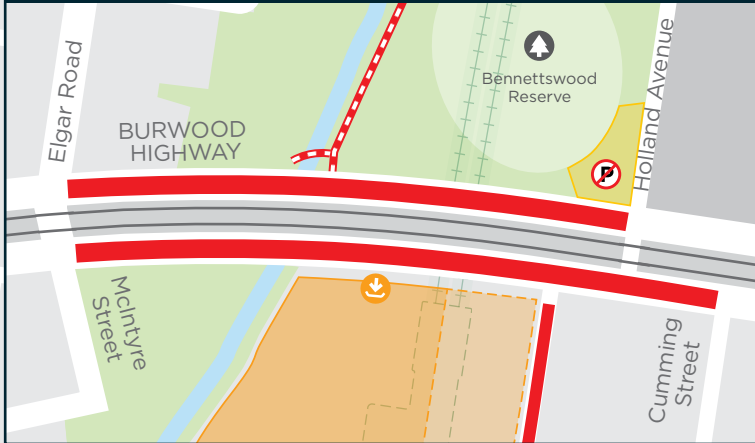
<b>Dates</b>	<b>Travel changes</b>
<b>From 3 March for up to six months</b>	<b>Burwood Highway</b> <ul style="list-style-type: none"><li>— Eastbound <b>overnight</b> closure between Elgar Road and Holland Avenue for up to two nights</li><li>— Eastbound lane and footpath closure between Elgar Road and Holland Avenue</li></ul> <b>Bennettswood Reserve</b> <ul style="list-style-type: none"><li>— Southern car park closure</li><li>— Gardiners Creek Trail south-eastern footpath closure at Burwood Highway</li></ul>
<b>From 18 March for up to six months</b>	<b>Burwood Highway</b> <ul style="list-style-type: none"><li>— Westbound <b>overnight</b> lane closures between McIntyre Street and Cumming Street for up to five nights</li></ul> <b>Highbury Road</b> <ul style="list-style-type: none"><li>— Eastbound <b>overnight</b> lane closures between Stephens Street and Keogh Street for up to five nights</li></ul> <b>McComas Grove</b> <ul style="list-style-type: none"><li>— Road and eastern footpath closure between Burwood Highway and Coppard Street</li></ul>
<b>From 25 March for up to six months</b>	<b>Highbury Road</b> <ul style="list-style-type: none"><li>— <b>Overnight</b> road closure between Montpellier Road and Keogh Street for up to two nights</li><li>— Lane and northern footpath closure between Montpellier Road and Keogh Street</li></ul> <b>Sinnott Street</b> <ul style="list-style-type: none"><li>— Road and footpath closure between Corrigan Street and Highbury Road</li></ul>
<b>From 1 April for up to five months</b>	<b>Burwood Highway</b> <ul style="list-style-type: none"><li>— Westbound <b>overnight</b> closure between McIntyre Street and Cumming Street for up to two nights</li><li>— Westbound lane closures between McIntyre Street and Cumming Street</li></ul>

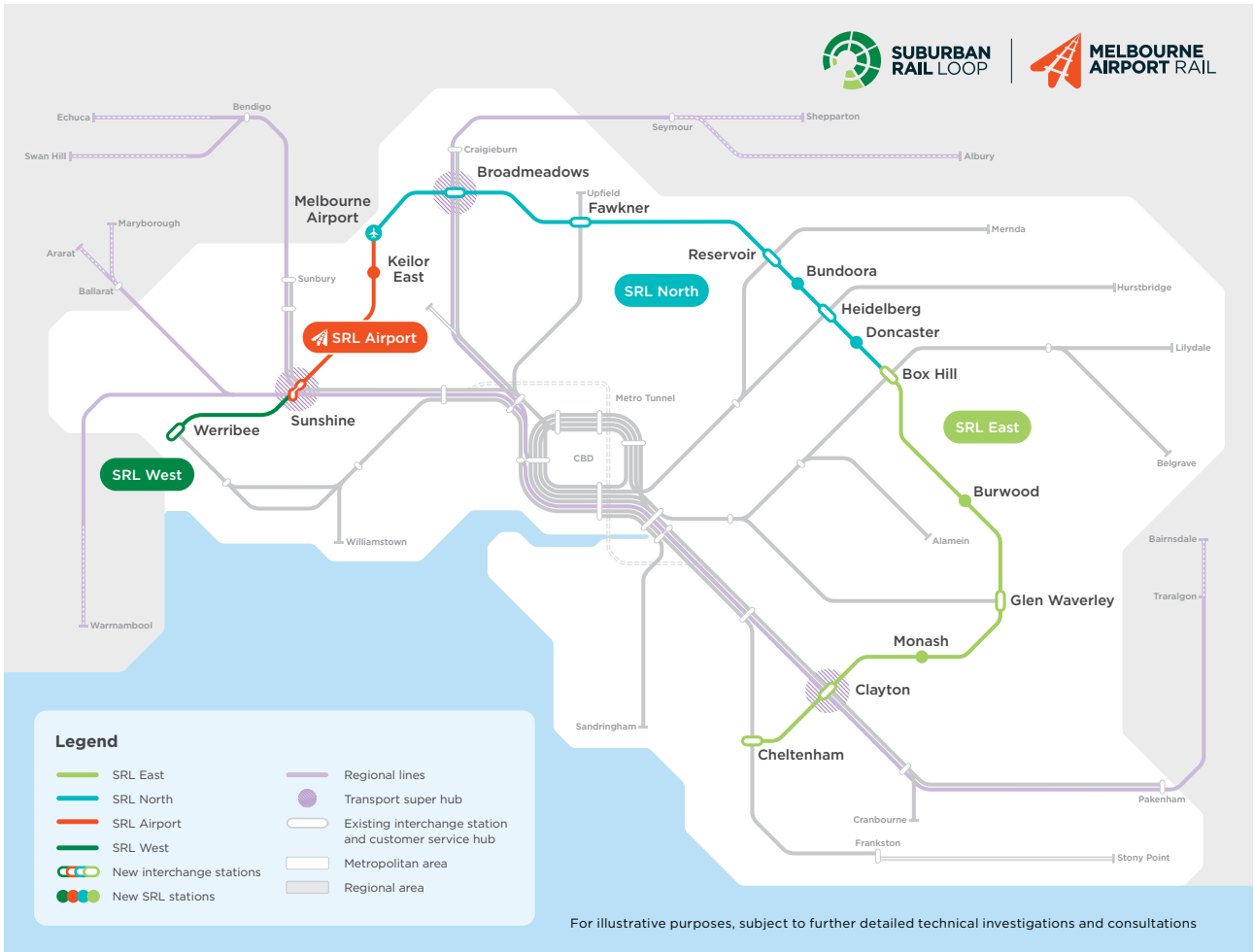
### Stay updated

For updates on traffic changes, register for SRL East works reminders via **SMS** by texting **BURWOOD** to **0429 469 592**.



**Staged overnight road closures for up to two nights each - 8pm to 5am**





Thank you for your patience and cooperation as we progress the delivery of SRL East and a new underground station at Burwood



## Community Information Session

Wednesday 14 February 2024  
4pm – 7pm

Bennettswood Sports Pavilion  
Burwood VIC 3125

Drop in to meet the team and find out more about upcoming works.

Scan the QR code for details.



The project team will be available to discuss the Draft Precinct Vision for Burwood. You can provide feedback to help us shape a vision for tomorrow's Burwood at [engage.vic.gov.au/suburban-rail-loop](https://engage.vic.gov.au/suburban-rail-loop)



To receive SRL East works reminders via SMS simply text **BURWOOD** to **0429 469 592**

### More information

To find out more about Suburban Rail Loop:

- 🏠 [suburbanrailloop.vic.gov.au](https://suburbanrailloop.vic.gov.au)
- ✉ [contact@srla.vic.gov.au](mailto:contact@srla.vic.gov.au)
- 📞 1800 105 105 (24 hours a day, 7 days a week)

Suburban Rail Loop Authority  
PO Box 24214, Melbourne VIC 3001



Interpreter Service (03) 9209 0147

It should be noted that this information is current at the time of printing, however changes may occur. Please visit [suburbanrailloop.vic.gov.au](https://suburbanrailloop.vic.gov.au) for the latest updates.